

# **APPENDIX C. SENATE BILL 2 COMPLIANCE SITES INVENTORY**

---

This page intentionally left blank.

## **APPENDIX C. SENATE BILL 2 COMPLIANCE SITES INVENTORY**

---

Applicable to all cities and counties in California, Senate Bill (SB) 2 took effect January 1, 2008 and requires every jurisdiction to provide at least one zoning category in which emergency shelters can be located without discretionary approval from the local government. The zoning categories must be identified in the locality's housing element, and include sites with sufficient capacity to meet the local need for emergency shelter. According to the U.S. Department of Housing and Urban Development's 2020 Annual Homeless Assessment Report to Congress (January 2021), Orange County's regional share of the unsheltered homeless population is estimated to be 1,500 individuals based on a single night in January 2020. SB 2 also prohibits localities from denying a proposal to build an emergency shelter, transitional housing or supportive housing if it is needed and otherwise consistent with the locality's zoning and development standards. Additionally, SB 2 specifies that transitional and supportive housing shall be considered a residential use of the property, and subject only to those restrictions that apply to other residential uses in the same zone.

In the City of Irvine, emergency shelters are currently permitted by right in the IBC Multi-Use, General Industrial, Medical and Science, Business Park and Institutional zones, consistent with State law. Properties zoned IBC Multi-Use, General Industrial, Medical and Science, Business Park and Institutional are located near easy access to public transportation and services. Over 4,308 acres of properties zoned IBC Multi-Use, General Industrial, Medical and Science, Business Park, and Institutional are suitable for emergency shelter use. These properties are scattered throughout the City in Planning Areas 12, 13, 31, 32, 34, 35, 36, and 51. These zones will be more than able to accommodate, in vacant and underutilized properties or through conversion of older buildings, Irvine's estimated homeless population.

Maps of sites that can be feasibly be used for emergency shelters along with a sites inventory are as follows.

## 2021–2029 Housing Element

### Appendix C. Senate Bill 2 Compliance Sites Inventory

| ID | PA | TRACT     | LOT | APN      | ACRES       | ADDRESS | STREET NAME | ZONING | DESCRIPTION        |
|----|----|-----------|-----|----------|-------------|---------|-------------|--------|--------------------|
| 2  | 12 | 387961-LL | 02  | 46601318 | 0.750761288 | 77      | POST        | 5.4B   | General Industrial |
| 4  | 12 | 2002-213  | A   | 46601316 | 0.96949942  |         |             | 5.4B   | General Industrial |
| 5  | 12 | 96-123    | 01  | 46601135 | 3.733285117 | 6443    | OAK CYN     | 6.1    | Institutional      |
| 5  | 12 | 96-123    | 01  | 46601135 | 3.733285117 | 6443    | OAK CYN     | 6.1    | Institutional      |
| 5  | 12 | 96-123    | 01  | 46601135 | 3.733285117 | 6443    | OAK CYN     | 6.1    | Institutional      |
| 5  | 12 | 96-123    | 01  | 46601135 | 3.733285117 | 6443    | OAK CYN     | 6.1    | Institutional      |
| 5  | 12 | 96-123    | 01  | 46601135 | 3.733285117 | 6443    | OAK CYN     | 5.4B   | General Industrial |
| 5  | 12 | 96-123    | 01  | 46601135 | 3.733285117 | 6443    | OAK CYN     | 5.4B   | General Industrial |
| 5  | 12 | 96-123    | 01  | 46601135 | 3.733285117 | 6443    | OAK CYN     | 5.4B   | General Industrial |
| 5  | 12 | 96-123    | 01  | 46601135 | 3.733285117 | 6443    | OAK CYN     | 5.4B   | General Industrial |
| 6  | 12 | 2002-213  | 10  | 46601323 | 3.389660723 |         |             | 5.4B   | General Industrial |
| 7  | 12 | 2002-213  | 08  | 46601308 | 1.082055201 | 81      | SHIELD      | 5.4B   | General Industrial |
| 7  | 12 | 2002-213  | 08  | 46601308 | 1.082055201 | 77      | SHIELD      | 5.4B   | General Industrial |
| 7  | 12 | 2002-213  | 08  | 46601308 | 1.082055201 | 6181    | SHIELD      | 5.4B   | General Industrial |
| 8  | 12 | 2002-213  | 13  | 46601324 | 1.4344945   | 32      | POST        | 5.4B   | General Industrial |
| 8  | 12 | 2002-213  | 13  | 46601324 | 1.4344945   | 22      | POST        | 5.4B   | General Industrial |
| 8  | 12 | 2002-213  | 13  | 46601324 | 1.4344945   | 15144   | POST        | 5.4B   | General Industrial |
| 8  | 12 | 2002-213  | 13  | 46601324 | 1.4344945   | 24      | POST        | 5.4B   | General Industrial |
| 8  | 12 | 2002-213  | 13  | 46601324 | 1.4344945   | 20      | POST        | 5.4B   | General Industrial |
| 8  | 12 | 2002-213  | 13  | 46601324 | 1.4344945   | 30      | POST        | 5.4B   | General Industrial |
| 8  | 12 | 2002-213  | 13  | 46601324 | 1.4344945   | 26      | POST        | 5.4B   | General Industrial |
| 8  | 12 | 2002-213  | 13  | 46601324 | 1.4344945   | 34      | POST        | 5.4B   | General Industrial |
| 8  | 12 | 2002-213  | 13  | 46601324 | 1.4344945   | 38      | POST        | 5.4B   | General Industrial |
| 8  | 12 | 2002-213  | 13  | 46601324 | 1.4344945   | 36      | POST        | 5.4B   | General Industrial |
| 8  | 12 | 2002-213  | 13  | 46601324 | 1.4344945   | 28      | POST        | 5.4B   | General Industrial |
| 9  | 12 | 387961-LL | 01  | 46601320 | 2.29258161  | 51      | POST        | 5.4B   | General Industrial |
| 9  | 12 | 387961-LL | 01  | 46601320 | 2.29258161  | 47      | POST        | 5.4B   | General Industrial |
| 9  | 12 | 387961-LL | 01  | 46601320 | 2.29258161  | 49      | POST        | 5.4B   | General Industrial |
| 9  | 12 | 387961-LL | 01  | 46601320 | 2.29258161  | 53      | POST        | 5.4B   | General Industrial |
| 9  | 12 | 387961-LL | 01  | 46601320 | 2.29258161  | 59      | POST        | 5.4B   | General Industrial |
| 9  | 12 | 387961-LL | 01  | 46601320 | 2.29258161  | 57      | POST        | 5.4B   | General Industrial |
| 9  | 12 | 387961-LL | 01  | 46601320 | 2.29258161  | 41      | POST        | 5.4B   | General Industrial |
| 9  | 12 | 387961-LL | 01  | 46601320 | 2.29258161  | 61      | POST        | 5.4B   | General Industrial |
| 9  | 12 | 387961-LL | 01  | 46601320 | 2.29258161  | 55      | POST        | 5.4B   | General Industrial |
| 9  | 12 | 387961-LL | 01  | 46601320 | 2.29258161  | 15123   | POST        | 5.4B   | General Industrial |
| 9  | 12 | 387961-LL | 01  | 46601320 | 2.29258161  | 45      | POST        | 5.4B   | General Industrial |
| 9  | 12 | 387961-LL | 01  | 46601320 | 2.29258161  | 43      | POST        | 5.4B   | General Industrial |
| 10 | 12 | 87-528316 | 256 | 46601123 | 5.007468405 | 84      | SHIELD      | 6.1    | Institutional      |
| 10 | 12 | 87-528316 | 256 | 46601123 | 5.007468405 | PENDING | SHIELD      | 6.1    | Institutional      |
| 10 | 12 | 87-528316 | 256 | 46601123 | 5.007468405 | 76      | SHIELD      | 6.1    | Institutional      |
| 10 | 12 | 87-528316 | 256 | 46601123 | 5.007468405 | 6435    | OAK CYN     | 6.1    | Institutional      |
| 10 | 12 | 87-528316 | 256 | 46601123 | 5.007468405 | 86      | SHIELD      | 6.1    | Institutional      |
| 10 | 12 | 87-528316 | 256 | 46601123 | 5.007468405 | 74      | SHIELD      | 6.1    | Institutional      |

## 2021–2029 Housing Element

### Appendix C. Senate Bill 2 Compliance Sites Inventory

| ID | PA | TRACT     | LOT | APN      | ACRES       | ADDRESS | STREET NAME      | ZONING | DESCRIPTION        |
|----|----|-----------|-----|----------|-------------|---------|------------------|--------|--------------------|
| 10 | 12 | 87-528316 | 256 | 46601123 | 5.007468405 | 72      | SHIELD           | 6.1    | Institutional      |
| 10 | 12 | 87-528316 | 256 | 46601123 | 5.007468405 | 6411    | OAK CYN          | 6.1    | Institutional      |
| 10 | 12 | 87-528316 | 256 | 46601123 | 5.007468405 | 78      | SHIELD           | 6.1    | Institutional      |
| 10 | 12 | 87-528316 | 256 | 46601123 | 5.007468405 | 6405    | OAK CYN          | 6.1    | Institutional      |
| 10 | 12 | 87-528316 | 256 | 46601123 | 5.007468405 | 70      | SHIELD           | 6.1    | Institutional      |
| 10 | 12 | 87-528316 | 256 | 46601123 | 5.007468405 | 80      | SHIELD           | 6.1    | Institutional      |
| 10 | 12 | 87-528316 | 256 | 46601123 | 5.007468405 | 6182    | SHIELD           | 6.1    | Institutional      |
| 10 | 12 | 87-528316 | 256 | 46601123 | 5.007468405 | 82      | SHIELD           | 6.1    | Institutional      |
| 10 | 12 | 87-528316 | 256 | 46601123 | 5.007468405 | 84      | SHIELD           | 5.4B   | General Industrial |
| 10 | 12 | 87-528316 | 256 | 46601123 | 5.007468405 | PENDING | SHIELD           | 5.4B   | General Industrial |
| 10 | 12 | 87-528316 | 256 | 46601123 | 5.007468405 | 76      | SHIELD           | 5.4B   | General Industrial |
| 10 | 12 | 87-528316 | 256 | 46601123 | 5.007468405 | 6435    | OAK CYN          | 5.4B   | General Industrial |
| 10 | 12 | 87-528316 | 256 | 46601123 | 5.007468405 | 86      | SHIELD           | 5.4B   | General Industrial |
| 10 | 12 | 87-528316 | 256 | 46601123 | 5.007468405 | 74      | SHIELD           | 5.4B   | General Industrial |
| 10 | 12 | 87-528316 | 256 | 46601123 | 5.007468405 | 72      | SHIELD           | 5.4B   | General Industrial |
| 10 | 12 | 87-528316 | 256 | 46601123 | 5.007468405 | 6411    | OAK CYN          | 5.4B   | General Industrial |
| 10 | 12 | 87-528316 | 256 | 46601123 | 5.007468405 | 78      | SHIELD           | 5.4B   | General Industrial |
| 10 | 12 | 87-528316 | 256 | 46601123 | 5.007468405 | 6405    | OAK CYN          | 5.4B   | General Industrial |
| 10 | 12 | 87-528316 | 256 | 46601123 | 5.007468405 | 70      | SHIELD           | 5.4B   | General Industrial |
| 10 | 12 | 87-528316 | 256 | 46601123 | 5.007468405 | 80      | SHIELD           | 5.4B   | General Industrial |
| 10 | 12 | 87-528316 | 256 | 46601123 | 5.007468405 | 6182    | SHIELD           | 5.4B   | General Industrial |
| 10 | 12 | 87-528316 | 256 | 46601123 | 5.007468405 | 82      | SHIELD           | 5.4B   | General Industrial |
| 13 | 12 | 329445-LL | 01  | 46601203 | 19.79006673 | 6465    | IRVINE CENTER DR | 5.4B   | General Industrial |
| 13 | 12 | 329445-LL | 01  | 46601203 | 19.79006673 | 15275   | SAND CANYON AVE  | 5.4B   | General Industrial |
| 13 | 12 | 329445-LL | 01  | 46601203 | 19.79006673 | 15280   | VALLEY OAK       | 5.4B   | General Industrial |
| 13 | 12 | 329445-LL | 01  | 46601203 | 19.79006673 | 15270   | VALLEY OAK       | 5.4B   | General Industrial |
| 13 | 12 | 329445-LL | 01  | 46601203 | 19.79006673 | 15285   | SAND CANYON AVE  | 5.4B   | General Industrial |
| 13 | 12 | 329445-LL | 01  | 46601203 | 19.79006673 | 6445    | IRVINE CENTER DR | 5.4B   | General Industrial |
| 13 | 12 | 329445-LL | 01  | 46601203 | 19.79006673 | 6465    | IRVINE CENTER DR | 5.4B   | General Industrial |
| 13 | 12 | 329445-LL | 01  | 46601203 | 19.79006673 | 6455    | IRVINE CENTER DR | 5.4B   | General Industrial |
| 14 | 12 | 82-307599 | 01  | 46601114 | 5.972042749 | 6427    | OAK CYN          | 6.1    | Institutional      |
| 14 | 12 | 82-307599 | 01  | 46601114 | 5.972042749 | 6427    | OAK CYN          | 6.1    | Institutional      |
| 14 | 12 | 82-307599 | 01  | 46601114 | 5.972042749 | 6427    | OAK CYN          | 6.1    | Institutional      |
| 14 | 12 | 82-307599 | 01  | 46601114 | 5.972042749 | 6427    | OAK CYN          | 6.1    | Institutional      |
| 14 | 12 | 82-307599 | 01  | 46601114 | 5.972042749 | 15029   | OAK CYN          | 6.1    | Institutional      |
| 14 | 12 | 82-307599 | 01  | 46601114 | 5.972042749 | 6427    | OAK CYN          | 5.4B   | General Industrial |
| 14 | 12 | 82-307599 | 01  | 46601114 | 5.972042749 | 6427    | OAK CYN          | 5.4B   | General Industrial |
| 14 | 12 | 82-307599 | 01  | 46601114 | 5.972042749 | 6427    | OAK CYN          | 5.4B   | General Industrial |
| 14 | 12 | 82-307599 | 01  | 46601114 | 5.972042749 | 6427    | OAK CYN          | 5.4B   | General Industrial |
| 14 | 12 | 82-307599 | 01  | 46601114 | 5.972042749 | 15029   | OAK CYN          | 5.4B   | General Industrial |
| 15 | 12 | 1/88      | 256 | 46601133 | 4.024437099 | 6427    | OAK CYN          | 6.1    | Institutional      |
| 15 | 12 | 1/88      | 256 | 46601133 | 4.024437099 | 6427    | OAK CYN          | 6.1    | Institutional      |
| 15 | 12 | 1/88      | 256 | 46601133 | 4.024437099 | 6427    | OAK CYN          | 6.1    | Institutional      |

## 2021–2029 Housing Element

### Appendix C. Senate Bill 2 Compliance Sites Inventory

| ID | PA | TRACT     | LOT | APN      | ACRES       | ADDRESS | STREET NAME | ZONING | DESCRIPTION        |
|----|----|-----------|-----|----------|-------------|---------|-------------|--------|--------------------|
| 15 | 12 | 1/88      | 256 | 46601133 | 4.024437099 | 6427    | OAK CYN     | 6.1    | Institutional      |
| 15 | 12 | 1/88      | 256 | 46601133 | 4.024437099 | 6427    | OAK CYN     | 6.1    | Institutional      |
| 15 | 12 | 1/88      | 256 | 46601133 | 4.024437099 | 6427    | OAK CYN     | 6.1    | Institutional      |
| 15 | 12 | 1/88      | 256 | 46601133 | 4.024437099 | 6427    | OAK CYN     | 5.4B   | General Industrial |
| 15 | 12 | 1/88      | 256 | 46601133 | 4.024437099 | 6427    | OAK CYN     | 5.4B   | General Industrial |
| 15 | 12 | 1/88      | 256 | 46601133 | 4.024437099 | 6427    | OAK CYN     | 5.4B   | General Industrial |
| 15 | 12 | 1/88      | 256 | 46601133 | 4.024437099 | 6427    | OAK CYN     | 5.4B   | General Industrial |
| 15 | 12 | 1/88      | 256 | 46601133 | 4.024437099 | 6427    | OAK CYN     | 5.4B   | General Industrial |
| 15 | 12 | 1/88      | 256 | 46601133 | 4.024437099 | 6427    | OAK CYN     | 5.4B   | General Industrial |
| 15 | 12 | 1/88      | 256 | 46601133 | 4.024437099 | 6427    | OAK CYN     | 5.4B   | General Industrial |
| 16 | 12 | 1/88      | 246 | 46601138 | 2.255832162 |         |             | 6.1    | Institutional      |
| 16 | 12 | 1/88      | 246 | 46601138 | 2.255832162 |         |             | 5.4B   | General Industrial |
| 17 | 12 | 719903-LL | 01  | 46601325 | 2.268538738 | 6101    | SHIELD      | 5.4B   | General Industrial |
| 17 | 12 | 719903-LL | 01  | 46601325 | 2.268538738 | 31      | SHIELD      | 5.4B   | General Industrial |
| 17 | 12 | 719903-LL | 01  | 46601325 | 2.268538738 | 7       | SHIELD      | 5.4B   | General Industrial |
| 17 | 12 | 719903-LL | 01  | 46601325 | 2.268538738 | 19      | SHIELD      | 5.4B   | General Industrial |
| 17 | 12 | 719903-LL | 01  | 46601325 | 2.268538738 | 1       | SHIELD      | 5.4B   | General Industrial |
| 17 | 12 | 719903-LL | 01  | 46601325 | 2.268538738 | 25      | SHIELD      | 5.4B   | General Industrial |
| 17 | 12 | 719903-LL | 01  | 46601325 | 2.268538738 | 6121    | SHIELD      | 5.4B   | General Industrial |
| 17 | 12 | 719903-LL | 01  | 46601325 | 2.268538738 | 11      | SHIELD      | 5.4B   | General Industrial |
| 17 | 12 | 719903-LL | 01  | 46601325 | 2.268538738 | 17      | SHIELD      | 5.4B   | General Industrial |
| 17 | 12 | 719903-LL | 01  | 46601325 | 2.268538738 | 15      | SHIELD      | 5.4B   | General Industrial |
| 17 | 12 | 719903-LL | 01  | 46601325 | 2.268538738 | 13      | SHIELD      | 5.4B   | General Industrial |
| 17 | 12 | 719903-LL | 01  | 46601325 | 2.268538738 | 33      | SHIELD      | 5.4B   | General Industrial |
| 17 | 12 | 719903-LL | 01  | 46601325 | 2.268538738 | 3       | SHIELD      | 5.4B   | General Industrial |
| 17 | 12 | 719903-LL | 01  | 46601325 | 2.268538738 | 29      | SHIELD      | 5.4B   | General Industrial |
| 17 | 12 | 719903-LL | 01  | 46601325 | 2.268538738 | 9       | SHIELD      | 5.4B   | General Industrial |
| 17 | 12 | 719903-LL | 01  | 46601325 | 2.268538738 | 23      | SHIELD      | 5.4B   | General Industrial |
| 17 | 12 | 719903-LL | 01  | 46601325 | 2.268538738 | 5       | SHIELD      | 5.4B   | General Industrial |
| 17 | 12 | 719903-LL | 01  | 46601325 | 2.268538738 | 21      | SHIELD      | 5.4B   | General Industrial |
| 17 | 12 | 719903-LL | 01  | 46601325 | 2.268538738 | 27      | SHIELD      | 5.4B   | General Industrial |
| 19 | 12 | 94-200    | 02  | 46601141 | 12.61331842 | 6001    | OAK CYN     | 5.4B   | General Industrial |
| 20 | 12 | 2005-303  | 01  | 46601322 | 1.082115542 | 6141    | SHIELD      | 5.4B   | General Industrial |
| 20 | 12 | 2005-303  | 01  | 46601322 | 1.082115542 | 37      | SHIELD      | 5.4B   | General Industrial |
| 20 | 12 | 2005-303  | 01  | 46601322 | 1.082115542 | 45      | SHIELD      | 5.4B   | General Industrial |
| 22 | 12 | 2002-213  | 14  | 46601324 | 1.43668272  | 40      | POST        | 5.4B   | General Industrial |
| 22 | 12 | 2002-213  | 14  | 46601324 | 1.43668272  | 46      | POST        | 5.4B   | General Industrial |
| 22 | 12 | 2002-213  | 14  | 46601324 | 1.43668272  | 50      | POST        | 5.4B   | General Industrial |
| 22 | 12 | 2002-213  | 14  | 46601324 | 1.43668272  | 58      | POST        | 5.4B   | General Industrial |
| 22 | 12 | 2002-213  | 14  | 46601324 | 1.43668272  | 54      | POST        | 5.4B   | General Industrial |
| 22 | 12 | 2002-213  | 14  | 46601324 | 1.43668272  | 56      | POST        | 5.4B   | General Industrial |
| 22 | 12 | 2002-213  | 14  | 46601324 | 1.43668272  | 15124   | POST        | 5.4B   | General Industrial |
| 22 | 12 | 2002-213  | 14  | 46601324 | 1.43668272  | 44      | POST        | 5.4B   | General Industrial |
| 22 | 12 | 2002-213  | 14  | 46601324 | 1.43668272  | 52      | POST        | 5.4B   | General Industrial |

## 2021–2029 Housing Element

### Appendix C. Senate Bill 2 Compliance Sites Inventory

| ID | PA | TRACT    | LOT | APN      | ACRES       | ADDRESS | STREET NAME | ZONING | DESCRIPTION         |
|----|----|----------|-----|----------|-------------|---------|-------------|--------|---------------------|
| 22 | 12 | 2002-213 | 14  | 46601324 | 1.43668272  | 48      | POST        | 5.4B   | General Industrial  |
| 22 | 12 | 2002-213 | 14  | 46601324 | 1.43668272  | 42      | POST        | 5.4B   | General Industrial  |
| 23 | 12 | 2002-213 | 01  | 46601301 | 1.513806502 | 15163   | POST        | 5.4B   | General Industrial  |
| 23 | 12 | 2002-213 | 01  | 46601301 | 1.513806502 | 17      | POST        | 5.4B   | General Industrial  |
| 23 | 12 | 2002-213 | 01  | 46601301 | 1.513806502 | 19      | POST        | 5.4B   | General Industrial  |
| 23 | 12 | 2002-213 | 01  | 46601301 | 1.513806502 | 5       | POST        | 5.4B   | General Industrial  |
| 23 | 12 | 2002-213 | 01  | 46601301 | 1.513806502 | 7       | POST        | 5.4B   | General Industrial  |
| 23 | 12 | 2002-213 | 01  | 46601301 | 1.513806502 | 11      | POST        | 5.4B   | General Industrial  |
| 23 | 12 | 2002-213 | 01  | 46601301 | 1.513806502 | 15      | POST        | 5.4B   | General Industrial  |
| 23 | 12 | 2002-213 | 01  | 46601301 | 1.513806502 | 1       | POST        | 5.4B   | General Industrial  |
| 23 | 12 | 2002-213 | 01  | 46601301 | 1.513806502 | 3       | POST        | 5.4B   | General Industrial  |
| 23 | 12 | 2002-213 | 01  | 46601301 | 1.513806502 | 13      | POST        | 5.4B   | General Industrial  |
| 23 | 12 | 2002-213 | 01  | 46601301 | 1.513806502 | 9       | POST        | 5.4B   | General Industrial  |
| 24 | 12 | 2002-213 | 11  | 46601323 | 3.670794818 | 6401    | OAK CYN     | 5.4B   | General Industrial  |
| 24 | 12 | 2002-213 | 11  | 46601323 | 3.670794818 | 6401    | OAK CYN     | 5.4B   | General Industrial  |
| 24 | 12 | 2002-213 | 11  | 46601323 | 3.670794818 | 6401    | OAK CYN     | 5.4B   | General Industrial  |
| 24 | 12 | 2002-213 | 11  | 46601323 | 3.670794818 | 6401    | OAK CYN     | 5.4B   | General Industrial  |
| 24 | 12 | 2002-213 | 11  | 46601323 | 3.670794818 | 6401    | OAK CYN     | 5.4B   | General Industrial  |
| 24 | 12 | 2002-213 | 11  | 46601323 | 3.670794818 | 6401    | OAK CYN     | 5.4B   | General Industrial  |
| 24 | 12 | 2002-213 | 11  | 46601323 | 3.670794818 | 6401    | OAK CYN     | 5.4B   | General Industrial  |
| 24 | 12 | 2002-213 | 11  | 46601323 | 3.670794818 | 6401    | OAK CYN     | 5.4B   | General Industrial  |
| 24 | 12 | 2002-213 | 11  | 46601323 | 3.670794818 | 6401    | OAK CYN     | 5.4B   | General Industrial  |
| 25 | 12 | 97-114   | 06  | 46601149 | 5.173280013 | 6410    | OAK CYN     | 5.4B   | General Industrial  |
| 25 | 12 | 97-114   | 06  | 46601149 | 5.173280013 | 6400    | OAK CYN     | 5.4B   | General Industrial  |
| 26 | 12 | PM 76-33 | 251 | 10441073 | 0.395694145 |         |             | 5.5H   | Medical and Science |
| 27 | 12 | 96-123   | 02  | 46601134 | 1.434688813 |         |             | 6.1    | Institutional       |
| 27 | 12 | 96-123   | 02  | 46601134 | 1.434688813 |         |             | 5.4B   | General Industrial  |
| 28 | 12 | PM 76-33 | 251 | 10441072 | 0.063299634 |         |             | 5.5H   | Medical and Science |
| 29 | 12 |          |     | 46634205 | 0.575141827 |         |             | 5.5H   | Medical and Science |
| 29 | 12 |          |     | 46634205 | 0.575141827 |         |             | 5.4B   | General Industrial  |
| 30 | 12 | 96-123   | 01  | 46601132 | 0.488477817 |         |             | 6.1    | Institutional       |
| 30 | 12 | 96-123   | 01  | 46601132 | 0.488477817 |         |             | 5.4B   | General Industrial  |
| 31 | 12 | 2002-213 | 09  | 46601309 | 1.942306071 | 55      | SHIELD      | 5.4B   | General Industrial  |
| 31 | 12 | 2002-213 | 09  | 46601309 | 1.942306071 | 61      | SHIELD      | 5.4B   | General Industrial  |
| 31 | 12 | 2002-213 | 09  | 46601309 | 1.942306071 | 57      | SHIELD      | 5.4B   | General Industrial  |
| 31 | 12 | 2002-213 | 09  | 46601309 | 1.942306071 | 65      | SHIELD      | 5.4B   | General Industrial  |
| 31 | 12 | 2002-213 | 09  | 46601309 | 1.942306071 | 61      | SHIELD      | 5.4B   | General Industrial  |
| 31 | 12 | 2002-213 | 09  | 46601309 | 1.942306071 | 69      | SHIELD      | 5.4B   | General Industrial  |
| 31 | 12 | 2002-213 | 09  | 46601309 | 1.942306071 | 67      | SHIELD      | 5.4B   | General Industrial  |
| 31 | 12 | 2002-213 | 09  | 46601309 | 1.942306071 | 59      | SHIELD      | 5.4B   | General Industrial  |
| 31 | 12 | 2002-213 | 09  | 46601309 | 1.942306071 | 53      | SHIELD      | 5.4B   | General Industrial  |
| 31 | 12 | 2002-213 | 09  | 46601309 | 1.942306071 | 63      | SHIELD      | 5.4B   | General Industrial  |
| 34 | 12 | PM 76-33 | 251 | 10441074 | 0.455971213 |         |             | 5.5H   | Medical and Science |
| 35 | 12 | 2005-203 | 01  | 46601321 | 2.078167172 | 15164   | POST        | 5.4B   | General Industrial  |

## 2021–2029 Housing Element

### Appendix C. Senate Bill 2 Compliance Sites Inventory

| ID | PA | TRACT     | LOT | APN      | ACRES       | ADDRESS | STREET NAME      | ZONING | DESCRIPTION         |
|----|----|-----------|-----|----------|-------------|---------|------------------|--------|---------------------|
| 35 | 12 | 2005-203  | 01  | 46601321 | 2.078167172 | 6201    | OAK CYN          | 5.4B   | General Industrial  |
| 35 | 12 | 2005-203  | 01  | 46601321 | 2.078167172 | 10      | POST             | 5.4B   | General Industrial  |
| 36 | 12 |           | 251 | 10441078 | 0.140112881 |         |                  | 5.5H   | Medical and Science |
| 39 | 12 |           | 251 | 10441075 | 0.229142118 |         |                  | 5.5H   | Medical and Science |
| 45 | 12 | 96-123    | 01  | 46601153 | 11.45538702 | 6485    | OAK CYN          | 6.1    | Institutional       |
| 45 | 12 | 96-123    | 01  | 46601153 | 11.45538702 | 6489    | OAK CYN          | 6.1    | Institutional       |
| 45 | 12 | 96-123    | 01  | 46601153 | 11.45538702 | 6485    | OAK CYN          | 5.4B   | General Industrial  |
| 45 | 12 | 96-123    | 01  | 46601153 | 11.45538702 | 6489    | OAK CYN          | 5.4B   | General Industrial  |
| 49 | 12 |           | 251 | 10441076 | 0.458227099 |         |                  | 5.5H   | Medical and Science |
| 50 | 12 | 96-123    | 02  | 46601154 | 0.107007674 |         |                  | 5.4B   | General Industrial  |
| 51 | 12 | 97-114    | 04  | 46601151 | 2.733268772 |         |                  | 5.4B   | General Industrial  |
| 52 | 12 |           | 251 | 10441022 | 0.688056588 |         |                  | 5.5H   | Medical and Science |
| 53 | 12 | 329445-LL | 02  | 46601204 | 14.22273186 | 15250   | VALLEY OAK       | 5.4B   | General Industrial  |
| 53 | 12 | 329445-LL | 02  | 46601204 | 14.22273186 | 15255   | SAND CANYON AVE  | 5.4B   | General Industrial  |
| 53 | 12 | 329445-LL | 02  | 46601204 | 14.22273186 | 6490    | OAK CYN          | 5.4B   | General Industrial  |
| 53 | 12 | 329445-LL | 02  | 46601204 | 14.22273186 | 6455    | IRVINE CENTER DR | 5.4B   | General Industrial  |
| 53 | 12 | 329445-LL | 02  | 46601204 | 14.22273186 | 6445    | IRVINE CENTER DR | 5.4B   | General Industrial  |
| 53 | 12 | 329445-LL | 02  | 46601204 | 14.22273186 | 15265   | SAND CANYON AVE  | 5.4B   | General Industrial  |
| 53 | 12 | 329445-LL | 02  | 46601204 | 14.22273186 | 15260   | VALLEY OAK       | 5.4B   | General Industrial  |
| 53 | 12 | 329445-LL | 02  | 46601204 | 14.22273186 | 6470    | OAK CYN          | 5.4B   | General Industrial  |
| 53 | 12 | 329445-LL | 02  | 46601204 | 14.22273186 | 6450    | OAK CYN          | 5.4B   | General Industrial  |
| 53 | 12 | 329445-LL | 02  | 46601204 | 14.22273186 | 6465    | IRVINE CENTER DR | 5.4B   | General Industrial  |
| 53 | 12 | 329445-LL | 02  | 46601204 | 14.22273186 | 6490    | OAK CYN          | 5.4B   | General Industrial  |
| 53 | 12 | 329445-LL | 02  | 46601204 | 14.22273186 | 6450    | OAK CYN          | 5.4B   | General Industrial  |
| 54 | 12 |           | 251 | 10441077 | 0.457933935 |         |                  | 5.5H   | Medical and Science |
| 55 | 12 | 2002-213  | 15  | 46601315 | 1.527861689 | 15104   | POST             | 5.4B   | General Industrial  |
| 55 | 12 | 2002-213  | 15  | 46601315 | 1.527861689 | 60      | POST             | 5.4B   | General Industrial  |
| 56 | 12 |           | 251 | 10441045 | 0.059357492 |         |                  | 5.5H   | Medical and Science |
| 57 | 12 |           |     | 46601154 | 0.027662187 |         |                  | 5.4B   | General Industrial  |
| 58 | 12 |           |     | 0        | 3.07102664  |         |                  | 5.4B   | General Industrial  |
| 59 | 12 | 96-123    | 02  | 46601154 | 2.099866015 | 6481    | OAK CYN          | 5.4B   | General Industrial  |
| 61 | 12 |           |     | 10441033 | 0.087477691 |         |                  | 5.5H   | Medical and Science |
| 62 | 12 | PM 76-33  | 251 | 10441065 | 24.08348271 | 6441    | BURT RD          | 5.5H   | Medical and Science |
| 62 | 12 | PM 76-33  | 251 | 10441065 | 24.08348271 | 6441    | BURT RD          | 5.4B   | General Industrial  |
| 63 | 12 |           |     | 10441033 | 0.097063482 |         |                  | 5.5H   | Medical and Science |
| 65 | 12 | PM 76-33  | 251 | 10441065 | 0.006400143 |         |                  | 5.5H   | Medical and Science |
| 66 | 12 | 97-114    | 04  | 46601150 | 5.588112006 | 6430    | OAK CYN          | 5.4B   | General Industrial  |
| 66 | 12 | 97-114    | 04  | 46601150 | 5.588112006 | 6440    | OAK CYN          | 5.4B   | General Industrial  |
| 67 | 12 | PM 76-33  | 251 | 10441025 | 0.229528828 |         |                  | 5.5H   | Medical and Science |
| 68 | 12 | 2002-213  | 02  | 46601302 | 1.437675457 | 29      | POST             | 5.4B   | General Industrial  |
| 68 | 12 | 2002-213  | 02  | 46601302 | 1.437675457 | 25      | POST             | 5.4B   | General Industrial  |
| 68 | 12 | 2002-213  | 02  | 46601302 | 1.437675457 | 15143   | POST             | 5.4B   | General Industrial  |
| 68 | 12 | 2002-213  | 02  | 46601302 | 1.437675457 | 33      | POST             | 5.4B   | General Industrial  |



## 2021–2029 Housing Element

### Appendix C. Senate Bill 2 Compliance Sites Inventory

| ID              | PA | TRACT    | LOT | APN      | ACRES         | ADDRESS | STREET NAME | ZONING | DESCRIPTION         |
|-----------------|----|----------|-----|----------|---------------|---------|-------------|--------|---------------------|
| 68              | 12 | 2002-213 | 02  | 46601302 | 1.437675457   | 37      | POST        | 5.4B   | General Industrial  |
| 68              | 12 | 2002-213 | 02  | 46601302 | 1.437675457   | 39      | POST        | 5.4B   | General Industrial  |
| 68              | 12 | 2002-213 | 02  | 46601302 | 1.437675457   | 35      | POST        | 5.4B   | General Industrial  |
| 68              | 12 | 2002-213 | 02  | 46601302 | 1.437675457   | 31      | POST        | 5.4B   | General Industrial  |
| 68              | 12 | 2002-213 | 02  | 46601302 | 1.437675457   | 21      | POST        | 5.4B   | General Industrial  |
| 68              | 12 | 2002-213 | 02  | 46601302 | 1.437675457   | 23      | POST        | 5.4B   | General Industrial  |
| 68              | 12 | 2002-213 | 02  | 46601302 | 1.437675457   | 27      | POST        | 5.4B   | General Industrial  |
| 69              | 12 |          | 251 | 10441045 | 0.012365426   |         |             | 5.5H   | Medical and Science |
| 70              | 12 |          |     | 46601105 | 0.619392084   |         |             | 5.4B   | General Industrial  |
| 71              | 12 |          | 251 | 10441078 | 1.710601755   |         |             | 5.5H   | Medical and Science |
| 73              | 12 | 2019-177 | 1   | 10441065 | 1.208230331   |         |             | 5.5H   | Medical and Science |
| 73              | 12 | 2019-177 | 1   | 10441065 | 1.208230331   |         |             | 5.4B   | General Industrial  |
| 74              | 12 | 2019-177 | 8   | 10441065 | 0.94409783    |         |             | 5.5H   | Medical and Science |
| 74              | 12 | 2019-177 | 8   | 10441065 | 0.94409783    |         |             | 5.4B   | General Industrial  |
| 75              | 12 | 2019-177 | 2   | 46634109 | 0.550170445   |         |             | 5.4B   | General Industrial  |
| 76              | 12 | 2019-177 | 4   | 46634109 | 0.406184496   |         |             | 5.4B   | General Industrial  |
| 77              | 12 | 2019-177 | 7   | 46634104 | 1.605957728   |         |             | 5.4B   | General Industrial  |
| 78              | 12 | 2019-177 | 5   | 46634105 | 1.196882708   |         |             | 5.4B   | General Industrial  |
| 79              | 12 | 2019-177 | 6   | 46634105 | 0.881265597   |         |             | 5.4B   | General Industrial  |
| 80              | 12 | 2019-177 | 12  | 46634105 | 0.822307111   |         |             | 5.4B   | General Industrial  |
| 81              | 12 | 2019-177 | 18  | 46634107 | 1.053735837   |         |             | 5.4B   | General Industrial  |
| 82              | 12 | 2019-177 | 17  | 46634106 | 0.851234812   |         |             | 5.4B   | General Industrial  |
| 83              | 12 | 2019-177 | 13  | 46634105 | 1.29047602    |         |             | 5.4B   | General Industrial  |
| 84              | 12 | 2019-177 | 14  | 46634102 | 0.425858368   |         |             | 5.4B   | General Industrial  |
| 85              | 12 | 2019-177 | 16  | 46634106 | 0.45508557    |         |             | 5.4B   | General Industrial  |
| 86              | 12 | 2019-177 | 15  | 46634101 | 1.126297102   |         |             | 5.4B   | General Industrial  |
| 87              | 12 | 2019-177 | 19  | 46634101 | 10.61122523   |         |             | 5.4B   | General Industrial  |
| 88              | 12 | 2019-177 | A   | 0        | 2.410260998   |         |             | 5.4B   | General Industrial  |
| 89              | 12 | 2019-177 | 3   | 46634109 | 0.440007871   |         |             | 5.4B   | General Industrial  |
| 90              | 12 | 2019-177 | 10  | 10441065 | 1.385318541   |         |             | 5.5H   | Medical and Science |
| 90              | 12 | 2019-177 | 10  | 10441065 | 1.385318541   |         |             | 5.4B   | General Industrial  |
| 91              | 12 | 2019-177 | 9   | 10441065 | 1.48851911    |         |             | 5.5H   | Medical and Science |
| 91              | 12 | 2019-177 | 9   | 10441065 | 1.48851911    |         |             | 5.4B   | General Industrial  |
| 92              | 12 | 2019-177 | 11  | 46634103 | 9.737147342   |         |             | 5.4B   | General Industrial  |
| 93              | 12 | PM 76-33 | 251 | 10441031 | 0.578430655   |         |             | 5.5H   | Medical and Science |
| 94              | 12 |          | 251 | 10441031 | 1.198700793   | 6442    | BURT RD     | 5.5H   | Medical and Science |
| <b>Total</b>    |    |          |     |          | <b>200.59</b> |         |             |        |                     |
| <b>Acreage=</b> |    |          |     |          |               |         |             |        |                     |

## 2021–2029 Housing Element

### Appendix C. Senate Bill 2 Compliance Sites Inventory

| ID | PA | TRACT      | LOT | APN      | ACRES | ADDRESS | STREET NAME      | ZONING | DESCRIPTION         |
|----|----|------------|-----|----------|-------|---------|------------------|--------|---------------------|
| 1  | 13 | 88-304     | 08  | 46609133 | 0.37  | 16261   | LAGUNA CANYON RD | 5.5    | Medical and Science |
| 2  | 13 | 88-LL-0079 | C   | 46608303 | 2.62  | 2       | JENNER           | 5.5    | Medical and Science |
| 3  | 13 | 335558-LL  | 01  | 46610114 | 3.10  | 1       | BANTING          | 5.5    | Medical and Science |
| 4  | 13 | 86-121     | 02  | 46609118 | 0.10  |         |                  | 5.5    | Medical and Science |
| 5  | 13 | 88-304     | 12  | 46609133 | 0.38  | 16269   | LAGUNA CANYON RD | 5.5    | Medical and Science |
| 6  | 13 | 97-111     | 03  | 46609122 | 1.00  | 16140   | SAND CANYON AVE  | 5.5    | Medical and Science |
| 7  | 13 | 88-202     | 02  | 46610109 | 20.00 | 15955   | ALTON PKWY       | 5.5    | Medical and Science |
| 7  | 13 | 88-202     | 02  | 46610109 | 20.00 | 15975   | ALTON PKWY       | 5.5    | Medical and Science |
| 8  | 13 | 96-147     | 01  | 46609126 | 0.97  | 16245   | LAGUNA CANYON RD | 5.5    | Medical and Science |
| 9  | 13 | 97-111     | 02  | 46609125 | 1.45  | 16100   | SAND CANYON AVE  | 5.5    | Medical and Science |
| 10 | 13 | 86-121     | 02  | 46609119 | 14.91 | 16200   | SAND CANYON AVE  | 5.5    | Medical and Science |
| 10 | 13 | 86-121     | 02  | 46609119 | 14.91 | 16250   | SAND CANYON AVE  | 5.5    | Medical and Science |
| 11 | 13 | 96-147     | 02  | 46609127 | 0.78  | 16241   | LAGUNA CANYON RD | 5.5    | Medical and Science |
| 12 | 13 | 88-304     | 09  | 46609133 | 0.24  | 16259   | LAGUNA CANYON RD | 5.5    | Medical and Science |
| 13 | 13 | 88-304     | 14  | 46609133 | 0.58  | 16253   | LAGUNA CANYON RD | 5.5    | Medical and Science |
| 14 | 13 | 97-111     | 01  | 46609125 | 0.80  |         |                  | 5.5    | Medical and Science |
| 15 | 13 | 1/88       | 495 | 46608105 | 0.68  |         |                  | 5.5    | Medical and Science |
| 16 | 13 | 1/88       | 265 | 46609107 | 0.88  | 6865    | ALTON PKWY       | 5.5    | Medical and Science |
| 16 | 13 | 1/88       | 265 | 46609107 | 0.88  | 6885    | ALTON PKWY       | 5.5    | Medical and Science |
| 17 | 13 | 27339-LL   | 02  | 46609130 | 0.41  | 16273   | LAGUNA CANYON RD | 5.5    | Medical and Science |
| 18 | 13 | 86-121     | 01  | 46609105 | 0.04  |         |                  | 5.5    | Medical and Science |
| 19 | 13 | 96-147     | A   | 46609128 | 11.30 |         |                  | 5.5    | Medical and Science |
| 20 | 13 | 88-304     | B   | 46609133 | 0.25  |         |                  | 5.5    | Medical and Science |
| 21 | 13 | 85-405     | 02  | 46608301 | 1.80  | 6       | JENNER           | 5.5    | Medical and Science |
| 22 | 13 | 89-LL-1816 | B   | 46610206 | 5.29  | 15750   | ALTON PKWY       | 5.5    | Medical and Science |
| 22 | 13 | 89-LL-1816 | B   | 46610206 | 5.29  | 15760   | ALTON PKWY       | 5.5    | Medical and Science |
| 23 | 13 | 89-LL-1816 | A   | 46610205 | 12.70 | 15800   | ALTON PKWY       | 5.5    | Medical and Science |
| 24 | 13 | 1/88       | 265 | 46608104 | 2.05  |         |                  | 5.5    | Medical and Science |
| 25 | 13 | 89-343     | 02  | 46608108 | 2.98  | 16485   | LAGUNA CANYON RD | 5.5    | Medical and Science |
| 26 | 13 | 97-111     | 05  | 46609124 | 2.74  | 16150   | SAND CANYON AVE  | 5.5    | Medical and Science |
| 27 | 13 | 88-202     | 01  | 46610110 | 11.77 | 7000    | BARRANCA PKWY    | 5.5    | Medical and Science |
| 28 | 13 | 27339-LL   | 01  | 46609130 | 0.70  | 16275   | LAGUNA CANYON RD | 5.5    | Medical and Science |
| 29 | 13 | 335558-LL  | 02  | 46610115 | 2.31  |         |                  | 5.5    | Medical and Science |
| 30 | 13 | 87-174     | 01  | 46608315 | 5.00  | 17      | PASTEUR          | 5.5    | Medical and Science |
| 31 | 13 | 88-304     | 10  | 46609133 | 0.38  | 16257   | LAGUNA CANYON RD | 5.5    | Medical and Science |
| 32 | 13 | 88-304     | 07  | 46609133 | 0.38  | 16265   | LAGUNA CANYON RD | 5.5    | Medical and Science |
| 33 | 13 | 89-343     | 01  | 46608107 | 6.62  | 16355   | LAGUNA CANYON RD | 5.5    | Medical and Science |
| 33 | 13 | 89-343     | 01  | 46608107 | 6.62  | 16375   | LAGUNA CANYON RD | 5.5    | Medical and Science |
| 34 | 13 | 32437-LL   | 01  | 46609129 | 0.78  | 16271   | LAGUNA CANYON RD | 5.5    | Medical and Science |
| 35 | 13 | 88-304     | 17  | 46609134 | 0.38  |         |                  | 5.5    | Medical and Science |
| 36 | 13 | 88-304     | 16  | 46609134 | 0.38  |         |                  | 5.5    | Medical and Science |
| 37 | 13 | 88-304     | 15  | 46609134 | 0.58  | 16251   | LAGUNA CANYON RD | 5.5    | Medical and Science |
| 38 | 13 | 84-627     | 03  | 46610113 | 6.80  | 2       | BANTING          | 5.5    | Medical and Science |

## 2021–2029 Housing Element

### Appendix C. Senate Bill 2 Compliance Sites Inventory

| ID                     | PA | TRACT      | LOT | APN      | ACRES         | ADDRESS | STREET NAME      | ZONING | DESCRIPTION         |
|------------------------|----|------------|-----|----------|---------------|---------|------------------|--------|---------------------|
| 39                     | 13 | 335558-LL  | 03  | 46610116 | 6.94          | 1       | BANTING          | 5.5    | Medical and Science |
| 39                     | 13 | 335558-LL  | 03  | 46610116 | 6.94          | 3       | BANTING          | 5.5    | Medical and Science |
| 40                     | 13 | 96-147     |     | 0        | 0.05          |         |                  | 5.5    | Medical and Science |
| 41                     | 13 | 88-304     | 05  | 46609132 | 0.58          | 16279   | LAGUNA CANYON RD | 5.5    | Medical and Science |
| 42                     | 13 | 88-304     | 06  | 46609133 | 0.24          | 16263   | LAGUNA CANYON RD | 5.5    | Medical and Science |
| 43                     | 13 | 88-LM-0009 | 01  | 46608314 | 0.79          |         |                  | 5.5    | Medical and Science |
| 44                     | 13 | 88-LM-0009 | 01  | 46608313 | 4.63          | 23      | PASTEUR          | 5.5    | Medical and Science |
| 44                     | 13 | 88-LM-0009 | 01  | 46608313 | 4.63          | 23 1/2  | PASTEUR          | 5.5    | Medical and Science |
| 45                     | 13 | 85-405     | 10  | 46608202 | 6.02          | 3       | JENNER           | 5.5    | Medical and Science |
| 45                     | 13 | 85-405     | 10  | 46608202 | 6.02          | 5       | JENNER           | 5.5    | Medical and Science |
| 46                     | 13 | 86-121     | 01  | 46609117 | 8.69          |         |                  | 5.5    | Medical and Science |
| 47                     | 13 | 86-121     | 01  | 46609116 | 0.97          | 16300   | SAND CANYON AVE  | 5.5    | Medical and Science |
| 48                     | 13 | 88-304     | 11  | 46609133 | 0.38          | 16255   | LAGUNA CANYON RD | 5.5    | Medical and Science |
| 49                     | 13 | 88-304     | 13  | 46609133 | 0.36          | 16267   | LAGUNA CANYON RD | 5.5    | Medical and Science |
| 50                     | 13 | 86-404     |     | 46609113 | 0.07          |         |                  | 5.5    | Medical and Science |
| 51                     | 13 | 85-405     | 12  | 46608101 | 32.57         | 6640    | ALTON PKWY       | 5.5    | Medical and Science |
| 51                     | 13 | 85-405     | 12  | 46608101 | 32.57         | 6660    | ALTON PKWY       | 5.5    | Medical and Science |
| 51                     | 13 | 85-405     | 12  | 46608101 | 32.57         | 6670    | ALTON PKWY       | 5.5    | Medical and Science |
| 51                     | 13 | 85-405     | 12  | 46608101 | 32.57         | 6630    | ALTON PKWY       | 5.5    | Medical and Science |
| 51                     | 13 | 85-405     | 12  | 46608101 | 32.57         | 6650    | ALTON PKWY       | 5.5    | Medical and Science |
| 52                     | 13 | 88-LL-0079 | B   | 46608302 | 2.41          | 4       | JENNER           | 5.5    | Medical and Science |
| 53                     | 13 | 88-304     | 04  | 46609131 | 0.42          | 16277   | LAGUNA CANYON RD | 5.5    | Medical and Science |
| 54                     | 13 | 87-LL-0066 | B   | 46608316 | 3.42          | 9       | PASTEUR          | 5.5    | Medical and Science |
| 55                     | 13 | 87-LL-0066 | A   | 46608316 | 10.39         | 5       | PASTEUR          | 5.5    | Medical and Science |
| 56                     | 13 | 86-404     | 01  | 46609113 | 14.29         | 5       | BLIZZARD WAY     | 5.5    | Medical and Science |
| 56                     | 13 | 86-404     | 01  | 46609113 | 14.29         | 1       | BLIZZARD WAY     | 5.5    | Medical and Science |
| 56                     | 13 | 86-404     | 01  | 46609113 | 14.29         | 3       | BLIZZARD WAY     | 5.5    | Medical and Science |
| 56                     | 13 | 86-404     | 01  | 46609113 | 14.29         | 7       | BLIZZARD WAY     | 5.5    | Medical and Science |
| 57                     | 13 | 85-405     | 10  | 46608203 | 1.39          | 1       | JENNER           | 5.5    | Medical and Science |
| 58                     | 13 | 97-111     | 04  | 46609123 | 1.01          | 16148   | SAND CANYON AVE  | 5.5    | Medical and Science |
| 59                     | 13 | 88-LL-0079 | A   | 46608304 | 3.57          | 8       | PASTEUR          | 5.5    | Medical and Science |
| 59                     | 13 | 88-LL-0079 | A   | 46608304 | 3.57          | 10      | PASTEUR          | 5.5    | Medical and Science |
| <b>Total Acreage =</b> |    |            |     |          | <b>223.68</b> |         |                  |        |                     |

## 2021–2029 Housing Element

### Appendix C. Senate Bill 2 Compliance Sites Inventory

| ID | PA | TRACT     | LOT | APN      | ACRES       | ADDRESS | STREET NAME      | ZONING | DESCRIPTION         |
|----|----|-----------|-----|----------|-------------|---------|------------------|--------|---------------------|
| 1  | 31 |           | 04  | 46623105 | 9.60985092  | 20      | DISCOVERY        | 5.5A   | Medical and Science |
| 1  | 31 |           | 04  | 46623105 | 9.60985092  | 16      | DISCOVERY        | 5.5A   | Medical and Science |
| 2  | 31 |           | 02  | 46623306 | 7.17554285  | 15555   | LAGUNA CANYON RD | 5.5A   | Medical and Science |
| 3  | 31 | 2004-143  | 05  | 46611516 | 1.91858806  | 15775   | LAGUNA CANYON RD | 5.5A   | Medical and Science |
| 4  | 31 | 48555-II  | 01  | 46623313 | 7.6547375   | 6501    | IRVINE CENTER DR | 5.5A   | Medical and Science |
| 4  | 31 | 48555-II  | 01  | 46623313 | 7.6547375   | 6531    | IRVINE CENTER DR | 5.5A   | Medical and Science |
| 5  | 31 | 42062-LL  | 04  | 46623107 | 5.13934648  |         |                  | 5.5A   | Medical and Science |
| 6  | 31 | 42062-LL  | 02  | 46623109 | 5.48051332  | 38      | DISCOVERY        | 5.5A   | Medical and Science |
| 6  | 31 | 42062-LL  | 02  | 46623109 | 5.48051332  | 42      | DISCOVERY        | 5.5A   | Medical and Science |
| 7  | 31 | 318541-LL | 01  | 46611125 | 7.9401511   | 15875   | LAGUNA CANYON RD | 5.5A   | Medical and Science |
| 7  | 31 | 318541-LL | 01  | 46611125 | 7.9401511   | 15875   | LAGUNA CANYON RD | 5.5A   | Medical and Science |
| 7  | 31 | 318541-LL | 01  | 46611125 | 7.9401511   | 15875   | LAGUNA CANYON RD | 5.5A   | Medical and Science |
| 7  | 31 | 318541-LL | 01  | 46611125 | 7.9401511   | 15875   | LAGUNA CANYON RD | 5.5A   | Medical and Science |
| 7  | 31 | 318541-LL | 01  | 46611125 | 7.9401511   | 15875   | LAGUNA CANYON RD | 5.5A   | Medical and Science |
| 7  | 31 | 318541-LL | 01  | 46611125 | 7.9401511   | 15875   | LAGUNA CANYON RD | 5.5A   | Medical and Science |
| 7  | 31 | 318541-LL | 01  | 46611125 | 7.9401511   | 15875   | LAGUNA CANYON RD | 5.5A   | Medical and Science |
| 7  | 31 | 318541-LL | 01  | 46611125 | 7.9401511   | 15875   | LAGUNA CANYON RD | 5.5A   | Medical and Science |
| 7  | 31 | 318541-LL | 01  | 46611125 | 7.9401511   | 15875   | LAGUNA CANYON RD | 5.5A   | Medical and Science |
| 7  | 31 | 318541-LL | 01  | 46611125 | 7.9401511   | 15875   | LAGUNA CANYON RD | 5.5A   | Medical and Science |
| 7  | 31 | 318541-LL | 01  | 46611125 | 7.9401511   | 15875   | LAGUNA CANYON RD | 5.5A   | Medical and Science |
| 7  | 31 | 318541-LL | 01  | 46611125 | 7.9401511   | 15875   | LAGUNA CANYON RD | 5.5A   | Medical and Science |
| 7  | 31 | 318541-LL | 01  | 46611125 | 7.9401511   | 15875   | LAGUNA CANYON RD | 5.5A   | Medical and Science |
| 7  | 31 | 318541-LL | 01  | 46611125 | 7.9401511   | 15875   | LAGUNA CANYON RD | 5.5A   | Medical and Science |
| 7  | 31 | 318541-LL | 01  | 46611125 | 7.9401511   | 15875   | LAGUNA CANYON RD | 5.5A   | Medical and Science |
| 7  | 31 | 318541-LL | 01  | 46611125 | 7.9401511   | 15875   | LAGUNA CANYON RD | 5.5A   | Medical and Science |
| 7  | 31 | 318541-LL | 01  | 46611125 | 7.9401511   | 15875   | LAGUNA CANYON RD | 5.5A   | Medical and Science |
| 7  | 31 | 318541-LL | 01  | 46611125 | 7.9401511   | 15875   | LAGUNA CANYON RD | 5.5A   | Medical and Science |
| 7  | 31 | 318541-LL | 01  | 46611125 | 7.9401511   | 15875   | LAGUNA CANYON RD | 5.5A   | Medical and Science |
| 7  | 31 | 318541-LL | 01  | 46611125 | 7.9401511   | 15875   | LAGUNA CANYON RD | 5.5A   | Medical and Science |
| 7  | 31 | 318541-LL | 01  | 46611125 | 7.9401511   | 15875   | LAGUNA CANYON RD | 5.5A   | Medical and Science |
| 7  | 31 | 318541-LL | 01  | 46611125 | 7.9401511   | 15875   | LAGUNA CANYON RD | 5.5A   | Medical and Science |
| 8  | 31 | 95-139    | 02  | 46611302 | 8.3327387   | 53      | DISCOVERY        | 5.5A   | Medical and Science |
| 8  | 31 | 95-139    | 02  | 46611302 | 8.3327387   | 51      | DISCOVERY        | 5.5A   | Medical and Science |
| 9  | 31 | 2003-186  | 01  | 46611712 | 0.18544323  | 60      | DISCOVERY        | 5.5A   | Medical and Science |
| 10 | 31 | 95-139    | 04  | 46611303 | 6.58041257  | 117     | WATERWORKS WAY   | 5.5A   | Medical and Science |
| 10 | 31 | 95-139    | 04  | 46611303 | 6.58041257  | 119     | WATERWORKS WAY   | 5.5A   | Medical and Science |
| 11 | 31 | 2003-186  | 05  | 46611712 | 0.1584344   | 82      | DISCOVERY        | 5.5A   | Medical and Science |
| 11 | 31 | 2003-186  | 05  | 46611712 | 0.1584344   | 84      | DISCOVERY        | 5.5A   | Medical and Science |
| 12 | 31 | 2003-186  | 07  | 46611712 | 0.18495253  | 98      | DISCOVERY        | 5.5A   | Medical and Science |
| 13 | 31 | 99-102    |     | 0        | 0.09363229  |         |                  | 5.5A   | Medical and Science |
| 14 | 31 | 91-209    | B   | 46623305 | 1.78082069  |         |                  | 5.5A   | Medical and Science |
| 15 | 31 | 2003-186  | 06  | 46611712 | 0.18495253  | 90      | DISCOVERY        | 5.5A   | Medical and Science |
| 15 | 31 | 2003-186  | 06  | 46611712 | 0.18495253  | 94      | DISCOVERY        | 5.5A   | Medical and Science |
| 16 | 31 | 2003-186  | 02  | 46611703 | 0.13194681  | 70      | DISCOVERY        | 5.5A   | Medical and Science |
| 17 | 31 | 2003-186  | 08  | 46611712 | 0.15862536  | 104     | DISCOVERY        | 5.5A   | Medical and Science |
| 17 | 31 | 2003-186  | 08  | 46611712 | 0.15862536  | 102     | DISCOVERY        | 5.5A   | Medical and Science |
| 18 | 31 | 1/88      |     | 46611508 | 0.19318116  |         |                  | 5.5A   | Medical and Science |
| 19 | 31 | 92-241    | 01  | 46611205 | 21.60994951 | 15800   | LAGUNA CANYON RD | 5.5A   | Medical and Science |
| 20 | 31 | 92-241    | 02  | 46611205 | 10.08945725 |         |                  | 5.5A   | Medical and Science |

## 2021–2029 Housing Element

### Appendix C. Senate Bill 2 Compliance Sites Inventory

| ID | PA | TRACT     | LOT | APN      | ACRES       | ADDRESS | STREET NAME      | ZONING | DESCRIPTION         |
|----|----|-----------|-----|----------|-------------|---------|------------------|--------|---------------------|
| 21 | 31 | 48555-II  | 02  | 46623314 | 7.5470855   | 6561    | IRVINE CENTER DR | 5.5A   | Medical and Science |
| 21 | 31 | 48555-II  | 02  | 46623314 | 7.5470855   | 6591    | IRVINE CENTER DR | 5.5A   | Medical and Science |
| 22 | 31 | 95-140    | 04  | 46623202 | 6.5770157   | 43      | DISCOVERY        | 5.5A   | Medical and Science |
| 22 | 31 | 95-140    | 04  | 46623202 | 6.5770157   | 41      | DISCOVERY        | 5.5A   | Medical and Science |
| 23 | 31 | 2003-186  | 04  | 46611712 | 0.18581055  | 76      | DISCOVERY        | 5.5A   | Medical and Science |
| 23 | 31 | 2003-186  | 04  | 46611712 | 0.18581055  | 78      | DISCOVERY        | 5.5A   | Medical and Science |
| 24 | 31 | 95-139    | 01  | 46611301 | 9.00817854  | 15770   | LAGUNA CANYON RD | 5.5A   | Medical and Science |
| 24 | 31 | 95-139    | 01  | 46611301 | 9.00817854  | 15776   | LAGUNA CANYON RD | 5.5A   | Medical and Science |
| 25 | 31 | 95-139    | 05  | 46611304 | 6.07214359  | 121     | WATERWORKS WAY   | 5.5A   | Medical and Science |
| 26 | 31 | 2007-104  | 01  | 46611522 | 3.06159555  | 18      | ENDEAVOR         | 5.5A   | Medical and Science |
| 27 | 31 | 95-138    | 07  | 46611504 | 1.6789228   | 25      | WATERWORKS WAY   | 5.5A   | Medical and Science |
| 28 | 31 | 685082-LL | 03  | 46611612 | 5.92530863  | 15550   | SAND CANYON AVE  | 5.5I   | Medical and Science |
| 28 | 31 | 685082-LL | 03  | 46611612 | 5.92530863  | 15550   | SAND CANYON AVE  | 5.5A   | Medical and Science |
| 29 | 31 | 95-138    | A   | 46611507 | 1.96105755  |         |                  | 5.5A   | Medical and Science |
| 30 | 31 | 2003-186  | 09  | 46611712 | 0.21172031  | 106     | DISCOVERY        | 5.5A   | Medical and Science |
| 30 | 31 | 2003-186  | 09  | 46611712 | 0.21172031  | 108     | DISCOVERY        | 5.5A   | Medical and Science |
| 31 | 31 | 2003-186  | A   | 46611711 | 3.80681644  |         |                  | 5.5A   | Medical and Science |
| 32 | 31 | 42062-LL  | 01  | 46623110 | 8.23807866  | 46      | DISCOVERY        | 5.5A   | Medical and Science |
| 32 | 31 | 42062-LL  | 01  | 46623110 | 8.23807866  | 48      | DISCOVERY        | 5.5A   | Medical and Science |
| 33 | 31 |           | 05  | 46623106 | 3.97656679  | 24      | DISCOVERY        | 5.5A   | Medical and Science |
| 34 | 31 | 91-209    | A   | 46623121 | 2.31675019  |         |                  | 5.5A   | Medical and Science |
| 35 | 31 | 95-138    | 04  | 46611501 | 1.98067429  | 20      | ODYSSEY          | 5.5A   | Medical and Science |
| 36 | 31 | 95-140    | 05  | 46623203 | 7.4688397   | 47      | DISCOVERY        | 5.5A   | Medical and Science |
| 36 | 31 | 95-140    | 05  | 46623203 | 7.4688397   | 49      | DISCOVERY        | 5.5A   | Medical and Science |
| 37 | 31 | 48555-II  | 04  | 46623311 | 1.38752098  |         |                  | 5.5A   | Medical and Science |
| 38 | 31 | 50552-LL  | 02  | 46611122 | 3.11744725  | 15825   | LAGUNA CANYON RD | 5.5A   | Medical and Science |
| 39 | 31 | 48555-II  |     | 0        | 0.04821513  |         |                  | 5.5A   | Medical and Science |
| 40 | 31 | 1/88      | 03  | 46623104 | 10.48170007 | 10      | DISCOVERY        | 5.5A   | Medical and Science |
| 40 | 31 | 1/88      | 03  | 46623104 | 10.48170007 | 14      | DISCOVERY        | 5.5A   | Medical and Science |
| 41 | 31 | 2007-102  | 01  | 46611524 | 3.19840868  | 15785   | LAGUNA CANYON RD | 5.5A   | Medical and Science |
| 42 | 31 | 2004-143  | B   | 0        | 1.02013584  |         |                  | 5.5A   | Medical and Science |
| 43 | 31 | 99-102    | 01  | 46611609 | 6.62139818  | 6642    | IRVINE CENTER DR | 5.5I   | Medical and Science |
| 43 | 31 | 99-102    | 01  | 46611609 | 6.62139818  | 6626    | IRVINE CENTER DR | 5.5I   | Medical and Science |
| 43 | 31 | 99-102    | 01  | 46611609 | 6.62139818  | 6628    | IRVINE CENTER DR | 5.5I   | Medical and Science |
| 43 | 31 | 99-102    | 01  | 46611609 | 6.62139818  | 6500    | IRVINE CENTER DR | 5.5I   | Medical and Science |
| 43 | 31 | 99-102    | 01  | 46611609 | 6.62139818  | 6604    | IRVINE CENTER DR | 5.5I   | Medical and Science |
| 43 | 31 | 99-102    | 01  | 46611609 | 6.62139818  | 6606    | IRVINE CENTER DR | 5.5I   | Medical and Science |
| 43 | 31 | 99-102    | 01  | 46611609 | 6.62139818  | 6638    | IRVINE CENTER DR | 5.5I   | Medical and Science |
| 43 | 31 | 99-102    | 01  | 46611609 | 6.62139818  | 6630    | IRVINE CENTER DR | 5.5I   | Medical and Science |
| 43 | 31 | 99-102    | 01  | 46611609 | 6.62139818  | 6620    | IRVINE CENTER DR | 5.5I   | Medical and Science |
| 43 | 31 | 99-102    | 01  | 46611609 | 6.62139818  | 6624    | IRVINE CENTER DR | 5.5I   | Medical and Science |
| 43 | 31 | 99-102    | 01  | 46611609 | 6.62139818  | 6640    | IRVINE CENTER DR | 5.5I   | Medical and Science |
| 43 | 31 | 99-102    | 01  | 46611609 | 6.62139818  | 6644    | IRVINE CENTER DR | 5.5I   | Medical and Science |

## 2021–2029 Housing Element

### Appendix C. Senate Bill 2 Compliance Sites Inventory

| ID | PA | TRACT  | LOT | APN      | ACRES      | ADDRESS | STREET NAME      | ZONING | DESCRIPTION         |
|----|----|--------|-----|----------|------------|---------|------------------|--------|---------------------|
| 43 | 31 | 99-102 | 01  | 46611609 | 6.62139818 | 6650    | IRVINE CENTER DR | 5.5I   | Medical and Science |
| 43 | 31 | 99-102 | 01  | 46611609 | 6.62139818 | 6610    | IRVINE CENTER DR | 5.5I   | Medical and Science |
| 43 | 31 | 99-102 | 01  | 46611609 | 6.62139818 | 6636    | IRVINE CENTER DR | 5.5I   | Medical and Science |
| 43 | 31 | 99-102 | 01  | 46611609 | 6.62139818 | 6654    | IRVINE CENTER DR | 5.5I   | Medical and Science |
| 43 | 31 | 99-102 | 01  | 46611609 | 6.62139818 | 6540    | IRVINE CENTER DR | 5.5I   | Medical and Science |
| 43 | 31 | 99-102 | 01  | 46611609 | 6.62139818 | 6648    | IRVINE CENTER DR | 5.5I   | Medical and Science |
| 43 | 31 | 99-102 | 01  | 46611609 | 6.62139818 | 6608    | IRVINE CENTER DR | 5.5I   | Medical and Science |
| 43 | 31 | 99-102 | 01  | 46611609 | 6.62139818 | 6616    | IRVINE CENTER DR | 5.5I   | Medical and Science |
| 43 | 31 | 99-102 | 01  | 46611609 | 6.62139818 | 6602    | IRVINE CENTER DR | 5.5I   | Medical and Science |
| 43 | 31 | 99-102 | 01  | 46611609 | 6.62139818 | 6634    | IRVINE CENTER DR | 5.5I   | Medical and Science |
| 43 | 31 | 99-102 | 01  | 46611609 | 6.62139818 | 6632    | IRVINE CENTER DR | 5.5I   | Medical and Science |
| 43 | 31 | 99-102 | 01  | 46611609 | 6.62139818 | 6656    | IRVINE CENTER DR | 5.5I   | Medical and Science |
| 43 | 31 | 99-102 | 01  | 46611609 | 6.62139818 | 6622    | IRVINE CENTER DR | 5.5I   | Medical and Science |
| 43 | 31 | 99-102 | 01  | 46611609 | 6.62139818 | 6614    | IRVINE CENTER DR | 5.5I   | Medical and Science |
| 43 | 31 | 99-102 | 01  | 46611609 | 6.62139818 | 6618    | IRVINE CENTER DR | 5.5I   | Medical and Science |
| 43 | 31 | 99-102 | 01  | 46611609 | 6.62139818 | 6580    | IRVINE CENTER DR | 5.5I   | Medical and Science |
| 43 | 31 | 99-102 | 01  | 46611609 | 6.62139818 | 6646    | IRVINE CENTER DR | 5.5I   | Medical and Science |
| 43 | 31 | 99-102 | 01  | 46611609 | 6.62139818 | 6652    | IRVINE CENTER DR | 5.5I   | Medical and Science |
| 43 | 31 | 99-102 | 01  | 46611609 | 6.62139818 | 6612    | IRVINE CENTER DR | 5.5I   | Medical and Science |
| 43 | 31 | 99-102 | 01  | 46611609 | 6.62139818 | 6642    | IRVINE CENTER DR | 5.5A   | Medical and Science |
| 43 | 31 | 99-102 | 01  | 46611609 | 6.62139818 | 6626    | IRVINE CENTER DR | 5.5A   | Medical and Science |
| 43 | 31 | 99-102 | 01  | 46611609 | 6.62139818 | 6628    | IRVINE CENTER DR | 5.5A   | Medical and Science |
| 43 | 31 | 99-102 | 01  | 46611609 | 6.62139818 | 6500    | IRVINE CENTER DR | 5.5A   | Medical and Science |
| 43 | 31 | 99-102 | 01  | 46611609 | 6.62139818 | 6604    | IRVINE CENTER DR | 5.5A   | Medical and Science |
| 43 | 31 | 99-102 | 01  | 46611609 | 6.62139818 | 6606    | IRVINE CENTER DR | 5.5A   | Medical and Science |
| 43 | 31 | 99-102 | 01  | 46611609 | 6.62139818 | 6638    | IRVINE CENTER DR | 5.5A   | Medical and Science |
| 43 | 31 | 99-102 | 01  | 46611609 | 6.62139818 | 6630    | IRVINE CENTER DR | 5.5A   | Medical and Science |
| 43 | 31 | 99-102 | 01  | 46611609 | 6.62139818 | 6620    | IRVINE CENTER DR | 5.5A   | Medical and Science |
| 43 | 31 | 99-102 | 01  | 46611609 | 6.62139818 | 6624    | IRVINE CENTER DR | 5.5A   | Medical and Science |
| 43 | 31 | 99-102 | 01  | 46611609 | 6.62139818 | 6640    | IRVINE CENTER DR | 5.5A   | Medical and Science |
| 43 | 31 | 99-102 | 01  | 46611609 | 6.62139818 | 6644    | IRVINE CENTER DR | 5.5A   | Medical and Science |
| 43 | 31 | 99-102 | 01  | 46611609 | 6.62139818 | 6650    | IRVINE CENTER DR | 5.5A   | Medical and Science |
| 43 | 31 | 99-102 | 01  | 46611609 | 6.62139818 | 6610    | IRVINE CENTER DR | 5.5A   | Medical and Science |
| 43 | 31 | 99-102 | 01  | 46611609 | 6.62139818 | 6636    | IRVINE CENTER DR | 5.5A   | Medical and Science |
| 43 | 31 | 99-102 | 01  | 46611609 | 6.62139818 | 6654    | IRVINE CENTER DR | 5.5A   | Medical and Science |
| 43 | 31 | 99-102 | 01  | 46611609 | 6.62139818 | 6540    | IRVINE CENTER DR | 5.5A   | Medical and Science |
| 43 | 31 | 99-102 | 01  | 46611609 | 6.62139818 | 6648    | IRVINE CENTER DR | 5.5A   | Medical and Science |
| 43 | 31 | 99-102 | 01  | 46611609 | 6.62139818 | 6608    | IRVINE CENTER DR | 5.5A   | Medical and Science |
| 43 | 31 | 99-102 | 01  | 46611609 | 6.62139818 | 6616    | IRVINE CENTER DR | 5.5A   | Medical and Science |
| 43 | 31 | 99-102 | 01  | 46611609 | 6.62139818 | 6602    | IRVINE CENTER DR | 5.5A   | Medical and Science |
| 43 | 31 | 99-102 | 01  | 46611609 | 6.62139818 | 6634    | IRVINE CENTER DR | 5.5A   | Medical and Science |
| 43 | 31 | 99-102 | 01  | 46611609 | 6.62139818 | 6632    | IRVINE CENTER DR | 5.5A   | Medical and Science |
| 43 | 31 | 99-102 | 01  | 46611609 | 6.62139818 | 6656    | IRVINE CENTER DR | 5.5A   | Medical and Science |

## 2021–2029 Housing Element

### Appendix C. Senate Bill 2 Compliance Sites Inventory

| ID | PA | TRACT    | LOT | APN      | ACRES       | ADDRESS | STREET NAME      | ZONING | DESCRIPTION         |
|----|----|----------|-----|----------|-------------|---------|------------------|--------|---------------------|
| 43 | 31 | 99-102   | 01  | 46611609 | 6.62139818  | 6622    | IRVINE CENTER DR | 5.5A   | Medical and Science |
| 43 | 31 | 99-102   | 01  | 46611609 | 6.62139818  | 6614    | IRVINE CENTER DR | 5.5A   | Medical and Science |
| 43 | 31 | 99-102   | 01  | 46611609 | 6.62139818  | 6618    | IRVINE CENTER DR | 5.5A   | Medical and Science |
| 43 | 31 | 99-102   | 01  | 46611609 | 6.62139818  | 6580    | IRVINE CENTER DR | 5.5A   | Medical and Science |
| 43 | 31 | 99-102   | 01  | 46611609 | 6.62139818  | 6646    | IRVINE CENTER DR | 5.5A   | Medical and Science |
| 43 | 31 | 99-102   | 01  | 46611609 | 6.62139818  | 6652    | IRVINE CENTER DR | 5.5A   | Medical and Science |
| 43 | 31 | 99-102   | 01  | 46611609 | 6.62139818  | 6612    | IRVINE CENTER DR | 5.5A   | Medical and Science |
| 44 | 31 | 42062-LL | 03  | 46623108 | 6.38061228  | 36      | DISCOVERY        | 5.5A   | Medical and Science |
| 44 | 31 | 42062-LL | 03  | 46623108 | 6.38061228  | 32      | DISCOVERY        | 5.5A   | Medical and Science |
| 45 | 31 | 1/88     | 01  | 46623201 | 12.80292103 | 15460   | LAGUNA CANYON RD | 5.5A   | Medical and Science |
| 45 | 31 | 1/88     | 01  | 46623201 | 12.80292103 | 15440   | LAGUNA CANYON RD | 5.5A   | Medical and Science |
| 45 | 31 | 1/88     | 01  | 46623201 | 12.80292103 | 15480   | LAGUNA CANYON RD | 5.5A   | Medical and Science |
| 45 | 31 | 1/88     | 01  | 46623201 | 12.80292103 | 15420   | LAGUNA CANYON RD | 5.5A   | Medical and Science |
| 46 | 31 | 48555-II | 04  | 46623311 | 11.19888953 | 15961   | LAGUNA CANYON RD | 5.5A   | Medical and Science |
| 46 | 31 | 48555-II | 04  | 46623311 | 11.19888953 | 15231   | LAGUNA CANYON RD | 5.5A   | Medical and Science |
| 46 | 31 | 48555-II | 04  | 46623311 | 11.19888953 | 15241   | LAGUNA CANYON RD | 5.5A   | Medical and Science |
| 46 | 31 | 48555-II | 04  | 46623311 | 11.19888953 | 15261   | LAGUNA CANYON RD | 5.5A   | Medical and Science |
| 46 | 31 | 48555-II | 04  | 46623311 | 11.19888953 | 15971   | LAGUNA CANYON RD | 5.5A   | Medical and Science |
| 46 | 31 | 48555-II | 04  | 46623311 | 11.19888953 | 15271   | LAGUNA CANYON RD | 5.5A   | Medical and Science |
| 46 | 31 | 48555-II | 04  | 46623311 | 11.19888953 | 15941   | LAGUNA CANYON RD | 5.5A   | Medical and Science |
| 46 | 31 | 48555-II | 04  | 46623311 | 11.19888953 | 15931   | LAGUNA CANYON RD | 5.5A   | Medical and Science |
| 47 | 31 | 2003-186 | 03  | 46611704 | 0.13225673  | 74      | DISCOVERY        | 5.5A   | Medical and Science |
| 48 | 31 | 2003-186 | 10  | 46611701 | 0.1060926   | 68      | DISCOVERY        | 5.5A   | Medical and Science |
| 49 | 31 | 28808-LL | 01  | 46611411 | 13.99873093 | 52      | DISCOVERY        | 5.5A   | Medical and Science |
| 50 | 31 | 48555-II | 03  | 46623312 | 7.42349693  | 15201   | LAGUNA CANYON RD | 5.5A   | Medical and Science |
| 50 | 31 | 48555-II | 03  | 46623312 | 7.42349693  | 15211   | LAGUNA CANYON RD | 5.5A   | Medical and Science |
| 50 | 31 | 48555-II | 03  | 46623312 | 7.42349693  | 15201   | LAGUNA CANYON RD | 5.5A   | Medical and Science |
| 50 | 31 | 48555-II | 03  | 46623312 | 7.42349693  | 15901   | LAGUNA CANYON RD | 5.5A   | Medical and Science |
| 50 | 31 | 48555-II | 03  | 46623312 | 7.42349693  | 15231   | LAGUNA CANYON RD | 5.5A   | Medical and Science |
| 50 | 31 | 48555-II | 03  | 46623312 | 7.42349693  | 15241   | LAGUNA CANYON RD | 5.5A   | Medical and Science |
| 50 | 31 | 48555-II | 03  | 46623312 | 7.42349693  | 15211   | LAGUNA CANYON RD | 5.5A   | Medical and Science |
| 50 | 31 | 48555-II | 03  | 46623312 | 7.42349693  | 15911   | LAGUNA CANYON RD | 5.5A   | Medical and Science |
| 50 | 31 | 48555-II | 03  | 46623312 | 7.42349693  | 15271   | LAGUNA CANYON RD | 5.5A   | Medical and Science |
| 50 | 31 | 48555-II | 03  | 46623312 | 7.42349693  | 15261   | LAGUNA CANYON RD | 5.5A   | Medical and Science |
| 51 | 31 | 2007-220 | 01  | 46611523 | 4.18903491  | 55      | WATERWORKS WAY   | 5.5A   | Medical and Science |
| 51 | 31 | 2007-220 | 01  | 46611523 | 4.18903491  | 113     | WATERWORKS WAY   | 5.5A   | Medical and Science |
| 52 | 31 | 2004-143 | 04  | 46611517 | 0.67435492  |         |                  | 5.5A   | Medical and Science |
| 53 | 31 | 28808-LL | 02  | 46611410 | 8.32884516  | 58      | DISCOVERY        | 5.5A   | Medical and Science |
| 54 | 31 | 2007-221 | 01  | 46611526 | 3.36984727  | 22      | ODYSSEY          | 5.5A   | Medical and Science |
| 55 | 31 | 50552-LL | 01  | 46611121 | 4.24564444  | 26      | WATERWORKS WAY   | 5.5I   | Medical and Science |
| 55 | 31 | 50552-LL | 01  | 46611121 | 4.24564444  | 38      | WATERWORKS WAY   | 5.5I   | Medical and Science |
| 55 | 31 | 50552-LL | 01  | 46611121 | 4.24564444  | 44      | WATERWORKS WAY   | 5.5I   | Medical and Science |
| 55 | 31 | 50552-LL | 01  | 46611121 | 4.24564444  | 32      | WATERWORKS WAY   | 5.5I   | Medical and Science |

## 2021–2029 Housing Element

### Appendix C. Senate Bill 2 Compliance Sites Inventory

| ID                     | PA | TRACT     | LOT | APN      | ACRES         | ADDRESS | STREET NAME     | ZONING | DESCRIPTION         |
|------------------------|----|-----------|-----|----------|---------------|---------|-----------------|--------|---------------------|
| 55                     | 31 | 50552-LL  | 01  | 46611121 | 4.24564444    | 48      | WATERWORKS WAY  | 5.5I   | Medical and Science |
| 55                     | 31 | 50552-LL  | 01  | 46611121 | 4.24564444    | 40      | WATERWORKS WAY  | 5.5I   | Medical and Science |
| 55                     | 31 | 50552-LL  | 01  | 46611121 | 4.24564444    | 34      | WATERWORKS WAY  | 5.5I   | Medical and Science |
| 55                     | 31 | 50552-LL  | 01  | 46611121 | 4.24564444    | 42      | WATERWORKS WAY  | 5.5I   | Medical and Science |
| 55                     | 31 | 50552-LL  | 01  | 46611121 | 4.24564444    | 46      | WATERWORKS WAY  | 5.5I   | Medical and Science |
| 55                     | 31 | 50552-LL  | 01  | 46611121 | 4.24564444    | 30      | WATERWORKS WAY  | 5.5I   | Medical and Science |
| 55                     | 31 | 50552-LL  | 01  | 46611121 | 4.24564444    | 36      | WATERWORKS WAY  | 5.5I   | Medical and Science |
| 55                     | 31 | 50552-LL  | 01  | 46611121 | 4.24564444    | 26      | WATERWORKS WAY  | 5.5A   | Medical and Science |
| 55                     | 31 | 50552-LL  | 01  | 46611121 | 4.24564444    | 38      | WATERWORKS WAY  | 5.5A   | Medical and Science |
| 55                     | 31 | 50552-LL  | 01  | 46611121 | 4.24564444    | 44      | WATERWORKS WAY  | 5.5A   | Medical and Science |
| 55                     | 31 | 50552-LL  | 01  | 46611121 | 4.24564444    | 32      | WATERWORKS WAY  | 5.5A   | Medical and Science |
| 55                     | 31 | 50552-LL  | 01  | 46611121 | 4.24564444    | 48      | WATERWORKS WAY  | 5.5A   | Medical and Science |
| 55                     | 31 | 50552-LL  | 01  | 46611121 | 4.24564444    | 40      | WATERWORKS WAY  | 5.5A   | Medical and Science |
| 55                     | 31 | 50552-LL  | 01  | 46611121 | 4.24564444    | 34      | WATERWORKS WAY  | 5.5A   | Medical and Science |
| 55                     | 31 | 50552-LL  | 01  | 46611121 | 4.24564444    | 42      | WATERWORKS WAY  | 5.5A   | Medical and Science |
| 55                     | 31 | 50552-LL  | 01  | 46611121 | 4.24564444    | 46      | WATERWORKS WAY  | 5.5A   | Medical and Science |
| 55                     | 31 | 50552-LL  | 01  | 46611121 | 4.24564444    | 30      | WATERWORKS WAY  | 5.5A   | Medical and Science |
| 55                     | 31 | 50552-LL  | 01  | 46611121 | 4.24564444    | 36      | WATERWORKS WAY  | 5.5A   | Medical and Science |
| 56                     | 31 | 1/88      | 258 | 46611104 | 6.77163338    | 15642   | SAND CANYON AVE | 5.5I   | Medical and Science |
| 56                     | 31 | 1/88      | 258 | 46611104 | 6.77163338    | 15642   | SAND CANYON AVE | 5.5A   | Medical and Science |
| 57                     | 31 | 655373-LL | 1A  | 46623406 | 11.70579835   | 500     | TECHNOLOGY DR   | 5.5A   | Medical and Science |
| 57                     | 31 | 655373-LL | 1A  | 46623406 | 11.70579835   | 530     | TECHNOLOGY DR   | 5.5A   | Medical and Science |
| 58                     | 31 | 655373-LL | 1A  | 46623405 | 1.59580402    |         |                 | 5.5A   | Medical and Science |
| 59                     | 31 | 685082-LL | 02  | 46611611 | 3.06279644    | 15500   | SAND CANYON AVE | 5.5I   | Medical and Science |
| 59                     | 31 | 685082-LL | 02  | 46611611 | 3.06279644    | 15600   | SAND CANYON AVE | 5.5I   | Medical and Science |
| 59                     | 31 | 685082-LL | 02  | 46611611 | 3.06279644    | 15500   | SAND CANYON AVE | 5.5A   | Medical and Science |
| 59                     | 31 | 685082-LL | 02  | 46611611 | 3.06279644    | 15600   | SAND CANYON AVE | 5.5A   | Medical and Science |
| 60                     | 31 | 685082-LL | 01  | 46611613 | 4.38164222    | 15600   | SAND CANYON AVE | 5.5I   | Medical and Science |
| 61                     | 31 | 729082-LL | 1A  | 46623122 | 4.98606331    | 505     | TECHNOLOGY DR   | 5.5A   | Medical and Science |
| 62                     | 31 | 729082-LL | 2A  | 46623123 | 6.44820991    | 525     | TECHNOLOGY DR   | 5.5A   | Medical and Science |
| 63                     | 31 | 655373-LL | 2A  | 46623407 | 8.68514741    | 510     | TECHNOLOGY DR   | 5.5A   | Medical and Science |
| 63                     | 31 | 655373-LL | 2A  | 46623407 | 8.68514741    | 520     | TECHNOLOGY DR   | 5.5A   | Medical and Science |
| 64                     | 31 | 48555-II  |     | 0        | 0.02511112    |         |                 | 5.5A   | Medical and Science |
| <b>Total Acreage =</b> |    |           |     |          | <b>311.01</b> |         |                 |        |                     |



## 2021–2029 Housing Element

### Appendix C. Senate Bill 2 Compliance Sites Inventory

| ID | PA | TRACT      | LOT | APN      | ACRES      | ADDRESS | STREET NAME     | ZONING | DESCRIPTION        |
|----|----|------------|-----|----------|------------|---------|-----------------|--------|--------------------|
| 1  | 32 | 87-195     | 01  | 59009104 | 2.64829744 | 15281   | BARRANCA PKWY   | 5.4B   | General Industrial |
| 2  | 32 | 87-LL-63   | 01  | 59014301 | 1.19934766 | 20      | ADA             | 5.4B   | General Industrial |
| 3  | 32 | 92-133     | 01  | 59016206 | 6.49580148 | 173     | TECHNOLOGY DR   | 5.4B   | General Industrial |
| 3  | 32 | 92-133     | 01  | 59016206 | 6.49580148 | 175     | TECHNOLOGY DR   | 5.4B   | General Industrial |
| 4  | 32 | 4129-LL    | B   | 59009105 | 3.49110229 | 15365   | BARRANCA PKWY   | 5.4B   | General Industrial |
| 5  | 32 | 89-LL-0090 | 03  | 59015101 | 1.23182927 | 184     | TECHNOLOGY DR   | 5.4B   | General Industrial |
| 6  | 32 | 87-195     | 14  | 59009104 | 5.03227404 |         |                 | 5.4B   | General Industrial |
| 7  | 32 | 89-LL-0090 | 02  | 59015101 | 8.19933402 | 216     | TECHNOLOGY DR   | 5.4B   | General Industrial |
| 7  | 32 | 89-LL-0090 | 02  | 59015101 | 8.19933402 | 200     | TECHNOLOGY DR   | 5.4B   | General Industrial |
| 7  | 32 | 89-LL-0090 | 02  | 59015101 | 8.19933402 | 208     | TECHNOLOGY DR   | 5.4B   | General Industrial |
| 7  | 32 | 89-LL-0090 | 02  | 59015101 | 8.19933402 | 192     | TECHNOLOGY DR   | 5.4B   | General Industrial |
| 7  | 32 | 89-LL-0090 | 02  | 59015101 | 8.19933402 | 212     | TECHNOLOGY DR   | 5.4B   | General Industrial |
| 7  | 32 | 89-LL-0090 | 02  | 59015101 | 8.19933402 | 204     | TECHNOLOGY DR   | 5.4B   | General Industrial |
| 7  | 32 | 89-LL-0090 | 02  | 59015101 | 8.19933402 | 196     | TECHNOLOGY DR   | 5.4B   | General Industrial |
| 7  | 32 | 89-LL-0090 | 02  | 59015101 | 8.19933402 | 188     | TECHNOLOGY DR   | 5.4B   | General Industrial |
| 8  | 32 | 88-LL-0081 | 01  | 59016103 | 2.69509968 | 142     | TECHNOLOGY DR   | 5.4B   | General Industrial |
| 9  | 32 | 89-LL-0089 | 01  | 59013101 | 1.16857755 | 27      | MAUCHLY         | 5.4B   | General Industrial |
| 10 | 32 | 87-195     | 08  | 59014101 | 0.27299523 | 15261   | BARRANCA PKWY   | 5.4B   | General Industrial |
| 11 | 32 | 89-LL-0089 | 01  | 59013108 | 2.61734575 | 25      | MAUCHLY         | 5.4B   | General Industrial |
| 12 | 32 | 86-LL-0037 | 03  | 59009106 | 3.50066043 | 15363   | BARRANCA PKWY   | 5.4B   | General Industrial |
| 13 | 32 | 87-195     | 05  | 59009104 | 0.28288529 | 15311   | BARRANCA PKWY   | 5.4B   | General Industrial |
| 14 | 32 | 88-314     | 01  | 59013306 | 4.03069119 | 15326   | ALTON PKWY      | 5.4B   | General Industrial |
| 14 | 32 | 88-314     | 01  | 59013306 | 4.03069119 | 26      | TECHNOLOGY DR W | 5.4B   | General Industrial |
| 15 | 32 | 83-615     | 12  | 59014102 | 2.60577689 | 15211   | BARRANCA PKWY   | 5.4B   | General Industrial |
| 15 | 32 | 83-615     | 12  | 59014102 | 2.60577689 | 15207   | BARRANCA PKWY   | 5.4B   | General Industrial |
| 15 | 32 | 83-615     | 12  | 59014102 | 2.60577689 | 15209   | BARRANCA PKWY   | 5.4B   | General Industrial |
| 15 | 32 | 83-615     | 12  | 59014102 | 2.60577689 | 15215   | BARRANCA PKWY   | 5.4B   | General Industrial |
| 15 | 32 | 83-615     | 12  | 59014102 | 2.60577689 | 15205   | BARRANCA PKWY   | 5.4B   | General Industrial |
| 15 | 32 | 83-615     | 12  | 59014102 | 2.60577689 | 15203   | BARRANCA PKWY   | 5.4B   | General Industrial |
| 16 | 32 | 83-615     | 20  | 59013106 | 1.36384413 | 2       | ADA             | 5.4B   | General Industrial |
| 17 | 32 | 83-615     | 20  | 59013105 | 1.58594352 |         |                 | 5.4B   | General Industrial |
| 18 | 32 | 83-615     | 17  | 59013202 | 0.99659666 | 10      | MAUCHLY         | 5.4B   | General Industrial |
| 19 | 32 | 31272-LL   | 04  | 59012117 | 1.79775693 | 9       | TECHNOLOGY DR W | 5.4B   | General Industrial |
| 20 | 32 | 87-195     | 02  | 59009104 | 0.19788446 | 15339   | BARRANCA PKWY   | 5.4B   | General Industrial |
| 21 | 32 | 87-195     | 14  | 59014101 | 4.68781748 | 15271   | BARRANCA PKWY   | 5.4B   | General Industrial |
| 22 | 32 | 87-195     | 06  | 59009104 | 0.39915793 | 15301   | BARRANCA PKWY   | 5.4B   | General Industrial |
| 23 | 32 | 85-371     | 04  | 59016101 | 2.50669621 | 170     | TECHNOLOGY DR   | 5.4B   | General Industrial |
| 24 | 32 | 31272-LL   | 03  | 59012116 | 1.99820725 | 7       | TECHNOLOGY DR W | 5.4B   | General Industrial |
| 25 | 32 | 92-133     | 02  | 59016207 | 7.82771596 | 153     | TECHNOLOGY DR   | 5.4B   | General Industrial |
| 25 | 32 | 92-133     | 02  | 59016207 | 7.82771596 | 157     | TECHNOLOGY DR   | 5.4B   | General Industrial |
| 26 | 32 | 92-133     | 04  | 59016209 | 6.39989344 | 135     | TECHNOLOGY DR   | 5.4B   | General Industrial |
| 26 | 32 | 92-133     | 04  | 59016209 | 6.39989344 | 133     | TECHNOLOGY DR   | 5.4B   | General Industrial |
| 27 | 32 | 87-195     | 10  | 59014101 | 0.31539239 | 15241   | BARRANCA PKWY   | 5.4B   | General Industrial |

## 2021–2029 Housing Element

### Appendix C. Senate Bill 2 Compliance Sites Inventory

| ID | PA | TRACT      | LOT | APN      | ACRES       | ADDRESS | STREET NAME     | ZONING | DESCRIPTION        |
|----|----|------------|-----|----------|-------------|---------|-----------------|--------|--------------------|
| 28 | 32 | 258-19     | 01  | 59014308 | 5.49756597  | 12      | MAUCHLY         | 5.4B   | General Industrial |
| 28 | 32 | 258-19     | 01  | 59014308 | 5.49756597  | 12      | MAUCHLY         | 5.4B   | General Industrial |
| 28 | 32 | 258-19     | 01  | 59014308 | 5.49756597  | 12      | MAUCHLY         | 5.4B   | General Industrial |
| 28 | 32 | 258-19     | 01  | 59014308 | 5.49756597  | 12      | MAUCHLY         | 5.4B   | General Industrial |
| 28 | 32 | 258-19     | 01  | 59014308 | 5.49756597  | 12      | MAUCHLY         | 5.4B   | General Industrial |
| 28 | 32 | 258-19     | 01  | 59014308 | 5.49756597  | 12      | MAUCHLY         | 5.4B   | General Industrial |
| 28 | 32 | 258-19     | 01  | 59014308 | 5.49756597  | 12      | MAUCHLY         | 5.4B   | General Industrial |
| 28 | 32 | 258-19     | 01  | 59014308 | 5.49756597  | 12      | MAUCHLY         | 5.4B   | General Industrial |
| 29 | 32 | 87-195     | 04  | 59009104 | 0.3198266   | 15321   | BARRANCA PKWY   | 5.4B   | General Industrial |
| 30 | 32 | 85-371     | 05  | 59016102 | 1.91731139  | 152     | TECHNOLOGY DR   | 5.4B   | General Industrial |
| 31 | 32 | 87-195     | 09  | 59014101 | 0.3316264   | 15251   | BARRANCA PKWY   | 5.4B   | General Industrial |
| 32 | 32 | 83-615     | 19  | 59013104 | 4.12337618  | 1       | MAUCHLY         | 5.4B   | General Industrial |
| 33 | 32 | 31511-LL   | 01  | 59013308 | 9.56204695  | 16      | TECHNOLOGY DR W | 5.4B   | General Industrial |
| 33 | 32 | 31511-LL   | 01  | 59013308 | 9.56204695  | 16      | TECHNOLOGY DR W | 5.4B   | General Industrial |
| 33 | 32 | 31511-LL   | 01  | 59013308 | 9.56204695  | 16      | TECHNOLOGY DR W | 5.4B   | General Industrial |
| 33 | 32 | 31511-LL   | 01  | 59013308 | 9.56204695  | 16      | TECHNOLOGY DR W | 5.4B   | General Industrial |
| 34 | 32 | 92-133     | 03  | 59016210 | 7.00416178  | 163     | TECHNOLOGY DR   | 5.4B   | General Industrial |
| 34 | 32 | 92-133     | 03  | 59016210 | 7.00416178  | 165     | TECHNOLOGY DR   | 5.4B   | General Industrial |
| 34 | 32 | 92-133     | 03  | 59016210 | 7.00416178  | 167     | TECHNOLOGY DR   | 5.4B   | General Industrial |
| 35 | 32 | 92-133     | 05  | 59016208 | 6.61075615  | 123     | TECHNOLOGY DR   | 5.4B   | General Industrial |
| 35 | 32 | 92-133     | 05  | 59016208 | 6.61075615  | 125     | TECHNOLOGY DR   | 5.4B   | General Industrial |
| 36 | 32 | 89-183     | 01  | 59009107 | 2.9275007   | 15355   | BARRANCA PKWY   | 5.4B   | General Industrial |
| 36 | 32 | 89-183     | 01  | 59009107 | 2.9275007   | 15353   | BARRANCA PKWY   | 5.4B   | General Industrial |
| 37 | 32 | 2004-326   | 04  | 59006201 | 1.60176421  |         |                 | 5.4B   | General Industrial |
| 38 | 32 | 89-183     | 02  | 59009108 | 4.91122545  | 15345   | BARRANCA PKWY   | 5.4B   | General Industrial |
| 39 | 32 | 87-195     | 07  | 59009104 | 0.20659061  | 15291   | BARRANCA PKWY   | 5.4B   | General Industrial |
| 40 | 32 | 89-LL-0090 | 01  | 59015101 | 1.53022084  | 220     | TECHNOLOGY DR   | 5.4B   | General Industrial |
| 41 | 32 | 85-371     | 10  | 59015208 | 11.41550146 | 189     | TECHNOLOGY DR   | 5.4B   | General Industrial |
| 41 | 32 | 85-371     | 10  | 59015208 | 11.41550146 | 199     | TECHNOLOGY DR   | 5.4B   | General Industrial |
| 41 | 32 | 85-371     | 10  | 59015208 | 11.41550146 | 195     | TECHNOLOGY DR   | 5.4B   | General Industrial |
| 41 | 32 | 85-371     | 10  | 59015208 | 11.41550146 | 185     | TECHNOLOGY DR   | 5.4B   | General Industrial |
| 41 | 32 | 85-371     | 10  | 59015208 | 11.41550146 | 181     | TECHNOLOGY DR   | 5.4B   | General Industrial |
| 42 | 32 | 2004-326   | 06  | 59006203 | 1.19048503  |         |                 | 5.4B   | General Industrial |
| 43 | 32 | 2004-326   | 03  | 59006122 | 2.30776314  |         |                 | 5.4B   | General Industrial |
| 44 | 32 | 2004-326   | 01  | 59006120 | 1.10302426  |         |                 | 5.4B   | General Industrial |
| 45 | 32 | 31272-LL   | 02  | 59012115 | 2.23228501  | 5       | TECHNOLOGY DR W | 5.4B   | General Industrial |
| 46 | 32 | 85-371     | 11  | 59015206 | 8.93347543  | 209     | TECHNOLOGY DR   | 5.4B   | General Industrial |
| 46 | 32 | 85-371     | 11  | 59015206 | 8.93347543  | 213     | TECHNOLOGY DR   | 5.4B   | General Industrial |
| 46 | 32 | 85-371     | 11  | 59015206 | 8.93347543  | 217     | TECHNOLOGY DR   | 5.4B   | General Industrial |
| 46 | 32 | 85-371     | 11  | 59015206 | 8.93347543  | 205     | TECHNOLOGY DR   | 5.4B   | General Industrial |
| 46 | 32 | 85-371     | 11  | 59015206 | 8.93347543  | 201     | TECHNOLOGY DR   | 5.4B   | General Industrial |
| 47 | 32 | 87-225     | 01  | 59012109 | 7.15469642  | 19      | TECHNOLOGY DR W | 5.4B   | General Industrial |
| 47 | 32 | 87-225     | 01  | 59012109 | 7.15469642  | 21      | TECHNOLOGY DR W | 5.4B   | General Industrial |

## 2021–2029 Housing Element

### Appendix C. Senate Bill 2 Compliance Sites Inventory

| ID | PA | TRACT      | LOT | APN      | ACRES       | ADDRESS | STREET NAME     | ZONING | DESCRIPTION        |
|----|----|------------|-----|----------|-------------|---------|-----------------|--------|--------------------|
| 48 | 32 | 83-615     | 12  | 59014103 | 7.87267751  | 15215   | BARRANCA PKWY   | 5.4B   | General Industrial |
| 48 | 32 | 83-615     | 12  | 59014103 | 7.87267751  | 15201   | BARRANCA PKWY   | 5.4B   | General Industrial |
| 48 | 32 | 83-615     | 12  | 59014103 | 7.87267751  | 15215   | BARRANCA PKWY   | 5.4B   | General Industrial |
| 49 | 32 | 89-LL-0088 | 01  | 59012101 | 2.7517354   | 25      | TECHNOLOGY DR W | 5.4B   | General Industrial |
| 49 | 32 | 89-LL-0088 | 01  | 59012101 | 2.7517354   | 25      | TECHNOLOGY DR W | 5.4B   | General Industrial |
| 50 | 32 | 2004-326   | 05  | 59006202 | 1.54620992  |         |                 | 5.4B   | General Industrial |
| 51 | 32 | 88-LL-0081 | 02  | 59016104 | 2.7261238   | 140     | TECHNOLOGY DR   | 5.4B   | General Industrial |
| 52 | 32 | 88-LL-0080 | 02  | 59009204 | 15.00702    | 15330   | BARRANCA PKWY   | 5.4B   | General Industrial |
| 52 | 32 | 88-LL-0080 | 02  | 59009204 | 15.00702    | 50      | TECHNOLOGY DR W | 5.4B   | General Industrial |
| 52 | 32 | 88-LL-0080 | 02  | 59009204 | 15.00702    | 15320   | BARRANCA PKWY   | 5.4B   | General Industrial |
| 52 | 32 | 88-LL-0080 | 02  | 59009204 | 15.00702    | 15340   | BARRANCA PKWY   | 5.4B   | General Industrial |
| 52 | 32 | 88-LL-0080 | 02  | 59009204 | 15.00702    | 60      | TECHNOLOGY DR W | 5.4B   | General Industrial |
| 52 | 32 | 88-LL-0080 | 02  | 59009204 | 15.00702    | 56      | TECHNOLOGY DR W | 5.4B   | General Industrial |
| 53 | 32 | 87-195     | 12  | 59014101 | 0.78591338  | 15221   | BARRANCA PKWY   | 5.4B   | General Industrial |
| 54 | 32 | 31511-LL   | 02  | 59013309 | 3.50262098  | 2       | TECHNOLOGY DR E | 5.4B   | General Industrial |
| 54 | 32 | 31511-LL   | 02  | 59013309 | 3.50262098  | 4       | TECHNOLOGY DR E | 5.4B   | General Industrial |
| 55 | 32 | 4129-LL    | A   | 59016105 | 13.75183827 | 15375   | BARRANCA PKWY   | 5.4B   | General Industrial |
| 55 | 32 | 4129-LL    | A   | 59016105 | 13.75183827 | 15375   | BARRANCA PKWY   | 5.4B   | General Industrial |
| 55 | 32 | 4129-LL    | A   | 59016105 | 13.75183827 | 15375   | BARRANCA PKWY   | 5.4B   | General Industrial |
| 55 | 32 | 4129-LL    | A   | 59016105 | 13.75183827 | 15375   | BARRANCA PKWY   | 5.4B   | General Industrial |
| 55 | 32 | 4129-LL    | A   | 59016105 | 13.75183827 | 15375   | BARRANCA PKWY   | 5.4B   | General Industrial |
| 55 | 32 | 4129-LL    | A   | 59016105 | 13.75183827 | 15375   | BARRANCA PKWY   | 5.4B   | General Industrial |
| 55 | 32 | 4129-LL    | A   | 59016105 | 13.75183827 | 15375   | BARRANCA PKWY   | 5.4B   | General Industrial |
| 55 | 32 | 4129-LL    | A   | 59016105 | 13.75183827 | 15375   | BARRANCA PKWY   | 5.4B   | General Industrial |
| 55 | 32 | 4129-LL    | A   | 59016105 | 13.75183827 | 15375   | BARRANCA PKWY   | 5.4B   | General Industrial |
| 55 | 32 | 4129-LL    | A   | 59016105 | 13.75183827 | 15375   | BARRANCA PKWY   | 5.4B   | General Industrial |
| 55 | 32 | 4129-LL    | A   | 59016105 | 13.75183827 | 15375   | BARRANCA PKWY   | 5.4B   | General Industrial |
| 55 | 32 | 4129-LL    | A   | 59016105 | 13.75183827 | 15375   | BARRANCA PKWY   | 5.4B   | General Industrial |
| 56 | 32 | 88-LL-0080 | 01  | 59009203 | 15.26757089 | 15370   | BARRANCA PKWY   | 5.4B   | General Industrial |
| 56 | 32 | 88-LL-0080 | 01  | 59009203 | 15.26757089 | 100     | TECHNOLOGY DR W | 5.4B   | General Industrial |
| 56 | 32 | 88-LL-0080 | 01  | 59009203 | 15.26757089 | 15360   | BARRANCA PKWY   | 5.4B   | General Industrial |
| 56 | 32 | 88-LL-0080 | 01  | 59009203 | 15.26757089 | 15350   | BARRANCA PKWY   | 5.4B   | General Industrial |
| 56 | 32 | 88-LL-0080 | 01  | 59009203 | 15.26757089 | 80      | TECHNOLOGY DR W | 5.4B   | General Industrial |
| 57 | 32 | 87-195     | 11  | 59014101 | 0.42217713  | 15231   | BARRANCA PKWY   | 5.4B   | General Industrial |
| 58 | 32 | 2004-326   | A   | 59006205 | 1.1891486   |         |                 | 5.4B   | General Industrial |
| 59 | 32 | 31272-LL   | 05  | 59012118 | 2.47017081  | 11      | TECHNOLOGY DR W | 5.4B   | General Industrial |
| 60 | 32 | 88-314     | 02  | 59013307 | 9.16619344  | 18      | TECHNOLOGY DR W | 5.4B   | General Industrial |
| 60 | 32 | 88-314     | 02  | 59013307 | 9.16619344  | 18      | TECHNOLOGY DR W | 5.4B   | General Industrial |
| 60 | 32 | 88-314     | 02  | 59013307 | 9.16619344  | 18      | TECHNOLOGY DR W | 5.4B   | General Industrial |
| 60 | 32 | 88-314     | 02  | 59013307 | 9.16619344  | 18      | TECHNOLOGY DR W | 5.4B   | General Industrial |
| 61 | 32 | 85-LM-002  | 30  | 59011310 | 8.96596593  | 33      | TECHNOLOGY DR W | 5.4B   | General Industrial |
| 61 | 32 | 85-LM-002  | 30  | 59011310 | 8.96596593  | 31      | TECHNOLOGY DR W | 5.4B   | General Industrial |
| 62 | 32 | 89-LL-0088 | 03  | 59011308 | 7.52461466  | 29      | TECHNOLOGY DR W | 5.4B   | General Industrial |

## 2021–2029 Housing Element

### Appendix C. Senate Bill 2 Compliance Sites Inventory

| ID              | PA | TRACT      | LOT | APN      | ACRES       | ADDRESS | STREET NAME     | ZONING | DESCRIPTION        |
|-----------------|----|------------|-----|----------|-------------|---------|-----------------|--------|--------------------|
| 62              | 32 | 89-LL-0088 | 03  | 59011308 | 7.52461466  | 29      | TECHNOLOGY DR W | 5.4B   | General Industrial |
| 62              | 32 | 89-LL-0088 | 03  | 59011308 | 7.52461466  | 27      | TECHNOLOGY DR W | 5.4B   | General Industrial |
| 63              | 32 | 2004-326   | 02  | 59006121 | 1.30263906  |         |                 | 5.4B   | General Industrial |
| 64              | 32 | 87-LL-63   | 01  | 59014310 | 3.34132851  | 36      | MAUCHLY         | 5.4B   | General Industrial |
| 64              | 32 | 87-LL-63   | 01  | 59014310 | 3.34132851  | 34      | MAUCHLY         | 5.4B   | General Industrial |
| 64              | 32 | 87-LL-63   | 01  | 59014310 | 3.34132851  | 32      | MAUCHLY         | 5.4B   | General Industrial |
| 64              | 32 | 87-LL-63   | 01  | 59014310 | 3.34132851  | 30      | MAUCHLY         | 5.4B   | General Industrial |
| 65              | 32 | 31272-LL   | 01  | 59012114 | 1.88251872  |         |                 | 5.4B   | General Industrial |
| 66              | 32 | 89-LL-0088 | 01  | 59012102 | 1.1327402   |         |                 | 5.4B   | General Industrial |
| 67              | 32 | 2004-326   | 07  | 59006204 | 2.07423707  |         |                 | 5.4B   | General Industrial |
| 68              | 32 | 83-615     | 18  | 59013203 | 14.4881965  | 15285   | ALTON PKWY      | 5.4B   | General Industrial |
| 68              | 32 | 83-615     | 18  | 59013203 | 14.4881965  | 15273   | ALTON PKWY      | 5.4B   | General Industrial |
| 68              | 32 | 83-615     | 18  | 59013203 | 14.4881965  | 15295   | ALTON PKWY      | 5.4B   | General Industrial |
| 68              | 32 | 83-615     | 18  | 59013203 | 14.4881965  | 15235   | ALTON PKWY      | 5.4B   | General Industrial |
| 68              | 32 | 83-615     | 18  | 59013203 | 14.4881965  | 15215   | ALTON PKWY      | 5.4B   | General Industrial |
| 68              | 32 | 83-615     | 18  | 59013203 | 14.4881965  | 15251   | ALTON PKWY      | 5.4B   | General Industrial |
| 68              | 32 | 83-615     | 18  | 59013203 | 14.4881965  | 15231   | ALTON PKWY      | 5.4B   | General Industrial |
| 68              | 32 | 83-615     | 18  | 59013203 | 14.4881965  | 15255   | ALTON PKWY      | 5.4B   | General Industrial |
| 68              | 32 | 83-615     | 18  | 59013203 | 14.4881965  | 15279   | ALTON PKWY      | 5.4B   | General Industrial |
| 68              | 32 | 83-615     | 18  | 59013203 | 14.4881965  | 15265   | ALTON PKWY      | 5.4B   | General Industrial |
| 68              | 32 | 83-615     | 18  | 59013203 | 14.4881965  | 15245   | ALTON PKWY      | 5.4B   | General Industrial |
| 68              | 32 | 83-615     | 18  | 59013203 | 14.4881965  | 15205   | ALTON PKWY      | 5.4B   | General Industrial |
| 68              | 32 | 83-615     | 18  | 59013203 | 14.4881965  | 15225   | ALTON PKWY      | 5.4B   | General Industrial |
| 69              | 32 | 4670-LL    | B   | 59012113 | 14.60713917 | 1       | TECHNOLOGY DR E | 5.4B   | General Industrial |
| 69              | 32 | 4670-LL    | B   | 59012113 | 14.60713917 | 1       | TECHNOLOGY DR E | 5.4B   | General Industrial |
| 69              | 32 | 4670-LL    | B   | 59012113 | 14.60713917 | 1       | TECHNOLOGY DR E | 5.4B   | General Industrial |
| 69              | 32 | 4670-LL    | B   | 59012113 | 14.60713917 | 1       | TECHNOLOGY DR E | 5.4B   | General Industrial |
| 69              | 32 | 4670-LL    | B   | 59012113 | 14.60713917 | 1       | TECHNOLOGY DR E | 5.4B   | General Industrial |
| 69              | 32 | 4670-LL    | B   | 59012113 | 14.60713917 | 1       | TECHNOLOGY DR E | 5.4B   | General Industrial |
| 69              | 32 | 4670-LL    | B   | 59012113 | 14.60713917 | 1       | TECHNOLOGY DR E | 5.4B   | General Industrial |
| 69              | 32 | 4670-LL    | B   | 59012113 | 14.60713917 | 1       | TECHNOLOGY DR E | 5.4B   | General Industrial |
| 69              | 32 | 4670-LL    | B   | 59012113 | 14.60713917 | 1       | TECHNOLOGY DR E | 5.4B   | General Industrial |
| 69              | 32 | 4670-LL    | B   | 59012113 | 14.60713917 | 1       | TECHNOLOGY DR E | 5.4B   | General Industrial |
| 70              | 32 |            |     | 59006118 | 0.05025236  |         |                 | 5.4B   | General Industrial |
| 71              | 32 | 87-195     | 03  | 59009104 | 0.25291079  | 15331   | BARRANCA PKWY   | 5.4B   | General Industrial |
| Acreage Total = |    |            |     |          | 288.51      |         |                 |        |                    |

## 2021–2029 Housing Element

### Appendix C. Senate Bill 2 Compliance Sites Inventory

| ID | PA | TRACT     | LOT | APN      | ACRES      | ADDRESS | STREET NAME      | ZONING | DESCRIPTION        |
|----|----|-----------|-----|----------|------------|---------|------------------|--------|--------------------|
| 1  | 34 | 407073-LL | 23  | 58820602 | 0.05696816 | 16471   | SCIENTIFIC WAY   | 5.4A   | General Industrial |
| 1  | 34 | 407073-LL | 23  | 58820602 | 0.05696816 | 16461   | SCIENTIFIC WAY   | 5.4A   | General Industrial |
| 2  | 34 | 2005-245  | 16  | 58820635 | 0.05696878 | 16531   | SCIENTIFIC WAY   | 5.4A   | General Industrial |
| 3  | 34 | 2005-245  | 24  | 58820603 | 0.11393627 | 16451   | SCIENTIFIC WAY   | 5.4A   | General Industrial |
| 4  | 34 | 2005-245  | 19  | 58820638 | 0.05696721 | 16501   | SCIENTIFIC WAY   | 5.4A   | General Industrial |
| 5  | 34 | 2005-245  | 09  | 58820628 | 0.05696814 | 9940    | IRVINE CENTER DR | 5.4A   | General Industrial |
| 5  | 34 | 2005-245  | 09  | 58820628 | 0.05696814 | 9930    | IRVINE CENTER DR | 5.4A   | General Industrial |
| 6  | 34 | 2005-245  | 10  | 58820629 | 0.05696633 | 9940    | IRVINE CENTER DR | 5.4A   | General Industrial |
| 7  | 34 | 2005-245  | 36  | 58820615 | 0.05696631 | 9800    | IRVINE CENTER DR | 5.4A   | General Industrial |
| 8  | 34 | 2005-245  | 13  | 58820632 | 0.0569675  | 9970    | IRVINE CENTER DR | 5.4A   | General Industrial |
| 9  | 34 | 2005-245  | 05  | 58820624 | 0.05696743 | 9900    | IRVINE CENTER DR | 5.4A   | General Industrial |
| 9  | 34 | 2005-245  | 05  | 58820624 | 0.05696743 | 9890    | IRVINE CENTER DR | 5.4A   | General Industrial |
| 10 | 34 | 2005-245  | 35  | 58820614 | 0.05696713 | 9790    | IRVINE CENTER DR | 5.4A   | General Industrial |
| 10 | 34 | 2005-245  | 35  | 58820614 | 0.05696713 | 9800    | IRVINE CENTER DR | 5.4A   | General Industrial |
| 11 | 34 | 2005-245  | 27  | 58820606 | 0.11393611 | 16421   | SCIENTIFIC WAY   | 5.4A   | General Industrial |
| 12 | 34 | 2005-245  | 22  | 58820601 | 0.05696816 | 16471   | SCIENTIFIC WAY   | 5.4A   | General Industrial |
| 13 | 34 | 2005-245  | 29  | 58820608 | 0.13672385 | 16401   | SCIENTIFIC WAY   | 5.4A   | General Industrial |
| 14 | 34 | 2005-245  | 39  | 58820618 | 0.13672206 | 9830    | IRVINE CENTER DR | 5.4A   | General Industrial |
| 15 | 34 | 2005-245  | 31  | 58820610 | 0.05696798 | 16391   | SCIENTIFIC WAY   | 5.4A   | General Industrial |
| 15 | 34 | 2005-245  | 31  | 58820610 | 0.05696798 | 16381   | SCIENTIFIC WAY   | 5.4A   | General Industrial |
| 16 | 34 | 2005-245  | 14  | 58820633 | 0.11393578 | 9980    | IRVINE CENTER DR | 5.4A   | General Industrial |
| 17 | 34 | 2005-245  | 03  | 58820622 | 0.05696818 | 9870    | IRVINE CENTER DR | 5.4A   | General Industrial |
| 17 | 34 | 2005-245  | 03  | 58820622 | 0.05696818 | 9880    | IRVINE CENTER DR | 5.4A   | General Industrial |
| 18 | 34 | 2005-245  | 02  | 58820621 | 0.13672149 | 9860    | IRVINE CENTER DR | 5.4A   | General Industrial |
| 19 | 34 | 2005-245  | 40  | 58820619 | 0.11393591 | 9840    | IRVINE CENTER DR | 5.4A   | General Industrial |
| 20 | 34 | 2005-245  | 17  | 58820636 | 0.0569679  | 16521   | SCIENTIFIC WAY   | 5.4A   | General Industrial |
| 20 | 34 | 2005-245  | 17  | 58820636 | 0.0569679  | 16531   | SCIENTIFIC WAY   | 5.4A   | General Industrial |
| 21 | 34 | 2005-245  | 01  | 58820620 | 0.11393652 | 9860    | IRVINE CENTER DR | 5.4A   | General Industrial |
| 22 | 34 | 2005-245  | 28  | 58820607 | 0.1139356  | 16411   | SCIENTIFIC WAY   | 5.4A   | General Industrial |
| 23 | 34 | 2005-245  | 37  | 58820616 | 0.05696682 | 9820    | IRVINE CENTER DR | 5.4A   | General Industrial |
| 23 | 34 | 2005-245  | 37  | 58820616 | 0.05696682 | 9810    | IRVINE CENTER DR | 5.4A   | General Industrial |
| 24 | 34 | 2005-245  | 34  | 58820613 | 0.13672286 | 9780    | IRVINE CENTER DR | 5.4A   | General Industrial |
| 25 | 34 | 2005-245  | 38  | 58820617 | 0.05696904 | 9820    | IRVINE CENTER DR | 5.4A   | General Industrial |
| 26 | 34 | 2005-245  | 20  | 58820639 | 0.05696703 | 16491   | SCIENTIFIC WAY   | 5.4A   | General Industrial |
| 26 | 34 | 2005-245  | 20  | 58820639 | 0.05696703 | 16501   | SCIENTIFIC WAY   | 5.4A   | General Industrial |
| 27 | 34 | 2005-245  | 32  | 58820611 | 0.1139357  | 16371   | SCIENTIFIC WAY   | 5.4A   | General Industrial |
| 28 | 34 | 2005-245  | 26  | 58820605 | 0.13672354 | 16431   | SCIENTIFIC WAY   | 5.4A   | General Industrial |
| 29 | 34 | 2005-245  | 30  | 58820609 | 0.05696737 | 16391   | SCIENTIFIC WAY   | 5.4A   | General Industrial |
| 30 | 34 | 2005-245  | 04  | 58820623 | 0.05696743 | 9880    | IRVINE CENTER DR | 5.4A   | General Industrial |
| 31 | 34 | 2005-245  | 33  | 58820612 | 0.11393592 | 16361   | SCIENTIFIC WAY   | 5.4A   | General Industrial |
| 32 | 34 | 2005-245  | 11  | 58820630 | 0.11393648 | 9950    | IRVINE CENTER DR | 5.4A   | General Industrial |
| 33 | 34 | 2005-245  | 12  | 58820631 | 0.0569675  | 9960    | IRVINE CENTER DR | 5.4A   | General Industrial |
| 33 | 34 | 2005-245  | 12  | 58820631 | 0.0569675  | 9970    | IRVINE CENTER DR | 5.4A   | General Industrial |

## 2021–2029 Housing Element

### Appendix C. Senate Bill 2 Compliance Sites Inventory

| ID | PA | TRACT     | LOT | APN      | ACRES      | ADDRESS | STREET NAME      | ZONING | DESCRIPTION        |
|----|----|-----------|-----|----------|------------|---------|------------------|--------|--------------------|
| 34 | 34 | 2005-245  | 25  | 58820604 | 0.11393485 | 16441   | SCIENTIFIC WAY   | 5.4A   | General Industrial |
| 35 | 34 | 2005-245  | 15  | 58820634 | 0.11393625 | 16541   | SCIENTIFIC WAY   | 5.4A   | General Industrial |
| 36 | 34 | 2005-245  | 06  | 58820625 | 0.05696793 | 9900    | IRVINE CENTER DR | 5.4A   | General Industrial |
| 37 | 34 | 2003-187  | 04  | 58817604 | 0.05723803 | 8815    | RESEARCH DR      | 5.4A   | General Industrial |
| 38 | 34 | 2003-106  | 05  | 58817705 | 0.05693219 | 8905    | RESEARCH DR      | 5.4A   | General Industrial |
| 39 | 34 | 2003-187  | 15  | 58817612 | 0.11403283 | 8871    | RESEARCH DR      | 5.4A   | General Industrial |
| 40 | 34 | 2003-106  | 06  | 58817706 | 0.05693121 | 8921    | RESEARCH DR      | 5.4A   | General Industrial |
| 41 | 34 | 2003-106  | 03  | 58817703 | 0.05693278 | 8901    | RESEARCH DR      | 5.4A   | General Industrial |
| 42 | 34 | 2003-106  | 16  | 58817716 | 0.11386541 | 8965    | RESEARCH DR      | 5.4A   | General Industrial |
| 43 | 34 | 2003-106  | 08  | 58817708 | 0.05693205 | 8931    | RESEARCH DR      | 5.4A   | General Industrial |
| 44 | 34 | 2003-187  | 16  | 58817613 | 0.0570738  | 8875    | RESEARCH DR      | 5.4A   | General Industrial |
| 45 | 34 | 99-125    | 16  | 58820516 | 0.13334167 | 17      | GODDARD          | 5.4A   | General Industrial |
| 46 | 34 | 2003-187  | 05  | 58817605 | 0.05722018 | 8821    | RESEARCH DR      | 5.4A   | General Industrial |
| 47 | 34 | 90-128    | 18  | 58817208 | 1.38740312 | 50      | BUNSEN           | 5.4A   | General Industrial |
| 48 | 34 | 2003-187  | 11  | 58817616 | 0.1367967  | 8845    | RESEARCH DR      | 5.4A   | General Industrial |
| 49 | 34 | 2003-106  | 07  | 58817707 | 0.05693289 | 8915    | RESEARCH DR      | 5.4A   | General Industrial |
| 50 | 34 | 90-128    | 13  | 58817203 | 2.33963142 | 8750    | RESEARCH DR      | 5.4A   | General Industrial |
| 50 | 34 | 90-128    | 13  | 58817203 | 2.33963142 | 8710    | RESEARCH DR      | 5.4A   | General Industrial |
| 51 | 34 | 2003-106  | 12  | 58817712 | 0.11386502 | 8945    | RESEARCH DR      | 5.4A   | General Industrial |
| 52 | 34 | 2003-187  | 07  | 58817607 | 0.05699409 | 8831    | RESEARCH DR      | 5.4A   | General Industrial |
| 53 | 34 | 2001-175  | 02  | 58817502 | 0.19117282 | 14      | BUNSEN           | 5.4A   | General Industrial |
| 54 | 34 | 2002-202  | 03  | 58820217 | 0.46346784 | 551     | WALD             | 5.4A   | General Industrial |
| 55 | 34 | 2003-102  | 04  | 58820521 | 0.25944921 | 250     | GODDARD          | 5.4A   | General Industrial |
| 55 | 34 | 2003-102  | 04  | 58820521 | 0.25944921 | 240     | GODDARD          | 5.4A   | General Industrial |
| 55 | 34 | 2003-102  | 04  | 58820521 | 0.25944921 | 230     | GODDARD          | 5.4A   | General Industrial |
| 56 | 34 | 99-125    | 10  | 58820510 | 0.14034972 | 8       | GODDARD          | 5.4A   | General Industrial |
| 57 | 34 | 2003-102  | 02  | 58820520 | 0.17098968 | 210     | GODDARD          | 5.4A   | General Industrial |
| 58 | 34 | 2005-131  | 02  | 58820224 | 0.23430732 | 32      | TESLA            | 5.4A   | General Industrial |
| 59 | 34 | 99-125    | 13  | 58820513 | 0.19048672 | 14      | GODDARD          | 5.4A   | General Industrial |
| 60 | 34 | 2003-187  | 03  | 58817601 | 0.13769289 | 8801    | RESEARCH DR      | 5.4A   | General Industrial |
| 61 | 34 | 2001-175  | 01  | 58817501 | 0.22791342 | 18      | BUNSEN           | 5.4A   | General Industrial |
| 62 | 34 | 2003-106  | 09  | 58817709 | 0.05693289 | 8925    | RESEARCH DR      | 5.4A   | General Industrial |
| 63 | 34 | 2003-187  | 09  | 58817617 | 0.05667636 | 8841    | RESEARCH DR      | 5.4A   | General Industrial |
| 64 | 34 | 2003-187  | 13  | 58817610 | 0.08891794 | 8861    | RESEARCH DR      | 5.4A   | General Industrial |
| 65 | 34 | 2005-131  | 01  | 58820221 | 0.32066209 | 34      | TESLA            | 5.4A   | General Industrial |
| 65 | 34 | 2005-131  | 01  | 58820221 | 0.32066209 | 36      | TESLA            | 5.4A   | General Industrial |
| 66 | 34 | 2003-187  | 14  | 58817611 | 0.08803123 | 8865    | RESEARCH DR      | 5.4A   | General Industrial |
| 67 | 34 | 376269-LL | 11  | 58817711 | 0.08832857 | 8941    | RESEARCH DR      | 5.4A   | General Industrial |
| 68 | 34 | 2003-106  | 02  | 58817702 | 0.05693278 | 8895    | RESEARCH DR      | 5.4A   | General Industrial |
| 69 | 34 | 2003-106  | 13  | 58817713 | 0.11386561 | 8951    | RESEARCH DR      | 5.4A   | General Industrial |
| 70 | 34 | 2003-106  | 14  | 58817714 | 0.11386541 | 8955    | RESEARCH DR      | 5.4A   | General Industrial |
| 71 | 34 | 2005-245  | 08  | 58820627 | 0.13672183 | 9920    | IRVINE CENTER DR | 5.4A   | General Industrial |
| 72 | 34 | 99-125    | 07  | 58820507 | 0.24012951 | 3       | GODDARD          | 5.4A   | General Industrial |

## 2021–2029 Housing Element

### Appendix C. Senate Bill 2 Compliance Sites Inventory

| ID  | PA | TRACT     | LOT | APN      | ACRES      | ADDRESS | STREET NAME      | ZONING | DESCRIPTION        |
|-----|----|-----------|-----|----------|------------|---------|------------------|--------|--------------------|
| 73  | 34 | 99-125    | 11  | 58820511 | 0.1427146  | 10      | GODDARD          | 5.4A   | General Industrial |
| 74  | 34 | 2003-187  | 12  | 58817609 | 0.11407013 | 8855    | RESEARCH DR      | 5.4A   | General Industrial |
| 75  | 34 | 2005-245  | 18  | 58820637 | 0.1139364  | 16511   | SCIENTIFIC WAY   | 5.4A   | General Industrial |
| 76  | 34 | 99-125    | 04  | 58820504 | 0.24539855 | 9       | GODDARD          | 5.4A   | General Industrial |
| 77  | 34 | 376269-LL | 10  | 58817710 | 0.08832808 | 8935    | RESEARCH DR      | 5.4A   | General Industrial |
| 78  | 34 | 2003-106  | 04  | 58817704 | 0.05693259 | 8911    | RESEARCH DR      | 5.4A   | General Industrial |
| 79  | 34 | 99-125    | 14  | 58820514 | 0.24042385 | 18      | GODDARD          | 5.4A   | General Industrial |
| 80  | 34 | 99-125    | 12  | 58820512 | 0.32363106 | 12      | GODDARD          | 5.4A   | General Industrial |
| 81  | 34 | 99-125    | B   | 58820518 | 0.31075869 |         |                  | 5.4A   | General Industrial |
| 82  | 34 | 2003-187  | 10  | 58817618 | 0.05708528 | 8851    | RESEARCH DR      | 5.4A   | General Industrial |
| 83  | 34 | 2003-106  | 15  | 58817715 | 0.11386464 | 8961    | RESEARCH DR      | 5.4A   | General Industrial |
| 84  | 34 | 2002-202  | 02  | 58820216 | 0.82598543 | 553     | WALD             | 5.4A   | General Industrial |
| 85  | 34 | 99-125    | 15  | 58820515 | 0.2234199  | 16      | GODDARD          | 5.4A   | General Industrial |
| 86  | 34 | 99-125    | 09  | 58820509 | 0.19500499 | 6       | GODDARD          | 5.4A   | General Industrial |
| 87  | 34 | 2003-187  | 06  | 58817606 | 0.11375447 | 8825    | RESEARCH DR      | 5.4A   | General Industrial |
| 88  | 34 | 90-128    | 12  | 58817202 | 1.8426026  | 8900    | RESEARCH DR      | 5.4A   | General Industrial |
| 88  | 34 | 90-128    | 12  | 58817202 | 1.8426026  | 8850    | RESEARCH DR      | 5.4A   | General Industrial |
| 89  | 34 | 1/88      | 298 | 58817305 | 0.78667176 | 33      | BUNSEN           | 5.4A   | General Industrial |
| 90  | 34 | 90-128    | 11  | 58817201 | 1.69329186 | 9000    | RESEARCH DR      | 5.4A   | General Industrial |
| 91  | 34 | 99-125    | 06  | 58820506 | 0.19708651 | 5       | GODDARD          | 5.4A   | General Industrial |
| 92  | 34 | 99-125    | 03  | 58820503 | 0.2361804  | 11      | GODDARD          | 5.4A   | General Industrial |
| 93  | 34 | 99-125    | 08  | 58820508 | 0.27810567 | 2       | GODDARD          | 5.4A   | General Industrial |
| 94  | 34 | 2003-102  | 01  | 58820519 | 0.15060035 | 200     | GODDARD          | 5.4A   | General Industrial |
| 95  | 34 | 2003-187  | 08  | 58817608 | 0.05725826 | 8835    | RESEARCH DR      | 5.4A   | General Industrial |
| 96  | 34 | 2003-106  | 01  | 58817701 | 0.13663738 | 8891    | RESEARCH DR      | 5.4A   | General Industrial |
| 97  | 34 | 2003-187  | 17  | 58817614 | 0.05685724 | 8881    | RESEARCH DR      | 5.4A   | General Industrial |
| 98  | 34 | 2003-106  | 17  | 58817717 | 0.1366394  | 8965    | RESEARCH DR      | 5.4A   | General Industrial |
| 99  | 34 | 99-125    | 05  | 58820505 | 0.20276998 | 7       | GODDARD          | 5.4A   | General Industrial |
| 100 | 34 | 2003-187  | 18  | 58817615 | 0.13656163 | 8885    | RESEARCH DR      | 5.4A   | General Industrial |
| 101 | 34 | 2016-100  | 02  | 58820526 | 0.79628868 |         |                  | 5.4A   | General Industrial |
| 102 | 34 | 2005-245  | 07  | 58820626 | 0.13672429 | 9910    | IRVINE CENTER DR | 5.4A   | General Industrial |
| 103 | 34 | 2001-211  | 01  | 58819221 | 2.61375021 | 1       | DOPPLER          | 5.4A   | General Industrial |
| 104 | 34 | 97-159    | 01  | 58817407 | 1.30708727 | 8659    | RESEARCH DR      | 5.4A   | General Industrial |
| 105 | 34 | 97-159    | 05  | 58817404 | 1.29017828 | 8717    | RESEARCH DR      | 5.4A   | General Industrial |
| 106 | 34 | 40244-LL  | 01  | 58819106 | 1.12561451 | 18      | CUSHING          | 5.4A   | General Industrial |
| 107 | 34 | 90-128    | 20  | 58819101 | 1.00762503 | 9004    | RESEARCH DR      | 5.4A   | General Industrial |
| 108 | 34 | 25129-LL  | 02  | 58819119 | 0.9100786  | 80      | BUNSEN           | 5.4A   | General Industrial |
| 109 | 34 | 44598-LL  | 06  | 58820406 | 1.66580805 | 43      | TESLA            | 5.4A   | General Industrial |
| 110 | 34 | 97-159    | 02  | 58817401 | 1.01227161 | 8669    | RESEARCH DR      | 5.4A   | General Industrial |
| 111 | 34 | 90-128    | 14  | 58817204 | 3.14381952 | 8660    | RESEARCH DR      | 5.4A   | General Industrial |
| 112 | 34 | 2003-227  | 01  | 58820120 | 1.41980268 | 52      | TESLA            | 5.4A   | General Industrial |
| 112 | 34 | 2003-227  | 01  | 58820120 | 1.41980268 | 50      | TESLA            | 5.4A   | General Industrial |
| 112 | 34 | 2003-227  | 01  | 58820120 | 1.41980268 | 54      | TESLA            | 5.4A   | General Industrial |

## 2021–2029 Housing Element

### Appendix C. Senate Bill 2 Compliance Sites Inventory

| ID  | PA | TRACT     | LOT | APN      | ACRES       | ADDRESS | STREET NAME      | ZONING | DESCRIPTION        |
|-----|----|-----------|-----|----------|-------------|---------|------------------|--------|--------------------|
| 112 | 34 | 2003-227  | 01  | 58820120 | 1.41980268  | 48      | TESLA            | 5.4A   | General Industrial |
| 112 | 34 | 2003-227  | 01  | 58820120 | 1.41980268  | 60      | TESLA            | 5.4A   | General Industrial |
| 112 | 34 | 2003-227  | 01  | 58820120 | 1.41980268  | 56      | TESLA            | 5.4A   | General Industrial |
| 112 | 34 | 2003-227  | 01  | 58820120 | 1.41980268  | 58      | TESLA            | 5.4A   | General Industrial |
| 113 | 34 | 2003-187  | A   | 58817619 | 6.29474723  |         |                  | 5.4A   | General Industrial |
| 114 | 34 | 90-128    | 15  | 58817205 | 2.38265111  | 8650    | RESEARCH DR      | 5.4A   | General Industrial |
| 115 | 34 | 97-159    | 04  | 58817403 | 1.57095141  | 8687    | RESEARCH DR      | 5.4A   | General Industrial |
| 116 | 34 | 2001-175  | A   | 58817504 | 1.73185344  |         |                  | 5.4A   | General Industrial |
| 117 | 34 | 2003-106  | A   | 58817718 | 5.93752975  |         |                  | 5.4A   | General Industrial |
| 118 | 34 | 90-128    | 37  | 58817306 | 2.41205757  | 21      | HUBBLE           | 5.4A   | General Industrial |
| 118 | 34 | 90-128    | 37  | 58817306 | 2.41205757  | 17      | HUBBLE           | 5.4A   | General Industrial |
| 118 | 34 | 90-128    | 37  | 58817306 | 2.41205757  | 11      | HUBBLE           | 5.4A   | General Industrial |
| 118 | 34 | 90-128    | 37  | 58817306 | 2.41205757  | 9       | HUBBLE           | 5.4A   | General Industrial |
| 118 | 34 | 90-128    | 37  | 58817306 | 2.41205757  | 19      | HUBBLE           | 5.4A   | General Industrial |
| 118 | 34 | 90-128    | 37  | 58817306 | 2.41205757  | 7       | HUBBLE           | 5.4A   | General Industrial |
| 118 | 34 | 90-128    | 37  | 58817306 | 2.41205757  | 5       | HUBBLE           | 5.4A   | General Industrial |
| 118 | 34 | 90-128    | 37  | 58817306 | 2.41205757  | 15      | HUBBLE           | 5.4A   | General Industrial |
| 119 | 34 | 25129-LL  | 01  | 58819118 | 0.86664547  | 78      | BUNSEN           | 5.4A   | General Industrial |
| 120 | 34 | 368421-LL | 02  | 58819219 | 1.45346035  | 10      | EDELMAN          | 5.4A   | General Industrial |
| 121 | 34 | 90-128    | 29  | 58819110 | 1.25067476  | 11      | CUSHING          | 5.4A   | General Industrial |
| 122 | 34 | 90-128    | 23  | 58819104 | 2.60673357  | 9016    | RESEARCH DR      | 5.4A   | General Industrial |
| 123 | 34 | 25070-LL  | 01  | 58819108 | 1.489647    | 7       | CUSHING          | 5.4A   | General Industrial |
| 124 | 34 | 90-128    | 22  | 58819122 | 1.32617706  | 9012    | RESEARCH DR      | 5.4A   | General Industrial |
| 125 | 34 | 97-194    | 03  | 58820212 | 2.43760708  | 501     | WALD             | 5.4A   | General Industrial |
| 126 | 34 | 2003-205  | 01  | 58819121 | 2.98107131  | 73      | BUNSEN           | 5.4A   | General Industrial |
| 126 | 34 | 2003-205  | 01  | 58819121 | 2.98107131  | 77      | BUNSEN           | 5.4A   | General Industrial |
| 126 | 34 | 2003-205  | 01  | 58819121 | 2.98107131  | 8949    | IRVINE CENTER DR | 5.4A   | General Industrial |
| 126 | 34 | 2003-205  | 01  | 58819121 | 2.98107131  | 8889    | IRVINE CENTER DR | 5.4A   | General Industrial |
| 126 | 34 | 2003-205  | 01  | 58819121 | 2.98107131  | 8909    | IRVINE CENTER DR | 5.4A   | General Industrial |
| 126 | 34 | 2003-205  | 01  | 58819121 | 2.98107131  | 75      | BUNSEN           | 5.4A   | General Industrial |
| 126 | 34 | 2003-205  | 01  | 58819121 | 2.98107131  | 8929    | IRVINE CENTER DR | 5.4A   | General Industrial |
| 127 | 34 | 99-125    | 01  | 58820501 | 0.16555392  | 19      | GODDARD          | 5.4A   | General Industrial |
| 128 | 34 | 2000-113  | A   | 58818250 | 2.57596907  |         |                  | 5.4A   | General Industrial |
| 129 | 34 | 348970-LL | 01  | 58818257 | 16.99927725 | 9501    | RESEARCH DR      | 5.4A   | General Industrial |
| 129 | 34 | 348970-LL | 01  | 58818257 | 16.99927725 | 9391    | RESEARCH DR      | 5.4A   | General Industrial |
| 130 | 34 | 2001-211  | 04  | 58819218 | 1.57186572  | 15      | EDELMAN          | 5.4A   | General Industrial |
| 131 | 34 | 2001-211  | 07  | 58819215 | 1.07989199  | 20      | DOPPLER          | 5.4A   | General Industrial |
| 132 | 34 | 38859-LL  | 08  | 58820404 | 2.28041378  | 35      | TESLA            | 5.4A   | General Industrial |
| 133 | 34 | 360793-LL | A   | 58819325 | 1.28941938  |         |                  | 5.4A   | General Industrial |
| 134 | 34 | 2014-158  | 02  | 58820125 | 1.60782032  | 16500   | SCIENTIFIC WAY   | 5.4A   | General Industrial |
| 135 | 34 | 2003-102  | 03  | 58820521 | 0.17107793  | 224     | GODDARD          | 5.4A   | General Industrial |
| 135 | 34 | 2003-102  | 03  | 58820521 | 0.17107793  | 220     | GODDARD          | 5.4A   | General Industrial |
| 136 | 34 | 44598-LL  | 05  | 58820407 | 1.65031489  | 45      | TESLA            | 5.4A   | General Industrial |



## 2021–2029 Housing Element

### Appendix C. Senate Bill 2 Compliance Sites Inventory

| ID  | PA | TRACT    | LOT | APN      | ACRES      | ADDRESS | STREET NAME | ZONING | DESCRIPTION        |
|-----|----|----------|-----|----------|------------|---------|-------------|--------|--------------------|
| 137 | 34 | 2003-226 | 01  | 58820121 | 2.05363524 | 470     | WALD        | 5.4A   | General Industrial |
| 137 | 34 | 2003-226 | 01  | 58820121 | 2.05363524 | 490     | WALD        | 5.4A   | General Industrial |
| 137 | 34 | 2003-226 | 01  | 58820121 | 2.05363524 | 480     | WALD        | 5.4A   | General Industrial |
| 137 | 34 | 2003-226 | 01  | 58820121 | 2.05363524 | 500     | WALD        | 5.4A   | General Industrial |
| 137 | 34 | 2003-226 | 01  | 58820121 | 2.05363524 | 20      | MAXWELL     | 5.4A   | General Industrial |
| 137 | 34 | 2003-226 | 01  | 58820121 | 2.05363524 | 30      | MAXWELL     | 5.4A   | General Industrial |
| 138 | 34 | 97-194   | 07  | 58820109 | 2.36895805 | 40      | TESLA       | 5.4A   | General Industrial |
| 139 | 34 | 2002-202 | 01  | 58820215 | 0.81678356 | 557     | WALD        | 5.4A   | General Industrial |
| 140 | 34 | 2003-212 | 01  | 58820122 | 3.64241331 | 560     | WALD        | 5.4A   | General Industrial |
| 140 | 34 | 2003-212 | 01  | 58820122 | 3.64241331 | 546     | WALD        | 5.4A   | General Industrial |
| 140 | 34 | 2003-212 | 01  | 58820122 | 3.64241331 | 540     | WALD        | 5.4A   | General Industrial |
| 140 | 34 | 2003-212 | 01  | 58820122 | 3.64241331 | 572     | WALD        | 5.4A   | General Industrial |
| 140 | 34 | 2003-212 | 01  | 58820122 | 3.64241331 | 580     | WALD        | 5.4A   | General Industrial |
| 140 | 34 | 2003-212 | 01  | 58820122 | 3.64241331 | 548     | WALD        | 5.4A   | General Industrial |
| 140 | 34 | 2003-212 | 01  | 58820122 | 3.64241331 | 584     | WALD        | 5.4A   | General Industrial |
| 140 | 34 | 2003-212 | 01  | 58820122 | 3.64241331 | 550     | WALD        | 5.4A   | General Industrial |
| 140 | 34 | 2003-212 | 01  | 58820122 | 3.64241331 | 576     | WALD        | 5.4A   | General Industrial |
| 140 | 34 | 2003-212 | 01  | 58820122 | 3.64241331 | 552     | WALD        | 5.4A   | General Industrial |
| 140 | 34 | 2003-212 | 01  | 58820122 | 3.64241331 | 556     | WALD        | 5.4A   | General Industrial |
| 140 | 34 | 2003-212 | 01  | 58820122 | 3.64241331 | 564     | WALD        | 5.4A   | General Industrial |
| 140 | 34 | 2003-212 | 01  | 58820122 | 3.64241331 | 544     | WALD        | 5.4A   | General Industrial |
| 140 | 34 | 2003-212 | 01  | 58820122 | 3.64241331 | 568     | WALD        | 5.4A   | General Industrial |
| 141 | 34 | 97-194   | 09  | 58820111 | 3.69830025 | 88      | MAXWELL     | 5.4A   | General Industrial |
| 142 | 34 | 2005-131 | A   | 58820223 | 1.81549795 |         |             | 5.4A   | General Industrial |
| 143 | 34 | 2006-272 | 01  | 58818260 | 2.74648156 | 9313    | RESEARCH    | 5.4A   | General Industrial |
| 143 | 34 | 2006-272 | 01  | 58818260 | 2.74648156 | 9297    | RESEARCH    | 5.4A   | General Industrial |
| 143 | 34 | 2006-272 | 01  | 58818260 | 2.74648156 | 9273    | RESEARCH    | 5.4A   | General Industrial |
| 143 | 34 | 2006-272 | 01  | 58818260 | 2.74648156 | 9275    | RESEARCH    | 5.4A   | General Industrial |
| 143 | 34 | 2006-272 | 01  | 58818260 | 2.74648156 | 9279    | RESEARCH    | 5.4A   | General Industrial |
| 143 | 34 | 2006-272 | 01  | 58818260 | 2.74648156 | 9307    | RESEARCH    | 5.4A   | General Industrial |
| 143 | 34 | 2006-272 | 01  | 58818260 | 2.74648156 | 9305    | RESEARCH    | 5.4A   | General Industrial |
| 143 | 34 | 2006-272 | 01  | 58818260 | 2.74648156 | 9309    | RESEARCH    | 5.4A   | General Industrial |
| 143 | 34 | 2006-272 | 01  | 58818260 | 2.74648156 | 9299    | RESEARCH    | 5.4A   | General Industrial |
| 143 | 34 | 2006-272 | 01  | 58818260 | 2.74648156 | 9301    | RESEARCH    | 5.4A   | General Industrial |
| 143 | 34 | 2006-272 | 01  | 58818260 | 2.74648156 | 9277    | RESEARCH    | 5.4A   | General Industrial |
| 143 | 34 | 2006-272 | 01  | 58818260 | 2.74648156 | 9303    | RESEARCH    | 5.4A   | General Industrial |
| 143 | 34 | 2006-272 | 01  | 58818260 | 2.74648156 | 9311    | RESEARCH    | 5.4A   | General Industrial |
| 144 | 34 | 2004-109 | 01  | 58820219 | 1.31699878 | 429     | WALD        | 5.4A   | General Industrial |
| 144 | 34 | 2004-109 | 01  | 58820219 | 1.31699878 | 439     | WALD        | 5.4A   | General Industrial |
| 144 | 34 | 2004-109 | 01  | 58820219 | 1.31699878 | 34      | TESLA       | 5.4A   | General Industrial |
| 144 | 34 | 2004-109 | 01  | 58820219 | 1.31699878 | 32      | TESLA       | 5.4A   | General Industrial |
| 145 | 34 | 90-128   | 19  | 58817209 | 5.96983659 | 27      | HUBBLE      | 5.4A   | General Industrial |
| 145 | 34 | 90-128   | 19  | 58817209 | 5.96983659 | 25      | HUBBLE      | 5.4A   | General Industrial |

## 2021–2029 Housing Element

### Appendix C. Senate Bill 2 Compliance Sites Inventory

| ID  | PA | TRACT     | LOT | APN      | ACRES       | ADDRESS | STREET NAME      | ZONING | DESCRIPTION        |
|-----|----|-----------|-----|----------|-------------|---------|------------------|--------|--------------------|
| 145 | 34 | 90-128    | 19  | 58817209 | 5.96983659  | 29      | HUBBLE           | 5.4A   | General Industrial |
| 145 | 34 | 90-128    | 19  | 58817209 | 5.96983659  | 23      | HUBBLE           | 5.4A   | General Industrial |
| 146 | 34 | 2003-187  | 01  | 58817603 | 0.08822435  | 8811    | RESEARCH DR      | 5.4A   | General Industrial |
| 147 | 34 | 97-159    | 06  | 58817405 | 0.94184454  | 8707    | RESEARCH DR      | 5.4A   | General Industrial |
| 148 | 34 | 2001-175  | 03  | 58817503 | 0.22072661  | 10      | BUNSEN           | 5.4A   | General Industrial |
| 149 | 34 | 90-128    | 21  | 58819102 | 1.2092539   | 9008    | RESEARCH DR      | 5.4A   | General Industrial |
| 150 | 34 | 2006-272  | 01  | 58818260 | 2.08418841  | 9281    | RESEARCH         | 5.4A   | General Industrial |
| 150 | 34 | 2006-272  | 01  | 58818260 | 2.08418841  | 9291    | RESEARCH         | 5.4A   | General Industrial |
| 150 | 34 | 2006-272  | 01  | 58818260 | 2.08418841  | 9285    | RESEARCH         | 5.4A   | General Industrial |
| 150 | 34 | 2006-272  | 01  | 58818260 | 2.08418841  | 9289    | RESEARCH         | 5.4A   | General Industrial |
| 150 | 34 | 2006-272  | 01  | 58818260 | 2.08418841  | 9293    | RESEARCH         | 5.4A   | General Industrial |
| 150 | 34 | 2006-272  | 01  | 58818260 | 2.08418841  | 9283    | RESEARCH         | 5.4A   | General Industrial |
| 150 | 34 | 2006-272  | 01  | 58818260 | 2.08418841  | 9295    | RESEARCH         | 5.4A   | General Industrial |
| 150 | 34 | 2006-272  | 01  | 58818260 | 2.08418841  | 9287    | RESEARCH         | 5.4A   | General Industrial |
| 151 | 34 | 50179-LL  | 01  | 58819117 | 2.36027817  | 8845    | IRVINE CENTER DR | 5.4A   | General Industrial |
| 152 | 34 | 25070-LL  | 02  | 58819109 | 1.02387824  | 9       | CUSHING          | 5.4A   | General Industrial |
| 153 | 34 | 90-128    | 38  | 58817302 | 4.01219945  | 8777    | IRVINE CENTER DR | 5.4A   | General Industrial |
| 153 | 34 | 90-128    | 38  | 58817302 | 4.01219945  | 8767    | IRVINE CENTER DR | 5.4A   | General Industrial |
| 153 | 34 | 90-128    | 38  | 58817302 | 4.01219945  | 8787    | IRVINE CENTER DR | 5.4A   | General Industrial |
| 153 | 34 | 90-128    | 38  | 58817302 | 4.01219945  | 8797    | IRVINE CENTER DR | 5.4A   | General Industrial |
| 153 | 34 | 90-128    | 38  | 58817302 | 4.01219945  | 8767    | IRVINE CENTER DR | 5.4A   | General Industrial |
| 153 | 34 | 90-128    | 38  | 58817302 | 4.01219945  | 8767    | IRVINE CENTER DR | 5.4A   | General Industrial |
| 153 | 34 | 90-128    | 38  | 58817302 | 4.01219945  | 8767    | IRVINE CENTER DR | 5.4A   | General Industrial |
| 154 | 34 | 2001-211  | 13  | 58819320 | 1.14270847  | 75      | DOPPLER          | 5.4A   | General Industrial |
| 155 | 34 | 332912-LL | 02  | 58818255 | 3.18941693  | 9801    | RESEARCH DR      | 5.4A   | General Industrial |
| 155 | 34 | 332912-LL | 02  | 58818255 | 3.18941693  | 9805    | RESEARCH DR      | 5.4A   | General Industrial |
| 155 | 34 | 332912-LL | 02  | 58818255 | 3.18941693  | 9807    | RESEARCH DR      | 5.4A   | General Industrial |
| 155 | 34 | 332912-LL | 02  | 58818255 | 3.18941693  | 9787    | RESEARCH DR      | 5.4A   | General Industrial |
| 155 | 34 | 332912-LL | 02  | 58818255 | 3.18941693  | 9795    | RESEARCH DR      | 5.4A   | General Industrial |
| 155 | 34 | 332912-LL | 02  | 58818255 | 3.18941693  | 9803    | RESEARCH DR      | 5.4A   | General Industrial |
| 155 | 34 | 332912-LL | 02  | 58818255 | 3.18941693  | 9799    | RESEARCH DR      | 5.4A   | General Industrial |
| 155 | 34 | 332912-LL | 02  | 58818255 | 3.18941693  | 9791    | RESEARCH DR      | 5.4A   | General Industrial |
| 156 | 34 | 90-128    | 33  | 58819114 | 1.25339667  | 60      | BUNSEN           | 5.4A   | General Industrial |
| 157 | 34 | 35310     | 01  | 58819326 | 11.80758821 | 9451    | IRVINE CENTER DR | 5.4A   | General Industrial |
| 157 | 34 | 35310     | 01  | 58819326 | 11.80758821 | 9681    | IRVINE CENTER DR | 5.4A   | General Industrial |
| 157 | 34 | 35310     | 01  | 58819326 | 11.80758821 | 9701    | IRVINE CENTER DR | 5.4A   | General Industrial |
| 157 | 34 | 35310     | 01  | 58819326 | 11.80758821 | 16150   | SCIENTIFIC WAY   | 5.4A   | General Industrial |
| 157 | 34 | 35310     | 01  | 58819326 | 11.80758821 | 9531    | IRVINE CENTER DR | 5.4A   | General Industrial |
| 157 | 34 | 35310     | 01  | 58819326 | 11.80758821 | 9601    | IRVINE CENTER DR | 5.4A   | General Industrial |
| 157 | 34 | 35310     | 01  | 58819326 | 11.80758821 | 9671    | IRVINE CENTER DR | 5.4A   | General Industrial |
| 157 | 34 | 35310     | 01  | 58819326 | 11.80758821 | 16180   | SCIENTIFIC WAY   | 5.4A   | General Industrial |
| 157 | 34 | 35310     | 01  | 58819326 | 11.80758821 | 9570    | RESEARCH DR      | 5.4A   | General Industrial |
| 157 | 34 | 35310     | 01  | 58819326 | 11.80758821 | 9640    | RESEARCH DR      | 5.4A   | General Industrial |

## 2021–2029 Housing Element

### Appendix C. Senate Bill 2 Compliance Sites Inventory

| ID  | PA | TRACT | LOT | APN      | ACRES       | ADDRESS | STREET NAME      | ZONING | DESCRIPTION        |
|-----|----|-------|-----|----------|-------------|---------|------------------|--------|--------------------|
| 157 | 34 | 35310 | 01  | 58819326 | 11.80758821 | 9541    | IRVINE CENTER DR | 5.4A   | General Industrial |
| 157 | 34 | 35310 | 01  | 58819326 | 11.80758821 | 9551    | IRVINE CENTER DR | 5.4A   | General Industrial |
| 157 | 34 | 35310 | 01  | 58819326 | 11.80758821 | 16200   | SCIENTIFIC WAY   | 5.4A   | General Industrial |
| 157 | 34 | 35310 | 01  | 58819326 | 11.80758821 | 16210   | SCIENTIFIC WAY   | 5.4A   | General Industrial |
| 157 | 34 | 35310 | 01  | 58819326 | 11.80758821 | 9501    | IRVINE CENTER DR | 5.4A   | General Industrial |
| 157 | 34 | 35310 | 01  | 58819326 | 11.80758821 | 9521    | IRVINE CENTER DR | 5.4A   | General Industrial |
| 157 | 34 | 35310 | 01  | 58819326 | 11.80758821 | 9591    | IRVINE CENTER DR | 5.4A   | General Industrial |
| 157 | 34 | 35310 | 01  | 58819326 | 11.80758821 | 9620    | RESEARCH DR      | 5.4A   | General Industrial |
| 157 | 34 | 35310 | 01  | 58819326 | 11.80758821 | 9630    | RESEARCH DR      | 5.4A   | General Industrial |
| 157 | 34 | 35310 | 01  | 58819326 | 11.80758821 | 9461    | IRVINE CENTER DR | 5.4A   | General Industrial |
| 157 | 34 | 35310 | 01  | 58819326 | 11.80758821 | 9481    | IRVINE CENTER DR | 5.4A   | General Industrial |
| 157 | 34 | 35310 | 01  | 58819326 | 11.80758821 | 9631    | IRVINE CENTER DR | 5.4A   | General Industrial |
| 157 | 34 | 35310 | 01  | 58819326 | 11.80758821 | 9651    | IRVINE CENTER DR | 5.4A   | General Industrial |
| 157 | 34 | 35310 | 01  | 58819326 | 11.80758821 | 9670    | RESEARCH DR      | 5.4A   | General Industrial |
| 157 | 34 | 35310 | 01  | 58819326 | 11.80758821 | 9690    | RESEARCH DR      | 5.4A   | General Industrial |
| 157 | 34 | 35310 | 01  | 58819326 | 11.80758821 | 16170   | SCIENTIFIC WAY   | 5.4A   | General Industrial |
| 157 | 34 | 35310 | 01  | 58819326 | 11.80758821 | 9611    | IRVINE CENTER DR | 5.4A   | General Industrial |
| 157 | 34 | 35310 | 01  | 58819326 | 11.80758821 | 9560    | RESEARCH DR      | 5.4A   | General Industrial |
| 157 | 34 | 35310 | 01  | 58819326 | 11.80758821 | 9561    | IRVINE CENTER DR | 5.4A   | General Industrial |
| 157 | 34 | 35310 | 01  | 58819326 | 11.80758821 | 9571    | IRVINE CENTER DR | 5.4A   | General Industrial |
| 157 | 34 | 35310 | 01  | 58819326 | 11.80758821 | 16190   | SCIENTIFIC WAY   | 5.4A   | General Industrial |
| 157 | 34 | 35310 | 01  | 58819326 | 11.80758821 | 16220   | SCIENTIFIC WAY   | 5.4A   | General Industrial |
| 157 | 34 | 35310 | 01  | 58819326 | 11.80758821 | 9600    | RESEARCH DR      | 5.4A   | General Industrial |
| 157 | 34 | 35310 | 01  | 58819326 | 11.80758821 | 9610    | RESEARCH DR      | 5.4A   | General Industrial |
| 157 | 34 | 35310 | 01  | 58819326 | 11.80758821 | 9580    | RESEARCH DR      | 5.4A   | General Industrial |
| 157 | 34 | 35310 | 01  | 58819326 | 11.80758821 | 9650    | RESEARCH DR      | 5.4A   | General Industrial |
| 157 | 34 | 35310 | 01  | 58819326 | 11.80758821 | 9471    | IRVINE CENTER DR | 5.4A   | General Industrial |
| 157 | 34 | 35310 | 01  | 58819326 | 11.80758821 | 9491    | IRVINE CENTER DR | 5.4A   | General Industrial |
| 157 | 34 | 35310 | 01  | 58819326 | 11.80758821 | 9641    | IRVINE CENTER DR | 5.4A   | General Industrial |
| 157 | 34 | 35310 | 01  | 58819326 | 11.80758821 | 9661    | IRVINE CENTER DR | 5.4A   | General Industrial |
| 157 | 34 | 35310 | 01  | 58819326 | 11.80758821 | 9660    | RESEARCH DR      | 5.4A   | General Industrial |
| 157 | 34 | 35310 | 01  | 58819326 | 11.80758821 | 9680    | RESEARCH DR      | 5.4A   | General Industrial |
| 157 | 34 | 35310 | 01  | 58819326 | 11.80758821 | 9511    | IRVINE CENTER DR | 5.4A   | General Industrial |
| 157 | 34 | 35310 | 01  | 58819326 | 11.80758821 | 9581    | IRVINE CENTER DR | 5.4A   | General Industrial |
| 157 | 34 | 35310 | 01  | 58819326 | 11.80758821 | 9621    | IRVINE CENTER DR | 5.4A   | General Industrial |
| 157 | 34 | 35310 | 01  | 58819326 | 11.80758821 | 9691    | IRVINE CENTER DR | 5.4A   | General Industrial |
| 157 | 34 | 35310 | 01  | 58819326 | 11.80758821 | 16160   | SCIENTIFIC WAY   | 5.4A   | General Industrial |
| 157 | 34 | 35310 | 01  | 58819326 | 11.80758821 | 9550    | RESEARCH DR      | 5.4A   | General Industrial |
| 157 | 34 | 35310 | 01  | 58819326 | 11.80758821 | 9590    | RESEARCH DR      | 5.4A   | General Industrial |
| 158 | 34 | 33614 | 01  | 58819223 | 1.15109746  | 32      | EDELMAN          | 5.4A   | General Industrial |
| 158 | 34 | 33614 | 01  | 58819223 | 1.15109746  | 30      | EDELMAN          | 5.4A   | General Industrial |
| 158 | 34 | 33614 | 01  | 58819223 | 1.15109746  | 26      | EDELMAN          | 5.4A   | General Industrial |
| 158 | 34 | 33614 | 01  | 58819223 | 1.15109746  | 28      | EDELMAN          | 5.4A   | General Industrial |

## 2021–2029 Housing Element

### Appendix C. Senate Bill 2 Compliance Sites Inventory

| ID  | PA | TRACT      | LOT | APN      | ACRES      | ADDRESS | STREET NAME      | ZONING | DESCRIPTION        |
|-----|----|------------|-----|----------|------------|---------|------------------|--------|--------------------|
| 159 | 34 | 2000-113   | B   | 58818251 | 3.24916764 |         |                  | 5.4A   | General Industrial |
| 160 | 34 | 2001-211   | 12  | 58819321 | 0.99631323 | 70      | DOPPLER          | 5.4A   | General Industrial |
| 161 | 34 | 2001-229   | 01  | 58820421 | 1.7911227  | 39      | TESLA            | 5.4A   | General Industrial |
| 162 | 34 | 97-195     |     | 58820418 | 0.26950435 |         |                  | 5.4A   | General Industrial |
| 163 | 34 | 38859-LL   | 04  | 58820408 | 2.32581142 | 47      | TESLA            | 5.4A   | General Industrial |
| 164 | 34 | 344907-ELL | 02  | 58822132 | 2.10044871 | 9820    | RESEARCH DR      | 5.4A   | General Industrial |
| 165 | 34 | 97-195     | 13  | 58820419 | 3.95932855 | 370     | GODDARD          | 5.4A   | General Industrial |
| 165 | 34 | 97-195     | 13  | 58820419 | 3.95932855 | 340     | GODDARD          | 5.4A   | General Industrial |
| 165 | 34 | 97-195     | 13  | 58820419 | 3.95932855 | 350     | GODDARD          | 5.4A   | General Industrial |
| 165 | 34 | 97-195     | 13  | 58820419 | 3.95932855 | 400     | GODDARD          | 5.4A   | General Industrial |
| 165 | 34 | 97-195     | 13  | 58820419 | 3.95932855 | 450     | GODDARD          | 5.4A   | General Industrial |
| 165 | 34 | 97-195     | 13  | 58820419 | 3.95932855 | 380     | GODDARD          | 5.4A   | General Industrial |
| 165 | 34 | 97-195     | 13  | 58820419 | 3.95932855 | 390     | GODDARD          | 5.4A   | General Industrial |
| 165 | 34 | 97-195     | 13  | 58820419 | 3.95932855 | 360     | GODDARD          | 5.4A   | General Industrial |
| 165 | 34 | 97-195     | 13  | 58820419 | 3.95932855 | 460     | GODDARD          | 5.4A   | General Industrial |
| 165 | 34 | 97-195     | 13  | 58820419 | 3.95932855 | 430     | GODDARD          | 5.4A   | General Industrial |
| 165 | 34 | 97-195     | 13  | 58820419 | 3.95932855 | 410     | GODDARD          | 5.4A   | General Industrial |
| 165 | 34 | 97-195     | 13  | 58820419 | 3.95932855 | 330     | GODDARD          | 5.4A   | General Industrial |
| 165 | 34 | 97-195     | 13  | 58820419 | 3.95932855 | 420     | GODDARD          | 5.4A   | General Industrial |
| 165 | 34 | 97-195     | 13  | 58820419 | 3.95932855 | 440     | GODDARD          | 5.4A   | General Industrial |
| 166 | 34 | 25129-LL   | 03  | 58819120 | 7.3624506  | 81      | BUNSEN           | 5.4A   | General Industrial |
| 167 | 34 | 2001-211   | 05  | 58819217 | 1.6585264  | 25      | EDELMAN          | 5.4A   | General Industrial |
| 168 | 34 | 360793-LL  | B   | 58819316 | 4.16494612 |         |                  | 5.4A   | General Industrial |
| 169 | 34 | 97-194     | 05  | 58820218 | 2.52189546 | 631     | WALD             | 5.4A   | General Industrial |
| 169 | 34 | 97-194     | 05  | 58820218 | 2.52189546 | 671     | WALD             | 5.4A   | General Industrial |
| 169 | 34 | 97-194     | 05  | 58820218 | 2.52189546 | 651     | WALD             | 5.4A   | General Industrial |
| 169 | 34 | 97-194     | 05  | 58820218 | 2.52189546 | 661     | WALD             | 5.4A   | General Industrial |
| 169 | 34 | 97-194     | 05  | 58820218 | 2.52189546 | 611     | WALD             | 5.4A   | General Industrial |
| 169 | 34 | 97-194     | 05  | 58820218 | 2.52189546 | 621     | WALD             | 5.4A   | General Industrial |
| 169 | 34 | 97-194     | 05  | 58820218 | 2.52189546 | 601     | WALD             | 5.4A   | General Industrial |
| 169 | 34 | 97-194     | 05  | 58820218 | 2.52189546 | 641     | WALD             | 5.4A   | General Industrial |
| 170 | 34 | 2000-113   | 14  | 58818249 | 2.14286902 | 9685    | RESEARCH DR      | 5.4A   | General Industrial |
| 171 | 34 | 2000-143   | 02  | 58818233 | 2.97263468 | 9701    | RESEARCH DR      | 5.4A   | General Industrial |
| 172 | 34 | 97-193     | A   | 58821104 | 11.0017939 |         |                  | 5.4A   | General Industrial |
| 173 | 34 | 344907-ELL | 01  | 58818321 | 8.80931701 | 9771    | IRVINE CENTER DR | 5.4A   | General Industrial |
| 173 | 34 | 344907-ELL | 01  | 58818321 | 8.80931701 | 9751    | IRVINE CENTER DR | 5.4A   | General Industrial |
| 173 | 34 | 344907-ELL | 01  | 58818321 | 8.80931701 | 9720    | RESEARCH DR      | 5.4A   | General Industrial |
| 173 | 34 | 344907-ELL | 01  | 58818321 | 8.80931701 | 9721    | IRVINE CENTER DR | 5.4A   | General Industrial |
| 173 | 34 | 344907-ELL | 01  | 58818321 | 8.80931701 | 9790    | RESEARCH DR      | 5.4A   | General Industrial |
| 173 | 34 | 344907-ELL | 01  | 58818321 | 8.80931701 | 9781    | IRVINE CENTER DR | 5.4A   | General Industrial |
| 173 | 34 | 344907-ELL | 01  | 58818321 | 8.80931701 | 16201   | SCIENTIFIC WAY   | 5.4A   | General Industrial |
| 173 | 34 | 344907-ELL | 01  | 58818321 | 8.80931701 | 16151   | SCIENTIFIC WAY   | 5.4A   | General Industrial |
| 173 | 34 | 344907-ELL | 01  | 58818321 | 8.80931701 | 9730    | RESEARCH DR      | 5.4A   | General Industrial |

## 2021–2029 Housing Element

### Appendix C. Senate Bill 2 Compliance Sites Inventory

| ID  | PA | TRACT      | LOT | APN      | ACRES       | ADDRESS | STREET NAME      | ZONING | DESCRIPTION        |
|-----|----|------------|-----|----------|-------------|---------|------------------|--------|--------------------|
| 173 | 34 | 344907-ELL | 01  | 58818321 | 8.80931701  | 9791    | IRVINE CENTER DR | 5.4A   | General Industrial |
| 173 | 34 | 344907-ELL | 01  | 58818321 | 8.80931701  | 9750    | RESEARCH DR      | 5.4A   | General Industrial |
| 173 | 34 | 344907-ELL | 01  | 58818321 | 8.80931701  | 9760    | RESEARCH DR      | 5.4A   | General Industrial |
| 173 | 34 | 344907-ELL | 01  | 58818321 | 8.80931701  | 9700    | RESEARCH DR      | 5.4A   | General Industrial |
| 173 | 34 | 344907-ELL | 01  | 58818321 | 8.80931701  | 16191   | SCIENTIFIC WAY   | 5.4A   | General Industrial |
| 173 | 34 | 344907-ELL | 01  | 58818321 | 8.80931701  | 16161   | SCIENTIFIC WAY   | 5.4A   | General Industrial |
| 173 | 34 | 344907-ELL | 01  | 58818321 | 8.80931701  | 9710    | RESEARCH DR      | 5.4A   | General Industrial |
| 173 | 34 | 344907-ELL | 01  | 58818321 | 8.80931701  | 9770    | RESEARCH DR      | 5.4A   | General Industrial |
| 173 | 34 | 344907-ELL | 01  | 58818321 | 8.80931701  | 9740    | RESEARCH DR      | 5.4A   | General Industrial |
| 173 | 34 | 344907-ELL | 01  | 58818321 | 8.80931701  | 9711    | IRVINE CENTER DR | 5.4A   | General Industrial |
| 173 | 34 | 344907-ELL | 01  | 58818321 | 8.80931701  | 9741    | IRVINE CENTER DR | 5.4A   | General Industrial |
| 173 | 34 | 344907-ELL | 01  | 58818321 | 8.80931701  | 9761    | IRVINE CENTER DR | 5.4A   | General Industrial |
| 173 | 34 | 344907-ELL | 01  | 58818321 | 8.80931701  | 9780    | RESEARCH DR      | 5.4A   | General Industrial |
| 173 | 34 | 344907-ELL | 01  | 58818321 | 8.80931701  | 16171   | SCIENTIFIC WAY   | 5.4A   | General Industrial |
| 173 | 34 | 344907-ELL | 01  | 58818321 | 8.80931701  | 9801    | IRVINE CENTER DR | 5.4A   | General Industrial |
| 173 | 34 | 344907-ELL | 01  | 58818321 | 8.80931701  | 16181   | SCIENTIFIC WAY   | 5.4A   | General Industrial |
| 173 | 34 | 344907-ELL | 01  | 58818321 | 8.80931701  | 9731    | IRVINE CENTER DR | 5.4A   | General Industrial |
| 173 | 34 | 344907-ELL | 01  | 58818321 | 8.80931701  | 9800    | RESEARCH DR      | 5.4A   | General Industrial |
| 174 | 34 | 2005-245   | A   | 58820641 | 14.74618356 |         |                  | 5.4A   | General Industrial |
| 175 | 34 | 2006-272   | 01  | 58818260 | 4.03906641  | 9245    | RESEARCH         | 5.4A   | General Industrial |
| 175 | 34 | 2006-272   | 01  | 58818260 | 4.03906641  | 9255    | RESEARCH         | 5.4A   | General Industrial |
| 175 | 34 | 2006-272   | 01  | 58818260 | 4.03906641  | 9269    | RESEARCH         | 5.4A   | General Industrial |
| 175 | 34 | 2006-272   | 01  | 58818260 | 4.03906641  | 9241    | RESEARCH         | 5.4A   | General Industrial |
| 175 | 34 | 2006-272   | 01  | 58818260 | 4.03906641  | 9261    | RESEARCH         | 5.4A   | General Industrial |
| 175 | 34 | 2006-272   | 01  | 58818260 | 4.03906641  | 9267    | RESEARCH         | 5.4A   | General Industrial |
| 175 | 34 | 2006-272   | 01  | 58818260 | 4.03906641  | 9271    | RESEARCH         | 5.4A   | General Industrial |
| 175 | 34 | 2006-272   | 01  | 58818260 | 4.03906641  | 9259    | RESEARCH         | 5.4A   | General Industrial |
| 175 | 34 | 2006-272   | 01  | 58818260 | 4.03906641  | 9239    | RESEARCH         | 5.4A   | General Industrial |
| 175 | 34 | 2006-272   | 01  | 58818260 | 4.03906641  | 9243    | RESEARCH         | 5.4A   | General Industrial |
| 175 | 34 | 2006-272   | 01  | 58818260 | 4.03906641  | 9235    | RESEARCH         | 5.4A   | General Industrial |
| 175 | 34 | 2006-272   | 01  | 58818260 | 4.03906641  | 9263    | RESEARCH         | 5.4A   | General Industrial |
| 175 | 34 | 2006-272   | 01  | 58818260 | 4.03906641  | 9265    | RESEARCH         | 5.4A   | General Industrial |
| 175 | 34 | 2006-272   | 01  | 58818260 | 4.03906641  | 9257    | RESEARCH         | 5.4A   | General Industrial |
| 175 | 34 | 2006-272   | 01  | 58818260 | 4.03906641  | 9237    | RESEARCH         | 5.4A   | General Industrial |
| 176 | 34 | 2016-100   | 02  | 58820525 | 0.79628868  | 310     | GODDARD          | 5.4A   | General Industrial |
| 177 | 34 | 97-193     | A   | 58821105 | 8.99328695  |         |                  | 5.4A   | General Industrial |
| 178 | 34 | 27484-LL   | 07  | 58817114 | 2.60994717  | 8775    | RESEARCH DR      | 5.4A   | General Industrial |
| 178 | 34 | 27484-LL   | 07  | 58817114 | 2.60994717  | 8785    | RESEARCH DR      | 5.4A   | General Industrial |
| 179 | 34 | 38859-LL   | 02  | 58820410 | 1.42813962  | 355     | GODDARD          | 5.4A   | General Industrial |
| 180 | 34 | 90-130     | D   | 58820107 | 0.15366507  |         |                  | 5.4A   | General Industrial |
| 181 | 34 | 97-195     |     | 58820417 | 0.05969491  |         |                  | 5.4A   | General Industrial |
| 182 | 34 | 365807-EED |     | 0        | 0.02815823  |         |                  | 5.4A   | General Industrial |
| 183 | 34 | 27484-LL   | 01  | 58817120 | 20.40703658 | 9101    | RESEARCH DR      | 5.4A   | General Industrial |

## 2021–2029 Housing Element

### Appendix C. Senate Bill 2 Compliance Sites Inventory

| ID  | PA | TRACT      | LOT | APN      | ACRES       | ADDRESS | STREET NAME | ZONING | DESCRIPTION        |
|-----|----|------------|-----|----------|-------------|---------|-------------|--------|--------------------|
| 183 | 34 | 27484-LL   | 01  | 58817120 | 20.40703658 | 9101    | RESEARCH DR | 5.4A   | General Industrial |
| 183 | 34 | 27484-LL   | 01  | 58817120 | 20.40703658 | 9101    | RESEARCH DR | 5.4A   | General Industrial |
| 184 | 34 | 344907-ELL | 02  | 58822133 | 0.27173944  |         |             | 5.4A   | General Industrial |
| 185 | 34 | 97-159     | 07  | 58817406 | 0.85422546  | 8679    | RESEARCH DR | 5.4A   | General Industrial |
| 185 | 34 | 97-159     | 07  | 58817406 | 0.85422546  | 8697    | RESEARCH DR | 5.4A   | General Industrial |
| 186 | 34 | 97-159     | 03  | 58817402 | 1.44541741  | 8677    | RESEARCH DR | 5.4A   | General Industrial |
| 187 | 34 | 99-125     | A   | 58820517 | 4.21481385  |         |             | 5.4A   | General Industrial |
| 188 | 34 | 38859-LL   | 01  | 58820411 | 1.37913831  | 299     | GODDARD     | 5.4A   | General Industrial |
| 189 | 34 | 2001-211   | 08  | 58819222 | 1.89246255  | 15      | DOPPLER     | 5.4A   | General Industrial |
| 190 | 34 | 90-128     | 24  | 58819122 | 1.30288717  |         |             | 5.4A   | General Industrial |
| 191 | 34 | 97-194     | 06  | 58820108 | 2.22136057  | 38      | TESLA       | 5.4A   | General Industrial |
| 192 | 34 | 2001-229   | 02  | 58820420 | 1.30566935  | 41      | TESLA       | 5.4A   | General Industrial |
| 193 | 34 | 2003-187   | 02  | 58817602 | 0.08822312  | 8805    | RESEARCH DR | 5.4A   | General Industrial |
| 194 | 34 | 90-128     | 17  | 58817207 | 1.97732942  | 34      | BUNSEN      | 5.4A   | General Industrial |
| 195 | 34 | 368421-LL  | 01  | 58819220 | 1.85696368  | 2       | DOPPLER     | 5.4A   | General Industrial |
| 196 | 34 | 360793-LL  | 01  | 58819324 | 4.82197264  | 9300    | RESEARCH DR | 5.4A   | General Industrial |
| 196 | 34 | 360793-LL  | 01  | 58819324 | 4.82197264  | 9302    | RESEARCH DR | 5.4A   | General Industrial |
| 196 | 34 | 360793-LL  | 01  | 58819324 | 4.82197264  | 9304    | RESEARCH DR | 5.4A   | General Industrial |
| 196 | 34 | 360793-LL  | 01  | 58819324 | 4.82197264  | 9306    | RESEARCH DR | 5.4A   | General Industrial |
| 197 | 34 | 2001-211   | 10  | 58819322 | 1.41987204  | 30      | MULLER      | 5.4A   | General Industrial |
| 198 | 34 | 2005-141   | 10  | 58820123 | 3.65569811  | 46      | MAXWELL     | 5.4A   | General Industrial |
| 198 | 34 | 2005-141   | 10  | 58820123 | 3.65569811  | 42      | MAXWELL     | 5.4A   | General Industrial |
| 198 | 34 | 2005-141   | 10  | 58820123 | 3.65569811  | 44      | MAXWELL     | 5.4A   | General Industrial |
| 198 | 34 | 2005-141   | 10  | 58820123 | 3.65569811  | 50      | MAXWELL     | 5.4A   | General Industrial |
| 198 | 34 | 2005-141   | 10  | 58820123 | 3.65569811  | 56      | MAXWELL     | 5.4A   | General Industrial |
| 198 | 34 | 2005-141   | 10  | 58820123 | 3.65569811  | 68      | MAXWELL     | 5.4A   | General Industrial |
| 198 | 34 | 2005-141   | 10  | 58820123 | 3.65569811  | 72      | MAXWELL     | 5.4A   | General Industrial |
| 198 | 34 | 2005-141   | 10  | 58820123 | 3.65569811  | 54      | MAXWELL     | 5.4A   | General Industrial |
| 198 | 34 | 2005-141   | 10  | 58820123 | 3.65569811  | 58      | MAXWELL     | 5.4A   | General Industrial |
| 198 | 34 | 2005-141   | 10  | 58820123 | 3.65569811  | 60      | MAXWELL     | 5.4A   | General Industrial |
| 198 | 34 | 2005-141   | 10  | 58820123 | 3.65569811  | 64      | MAXWELL     | 5.4A   | General Industrial |
| 198 | 34 | 2005-141   | 10  | 58820123 | 3.65569811  | 66      | MAXWELL     | 5.4A   | General Industrial |
| 198 | 34 | 2005-141   | 10  | 58820123 | 3.65569811  | 76      | MAXWELL     | 5.4A   | General Industrial |
| 198 | 34 | 2005-141   | 10  | 58820123 | 3.65569811  | 62      | MAXWELL     | 5.4A   | General Industrial |
| 198 | 34 | 2005-141   | 10  | 58820123 | 3.65569811  | 74      | MAXWELL     | 5.4A   | General Industrial |
| 198 | 34 | 2005-141   | 10  | 58820123 | 3.65569811  | 48      | MAXWELL     | 5.4A   | General Industrial |
| 198 | 34 | 2005-141   | 10  | 58820123 | 3.65569811  | 52      | MAXWELL     | 5.4A   | General Industrial |
| 198 | 34 | 2005-141   | 10  | 58820123 | 3.65569811  | 70      | MAXWELL     | 5.4A   | General Industrial |
| 199 | 34 | 2001-211   | 09  | 58819319 | 1.15072147  | 51      | DOPPLER     | 5.4A   | General Industrial |
| 200 | 34 | 40244-LL   | 02  | 58819107 | 1.43503517  | 6       | CUSHING     | 5.4A   | General Industrial |
| 201 | 34 | 90-128     | 30  | 58819111 | 1.74930547  | 15      | CUSHING     | 5.4A   | General Industrial |
| 202 | 34 | 2001-211   | 11  | 58819323 | 2.15492788  | 9280    | RESEARCH DR | 5.4A   | General Industrial |
| 203 | 34 | 2001-228   | 01  | 58820118 | 3.95426658  | 66      | TESLA       | 5.4A   | General Industrial |

## 2021–2029 Housing Element

### Appendix C. Senate Bill 2 Compliance Sites Inventory

| ID  | PA | TRACT      | LOT | APN      | ACRES      | ADDRESS | STREET NAME      | ZONING | DESCRIPTION        |
|-----|----|------------|-----|----------|------------|---------|------------------|--------|--------------------|
| 203 | 34 | 2001-228   | 01  | 58820118 | 3.95426658 | 66      | TESLA            | 5.4A   | General Industrial |
| 203 | 34 | 2001-228   | 01  | 58820118 | 3.95426658 | 66      | TESLA            | 5.4A   | General Industrial |
| 203 | 34 | 2001-228   | 01  | 58820118 | 3.95426658 | 66      | TESLA            | 5.4A   | General Industrial |
| 204 | 34 | 365807-EED |     | 58818321 | 0.02991958 |         |                  | 5.4A   | General Industrial |
| 205 | 34 | 2003-102   | A   | 58820522 | 1.96954976 |         |                  | 5.4A   | General Industrial |
| 206 | 34 | 2006-272   | 01  | 58818260 | 3.11016043 | 9201    | RESEARCH         | 5.4A   | General Industrial |
| 206 | 34 | 2006-272   | 01  | 58818260 | 3.11016043 | 9217    | RESEARCH         | 5.4A   | General Industrial |
| 206 | 34 | 2006-272   | 01  | 58818260 | 3.11016043 | 9221    | RESEARCH         | 5.4A   | General Industrial |
| 206 | 34 | 2006-272   | 01  | 58818260 | 3.11016043 | 9227    | RESEARCH         | 5.4A   | General Industrial |
| 206 | 34 | 2006-272   | 01  | 58818260 | 3.11016043 | 9247    | RESEARCH         | 5.4A   | General Industrial |
| 206 | 34 | 2006-272   | 01  | 58818260 | 3.11016043 | 9209    | RESEARCH         | 5.4A   | General Industrial |
| 206 | 34 | 2006-272   | 01  | 58818260 | 3.11016043 | 9233    | RESEARCH         | 5.4A   | General Industrial |
| 206 | 34 | 2006-272   | 01  | 58818260 | 3.11016043 | 9231    | RESEARCH         | 5.4A   | General Industrial |
| 206 | 34 | 2006-272   | 01  | 58818260 | 3.11016043 | 9205    | RESEARCH         | 5.4A   | General Industrial |
| 206 | 34 | 2006-272   | 01  | 58818260 | 3.11016043 | 9207    | RESEARCH         | 5.4A   | General Industrial |
| 206 | 34 | 2006-272   | 01  | 58818260 | 3.11016043 | 9219    | RESEARCH         | 5.4A   | General Industrial |
| 206 | 34 | 2006-272   | 01  | 58818260 | 3.11016043 | 9225    | RESEARCH         | 5.4A   | General Industrial |
| 206 | 34 | 2006-272   | 01  | 58818260 | 3.11016043 | 9229    | RESEARCH         | 5.4A   | General Industrial |
| 206 | 34 | 2006-272   | 01  | 58818260 | 3.11016043 | 9211    | RESEARCH         | 5.4A   | General Industrial |
| 206 | 34 | 2006-272   | 01  | 58818260 | 3.11016043 | 9215    | RESEARCH         | 5.4A   | General Industrial |
| 206 | 34 | 2006-272   | 01  | 58818260 | 3.11016043 | 9251    | RESEARCH         | 5.4A   | General Industrial |
| 206 | 34 | 2006-272   | 01  | 58818260 | 3.11016043 | 9253    | RESEARCH         | 5.4A   | General Industrial |
| 206 | 34 | 2006-272   | 01  | 58818260 | 3.11016043 | 9223    | RESEARCH         | 5.4A   | General Industrial |
| 206 | 34 | 2006-272   | 01  | 58818260 | 3.11016043 | 9249    | RESEARCH         | 5.4A   | General Industrial |
| 206 | 34 | 2006-272   | 01  | 58818260 | 3.11016043 | 9213    | RESEARCH         | 5.4A   | General Industrial |
| 207 | 34 | 97-195     |     | 0        | 0.04905718 |         |                  | 5.4A   | General Industrial |
| 208 | 34 | 99-125     | 02  | 58820502 | 0.28682392 | 15      | GODDARD          | 5.4A   | General Industrial |
| 209 | 34 | 90-128     | 02  | 58817113 | 1.68912091 | 8645    | RESEARCH DR      | 5.4A   | General Industrial |
| 210 | 34 | 1/88       |     | 58820106 | 0.43241307 |         |                  | 5.4A   | General Industrial |
| 211 | 34 | 38859-LL   | 03  | 58820409 | 2.41310726 | 475     | GODDARD          | 5.4A   | General Industrial |
| 212 | 34 | 2004-109   | 02  | 58820220 | 1.01289515 | 459     | WALD             | 5.4A   | General Industrial |
| 213 | 34 | 37984-LL   | 02  | 58820412 | 1.76273731 | 297     | GODDARD          | 5.4A   | General Industrial |
| 214 | 34 | 90-128     | 39  | 58817303 | 3.95671884 | 8699    | IRVINE CENTER DR | 5.4A   | General Industrial |
| 214 | 34 | 90-128     | 39  | 58817303 | 3.95671884 | 8697    | IRVINE CENTER DR | 5.4A   | General Industrial |
| 215 | 34 | 90-130     | C   | 58820116 | 0.20801008 |         |                  | 5.4A   | General Industrial |
| 216 | 34 | 90-130     | A   | 58820117 | 0.55913592 |         |                  | 5.4A   | General Industrial |
| 217 | 34 | 90-130     | A   | 58820304 | 0.90030287 |         |                  | 5.4A   | General Industrial |
| 218 | 34 | 2014-158   | 01  | 58820124 | 1.67950734 | 16450   | SCIENTIFIC WAY   | 5.4A   | General Industrial |
| 219 | 34 | 17892      | 01  | 58820305 | 0.35758946 |         |                  | 5.4A   | General Industrial |
| 220 | 34 | 2016-100   | 03  | 58820527 | 1.63576163 | 320     | GODDARD          | 5.4A   | General Industrial |
| 221 | 34 | 2016-100   | 01  | 58820523 | 0.74149575 | 300     | GODDARD          | 5.4A   | General Industrial |
| 222 | 34 | 332912-LL  | 03  | 58818263 | 5.05808989 | 9767    | RESEARCH DR      | 5.4A   | General Industrial |
| 222 | 34 | 332912-LL  | 03  | 58818263 | 5.05808989 | 9755    | RESEARCH DR      | 5.4A   | General Industrial |

## 2021–2029 Housing Element

### Appendix C. Senate Bill 2 Compliance Sites Inventory

| ID                     | PA | TRACT     | LOT | APN      | ACRES         | ADDRESS | STREET NAME    | ZONING | DESCRIPTION        |
|------------------------|----|-----------|-----|----------|---------------|---------|----------------|--------|--------------------|
| 222                    | 34 | 332912-LL | 03  | 58818263 | 5.05808989    | 14550   | SCIENTIFIC WAY | 5.4A   | General Industrial |
| 223                    | 34 | 2000-143  | 01  | 58818262 | 3.57948904    | 14650   | SCIENTIFIC WAY | 5.4A   | General Industrial |
| 223                    | 34 | 2000-143  | 01  | 58818262 | 3.57948904    | 14700   | SCIENTIFIC WAY | 5.4A   | General Industrial |
| 223                    | 34 | 2000-143  | 01  | 58818262 | 3.57948904    | 14600   | SCIENTIFIC WAY | 5.4A   | General Industrial |
| 223                    | 34 | 2000-143  | 01  | 58818262 | 3.57948904    | 14500   | SCIENTIFIC WAY | 5.4A   | General Industrial |
| 224                    | 34 | 632810-LL | 1   | 58818258 | 6.92281122    | 14850   | SCIENTIFIC WAY | 5.4A   | General Industrial |
| 224                    | 34 | 632810-LL | 1   | 58818258 | 6.92281122    | 15250   | SCIENTIFIC WAY | 5.4A   | General Industrial |
| 224                    | 34 | 632810-LL | 1   | 58818258 | 6.92281122    | 14800   | SCIENTIFIC WAY | 5.4A   | General Industrial |
| 224                    | 34 | 632810-LL | 1   | 58818258 | 6.92281122    | 14900   | SCIENTIFIC WAY | 5.4A   | General Industrial |
| 224                    | 34 | 632810-LL | 1   | 58818258 | 6.92281122    | 14950   | SCIENTIFIC WAY | 5.4A   | General Industrial |
| 224                    | 34 | 632810-LL | 1   | 58818258 | 6.92281122    | 14750   | SCIENTIFIC WAY | 5.4A   | General Industrial |
| 225                    | 34 | 348970-LL | 02  | 58818258 | 6.92281122    | 15050   | SCIENTIFIC WAY | 5.4A   | General Industrial |
| 225                    | 34 | 348970-LL | 02  | 58818258 | 6.92281122    | 15000   | SCIENTIFIC WAY | 5.4A   | General Industrial |
| 225                    | 34 | 348970-LL | 02  | 58818258 | 6.92281122    | 15100   | SCIENTIFIC WAY | 5.4A   | General Industrial |
| 225                    | 34 | 348970-LL | 02  | 58818258 | 6.92281122    | 15200   | SCIENTIFIC WAY | 5.4A   | General Industrial |
| 225                    | 34 | 348970-LL | 02  | 58818258 | 6.92281122    | 15150   | SCIENTIFIC WAY | 5.4A   | General Industrial |
| 226                    | 34 | 2016-100  | 03  | 58820524 | 1.63576163    |         |                | 5.4A   | General Industrial |
| 227                    | 34 | 2016-100  | 01  | 58820528 | 0.74149575    |         |                | 5.4A   | General Industrial |
| 228                    | 34 | 2005-245  | 21  | 58820640 | 0.13672345    | 16481   | SCIENTIFIC WAY | 5.4A   | General Industrial |
| <b>Acreage Total =</b> |    |           |     |          | <b>351.39</b> |         |                |        |                    |

DRAFT



## 2021–2029 Housing Element

### Appendix C. Senate Bill 2 Compliance Sites Inventory

| ID | PA | TRACT      | LOT | APN      | ACRES      | ADDRESS | STREET NAME | ZONING | DESCRIPTION        |
|----|----|------------|-----|----------|------------|---------|-------------|--------|--------------------|
| 1  | 35 | 134/27-36  | 95  | 59106104 | 1.77717001 | 9400    | TOLEDO WAY  | 5.4    | General Industrial |
| 2  | 35 | 98-192     | 06  | 59112113 | 0.31528765 | 9311    | IRVINE BLVD | 5.4    | General Industrial |
| 3  | 35 | 80-624     | 01  | 59003510 | 3.89058008 | 1       | BURROUGHS   | 5.4    | General Industrial |
| 3  | 35 | 80-624     | 01  | 59003510 | 3.89058008 | 1       | BURROUGHS   | 5.4    | General Industrial |
| 3  | 35 | 80-624     | 01  | 59003510 | 3.89058008 | 1       | BURROUGHS   | 5.4    | General Industrial |
| 3  | 35 | 80-624     | 01  | 59003510 | 3.89058008 | 1       | BURROUGHS   | 5.4    | General Industrial |
| 3  | 35 | 80-624     | 01  | 59003510 | 3.89058008 | 1       | BURROUGHS   | 5.4    | General Industrial |
| 3  | 35 | 80-624     | 01  | 59003510 | 3.89058008 | 1       | BURROUGHS   | 5.4    | General Industrial |
| 3  | 35 | 80-624     | 01  | 59003510 | 3.89058008 | 1       | BURROUGHS   | 5.4    | General Industrial |
| 4  | 35 | 98-192     | 09  | 59112103 | 0.50237051 | 9211    | IRVINE BLVD | 5.4    | General Industrial |
| 5  | 35 | 87-243     | 03  | 59110103 | 0.22620616 | 19      | MUSICK      | 6.1    | Institutional      |
| 5  | 35 | 87-243     | 03  | 59110103 | 0.22620616 | 19      | MUSICK      | 5.4    | General Industrial |
| 6  | 35 | 87-243     | 16  | 59110116 | 0.16276609 | 7       | MUSICK      | 5.4    | General Industrial |
| 7  | 35 | 87-243     | 05  | 59110105 | 0.16821119 | 23      | MUSICK      | 5.4    | General Industrial |
| 8  | 35 | 84-629     | 09  | 59109209 | 1.30625523 | 16      | HAMMOND     | 5.4    | General Industrial |
| 8  | 35 | 84-629     | 09  | 59109209 | 1.30625523 | 16      | HAMMOND     | 6.1    | Institutional      |
| 9  | 35 | 98-192     | 01  | 59112118 | 0.965957   | 9371    | IRVINE BLVD | 5.4    | General Industrial |
| 10 | 35 | 98-192     | 14  | 59112107 | 0.32526616 | 9251    | IRVINE BLVD | 5.4    | General Industrial |
| 11 | 35 | 98-192     | 07  | 59112112 | 0.5048947  | 9301    | IRVINE BLVD | 5.4    | General Industrial |
| 12 | 35 | 98-192     | 11  | 59112110 | 0.2130676  | 9271    | IRVINE BLVD | 5.4    | General Industrial |
| 13 | 35 | 98-192     | 03  | 59112116 | 0.31554511 | 9341    | IRVINE BLVD | 5.4    | General Industrial |
| 14 | 35 | 98-192     | 05  | 59112114 | 0.31994647 | 9321    | IRVINE BLVD | 5.4    | General Industrial |
| 15 | 35 | 112/17-25  | 21  | 59005303 | 1.37298054 | 6       | MASON       | 5.4    | General Industrial |
| 16 | 35 | 84-605     | 01  | 59104215 | 6.14328839 | 9351    | JERONIMO RD | 5.4    | General Industrial |
| 16 | 35 | 84-605     | 01  | 59104215 | 6.14328839 | 9271    | JERONIMO RD | 5.4    | General Industrial |
| 17 | 35 | 134/27-36  | 50  | 59102405 | 0.81338996 | 5       | VANDERBILT  | 5.4    | General Industrial |
| 18 | 35 | 1/88       | 302 | 59107314 | 5.61516855 |         |             | 6.1    | Institutional      |
| 18 | 35 | 1/88       | 302 | 59107314 | 5.61516855 |         |             | 6.1    | Institutional      |
| 18 | 35 | 1/88       | 302 | 59107314 | 5.61516855 |         |             | 5.4    | General Industrial |
| 19 | 35 | 134/27-36  | 73  | 59105212 | 2.22203554 | 7       | MORGAN      | 5.4    | General Industrial |
| 20 | 35 | 87-391     | 05  | 59111105 | 3.19286047 | 9       | PARKER      | 5.4    | General Industrial |
| 21 | 35 | 84-604     | 01  | 59103115 | 7.12770929 | 9400    | JERONIMO RD | 5.4    | General Industrial |
| 22 | 35 | 82-605     | 01  | 59105208 | 1.69173943 | 19      | MORGAN      | 5.4    | General Industrial |
| 23 | 35 | 81-LL-0002 | 02  | 59104213 | 1.18710302 | 17      | HUGHES      | 5.4    | General Industrial |
| 24 | 35 | 134/27-36  | 26  | 59102203 | 1.13336943 | 6       | BENDIX      | 5.4    | General Industrial |
| 25 | 35 | 87-243     | 11  | 59110111 | 0.21895749 | 27      | MUSICK      | 5.4    | General Industrial |
| 26 | 35 | 120/46-48  | 16  | 59003407 | 0.87050797 | 7       | AUTRY       | 5.4    | General Industrial |
| 27 | 35 | 87-243     | 15  | 59110115 | 0.16232991 | 9       | MUSICK      | 5.4    | General Industrial |
| 28 | 35 | 87-243     | 02  | 59110102 | 0.25160799 | 17      | MUSICK      | 6.1    | Institutional      |
| 28 | 35 | 87-243     | 02  | 59110102 | 0.25160799 | 17      | MUSICK      | 5.4    | General Industrial |
| 29 | 35 | 1/88       | 299 | 59107314 | 0.9346928  |         |             | 6.1    | Institutional      |
| 29 | 35 | 1/88       | 299 | 59107314 | 0.9346928  |         |             | 6.1    | Institutional      |
| 30 | 35 | 98-192     | 12  | 59112109 | 0.2989591  | 9261    | IRVINE BLVD | 5.4    | General Industrial |

## 2021–2029 Housing Element

### Appendix C. Senate Bill 2 Compliance Sites Inventory

| ID | PA | TRACT      | LOT | APN      | ACRES       | ADDRESS | STREET NAME | ZONING | DESCRIPTION        |
|----|----|------------|-----|----------|-------------|---------|-------------|--------|--------------------|
| 31 | 35 | 87-243     | 14  | 59110114 | 0.24068622  | 11      | MUSICK      | 5.4    | General Industrial |
| 32 | 35 | 87-243     | 18  | 59110118 | 0.25281179  | 3       | MUSICK      | 5.4    | General Industrial |
| 33 | 35 | 98-192     | 04  | 59112115 | 0.52108712  | 9331    | IRVINE BLVD | 5.4    | General Industrial |
| 34 | 35 | 87-243     | 06  | 59110106 | 0.14490699  | 39      | MUSICK      | 5.4    | General Industrial |
| 35 | 35 | 98-192     |     | 0        | 1.24350293  |         |             | 6.1    | Institutional      |
| 35 | 35 | 98-192     |     | 0        | 1.24350293  |         |             | 5.4    | General Industrial |
| 36 | 35 | 2003-217   | 03  | 59005603 | 0.12816382  | 5       | HOLLAND     | 5.4    | General Industrial |
| 37 | 35 | 87-243     | 19  | 59110119 | 0.3143665   | 1       | MUSICK      | 5.4    | General Industrial |
| 38 | 35 | 112/17-25  | 22  | 59005302 | 1.34434539  | 4       | MASON       | 5.4    | General Industrial |
| 39 | 35 | 2003-217   | 02  | 59005602 | 0.11811875  | 5       | HOLLAND     | 5.4    | General Industrial |
| 40 | 35 | 86-LL-0039 | C   | 59108107 | 3.90217444  | 68      | FAIRBANKS   | 5.4    | General Industrial |
| 41 | 35 | 80-621     | 01  | 59004318 | 7.95014083  | 9       | HOLLAND     | 5.4    | General Industrial |
| 41 | 35 | 80-621     | 01  | 59004318 | 7.95014083  | 9       | HOLLAND     | 5.4    | General Industrial |
| 42 | 35 | 134/27-36  | 40  | 59102309 | 0.84734755  | 4       | VANDERBILT  | 5.4    | General Industrial |
| 43 | 35 | 134/27-36  | 37  | 59102306 | 0.9167722   | 3       | STUDEBAKER  | 5.4    | General Industrial |
| 44 | 35 | 84-629     | 04  | 59109204 | 1.32669837  | 57      | PARKER      | 5.4    | General Industrial |
| 45 | 35 | 89-359     | 02  | 59109217 | 0.88993711  | 51      | PARKER      | 5.4    | General Industrial |
| 46 | 35 | 134/27-36  | 92  | 59105103 | 2.33127551  | 3       | MORGAN      | 5.4    | General Industrial |
| 47 | 35 | 84-629     | 05  | 59109205 | 1.30245024  | 65      | PARKER      | 5.4    | General Industrial |
| 48 | 35 | 83-610     | 02  | 59107203 | 8.39623209  | 67      | ALTON PKWY  | 5.4    | General Industrial |
| 48 | 35 | 83-610     | 02  | 59107203 | 8.39623209  | 14101   | ALTON PKWY  | 5.4    | General Industrial |
| 49 | 35 | 134/27-36  | 88  | 59104210 | 1.09324358  | 27      | HUGHES      | 5.4    | General Industrial |
| 50 | 35 | 134/27-36  | 67  | 59105206 | 1.68828729  | 21      | MORGAN      | 5.4    | General Industrial |
| 51 | 35 | 87-243     | 08  | 59110108 | 0.13273412  | 35      | MUSICK      | 5.4    | General Industrial |
| 52 | 35 | 134/27-36  | 49  | 59102404 | 0.79536446  | 7       | VANDERBILT  | 5.4    | General Industrial |
| 53 | 35 | 134/27-36  | 18  | 59101309 | 0.52636221  | 9       | GOODYEAR    | 5.4    | General Industrial |
| 54 | 35 | 1/88       | 300 | 59107304 | 0.44724984  |         |             | 6.1    | Institutional      |
| 54 | 35 | 1/88       | 300 | 59107304 | 0.44724984  |         |             | 6.1    | Institutional      |
| 55 | 35 | 89-190     | 06  | 59109307 | 12.41622317 | 34      | PARKER      | 5.4    | General Industrial |
| 55 | 35 | 89-190     | 06  | 59109307 | 12.41622317 | 2       | MUSICK      | 5.4    | General Industrial |
| 56 | 35 | 84-604     | 02  | 59103116 | 0.62135359  |         |             | 5.4    | General Industrial |
| 57 | 35 | 134/27-36  | 31  | 59103204 | 1.44568233  | 1       | HUGHES      | 5.4    | General Industrial |
| 58 | 35 | 1/88       |     | 0        | 8.08815876  |         |             | 5.4    | General Industrial |
| 59 | 35 | 84-LL-0016 | 02  | 59104218 | 2.93481863  | 19      | HUGHES      | 5.4    | General Industrial |
| 60 | 35 | 86-LL-0039 | B   | 59108106 | 3.84917628  | 72      | FAIRBANKS   | 5.4    | General Industrial |
| 61 | 35 | 87-128     | 03  | 59102104 | 0.259196    |         |             | 5.4    | General Industrial |
| 62 | 35 | 87-391     | 07  | 59111107 | 4.19252803  | 9975    | TOLEDO WAY  | 5.4    | General Industrial |
| 63 | 35 | 112/17-25  | 59  | 59003503 | 3.87502784  | 7       | BURROUGHS   | 5.4    | General Industrial |
| 63 | 35 | 112/17-25  | 59  | 59003503 | 3.87502784  | 5       | BURROUGHS   | 5.4    | General Industrial |
| 64 | 35 | 83-LL-0010 | A   | 59104303 | 6.59332326  | 18      | HUGHES      | 5.4    | General Industrial |
| 64 | 35 | 83-LL-0010 | A   | 59104303 | 6.59332326  | 18      | HUGHES      | 5.4    | General Industrial |
| 64 | 35 | 83-LL-0010 | A   | 59104303 | 6.59332326  | 18      | HUGHES      | 5.4    | General Industrial |
| 64 | 35 | 83-LL-0010 | A   | 59104303 | 6.59332326  | 18      | HUGHES      | 5.4    | General Industrial |

## 2021–2029 Housing Element

### Appendix C. Senate Bill 2 Compliance Sites Inventory

| ID | PA | TRACT      | LOT | APN      | ACRES       | ADDRESS | STREET NAME | ZONING | DESCRIPTION        |
|----|----|------------|-----|----------|-------------|---------|-------------|--------|--------------------|
| 64 | 35 | 83-LL-0010 | A   | 59104303 | 6.59332326  | 10      | HUGHES      | 5.4    | General Industrial |
| 64 | 35 | 83-LL-0010 | A   | 59104303 | 6.59332326  | 16      | HUGHES      | 5.4    | General Industrial |
| 64 | 35 | 83-LL-0010 | A   | 59104303 | 6.59332326  | 18      | HUGHES      | 5.4    | General Industrial |
| 64 | 35 | 83-LL-0010 | A   | 59104303 | 6.59332326  | 14      | HUGHES      | 5.4    | General Industrial |
| 64 | 35 | 83-LL-0010 | A   | 59104303 | 6.59332326  | 12      | HUGHES      | 5.4    | General Industrial |
| 65 | 35 | 2003-217   | 07  | 59005607 | 0.17235199  | 5       | HOLLAND     | 5.4    | General Industrial |
| 66 | 35 | 134/27-36  | 19  | 59101311 | 0.82574253  | 7       | GOODYEAR    | 5.4    | General Industrial |
| 66 | 35 | 134/27-36  | 19  | 59101311 | 0.82574253  | 2       | FLEMING     | 5.4    | General Industrial |
| 67 | 35 | 84-629     | 08  | 59109208 | 1.30818361  | 12      | HAMMOND     | 5.4    | General Industrial |
| 67 | 35 | 84-629     | 08  | 59109208 | 1.30818361  | 8       | HAMMOND     | 5.4    | General Industrial |
| 67 | 35 | 84-629     | 08  | 59109208 | 1.30818361  | 12      | HAMMOND     | 6.1    | Institutional      |
| 67 | 35 | 84-629     | 08  | 59109208 | 1.30818361  | 8       | HAMMOND     | 6.1    | Institutional      |
| 68 | 35 | 2003-217   | 10  | 59005610 | 0.14251054  | 5       | HOLLAND     | 5.4    | General Industrial |
| 69 | 35 | 83-LL-0010 | B   | 59104305 | 5.42709099  | 30      | HUGHES      | 5.4    | General Industrial |
| 69 | 35 | 83-LL-0010 | B   | 59104305 | 5.42709099  | 6       | MORGAN      | 5.4    | General Industrial |
| 70 | 35 | 134/27-36  | 41  | 59102310 | 0.8906546   | 6       | VANDERBILT  | 5.4    | General Industrial |
| 71 | 35 | 134/27-36  | 77  | 59103201 | 3.6875951   | 9401    | JERONIMO RD | 5.4    | General Industrial |
| 72 | 35 | 112/17-25  | 03  | 59005108 | 0.98355731  | 3       | HOLLAND     | 5.4    | General Industrial |
| 73 | 35 | 134/27-36  | 54  | 59102409 | 0.8118544   | 4       | CHRYSLER    | 5.4    | General Industrial |
| 74 | 35 | 1/88       | 300 | 59107314 | 54.25989856 |         |             | 6.1    | Institutional      |
| 75 | 35 | 2003-217   | 09  | 59005609 | 0.10893705  | 5       | HOLLAND     | 5.4    | General Industrial |
| 76 | 35 | 134/27-36  | 100 | 59105204 | 2.62187397  | 17      | GOODYEAR    | 5.4    | General Industrial |
| 77 | 35 | 134/27-36  | 36  | 59102305 | 0.83717908  | 5       | STUDEBAKER  | 5.4    | General Industrial |
| 78 | 35 | 86-LL-0048 | A   | 59104104 | 1.76068804  | 9200    | JERONIMO RD | 5.4    | General Industrial |
| 79 | 35 | 2003-217   | 04  | 59005604 | 0.09803133  | 5       | HOLLAND     | 5.4    | General Industrial |
| 80 | 35 | 134/27-36  | 17  | 59101307 | 0.30216202  |         |             | 5.4    | General Industrial |
| 81 | 35 | 120/46-48  | 04  | 59003204 | 0.7693605   | 15      | MARCONI     | 5.4    | General Industrial |
| 82 | 35 | 134/27-36  | 71  | 59105210 | 1.71069118  | 11      | MORGAN      | 5.4    | General Industrial |
| 83 | 35 | 112/17-25  | 72  | 59002307 | 1.19479932  | 5       | OLDFIELD    | 5.4    | General Industrial |
| 84 | 35 | 98-192     | 15  | 59112106 | 0.75671934  | 9241    | IRVINE BLVD | 5.4    | General Industrial |
| 85 | 35 | 84-604     | 01  | 59103113 | 0.20124762  |         |             | 5.4    | General Industrial |
| 86 | 35 | 134/27-36  | 64  | 59101303 | 0.83025183  | 3       | CHRYSLER    | 5.4    | General Industrial |
| 87 | 35 | 134/27-36  | 65  | 59101304 | 0.94123308  | 20      | MORGAN      | 5.4    | General Industrial |
| 88 | 35 | 98-192     | 13  | 59112108 | 0.24963613  | 9361    | IRVINE BLVD | 5.4    | General Industrial |
| 89 | 35 | 90-226     |     | 0        | 0.98635583  |         |             | 6.1    | Institutional      |
| 89 | 35 | 90-226     |     | 0        | 0.98635583  |         |             | 6.1    | Institutional      |
| 89 | 35 | 90-226     |     | 0        | 0.98635583  |         |             | 5.4    | General Industrial |
| 90 | 35 | 134/27-36  | 62  | 59101301 | 0.8264449   | 7       | CHRYSLER    | 5.4    | General Industrial |
| 91 | 35 | 87-391     | 06  | 59111106 | 2.68035254  | 3       | PARKER      | 5.4    | General Industrial |
| 92 | 35 | 84-604     | 02  | 59103117 | 0.92921956  |         |             | 5.4    | General Industrial |
| 93 | 35 | 85-LM-007  | 01  | 59102315 | 1.61968592  | 11      | STUDEBAKER  | 5.4    | General Industrial |
| 94 | 35 | 134/27-36  | 45  | 59102314 | 0.86600856  | 14      | VANDERBILT  | 5.4    | General Industrial |
| 95 | 35 | 81-LL-0005 | 02  | 59005111 | 7.59639414  | 1       | HOLLAND     | 5.4    | General Industrial |

## 2021–2029 Housing Element

### Appendix C. Senate Bill 2 Compliance Sites Inventory

| ID  | PA | TRACT     | LOT | APN      | ACRES       | ADDRESS   | STREET NAME | ZONING | DESCRIPTION        |
|-----|----|-----------|-----|----------|-------------|-----------|-------------|--------|--------------------|
| 96  | 35 | 134/27-36 | 56  | 59102411 | 0.78608269  | 8         | CHRYSLER    | 5.4    | General Industrial |
| 97  | 35 | 84-615    | 01  | 59101206 | 5.54310715  | 9701      | JERONIMO RD | 5.4    | General Industrial |
| 98  | 35 | 2003-217  | 06  | 59005606 | 0.17232117  | 5         | HOLLAND     | 5.4    | General Industrial |
| 99  | 35 | 2014-124  | 01  | 59101112 | 17.0118296  | 9950      | JERONIMO RD | 5.4    | General Industrial |
| 100 | 35 | 80-621    | 01  | 59004312 | 0.14279069  |           |             | 5.4    | General Industrial |
| 101 | 35 | 80-629    | 01  | 59004320 | 17.4670349  | 15091     | BAKE PKWY   | 5.4    | General Industrial |
| 101 | 35 | 80-629    | 01  | 59004320 | 17.4670349  | 15041     | BAKE PKWY   | 5.4    | General Industrial |
| 101 | 35 | 80-629    | 01  | 59004320 | 17.4670349  | 1         | MARCONI     | 5.4    | General Industrial |
| 102 | 35 | 112/17-25 | 15  | 59004103 | 1.48439098  | 6         | THOMAS      | 5.4    | General Industrial |
| 103 | 35 | 87-243    | 12  | 59110112 | 0.20244571  | 29        | MUSICK      | 5.4    | General Industrial |
| 104 | 35 | 120/46-48 | 05  | 59003205 | 0.9956637   | 3         | FARADAY     | 5.4    | General Industrial |
| 105 | 35 | 112/17-25 | 34  | 59003417 | 1.39293942  | 18        | MASON       | 5.4    | General Industrial |
| 105 | 35 | 112/17-25 | 34  | 59003417 | 1.39293942  | 17        | THOMAS      | 5.4    | General Industrial |
| 106 | 35 | 80-624    | 02  | 59003509 | 2.09421236  | 3         | BURROUGHS   | 5.4    | General Industrial |
| 107 | 35 | 112/17-25 | 18  | 59005201 | 1.29730322  | 1         | MASON       | 5.4    | General Industrial |
| 108 | 35 | 112/17-25 | 20  | 59005203 | 1.50590019  | 5         | MASON       | 5.4    | General Industrial |
| 109 | 35 | 2003-217  | 11  | 59005611 | 0.13132023  | 5         | HOLLAND     | 5.4    | General Industrial |
| 110 | 35 | 112/17-25 | 27  | 59005405 | 1.04296647  | 7         | MASON       | 5.4    | General Industrial |
| 111 | 35 | 87-128    | 03  | 59102107 | 0.26276075  |           |             | 5.4    | General Industrial |
| 112 | 35 | 112/17-25 | 19  | 59005202 | 1.39022738  | 3         | MASON       | 5.4    | General Industrial |
| 113 | 35 | 1/88      | 301 | 59107314 | 35.39260081 |           |             | 5.4    | General Industrial |
| 113 | 35 | 1/88      | 301 | 59107314 | 35.39260081 |           |             | 6.1    | Institutional      |
| 113 | 35 | 1/88      | 301 | 59107314 | 35.39260081 |           |             | 5.4    | General Industrial |
| 114 | 35 | 87-243    | 07  | 59110107 | 0.12120974  | 37        | MUSICK      | 5.4    | General Industrial |
| 115 | 35 | 79-619    | 01  | 59005508 | 1.12165268  | 10        | MASON       | 5.4    | General Industrial |
| 116 | 35 | 80-621    | 01  | 59004314 | 0.25581197  |           |             | 5.4    | General Industrial |
| 117 | 35 | 112/17-25 | 49  | 59002101 | 3.45623552  | 8         | WHATNEY     | 5.4    | General Industrial |
| 118 | 35 | 87-128    | 03  | 59102114 | 6.98513119  | 9650      | JERONIMO RD | 5.4    | General Industrial |
| 119 | 35 | 89-190    | 01  | 59109302 | 2.08506338  | 35        | HAMMOND     | 5.4    | General Industrial |
| 120 | 35 | 87-243    | 13  | 59110113 | 0.22384875  | 31        | MUSICK      | 5.4    | General Industrial |
| 121 | 35 | 87-243    | 09  | 59110109 | 0.19434479  | 33        | MUSICK      | 5.4    | General Industrial |
| 122 | 35 | 89-190    | 02  | 59109303 | 8.31956423  | 19        | HAMMOND     | 5.4    | General Industrial |
| 122 | 35 | 89-190    | 02  | 59109303 | 8.31956423  | 17        | HAMMOND     | 5.4    | General Industrial |
| 122 | 35 | 89-190    | 02  | 59109303 | 8.31956423  | 33        | HAMMOND     | 5.4    | General Industrial |
| 122 | 35 | 89-190    | 02  | 59109303 | 8.31956423  | 15        | HAMMOND     | 5.4    | General Industrial |
| 123 | 35 | 84-629    | 16  | 59107503 | 19.36813863 | 23        | PARKER      | 5.4    | General Industrial |
| 123 | 35 | 84-629    | 16  | 59107503 | 19.36813863 | ACCESSORY | BAKE PKWY   | 5.4    | General Industrial |
| 123 | 35 | 84-629    | 16  | 59107503 | 19.36813863 | 14155     | BAKE PKWY   | 5.4    | General Industrial |
| 123 | 35 | 84-629    | 16  | 59107503 | 19.36813863 | ACCESSORY | BAKE PKWY   | 5.4    | General Industrial |
| 124 | 35 | 120/46-48 | 08  | 59003208 | 0.89566617  | 4         | WRIGLEY     | 5.4    | General Industrial |
| 125 | 35 | 84-629    | 19  | 59108301 | 0.79557251  | 65        | FAIRBANKS   | 5.4    | General Industrial |
| 126 | 35 | 120/46-48 | 07  | 59003207 | 0.78181512  | 6         | WRIGLEY     | 5.4    | General Industrial |
| 127 | 35 | 87-243    | 04  | 59110104 | 0.13333387  | 21        | MUSICK      | 5.4    | General Industrial |

## 2021–2029 Housing Element

### Appendix C. Senate Bill 2 Compliance Sites Inventory

| ID  | PA | TRACT      | LOT | APN      | ACRES       | ADDRESS | STREET NAME    | ZONING | DESCRIPTION        |
|-----|----|------------|-----|----------|-------------|---------|----------------|--------|--------------------|
| 128 | 35 | 112/17-25  | 68  | 59002303 | 1.61829299  | 5       | WHATNEY        | 5.4    | General Industrial |
| 129 | 35 | 120/46-48  | 03  | 59003203 | 0.77841687  | 11      | MARCONI        | 5.4    | General Industrial |
| 130 | 35 | 120/46-48  | 15  | 59003406 | 0.90578229  | 5       | AUTRY          | 5.4    | General Industrial |
| 131 | 35 | 82-210     | 01  | 59004324 | 4.63681931  | 9999    | MUIRLANDS BLVD | 5.4    | General Industrial |
| 131 | 35 | 82-210     | 01  | 59004324 | 4.63681931  | 9927    | MUIRLANDS BLVD | 5.4    | General Industrial |
| 131 | 35 | 82-210     | 01  | 59004324 | 4.63681931  | 9971    | MUIRLANDS BLVD | 5.4    | General Industrial |
| 131 | 35 | 82-210     | 01  | 59004324 | 4.63681931  | 9967    | MUIRLANDS BLVD | 5.4    | General Industrial |
| 131 | 35 | 82-210     | 01  | 59004324 | 4.63681931  | 9975    | MUIRLANDS BLVD | 5.4    | General Industrial |
| 131 | 35 | 82-210     | 01  | 59004324 | 4.63681931  | 9947    | MUIRLANDS BLVD | 5.4    | General Industrial |
| 131 | 35 | 82-210     | 01  | 59004324 | 4.63681931  | 9955    | MUIRLANDS BLVD | 5.4    | General Industrial |
| 131 | 35 | 82-210     | 01  | 59004324 | 4.63681931  | 9991    | MUIRLANDS BLVD | 5.4    | General Industrial |
| 131 | 35 | 82-210     | 01  | 59004324 | 4.63681931  | 9943    | MUIRLANDS BLVD | 5.4    | General Industrial |
| 131 | 35 | 82-210     | 01  | 59004324 | 4.63681931  | 9995    | MUIRLANDS BLVD | 5.4    | General Industrial |
| 131 | 35 | 82-210     | 01  | 59004324 | 4.63681931  | 9959    | MUIRLANDS BLVD | 5.4    | General Industrial |
| 131 | 35 | 82-210     | 01  | 59004324 | 4.63681931  | 9931    | MUIRLANDS BLVD | 5.4    | General Industrial |
| 131 | 35 | 82-210     | 01  | 59004324 | 4.63681931  | 9983    | MUIRLANDS BLVD | 5.4    | General Industrial |
| 131 | 35 | 82-210     | 01  | 59004324 | 4.63681931  | 9987    | MUIRLANDS BLVD | 5.4    | General Industrial |
| 131 | 35 | 82-210     | 01  | 59004324 | 4.63681931  | 9935    | MUIRLANDS BLVD | 5.4    | General Industrial |
| 131 | 35 | 82-210     | 01  | 59004324 | 4.63681931  | 9939    | MUIRLANDS BLVD | 5.4    | General Industrial |
| 131 | 35 | 82-210     | 01  | 59004324 | 4.63681931  | 9963    | MUIRLANDS BLVD | 5.4    | General Industrial |
| 131 | 35 | 82-210     | 01  | 59004324 | 4.63681931  | 9979    | MUIRLANDS BLVD | 5.4    | General Industrial |
| 131 | 35 | 82-210     | 01  | 59004324 | 4.63681931  | 9951    | MUIRLANDS BLVD | 5.4    | General Industrial |
| 132 | 35 | 87-243     | 10  | 59110110 | 0.18441232  | 25      | MUSICK         | 5.4    | General Industrial |
| 133 | 35 | 97-220     | 01  | 59002507 | 2.09271025  | 12      | MCLAREN        | 5.4    | General Industrial |
| 134 | 35 | 120/46-48  | 13  | 59003404 | 0.96403912  | 1       | AUTRY          | 5.4    | General Industrial |
| 135 | 35 | 120/46-48  | 28  | 59003302 | 0.81090344  | 5       | WRIGLEY        | 5.4    | General Industrial |
| 136 | 35 | 89-190     | 04  | 59109305 | 2.78885153  | 50      | PARKER         | 5.4    | General Industrial |
| 137 | 35 | 84-629     | 07  | 59109207 | 1.30499006  | 10      | HAMMOND        | 5.4    | General Industrial |
| 137 | 35 | 84-629     | 07  | 59109207 | 1.30499006  | 10      | HAMMOND        | 6.1    | Institutional      |
| 138 | 35 | 120/46-48  | 11  | 59003402 | 0.82399319  | 3       | WATSON         | 5.4    | General Industrial |
| 139 | 35 | 81-LL-0002 | 01  | 59104212 | 2.9760891   | 11      | HUGHES         | 5.4    | General Industrial |
| 140 | 35 | 98-192     | 17  | 59112104 | 0.4442994   | 9221    | IRVINE BLVD    | 5.4    | General Industrial |
| 141 | 35 | 134/27-36  | 96  | 59105101 | 2.00328706  | 9490    | TOLEDO WAY     | 5.4    | General Industrial |
| 142 | 35 | 87-391     | 01  | 59111101 | 5.42488671  | 9775    | TOLEDO WAY     | 5.4    | General Industrial |
| 143 | 35 | 98-192     | 10  | 59112111 | 0.31814435  | 9281    | IRVINE BLVD    | 5.4    | General Industrial |
| 144 | 35 | 2006-105   | 06  | 59101428 | 0.31464809  | 14      | GOODYEAR       | 5.4    | General Industrial |
| 144 | 35 | 2006-105   | 06  | 59101428 | 0.31464809  | 14      | GOODYEAR       | 5.4    | General Industrial |
| 144 | 35 | 2006-105   | 06  | 59101428 | 0.31464809  | 14      | GOODYEAR       | 5.4    | General Industrial |
| 144 | 35 | 2006-105   | 06  | 59101428 | 0.31464809  | 14      | GOODYEAR       | 5.4    | General Industrial |
| 144 | 35 | 2006-105   | 06  | 59101428 | 0.31464809  | 14      | GOODYEAR       | 5.4    | General Industrial |
| 145 | 35 | 112/17-25  | 67  | 59002302 | 1.48747151  | 3       | WHATNEY        | 5.4    | General Industrial |
| 146 | 35 | 112/17-25  | 65  | 59002503 | 11.21299687 | 15795   | ROCKFIELD BLVD | 5.4    | General Industrial |
| 146 | 35 | 112/17-25  | 65  | 59002503 | 11.21299687 | 4       | MCLAREN        | 5.4    | General Industrial |

## 2021–2029 Housing Element

### Appendix C. Senate Bill 2 Compliance Sites Inventory

| ID  | PA | TRACT     | LOT | APN      | ACRES       | ADDRESS | STREET NAME    | ZONING | DESCRIPTION        |
|-----|----|-----------|-----|----------|-------------|---------|----------------|--------|--------------------|
| 146 | 35 | 112/17-25 | 65  | 59002503 | 11.21299687 | 15791   | ROCKFIELD BLVD | 5.4    | General Industrial |
| 146 | 35 | 112/17-25 | 65  | 59002503 | 11.21299687 | 6       | MCLAREN        | 5.4    | General Industrial |
| 146 | 35 | 112/17-25 | 65  | 59002503 | 11.21299687 | 2       | MCLAREN        | 5.4    | General Industrial |
| 146 | 35 | 112/17-25 | 65  | 59002503 | 11.21299687 | 10      | MCLAREN        | 5.4    | General Industrial |
| 146 | 35 | 112/17-25 | 65  | 59002503 | 11.21299687 | 8       | MCLAREN        | 5.4    | General Industrial |
| 146 | 35 | 112/17-25 | 65  | 59002503 | 11.21299687 | 15801   | ROCKFIELD BLVD | 5.4    | General Industrial |
| 147 | 35 | 134/27-36 | 35  | 59102304 | 0.82061034  | 7       | STUDEBAKER     | 5.4    | General Industrial |
| 148 | 35 | 134/27-36 | 39  | 59102308 | 1.03482249  | 14      | MORGAN         | 5.4    | General Industrial |
| 149 | 35 | 134/27-36 | 79  | 59104201 | 2.95931826  | 9201    | JERONIMO RD    | 5.4    | General Industrial |
| 150 | 35 | 134/27-36 | 70  | 59105209 | 1.67896293  | 15      | MORGAN         | 5.4    | General Industrial |
| 151 | 35 | 134/27-36 | 76  | 59103202 | 2.68310816  | 14725   | ALTON PKWY     | 5.4    | General Industrial |
| 151 | 35 | 134/27-36 | 76  | 59103202 | 2.68310816  | 14725   | ALTON PKWY     | 5.4    | General Industrial |
| 152 | 35 | 134/27-36 | 57  | 59102412 | 0.79385429  | 10      | CHRYSLER       | 5.4    | General Industrial |
| 153 | 35 | 120/46-48 | 24  | 59003415 | 1.25460037  | 2       | FARADAY        | 5.4    | General Industrial |
| 154 | 35 | 134/27-36 | 63  | 59101302 | 0.83037905  | 5       | CHRYSLER       | 5.4    | General Industrial |
| 155 | 35 | 83-610    | 01  | 59107202 | 20.00069386 | 9401    | TOLEDO WAY     | 5.4    | General Industrial |
| 155 | 35 | 83-610    | 01  | 59107202 | 20.00069386 | 9451    | TOLEDO WAY     | 5.4    | General Industrial |
| 156 | 35 | 134/27-36 | 52  | 59102407 | 1.11169665  | 1       | VANDERBILT     | 5.4    | General Industrial |
| 157 | 35 | 84-615    | 01  | 59102204 | 1.08472528  |         |                | 5.4    | General Industrial |
| 158 | 35 | 84-629    | 06  | 59109206 | 2.50488993  | 75      | PARKER         | 5.4    | General Industrial |
| 158 | 35 | 84-629    | 06  | 59109206 | 2.50488993  | 75      | PARKER         | 6.1    | Institutional      |
| 159 | 35 | 89-359    | 01  | 59109216 | 0.91086898  | 53      | PARKER         | 5.4    | General Industrial |
| 160 | 35 | 134/27-36 | 32  | 59102301 | 0.80579539  | 15      | STUDEBAKER     | 5.4    | General Industrial |
| 161 | 35 | 87-391    | 02  | 59111102 | 3.19120713  | 4       | CROMWELL       | 5.4    | General Industrial |
| 162 | 35 | 2003-217  | 05  | 59005605 | 0.12152907  | 5       | HOLLAND        | 5.4    | General Industrial |
| 163 | 35 | 87-391    | 03  | 59111103 | 2.84661284  | 2       | CROMWELL       | 5.4    | General Industrial |
| 164 | 35 | 134/27-36 | 43  | 59102312 | 0.94190607  | 10      | VANDERBILT     | 5.4    | General Industrial |
| 165 | 35 | 86-398    | 01  | 59109215 | 8.95036776  | 39      | PARKER         | 5.4    | General Industrial |
| 165 | 35 | 86-398    | 01  | 59109215 | 8.95036776  | 35      | PARKER         | 5.4    | General Industrial |
| 165 | 35 | 86-398    | 01  | 59109215 | 8.95036776  | 45      | PARKER         | 5.4    | General Industrial |
| 165 | 35 | 86-398    | 01  | 59109215 | 8.95036776  | 29      | PARKER         | 5.4    | General Industrial |
| 166 | 35 | 112/17-25 | 02  | 59005112 | 0.05491474  |         |                | 5.4    | General Industrial |
| 167 | 35 | 87-243    | 01  | 59110101 | 0.44764168  | 15      | MUSICK         | 6.1    | Institutional      |
| 167 | 35 | 87-243    | 01  | 59110101 | 0.44764168  | 15      | MUSICK         | 5.4    | General Industrial |
| 168 | 35 | 120/46-48 | 23  | 59003414 | 0.88044035  | 4       | FARADAY        | 5.4    | General Industrial |
| 169 | 35 | 134/27-36 | 42  | 59102311 | 0.89273035  | 8       | VANDERBILT     | 5.4    | General Industrial |
| 170 | 35 | 134/27-36 | 48  | 59102403 | 0.75187256  | 9       | VANDERBILT     | 5.4    | General Industrial |
| 171 | 35 | 84-604    | 03  | 59103119 | 3.55166201  | 9560    | JERONIMO RD    | 5.4    | General Industrial |
| 172 | 35 | 134/27-36 | 29  | 59103205 | 3.71030286  | 9501    | JERONIMO RD    | 5.4    | General Industrial |
| 173 | 35 | 112/17-25 | 26  | 59005304 | 1.43504312  | 5       | STERLING       | 5.4    | General Industrial |
| 174 | 35 | 134/27-36 | 18  | 59101310 | 0.30273296  |         |                | 5.4    | General Industrial |
| 175 | 35 | 134/27-36 | 17  | 59101308 | 0.52633504  | 11      | GOODYEAR       | 5.4    | General Industrial |
| 176 | 35 | 2006-147  | 02  | 59102416 | 1.09106578  | 11      | VANDERBILT     | 5.4    | General Industrial |

## 2021–2029 Housing Element

### Appendix C. Senate Bill 2 Compliance Sites Inventory

| ID  | PA | TRACT      | LOT | APN      | ACRES       | ADDRESS | STREET NAME    | ZONING | DESCRIPTION        |
|-----|----|------------|-----|----------|-------------|---------|----------------|--------|--------------------|
| 177 | 35 | 134/27-36  | 66  | 59105205 | 1.65317503  | 15      | GOODYEAR       | 5.4    | General Industrial |
| 178 | 35 | 112/17-25  | 16  | 59004102 | 1.36281393  | 4       | THOMAS         | 5.4    | General Industrial |
| 179 | 35 | 2003-217   | 08  | 59005608 | 0.13541708  | 5       | HOLLAND        | 5.4    | General Industrial |
| 180 | 35 | 2003-217   | 12  | 59005612 | 0.11648233  | 5       | HOLLAND        | 5.4    | General Industrial |
| 181 | 35 | 2006-105   | 08  | 59101424 | 0.76101849  | 10      | GOODYEAR       | 5.4    | General Industrial |
| 182 | 35 | 80-619     | 03  | 59104214 | 1.02859375  | 2       | MORGAN         | 5.4    | General Industrial |
| 183 | 35 | 2006-105   | A   | 59101426 | 4.1809594   |         |                | 5.4    | General Industrial |
| 184 | 35 | 80-629     | 01  | 59004321 | 0.38480124  |         |                | 5.4    | General Industrial |
| 185 | 35 | 2006-105   | 02  | 59101428 | 0.45399635  | 12      | GOODYEAR       | 5.4    | General Industrial |
| 185 | 35 | 2006-105   | 02  | 59101428 | 0.45399635  | 12      | GOODYEAR       | 5.4    | General Industrial |
| 185 | 35 | 2006-105   | 02  | 59101428 | 0.45399635  | 12      | GOODYEAR       | 5.4    | General Industrial |
| 185 | 35 | 2006-105   | 02  | 59101428 | 0.45399635  | 12      | GOODYEAR       | 5.4    | General Industrial |
| 185 | 35 | 2006-105   | 02  | 59101428 | 0.45399635  | 12      | GOODYEAR       | 5.4    | General Industrial |
| 185 | 35 | 2006-105   | 02  | 59101428 | 0.45399635  | 12      | GOODYEAR       | 5.4    | General Industrial |
| 185 | 35 | 2006-105   | 02  | 59101428 | 0.45399635  | 12      | GOODYEAR       | 5.4    | General Industrial |
| 186 | 35 | 112/17-25  | 29  | 59005403 | 0.99735534  | 15      | MASON          | 5.4    | General Industrial |
| 187 | 35 | 112/17-25  | 23  | 59005301 | 1.24596315  | 2       | MASON          | 5.4    | General Industrial |
| 188 | 35 | 2003-217   | A   | 59005613 | 2.43129789  |         |                | 5.4    | General Industrial |
| 189 | 35 | 120/46-48  | 01  | 59003201 | 0.78541116  | 7       | MARCONI        | 5.4    | General Industrial |
| 190 | 35 | 112/17-25  | 41  | 59003416 | 1.25345044  | 19      | THOMAS         | 5.4    | General Industrial |
| 190 | 35 | 112/17-25  | 41  | 59003416 | 1.25345044  | 19      | THOMAS         | 5.4    | General Industrial |
| 191 | 35 | 88-123     | 02  | 59004203 | 1.99931788  | 10      | HOLLAND        | 5.4    | General Industrial |
| 192 | 35 | 86-LL-0039 | D   | 59108108 | 3.23676076  | 64      | FAIRBANKS      | 5.4    | General Industrial |
| 192 | 35 | 86-LL-0039 | D   | 59108108 | 3.23676076  | 2       | ASTOR          | 5.4    | General Industrial |
| 193 | 35 | 88-123     | 01  | 59004202 | 8.31150388  | 9801    | MUIRLANDS BLVD | 5.4    | General Industrial |
| 194 | 35 | 112/17-25  | 03  | 59005107 | 0.59517541  |         |                | 5.4    | General Industrial |
| 195 | 35 | 2006-105   | A   | 59101425 | 3.55639782  |         |                | 5.4    | General Industrial |
| 196 | 35 | 2006-105   | A   | 59101427 | 0.26594007  |         |                | 5.4    | General Industrial |
| 197 | 35 | 112/17-25  | 30  | 59005402 | 1.0008255   | 10      | THOMAS         | 5.4    | General Industrial |
| 198 | 35 | 120/46-48  | 19  | 59003410 | 0.85593357  | 13      | AUTRY          | 5.4    | General Industrial |
| 199 | 35 | 84-629     | 17  | 59109402 | 1.24970544  |         |                | 5.4    | General Industrial |
| 200 | 35 | 80-627     | 01  | 59002108 | 8.640502    | 10      | WHATNEY        | 5.4    | General Industrial |
| 200 | 35 | 80-627     | 01  | 59002108 | 8.640502    | 12      | WHATNEY        | 5.4    | General Industrial |
| 201 | 35 | 112/17-25  | 54  | 59002106 | 1.37777898  | 11      | WHATNEY        | 5.4    | General Industrial |
| 201 | 35 | 112/17-25  | 54  | 59002106 | 1.37777898  | 11      | WHATNEY        | 5.4    | General Industrial |
| 202 | 35 | 86-LL-0049 | 01  | 59108206 | 3.64645126  | 56      | FAIRBANKS      | 5.4    | General Industrial |
| 203 | 35 | 84-629     | 2   | 59109401 | 17.98143732 | 9750    | IRVINE BLVD    | 5.4    | General Industrial |
| 204 | 35 | 83-618     | 1   | 59107404 | 26.375904   | 14300   | ALTON PKWY     | 5.4    | General Industrial |
| 205 | 35 | 120/46-48  | 25  | 59003418 | 1.17079745  | 20      | MASON          | 5.4    | General Industrial |
| 206 | 35 | 84-604     | 02  | 59103118 | 8.41497381  | 9500    | JERONIMO RD    | 5.4    | General Industrial |
| 207 | 35 | 120/46-48  | 18  | 59003409 | 0.88152133  | 11      | AUTRY          | 5.4    | General Industrial |
| 208 | 35 | 87-128     | 02  | 59102114 | 2.8353825   | 9700    | JERONIMO RD    | 5.4    | General Industrial |
| 209 | 35 | 134/27-36  | 51  | 59102406 | 0.90212855  | 3       | VANDERBILT     | 5.4    | General Industrial |





## 2021–2029 Housing Element

### Appendix C. Senate Bill 2 Compliance Sites Inventory

| ID  | PA | TRACT      | LOT | APN      | ACRES      | ADDRESS | STREET NAME | ZONING | DESCRIPTION        |
|-----|----|------------|-----|----------|------------|---------|-------------|--------|--------------------|
| 228 | 35 | 2006-105   | 03  | 59101428 | 0.40991912 | 18      | GOODYEAR    | 5.4    | General Industrial |
| 228 | 35 | 2006-105   | 03  | 59101428 | 0.40991912 | 18      | GOODYEAR    | 5.4    | General Industrial |
| 229 | 35 | 134/27-36  | 93  | 59106103 | 3.43047704 | 1       | MORGAN      | 5.4    | General Industrial |
| 230 | 35 | 1/88       | 300 | 59107313 | 3.29687063 |         |             | 6.1    | Institutional      |
| 230 | 35 | 1/88       | 300 | 59107313 | 3.29687063 |         |             | 6.1    | Institutional      |
| 231 | 35 | 112/17-25  | 37  | 59005511 | 1.14746462 | 12      | MASON       | 5.4    | General Industrial |
| 232 | 35 | 1/88       | 299 | 59107304 | 8.85554332 |         |             | 6.1    | Institutional      |
| 232 | 35 | 1/88       | 299 | 59107304 | 8.85554332 |         |             | 6.1    | Institutional      |
| 232 | 35 | 1/88       | 299 | 59107304 | 8.85554332 |         |             | 5.4    | General Industrial |
| 233 | 35 | 88-105     | 01  | 59109214 | 3.81481955 | 28      | HAMMOND     | 5.4    | General Industrial |
| 233 | 35 | 88-105     | 01  | 59109214 | 3.81481955 | 24      | HAMMOND     | 5.4    | General Industrial |
| 233 | 35 | 88-105     | 01  | 59109214 | 3.81481955 | 28      | HAMMOND     | 6.1    | Institutional      |
| 233 | 35 | 88-105     | 01  | 59109214 | 3.81481955 | 24      | HAMMOND     | 6.1    | Institutional      |
| 234 | 35 | 84-609     | 01  | 59104216 | 2.25299053 | 25      | HUGHES      | 5.4    | General Industrial |
| 234 | 35 | 84-609     | 01  | 59104216 | 2.25299053 | 23      | HUGHES      | 5.4    | General Industrial |
| 235 | 35 | 84-LL-0016 | 01  | 59104217 | 1.454941   | 21      | HUGHES      | 5.4    | General Industrial |
| 236 | 35 | 89-190     | 05  | 59109306 | 3.18033566 | 40      | PARKER      | 5.4    | General Industrial |
| 237 | 35 | 81-LL-0003 | 02  | 59105202 | 3.8071931  | 9600    | TOLEDO WAY  | 5.4    | General Industrial |
| 238 | 35 | 134/27-36  | 30  | 59103203 | 1.40390448 | 3       | HUGHES      | 5.4    | General Industrial |
| 239 | 35 | 134/27-36  | 53  | 59102408 | 0.92582048 | 2       | CHRYSLER    | 5.4    | General Industrial |
| 239 | 35 | 134/27-36  | 53  | 59102408 | 0.92582048 | 18      | MORGAN      | 5.4    | General Industrial |
| 240 | 35 | 82-605     | 01  | 59105207 | 1.65286043 |         |             | 5.4    | General Industrial |
| 241 | 35 | 134/27-36  | 99  | 59105203 | 3.70645422 | 9700    | TOLEDO WAY  | 5.4    | General Industrial |
| 242 | 35 | 87-243     | 17  | 59110117 | 0.23205977 | 5       | MUSICK      | 5.4    | General Industrial |
| 243 | 35 | 90-226     |     | 0        | 0.2047819  |         |             | 6.1    | Institutional      |
| 243 | 35 | 90-226     |     | 0        | 0.2047819  |         |             | 5.4    | General Industrial |
| 244 | 35 | 84-604     | 01  | 59103114 | 0.22544569 |         |             | 5.4    | General Industrial |
| 245 | 35 | 87-128     | 01  | 59102114 | 2.0927741  | 9600    | JERONIMO RD | 5.4    | General Industrial |
| 246 | 35 | 120/46-48  | 21  | 59003412 | 0.96875279 | 8       | FARADAY     | 5.4    | General Industrial |
| 247 | 35 | 84-618     | 01  | 59102207 | 2.20386221 | 9601    | JERONIMO RD | 5.4    | General Industrial |
| 248 | 35 | 134/27-36  | 61  | 59101202 | 1.15750752 | 11      | CHRYSLER    | 5.4    | General Industrial |
| 249 | 35 | 120/46-48  | 33  | 59003305 | 0.82032543 | 10      | AUTRY       | 5.4    | General Industrial |
| 250 | 35 | 112/17-25  | 25  | 59005305 | 1.39794189 | 3       | STERLING    | 5.4    | General Industrial |
| 251 | 35 | 120/46-48  | 02  | 59003202 | 0.83181003 | 9       | MARCONI     | 5.4    | General Industrial |
| 252 | 35 | 84-629     | 19  | 59108302 | 0.19742819 |         |             | 5.4    | General Industrial |
| 253 | 35 | 120/46-48  | 12  | 59003403 | 0.83313299 | 5       | WATSON      | 5.4    | General Industrial |
| 254 | 35 | 120/46-48  | 26  | 59003304 | 0.7531524  | 9       | WRIGLEY     | 5.4    | General Industrial |
| 255 | 35 | 87-391     | 04  | 59111104 | 2.52125648 | 6       | CROMWELL    | 5.4    | General Industrial |
| 256 | 35 | 120/46-48  | 17  | 59003408 | 0.87610249 | 9       | AUTRY       | 5.4    | General Industrial |
| 257 | 35 | 120/46-48  | 20  | 59003411 | 0.96110334 | 10      | FARADAY     | 5.4    | General Industrial |
| 258 | 35 | 134/27-36  | 38  | 59102307 | 1.02809113 | 1       | STUDEBAKER  | 5.4    | General Industrial |
| 258 | 35 | 134/27-36  | 38  | 59102307 | 1.02809113 | 12      | MORGAN      | 5.4    | General Industrial |
| 259 | 35 | 112/17-25  | 66  | 59002301 | 1.19011605 | 1       | WHATNEY     | 5.4    | General Industrial |

## 2021–2029 Housing Element

### Appendix C. Senate Bill 2 Compliance Sites Inventory

| ID  | PA | TRACT      | LOT | APN      | ACRES       | ADDRESS | STREET NAME    | ZONING | DESCRIPTION        |
|-----|----|------------|-----|----------|-------------|---------|----------------|--------|--------------------|
| 260 | 35 | 134/27-36  | 60  | 59101201 | 1.04284451  | 15      | CHRYSLER       | 5.4    | General Industrial |
| 261 | 35 | 112/17-25  | 24  | 59005306 | 1.29811242  | 2       | HOLLAND        | 5.4    | General Industrial |
| 261 | 35 | 112/17-25  | 24  | 59005306 | 1.29811242  | 1       | STERLING       | 5.4    | General Industrial |
| 262 | 35 | 134/27-36  | 59  | 59102414 | 0.90689343  | 14      | CHRYSLER       | 5.4    | General Industrial |
| 263 | 35 | 134/27-36  | 46  | 59102401 | 0.79320044  | 7       | BENDIX         | 5.4    | General Industrial |
| 264 | 35 | 112/17-25  | 05  | 59004311 | 3.98102631  | 7       | HOLLAND        | 5.4    | General Industrial |
| 265 | 35 | 112/17-25  | 17  | 59004101 | 1.17530759  | 8       | HOLLAND        | 5.4    | General Industrial |
| 265 | 35 | 112/17-25  | 17  | 59004101 | 1.17530759  | 2       | THOMAS         | 5.4    | General Industrial |
| 266 | 35 | 112/17-25  | 28  | 59005404 | 1.55110094  | 9       | MASON          | 5.4    | General Industrial |
| 267 | 35 | 82-210     | 01  | 59004322 | 4.40884024  | 15253   | BAKE PKWY      | 5.4    | General Industrial |
| 268 | 35 | 120/46-48  | 06  | 59003206 | 0.75475611  | 8       | WRIGLEY        | 5.4    | General Industrial |
| 269 | 35 | 112/17-25  | 52  | 59002104 | 2.12197761  | 15      | WHATNEY        | 5.4    | General Industrial |
| 270 | 35 | 112/17-25  | 55  | 59002107 | 1.28497558  | 9       | WHATNEY        | 5.4    | General Industrial |
| 271 | 35 | 97-220     | 02  | 59002506 | 2.46192732  | 18      | MCLAREN        | 5.4    | General Industrial |
| 271 | 35 | 97-220     | 02  | 59002506 | 2.46192732  | 14      | MCLAREN        | 5.4    | General Industrial |
| 271 | 35 | 97-220     | 02  | 59002506 | 2.46192732  | 20      | MCLAREN        | 5.4    | General Industrial |
| 271 | 35 | 97-220     | 02  | 59002506 | 2.46192732  | 16      | MCLAREN        | 5.4    | General Industrial |
| 272 | 35 | 2006-105   | 01  | 59101428 | 0.35683507  | 8       | GOODYEAR       | 5.4    | General Industrial |
| 272 | 35 | 2006-105   | 01  | 59101428 | 0.35683507  | 8       | GOODYEAR       | 5.4    | General Industrial |
| 272 | 35 | 2006-105   | 01  | 59101428 | 0.35683507  | 8       | GOODYEAR       | 5.4    | General Industrial |
| 272 | 35 | 2006-105   | 01  | 59101428 | 0.35683507  | 8       | GOODYEAR       | 5.4    | General Industrial |
| 272 | 35 | 2006-105   | 01  | 59101428 | 0.35683507  | 8       | GOODYEAR       | 5.4    | General Industrial |
| 272 | 35 | 2006-105   | 01  | 59101428 | 0.35683507  | 8       | GOODYEAR       | 5.4    | General Industrial |
| 273 | 35 | 83-621     | 01  | 59107402 | 1.36719148  |         |                | 5.4    | General Industrial |
| 274 | 35 | 81-LL-0004 | 04  | 59101412 | 2.39322553  |         |                | 5.4    | General Industrial |
| 275 | 35 | 134/27-36  | 34  | 59102303 | 0.8256464   | 9       | STUDEBAKER     | 5.4    | General Industrial |
| 276 | 35 | 134/27-36  | 21  | 59101204 | 1.56348018  | 3       | GOODYEAR       | 5.4    | General Industrial |
| 277 | 35 | 134/27-36  | 16  | 59101306 | 0.19975688  |         |                | 5.4    | General Industrial |
| 278 | 35 | 134/27-36  | 55  | 59102410 | 0.80655453  | 6       | CHRYSLER       | 5.4    | General Industrial |
| 279 | 35 | 112/17-25  | 48  | 59003602 | 11.45508288 | 15540   | ROCKFIELD BLVD | 5.4    | General Industrial |
| 279 | 35 | 112/17-25  | 48  | 59003602 | 11.45508288 | 15520   | ROCKFIELD BLVD | 5.4    | General Industrial |
| 279 | 35 | 112/17-25  | 48  | 59003602 | 11.45508288 | 15530   | ROCKFIELD BLVD | 5.4    | General Industrial |
| 279 | 35 | 112/17-25  | 48  | 59003602 | 11.45508288 | 15550   | ROCKFIELD BLVD | 5.4    | General Industrial |
| 279 | 35 | 112/17-25  | 48  | 59003602 | 11.45508288 | 15560   | ROCKFIELD BLVD | 5.4    | General Industrial |
| 279 | 35 | 112/17-25  | 48  | 59003602 | 11.45508288 | 15510   | ROCKFIELD BLVD | 5.4    | General Industrial |
| 279 | 35 | 112/17-25  | 48  | 59003602 | 11.45508288 | 15500   | ROCKFIELD BLVD | 5.4    | General Industrial |
| 280 | 35 | 134/27-36  | 10  | 59101401 | 5.15797186  | 2       | GOODYEAR       | 5.4    | General Industrial |
| 281 | 35 | 87-128     | 03  | 59102108 | 0.38305938  |         |                | 5.4    | General Industrial |
| 282 | 35 | 88-123     | 03  | 59004204 | 2.1649655   | 4       | MARCONI        | 5.4    | General Industrial |
| 283 | 35 | 120/46-48  | 14  | 59003405 | 0.74915649  | 3       | AUTRY          | 5.4    | General Industrial |
| 284 | 35 | 79-615     | 01  | 59004309 | 9.37783395  | 5       | MARCONI        | 5.4    | General Industrial |
| 285 | 35 | 120/46-48  | 30  | 59003308 | 0.93832156  | 4       | AUTRY          | 5.4    | General Industrial |
| 286 | 35 | 120/46-48  | 22  | 59003413 | 0.86039633  | 6       | FARADAY        | 5.4    | General Industrial |

## 2021–2029 Housing Element

### Appendix C. Senate Bill 2 Compliance Sites Inventory

| ID  | PA | TRACT      | LOT | APN      | ACRES       | ADDRESS    | STREET NAME | ZONING | DESCRIPTION        |
|-----|----|------------|-----|----------|-------------|------------|-------------|--------|--------------------|
| 287 | 35 | 120/46-48  | 27  | 59003303 | 0.76528038  | 7          | WRIGLEY     | 5.4    | General Industrial |
| 288 | 35 | 120/46-48  | 09  | 59003209 | 0.84950837  | 2          | WRIGLEY     | 5.4    | General Industrial |
| 289 | 35 | 120/46-48  | 31  | 59003307 | 0.89756873  | 6          | AUTRY       | 5.4    | General Industrial |
| 290 | 35 | 112/17-25  | 53  | 59002105 | 1.35831526  | 13         | WHATNEY     | 5.4    | General Industrial |
| 291 | 35 | 112/17-25  | 70  | 59002305 | 1.20175302  | 1          | OLDFIELD    | 5.4    | General Industrial |
| 292 | 35 | 2006-105   | 04  | 59101428 | 0.35551188  | 16         | GOODYEAR    | 5.4    | General Industrial |
| 292 | 35 | 2006-105   | 04  | 59101428 | 0.35551188  | 16         | GOODYEAR    | 5.4    | General Industrial |
| 292 | 35 | 2006-105   | 04  | 59101428 | 0.35551188  | 16         | GOODYEAR    | 5.4    | General Industrial |
| 292 | 35 | 2006-105   | 04  | 59101428 | 0.35551188  | 16         | GOODYEAR    | 5.4    | General Industrial |
| 292 | 35 | 2006-105   | 04  | 59101428 | 0.35551188  | 16         | GOODYEAR    | 5.4    | General Industrial |
| 293 | 35 | 2006-105   | 07  | 59101428 | 0.35551078  | 14         | GOODYEAR    | 5.4    | General Industrial |
| 293 | 35 | 2006-105   | 07  | 59101428 | 0.35551078  | 14         | GOODYEAR    | 5.4    | General Industrial |
| 293 | 35 | 2006-105   | 07  | 59101428 | 0.35551078  | 14         | GOODYEAR    | 5.4    | General Industrial |
| 293 | 35 | 2006-105   | 07  | 59101428 | 0.35551078  | 14         | GOODYEAR    | 5.4    | General Industrial |
| 293 | 35 | 2006-105   | 07  | 59101428 | 0.35551078  | 14         | GOODYEAR    | 5.4    | General Industrial |
| 293 | 35 | 2006-105   | 07  | 59101428 | 0.35551078  | 14         | GOODYEAR    | 5.4    | General Industrial |
| 293 | 35 | 2006-105   | 07  | 59101428 | 0.35551078  | 14         | GOODYEAR    | 5.4    | General Industrial |
| 293 | 35 | 2006-105   | 07  | 59101428 | 0.35551078  | 14         | GOODYEAR    | 5.4    | General Industrial |
| 293 | 35 | 2006-105   | 07  | 59101428 | 0.35551078  | 14         | GOODYEAR    | 5.4    | General Industrial |
| 293 | 35 | 2006-105   | 07  | 59101428 | 0.35551078  | 14         | GOODYEAR    | 5.4    | General Industrial |
| 293 | 35 | 2006-105   | 07  | 59101428 | 0.35551078  | 14         | GOODYEAR    | 5.4    | General Industrial |
| 293 | 35 | 2006-105   | 07  | 59101428 | 0.35551078  | 14         | GOODYEAR    | 5.4    | General Industrial |
| 294 | 35 | 84-629     | 19  | 59108304 | 0.89541347  | 55         | FAIRBANKS   | 5.4    | General Industrial |
| 295 | 35 | 98-192     | 02  | 59112117 | 0.38317782  | 9351       | IRVINE BLVD | 5.4    | General Industrial |
| 296 | 35 | 134/27-36  | 72  | 59105211 | 1.85823172  | 9          | MORGAN      | 5.4    | General Industrial |
| 297 | 35 | 81-LL-0004 | 04  | 59105301 | 5.15111513  | 20         | GOODYEAR    | 5.4    | General Industrial |
| 298 | 35 | 81-LL-0005 | 01  | 59005104 | 4.39783378  | 2          | STERLING    | 5.4    | General Industrial |
| 299 | 35 | 81-LL-0003 | 01  | 59105201 | 3.60676534  | 9500       | TOLEDO WAY  | 5.4    | General Industrial |
| 300 | 35 | 134/27-36  | 16  | 59101305 | 0.56421811  | 22         | MORGAN      | 5.4    | General Industrial |
| 301 | 35 | 87-243     | 20  | 59110121 | 5.25087857  |            |             | 6.1    | Institutional      |
| 301 | 35 | 87-243     | 20  | 59110121 | 5.25087857  |            |             | 5.4    | General Industrial |
| 302 | 35 | 86-LL-0048 | B   | 59104105 | 1.76488952  | 9250       | JERONIMO RD | 5.4    | General Industrial |
| 303 | 35 | 134/27-36  | 20  | 59101203 | 1.24821988  | 5          | GOODYEAR    | 5.4    | General Industrial |
| 304 | 35 | 87-128     | 03  | 59102105 | 0.37817838  |            |             | 5.4    | General Industrial |
| 305 | 35 | 112/17-25  | 73  | 59002308 | 1.17113072  | 7          | OLDFIELD    | 5.4    | General Industrial |
| 306 | 35 | 120/46-48  | 32  | 59003306 | 0.83426899  | 8          | AUTRY       | 5.4    | General Industrial |
| 307 | 35 | 112/17-25  | 56  | 59002201 | 5.01381995  | 6          | WHATNEY     | 5.4    | General Industrial |
| 308 | 35 | 86-LL-0039 | A   | 59108105 | 5.60346458  | 76         | FAIRBANKS   | 5.4    | General Industrial |
| 309 | 35 | 112/17-25  | 37  | 59005510 | 0.02211396  | NO ADDRESS | MASON       | 5.4    | General Industrial |
| 310 | 35 | 80-619     | 01  | 59106108 | 74.95838672 | 9300       | TOLEDO WAY  | 5.4    | General Industrial |
| 310 | 35 | 80-619     | 01  | 59106108 | 74.95838672 | 9300       | TOLEDO WAY  | 5.4    | General Industrial |
| 310 | 35 | 80-619     | 01  | 59106108 | 74.95838672 | 9300       | TOLEDO WAY  | 5.4    | General Industrial |
| 310 | 35 | 80-619     | 01  | 59106108 | 74.95838672 | 9300       | TOLEDO WAY  | 5.4    | General Industrial |
| 310 | 35 | 80-619     | 01  | 59106108 | 74.95838672 | 9300       | TOLEDO WAY  | 5.4    | General Industrial |
| 310 | 35 | 80-619     | 01  | 59106108 | 74.95838672 | 9300       | TOLEDO WAY  | 5.4    | General Industrial |

## 2021–2029 Housing Element

### Appendix C. Senate Bill 2 Compliance Sites Inventory

| ID                     | PA | TRACT     | LOT | APN      | ACRES         | ADDRESS | STREET NAME | ZONING | DESCRIPTION        |
|------------------------|----|-----------|-----|----------|---------------|---------|-------------|--------|--------------------|
| 310                    | 35 | 80-619    | 01  | 59106108 | 74.95838672   | 9300    | TOLEDO WAY  | 5.4    | General Industrial |
| 310                    | 35 | 80-619    | 01  | 59106108 | 74.95838672   | 9300    | TOLEDO WAY  | 5.4    | General Industrial |
| 311                    | 35 | 134/27-36 | 01  | 59104102 | 11.95939736   | 9342    | JERONIMO RD | 5.4    | General Industrial |
| 311                    | 35 | 134/27-36 | 01  | 59104102 | 11.95939736   | 9272    | JERONIMO RD | 5.4    | General Industrial |
| 311                    | 35 | 134/27-36 | 01  | 59104102 | 11.95939736   | 9292    | JERONIMO RD | 5.4    | General Industrial |
| 312                    | 35 | 2002-236  | 01  | 59108207 | 10.03185348   | 13645   | ALTON PKWY  | 5.4    | General Industrial |
| 312                    | 35 | 2002-236  | 01  | 59108207 | 10.03185348   | 13825   | ALTON PKWY  | 5.4    | General Industrial |
| 312                    | 35 | 2002-236  | 01  | 59108207 | 10.03185348   | 13885   | ALTON PKWY  | 5.4    | General Industrial |
| 312                    | 35 | 2002-236  | 01  | 59108207 | 10.03185348   | 13765   | ALTON PKWY  | 5.4    | General Industrial |
| 312                    | 35 | 2002-236  | 01  | 59108207 | 10.03185348   | 13715   | ALTON PKWY  | 5.4    | General Industrial |
| 312                    | 35 | 2002-236  | 01  | 59108207 | 10.03185348   | 13865   | ALTON PKWY  | 5.4    | General Industrial |
| 312                    | 35 | 2002-236  | 01  | 59108207 | 10.03185348   | 13805   | ALTON PKWY  | 5.4    | General Industrial |
| 312                    | 35 | 2002-236  | 01  | 59108207 | 10.03185348   | 13845   | ALTON PKWY  | 5.4    | General Industrial |
| 312                    | 35 | 2002-236  | 01  | 59108207 | 10.03185348   | 13695   | ALTON PKWY  | 5.4    | General Industrial |
| 313                    | 35 | 2014-124  | 02  | 59101111 | 5.30626719    |         |             | 5.4    | General Industrial |
| 314                    | 35 | 83-610    | 02  | 59107203 | 2.83770088    |         |             | 5.4    | General Industrial |
| 315                    | 35 | 84-629    | 1   | 59109401 | 6.65640214    | 9740    | IRVINE BLVD | 5.4    | General Industrial |
| 316                    | 35 | 83-618    | 3   | 59107404 | 18.19546711   | 14100   | ALTON PKWY  | 5.4    | General Industrial |
| 317                    | 35 | 83-618    | 01  | 59107403 | 1.05385263    | 26      | PARKER      | 5.4    | General Industrial |
| 317                    | 35 | 83-618    | 01  | 59107403 | 1.05385263    | 26      | PARKER      | 5.4    | General Industrial |
| 318                    | 35 | 83-618    | 2   | 59107404 | 11.55723595   |         |             | 5.4    | General Industrial |
| 319                    | 35 | 89-190    | 03  | 59109304 | 1.96850965    | 7       | HAMMOND     | 5.4    | General Industrial |
| 319                    | 35 | 89-190    | 03  | 59109304 | 1.96850965    | 60      | PARKER      | 5.4    | General Industrial |
| <b>Total Acreage =</b> |    |           |     |          | <b>918.84</b> |         |             |        |                    |

## 2021–2029 Housing Element

### Appendix C. Senate Bill 2 Compliance Sites Inventory

| ID | PA | TRACT     | LOT | APN      | ACRES       | ADDRESS | STREET NAME   | ZONING | DESCRIPTION   |
|----|----|-----------|-----|----------|-------------|---------|---------------|--------|---------------|
| 1  | 36 | 2001-154  | 03  | 43503331 | 1.706636168 | 2550    | ALTON PKWY    | 5.1    | IBC Multi-Use |
| 2  | 36 | 6636      | 19  | 43011503 | 0.896653203 | 1091    | DURYEA AVE    | 5.1    | IBC Multi-Use |
| 3  | 36 | 6636      | 14  | 43011204 | 1.535823794 |         |               | 5.1    | IBC Multi-Use |
| 4  | 36 | 127/18-20 | 01  | 43020304 | 2.750263192 |         |               | 5.1    | IBC Multi-Use |
| 5  | 36 | 127/18-20 | 15  | 43020301 | 2.923322931 | 1700    | BARRANCA PKWY | 5.1    | IBC Multi-Use |
| 6  | 36 | 81/39-40  | 01  | 43021307 | 0.839557996 | 1692    | DEERE AVE     | 5.1    | IBC Multi-Use |
| 7  | 36 | 6636      | 21  | 43011501 | 1.131237386 | 1021    | DURYEA AVE    | 5.1    | IBC Multi-Use |
| 8  | 36 | 81/39-40  | 04  | 43021303 | 0.845775895 | 1582    | DEERE AVE     | 5.1    | IBC Multi-Use |
| 9  | 36 | 110/28-29 | 01  | 43020221 | 7.092830416 | 1924    | BARRANCA PKWY | 5.1    | IBC Multi-Use |
| 9  | 36 | 110/28-29 | 01  | 43020221 | 7.092830416 | 1922    | BARRANCA PKWY | 5.1    | IBC Multi-Use |
| 9  | 36 | 110/28-29 | 01  | 43020221 | 7.092830416 | 1922    | BARRANCA PKWY | 5.1    | IBC Multi-Use |
| 10 | 36 | 6636      | 10  | 43011208 | 1.491953107 | 17131   | DAIMLER ST    | 5.1    | IBC Multi-Use |
| 11 | 36 | 81/39-40  | 03  | 43021309 | 0.739755599 | 1622    | DEERE AVE     | 5.1    | IBC Multi-Use |
| 12 | 36 | 6636      | 20  | 43011502 | 0.871261833 |         |               | 5.1    | IBC Multi-Use |
| 13 | 36 | 127/18-20 | 03  | 43020303 | 0.253471502 | 16510   | ASTON ST      | 5.1    | IBC Multi-Use |
| 14 | 36 | 6636      | 01  | 43011406 | 1.782167949 | 1212    | ALTON PKWY    | 5.1    | IBC Multi-Use |
| 14 | 36 | 6636      | 01  | 43011406 | 1.782167949 | 1250    | ALTON PKWY    | 5.1    | IBC Multi-Use |
| 14 | 36 | 6636      | 01  | 43011406 | 1.782167949 | 1260    | ALTON PKWY    | 5.1    | IBC Multi-Use |
| 14 | 36 | 6636      | 01  | 43011406 | 1.782167949 | 1400    | ALTON PKWY    | 5.1    | IBC Multi-Use |
| 15 | 36 | 127/18-20 | 06  | 43020319 | 0.239498203 | 16522   | ASTON ST      | 5.1    | IBC Multi-Use |
| 15 | 36 | 127/18-20 | 06  | 43020319 | 0.239498203 | 16520   | ASTON ST      | 5.1    | IBC Multi-Use |
| 16 | 36 | 6636      | 12  | 43011206 | 1.553360782 | 17092   | PULLMAN ST    | 5.1    | IBC Multi-Use |
| 17 | 36 | 127/18-20 | 02  | 43020302 | 0.280870901 | 16500   | ASTON ST      | 5.1    | IBC Multi-Use |
| 18 | 36 | 25843-LL  | 01  | 43004310 | 9.885658571 | 17111   | RED HILL AVE  | 5.1    | IBC Multi-Use |
| 18 | 36 | 25843-LL  | 01  | 43004310 | 9.885658571 | 1472    | ALTON PKWY    | 5.1    | IBC Multi-Use |
| 18 | 36 | 25843-LL  | 01  | 43004310 | 9.885658571 | 17011   | RED HILL AVE  | 5.1    | IBC Multi-Use |
| 18 | 36 | 25843-LL  | 01  | 43004310 | 9.885658571 | 1462    | ALTON PKWY    | 5.1    | IBC Multi-Use |
| 19 | 36 | 83-0603   | 01  | 43021223 | 2.293292418 | 16800   | ASTON ST      | 5.1    | IBC Multi-Use |
| 20 | 36 | 119/3     | 01  | 43011407 | 3.782440783 | 17072   | DAIMLER ST    | 5.1    | IBC Multi-Use |
| 21 | 36 | 106/47-50 | 09  | 42726113 | 0.702929809 | 17762   | COWAN         | 5.1    | IBC Multi-Use |
| 22 | 36 | 127/18-20 | 12  | 43020318 | 0.173161276 | 16580   | ASTON ST      | 5.1    | IBC Multi-Use |
| 23 | 36 | 127/18-20 | 13  | 43020322 | 0.303482045 | 16570   | ASTON ST      | 5.1    | IBC Multi-Use |
| 24 | 36 | 81/39-40  | 14  | 43021117 | 0.684436711 | 16832   | RED HILL AVE  | 5.1    | IBC Multi-Use |
| 25 | 36 | 6902      | 30  | 43013306 | 2.000572171 | 17032   | ARMSTRONG AVE | 5.1    | IBC Multi-Use |
| 26 | 36 | 111/10-11 | 01  | 42727115 | 2.175435407 | 17620   | FITCH         | 5.1    | IBC Multi-Use |
| 27 | 36 | 6636      | 15  | 43011212 | 1.525994236 | 1063    | MCGAW AVE     | 5.1    | IBC Multi-Use |
| 28 | 36 | 17/24     | 01  | 43020211 | 9.374887051 | 1791    | DEERE AVE     | 5.1    | IBC Multi-Use |
| 28 | 36 | 17/24     | 01  | 43020211 | 9.374887051 | 1771    | DEERE AVE     | 5.1    | IBC Multi-Use |
| 28 | 36 | 17/24     | 01  | 43020211 | 9.374887051 | 16700   | ASTON ST      | 5.1    | IBC Multi-Use |
| 29 | 36 | 5/33      | 02  | 43004308 | 0.495716161 |         |               | 5.1    | IBC Multi-Use |
| 30 | 36 | 81/39-40  | 05  | 43021305 | 0.845922365 | 1581    | BROWNING      | 5.1    | IBC Multi-Use |
| 31 | 36 | 81/39-40  | 06  | 43021310 | 0.736057118 | 1621    | BROWNING      | 5.1    | IBC Multi-Use |
| 32 | 36 | 6456      | 03  | 43011118 | 1.215006945 |         |               | 5.1    | IBC Multi-Use |

## 2021–2029 Housing Element

### Appendix C. Senate Bill 2 Compliance Sites Inventory

| ID | PA | TRACT     | LOT | APN      | ACRES       | ADDRESS | STREET NAME   | ZONING | DESCRIPTION   |
|----|----|-----------|-----|----------|-------------|---------|---------------|--------|---------------|
| 33 | 36 | 110/28-29 | 03  | 43020220 | 1.908445057 | 16601   | ARMSTRONG AVE | 5.1    | IBC Multi-Use |
| 34 | 36 | 106/47-50 | 08  | 42726114 | 0.702912591 | 17752   | COWAN         | 5.1    | IBC Multi-Use |
| 35 | 36 | 127/18-20 | 10  | 43020321 | 0.226757514 | 16560   | ASTON ST      | 5.1    | IBC Multi-Use |
| 36 | 36 | 6312      | 10  | 43004109 | 0.039151614 |         |               | 5.1    | IBC Multi-Use |
| 37 | 36 | 6636      | 13  | 43011205 | 1.548373388 | 17132   | PULLMAN ST    | 5.1    | IBC Multi-Use |
| 37 | 36 | 6636      | 13  | 43011205 | 1.548373388 | 17138   | PULLMAN ST    | 5.1    | IBC Multi-Use |
| 38 | 36 | 127/18-20 | 07  | 43020320 | 0.272606405 | 16540   | ASTON ST      | 5.1    | IBC Multi-Use |
| 38 | 36 | 127/18-20 | 07  | 43020320 | 0.272606405 | 16542   | ASTON ST      | 5.1    | IBC Multi-Use |
| 39 | 36 | 6902      | 06  | 43012108 | 0.759332535 | 1821    | LANGLEY AVE   | 5.1    | IBC Multi-Use |
| 40 | 36 | 81/39-40  | 10  | 43021108 | 0.741793027 | 1652    | BROWNING      | 5.1    | IBC Multi-Use |
| 41 | 36 | 127/18-20 | 05  | 43020311 | 0.295467172 | 16620   | ASTON ST      | 5.1    | IBC Multi-Use |
| 42 | 36 | 6410      | 03  | 43010202 | 0.742534823 | 1672    | MCGAW AVE     | 5.1    | IBC Multi-Use |
| 43 | 36 | 6902      | 18  | 43012213 | 0.761711194 | 1681    | MCGAW AVE     | 5.1    | IBC Multi-Use |
| 44 | 36 | 106/47-50 | 07  | 42726115 | 0.703341656 | 17742   | COWAN         | 5.1    | IBC Multi-Use |
| 45 | 36 | 60/38     | 02  | 43004124 | 0.179431154 |         |               | 5.1    | IBC Multi-Use |
| 46 | 36 | 97/1-5    | 19  | 42725502 | 0.703997488 | 17701   | MITCHELL N    | 5.1    | IBC Multi-Use |
| 47 | 36 | 6901      | 09  | 43014208 | 1.242665327 | 17101   | ARMSTRONG AVE | 5.1    | IBC Multi-Use |
| 48 | 36 | 2005-166  | 01  | 42727114 | 4.080317943 | 17711   | COWAN         | 5.1    | IBC Multi-Use |
| 48 | 36 | 2005-166  | 01  | 42727114 | 4.080317943 | 17691   | COWAN         | 5.1    | IBC Multi-Use |
| 48 | 36 | 2005-166  | 01  | 42727114 | 4.080317943 | 17701   | COWAN         | 5.1    | IBC Multi-Use |
| 49 | 36 | 6636      | 05  | 43011402 | 1.922617309 | 17192   | DAIMLER ST    | 5.1    | IBC Multi-Use |
| 50 | 36 | 7840      | 35  | 43506309 | 0.741153102 | 16672   | MILLIKAN      | 5.1    | IBC Multi-Use |
| 50 | 36 | 7840      | 35  | 43506309 | 0.741153102 | 16662   | MILLIKAN      | 5.1    | IBC Multi-Use |
| 51 | 36 | 6901      | 11  | 43014205 | 1.244908561 | 1802    | KETTERING ST  | 5.1    | IBC Multi-Use |
| 52 | 36 | 6902      | 19  | 43012212 | 0.761713489 | 1711    | MCGAW AVE     | 5.1    | IBC Multi-Use |
| 53 | 36 | 111/10-11 | 06  | 42727107 | 0.690369607 | 17682   | COWAN         | 5.1    | IBC Multi-Use |
| 54 | 36 | 25/41     | 02  | 43502129 | 0.145452254 |         |               | 5.1    | IBC Multi-Use |
| 55 | 36 | 84-0617   | 01  | 42726110 | 1.619714829 | 17792   | COWAN         | 5.1    | IBC Multi-Use |
| 56 | 36 | 6456      | 20  | 43011303 | 1.888689715 | 17466   | DAIMLER ST    | 5.1    | IBC Multi-Use |
| 57 | 36 | 6410      | 08  | 43009103 | 0.742534823 | 1820    | MCGAW AVE     | 5.1    | IBC Multi-Use |
| 57 | 36 | 6410      | 08  | 43009103 | 0.742534823 | 1822    | MCGAW AVE     | 5.1    | IBC Multi-Use |
| 58 | 36 | 23/37     | 01  | 43009111 | 0.719887373 | 1761    | KAISER AVE    | 5.1    | IBC Multi-Use |
| 59 | 36 | 6410      | 22  | 43010303 | 0.706089257 | 1702    | KAISER AVE    | 5.1    | IBC Multi-Use |
| 60 | 36 | 97/1-5    | 34  | 42725315 | 0.799457141 | 17909   | FITCH         | 5.1    | IBC Multi-Use |
| 61 | 36 | 7840      | 30  | 43506214 | 0.737808564 | 16661   | MILLIKAN      | 5.1    | IBC Multi-Use |
| 62 | 36 | 127/18-20 | 14  | 43020323 | 1.342305807 | 1842    | BARRANCA PKWY | 5.1    | IBC Multi-Use |
| 63 | 36 | 6456      | 02  | 43011118 | 1.261141973 | 1062    | MCGAW AVE     | 5.1    | IBC Multi-Use |
| 64 | 36 | 73/37     | 02  | 43011312 | 1.696274864 | 17352   | DAIMLER ST    | 5.1    | IBC Multi-Use |
| 65 | 36 | 106/47-50 | 10  | 42726112 | 0.702914602 | 17772   | COWAN         | 5.1    | IBC Multi-Use |
| 66 | 36 | 97/1-5    | 40  | 42725406 | 1.732646664 | 17780   | FITCH         | 5.1    | IBC Multi-Use |
| 67 | 36 | 81/39-40  | 16  | 43021112 | 0.690705634 | 16782   | RED HILL AVE  | 5.1    | IBC Multi-Use |
| 68 | 36 | 6410      | 12  | 43009107 | 0.737192632 | 1851    | KAISER AVE    | 5.1    | IBC Multi-Use |
| 68 | 36 | 6410      | 12  | 43009107 | 0.737192632 | 1849    | KAISER AVE    | 5.1    | IBC Multi-Use |

## 2021–2029 Housing Element

### Appendix C. Senate Bill 2 Compliance Sites Inventory

| ID | PA | TRACT     | LOT | APN      | ACRES       | ADDRESS | STREET NAME    | ZONING | DESCRIPTION   |
|----|----|-----------|-----|----------|-------------|---------|----------------|--------|---------------|
| 69 | 36 | 7840      | 14  | 43506208 | 0.799999759 | 16692   | HALE AVE       | 5.1    | IBC Multi-Use |
| 70 | 36 | 88-0173   | 04  | 43516120 | 0.124202747 |         |                | 5.1    | IBC Multi-Use |
| 71 | 36 | 88-434    | 01  | 43515159 | 0.352135555 | 17510   | VON KARMAN AVE | 5.1    | IBC Multi-Use |
| 71 | 36 | 88-434    | 01  | 43515159 | 0.352135555 | 17512   | VON KARMAN AVE | 5.1    | IBC Multi-Use |
| 72 | 36 | 75/21-22  | 02  | 42720506 | 0.267867233 | 17905   | MACARTHUR BLVD | 5.1    | IBC Multi-Use |
| 72 | 36 | 75/21-22  | 02  | 42720506 | 0.267867233 | 17901   | MACARTHUR BLVD | 5.1    | IBC Multi-Use |
| 73 | 36 | 6410      | 13  | 43009108 | 0.738669849 | 1821    | KAISER AVE     | 5.1    | IBC Multi-Use |
| 73 | 36 | 6410      | 13  | 43009108 | 0.738669849 | 1811    | KAISER AVE     | 5.1    | IBC Multi-Use |
| 74 | 36 | 6902      | 17  | 43012214 | 0.754436558 | 1641    | MCGAW AVE      | 5.1    | IBC Multi-Use |
| 75 | 36 | 6636      | 17  | 43011505 | 1.109163941 | 17031   | DAIMLER ST     | 5.1    | IBC Multi-Use |
| 76 | 36 | 6902      | 14  | 43012203 | 0.766753029 | 1712    | LANGLEY AVE    | 5.1    | IBC Multi-Use |
| 77 | 36 | 106/47-50 | 11  | 42726111 | 0.703341061 | 17782   | COWAN          | 5.1    | IBC Multi-Use |
| 78 | 36 | 28/38     | 02  | 43512220 | 8.589518618 | 2111    | MCGAW AVE      | 5.1    | IBC Multi-Use |
| 79 | 36 | 127/18-20 | 09  | 43020315 | 0.466493951 | 16600   | ASTON ST       | 5.1    | IBC Multi-Use |
| 80 | 36 | 6902      | 26  | 43013302 | 1.933728003 | 17182   | ARMSTRONG AVE  | 5.1    | IBC Multi-Use |
| 81 | 36 | 7815      | 05  | 43509306 | 2.85899043  | 16661   | JAMBOREE RD    | 5.1    | IBC Multi-Use |
| 82 | 36 | 6410      | 34  | 43010305 | 0.701216174 | 1731    | REYNOLDS AVE   | 5.1    | IBC Multi-Use |
| 83 | 36 | 97/1-5    | 35  | 42725314 | 0.774523874 | 17871   | FITCH          | 5.1    | IBC Multi-Use |
| 84 | 36 | 6456      | 21  | 43011302 | 1.805615034 | 17502   | DAIMLER ST     | 5.1    | IBC Multi-Use |
| 85 | 36 | 6456      | 14  | 43011109 | 1.301090922 | 17275   | DAIMLER ST     | 5.1    | IBC Multi-Use |
| 85 | 36 | 6456      | 14  | 43011109 | 1.301090922 | 17305   | DAIMLER ST     | 5.1    | IBC Multi-Use |
| 86 | 36 | 97/1-5    | 36  | 42725313 | 0.797595764 | 17855   | FITCH          | 5.1    | IBC Multi-Use |
| 86 | 36 | 97/1-5    | 36  | 42725313 | 0.797595764 | 17841   | FITCH          | 5.1    | IBC Multi-Use |
| 87 | 36 | 6312      | 09  | 43004205 | 1.450650029 | 1400    | MCGAW AVE      | 5.1    | IBC Multi-Use |
| 87 | 36 | 6312      | 09  | 43004205 | 1.450650029 | 1402    | MCGAW AVE      | 5.1    | IBC Multi-Use |
| 87 | 36 | 6312      | 09  | 43004205 | 1.450650029 | 17282   | EASTMAN AVE    | 5.1    | IBC Multi-Use |
| 88 | 36 | 6636      | 11  | 43011207 | 1.486979677 | 17091   | DAIMLER ST     | 5.1    | IBC Multi-Use |
| 88 | 36 | 6636      | 11  | 43011207 | 1.486979677 | 1132    | DURYEA AVE     | 5.1    | IBC Multi-Use |
| 89 | 36 | 6410      | 02  | 43010201 | 0.879728324 | 1632    | MCGAW AVE      | 5.1    | IBC Multi-Use |
| 89 | 36 | 6410      | 02  | 43010201 | 0.879728324 | 1642    | MCGAW AVE      | 5.1    | IBC Multi-Use |
| 90 | 36 | 97/1-5    | 05  | 42725202 | 1.021306056 | 17941   | MITCHELL       | 5.1    | IBC Multi-Use |
| 91 | 36 | 6410      | 19  | 43010208 | 0.875759644 | 1641    | KAISER AVE     | 5.1    | IBC Multi-Use |
| 92 | 36 | 7840      | 37  | 43506307 | 0.741153181 | 16722   | MILLIKAN       | 5.1    | IBC Multi-Use |
| 93 | 36 | 7840      | 27  | 43506217 | 0.73854663  | 16751   | MILLIKAN       | 5.1    | IBC Multi-Use |
| 94 | 36 | 6312      | 05  | 43004201 | 1.442371185 | 1371    | REYNOLDS AVE   | 5.1    | IBC Multi-Use |
| 95 | 36 | 97/1-5    | 16  | 42725213 | 0.700984209 | 17671   | FITCH          | 5.1    | IBC Multi-Use |
| 96 | 36 | 81-0613   | 03  | 43502121 | 9.284823786 | 16775   | VON KARMAN AVE | 5.1    | IBC Multi-Use |
| 96 | 36 | 81-0613   | 03  | 43502121 | 9.284823786 | 16845   | VON KARMAN AVE | 5.1    | IBC Multi-Use |
| 96 | 36 | 81-0613   | 03  | 43502121 | 9.284823786 | 16795   | VON KARMAN AVE | 5.1    | IBC Multi-Use |
| 96 | 36 | 81-0613   | 03  | 43502121 | 9.284823786 | 16815   | VON KARMAN AVE | 5.1    | IBC Multi-Use |
| 97 | 36 | 1/88      |     | 0        | 1.832810264 |         |                | 5.1    | IBC Multi-Use |
| 98 | 36 | 6456      | 18  | 43011305 | 1.881877362 | 17392   | DAIMLER ST     | 5.1    | IBC Multi-Use |
| 98 | 36 | 6456      | 18  | 43011305 | 1.881877362 | 17396   | DAIMLER ST     | 5.1    | IBC Multi-Use |

## 2021–2029 Housing Element

### Appendix C. Senate Bill 2 Compliance Sites Inventory

| ID  | PA | TRACT     | LOT | APN      | ACRES       | ADDRESS | STREET NAME    | ZONING | DESCRIPTION   |
|-----|----|-----------|-----|----------|-------------|---------|----------------|--------|---------------|
| 99  | 36 | 81/39-40  | 11  | 43021114 | 0.741940812 | 1622    | BROWNING       | 5.1    | IBC Multi-Use |
| 100 | 36 | 2004-204  | 01  | 43015115 | 3.823230703 | 17264   | RED HILL AVE   | 5.1    | IBC Multi-Use |
| 100 | 36 | 2004-204  | 01  | 43015115 | 3.823230703 | 17216   | RED HILL AVE   | 5.1    | IBC Multi-Use |
| 100 | 36 | 2004-204  | 01  | 43015115 | 3.823230703 | 17272   | RED HILL AVE   | 5.1    | IBC Multi-Use |
| 100 | 36 | 2004-204  | 01  | 43015115 | 3.823230703 | 17280   | RED HILL AVE   | 5.1    | IBC Multi-Use |
| 100 | 36 | 2004-204  | 01  | 43015115 | 3.823230703 | 17200   | RED HILL AVE   | 5.1    | IBC Multi-Use |
| 100 | 36 | 2004-204  | 01  | 43015115 | 3.823230703 | 17232   | RED HILL AVE   | 5.1    | IBC Multi-Use |
| 100 | 36 | 2004-204  | 01  | 43015115 | 3.823230703 | 17240   | RED HILL AVE   | 5.1    | IBC Multi-Use |
| 100 | 36 | 2004-204  | 01  | 43015115 | 3.823230703 | 17224   | RED HILL AVE   | 5.1    | IBC Multi-Use |
| 100 | 36 | 2004-204  | 01  | 43015115 | 3.823230703 | 17248   | RED HILL AVE   | 5.1    | IBC Multi-Use |
| 100 | 36 | 2004-204  | 01  | 43015115 | 3.823230703 | 17288   | RED HILL AVE   | 5.1    | IBC Multi-Use |
| 100 | 36 | 2004-204  | 01  | 43015115 | 3.823230703 | 17208   | RED HILL AVE   | 5.1    | IBC Multi-Use |
| 100 | 36 | 2004-204  | 01  | 43015115 | 3.823230703 | 17256   | RED HILL AVE   | 5.1    | IBC Multi-Use |
| 101 | 36 | 91/8      | 01  | 43503412 | 1.924465457 | 16940   | VON KARMAN AVE | 5.1    | IBC Multi-Use |
| 101 | 36 | 91/8      | 01  | 43503412 | 1.924465457 | 2201    | ALTON PKWY     | 5.1    | IBC Multi-Use |
| 102 | 36 | 6456      | 05  | 43011117 | 1.122686993 |         |                | 5.1    | IBC Multi-Use |
| 103 | 36 | 7840      | 16  | 43506206 | 0.706717129 | 16750   | HALE AVE       | 5.1    | IBC Multi-Use |
| 104 | 36 | 30/23     | 01  | 43020218 | 6.02816633  | 1935    | DEERE AVE      | 5.1    | IBC Multi-Use |
| 104 | 36 | 30/23     | 01  | 43020218 | 6.02816633  | 1931    | DEERE AVE      | 5.1    | IBC Multi-Use |
| 104 | 36 | 30/23     | 01  | 43020218 | 6.02816633  | 1933    | DEERE AVE      | 5.1    | IBC Multi-Use |
| 105 | 36 | 89-0180   | 02  | 42727112 | 1.858677803 | 17672   | COWAN          | 5.1    | IBC Multi-Use |
| 106 | 36 | 49/4      | 02  | 43021210 | 5.871641633 | 1902    | DEERE AVE      | 5.1    | IBC Multi-Use |
| 107 | 36 | 7840      | 34  | 43506310 | 0.741153102 | 16632   | MILLIKAN       | 5.1    | IBC Multi-Use |
| 107 | 36 | 7840      | 34  | 43506310 | 0.741153102 | 16634   | MILLIKAN       | 5.1    | IBC Multi-Use |
| 108 | 36 | 7840      | 04  | 43506104 | 1.678617615 | 16851   | HALE AVE       | 5.1    | IBC Multi-Use |
| 109 | 36 | 2004-125  | 01  | 43005107 | 1.086178697 | 17551   | GILLETTE AVE   | 5.1    | IBC Multi-Use |
| 109 | 36 | 2004-125  | 01  | 43005107 | 1.086178697 | 17521   | GILLETTE AVE   | 5.1    | IBC Multi-Use |
| 110 | 36 | 6902      | 12  | 43012205 | 0.766885356 | 1782    | LANGLEY AVE    | 5.1    | IBC Multi-Use |
| 111 | 36 | 87-179    | 04  | 43519214 | 0.559055381 | 80      | CORPORATE PARK | 5.1    | IBC Multi-Use |
| 112 | 36 | 6456      | 12  | 43011111 | 1.117659716 | 17335   | DAIMLER ST     | 5.1    | IBC Multi-Use |
| 113 | 36 | 81/39-40  | 08  | 43021312 | 0.840067106 | 1691    | BROWNING       | 5.1    | IBC Multi-Use |
| 114 | 36 | 97/1-5    | 30  | 42725304 | 0.777146622 | 17842   | MITCHELL       | 5.1    | IBC Multi-Use |
| 115 | 36 | 111/10-11 | 04  | 42727104 | 3.282405785 | 17661   | COWAN          | 5.1    | IBC Multi-Use |
| 115 | 36 | 111/10-11 | 04  | 42727104 | 3.282405785 | 17671   | COWAN          | 5.1    | IBC Multi-Use |
| 116 | 36 | 6901      | 08  | 43014109 | 1.183640421 | 1881    | KETTERING ST   | 5.1    | IBC Multi-Use |
| 117 | 36 | 127/18-20 | 08  | 43020313 | 0.263842596 | 16610   | ASTON ST       | 5.1    | IBC Multi-Use |
| 118 | 36 | 2007-199  | 01  | 42725404 | 2.129348389 | 17874   | FITCH          | 5.1    | IBC Multi-Use |
| 118 | 36 | 2007-199  | 01  | 42725404 | 2.129348389 | 17856   | FITCH          | 5.1    | IBC Multi-Use |
| 118 | 36 | 2007-199  | 01  | 42725404 | 2.129348389 | 17862   | FITCH          | 5.1    | IBC Multi-Use |
| 118 | 36 | 2007-199  | 01  | 42725404 | 2.129348389 | 17844   | FITCH          | 5.1    | IBC Multi-Use |
| 118 | 36 | 2007-199  | 01  | 42725404 | 2.129348389 | 17880   | FITCH          | 5.1    | IBC Multi-Use |
| 118 | 36 | 2007-199  | 01  | 42725404 | 2.129348389 | 17838   | FITCH          | 5.1    | IBC Multi-Use |
| 118 | 36 | 2007-199  | 01  | 42725404 | 2.129348389 | 17868   | FITCH          | 5.1    | IBC Multi-Use |



## 2021–2029 Housing Element

### Appendix C. Senate Bill 2 Compliance Sites Inventory

| ID  | PA | TRACT     | LOT | APN      | ACRES       | ADDRESS      | STREET NAME    | ZONING | DESCRIPTION   |
|-----|----|-----------|-----|----------|-------------|--------------|----------------|--------|---------------|
| 118 | 36 | 2007-199  | 01  | 42725404 | 2.129348389 | 17850        | FITCH          | 5.1    | IBC Multi-Use |
| 119 | 36 | 81/39-40  | 02  | 43021308 | 0.739755599 | 1652         | DEERE AVE      | 5.1    | IBC Multi-Use |
| 120 | 36 | 6902      | 23  | 43012208 | 0.761711036 | 1851         | MCGAW AVE      | 5.1    | IBC Multi-Use |
| 121 | 36 | 60/38     | 01  | 43004126 | 0.132740545 |              |                | 5.1    | IBC Multi-Use |
| 122 | 36 | 7840      | 17  | 43506205 | 0.729360317 | 16782        | HALE AVE       | 5.1    | IBC Multi-Use |
| 123 | 36 | 16/27     | 01  | 43015102 | 8.005425653 | 17000        | RED HILL AVE   | 5.1    | IBC Multi-Use |
| 123 | 36 | 16/27     | 01  | 43015102 | 8.005425653 | 17040        | RED HILL AVE   | 5.1    | IBC Multi-Use |
| 123 | 36 | 16/27     | 01  | 43015102 | 8.005425653 | 17030        | RED HILL AVE   | 5.1    | IBC Multi-Use |
| 123 | 36 | 16/27     | 01  | 43015102 | 8.005425653 | 17020        | RED HILL AVE   | 5.1    | IBC Multi-Use |
| 123 | 36 | 16/27     | 01  | 43015102 | 8.005425653 | 17010        | RED HILL AVE   | 5.1    | IBC Multi-Use |
| 124 | 36 | 6410      | 11  | 43009106 | 0.941443571 | 1881         | KAISER AVE     | 5.1    | IBC Multi-Use |
| 125 | 36 | 87-312    | 03  | 43015108 | 0.121020342 | 17177        | GILLETTE AVE   | 5.1    | IBC Multi-Use |
| 126 | 36 | 6312      | 11  | 43004115 | 0.156955675 |              |                | 5.1    | IBC Multi-Use |
| 127 | 36 | 81/39-40  | 09  | 43021109 | 0.847582348 | 1692         | BROWNING       | 5.1    | IBC Multi-Use |
| 128 | 36 | 7840      | 28  | 43506216 | 0.738544176 | 16721        | MILLIKAN       | 5.1    | IBC Multi-Use |
| 129 | 36 | 7840      | 50  | 43506316 | 0.72623266  | 16721        | NOYES AVE      | 5.1    | IBC Multi-Use |
| 130 | 36 | 7815      | 02  | 43506113 | 2.182024305 | 2502         | BARRANCA PKWY  | 5.1    | IBC Multi-Use |
| 131 | 36 | 96-168    | 02  | 43013309 | 1.087304912 | 1961         | MCGAW AVE      | 5.1    | IBC Multi-Use |
| 132 | 36 | 6456      | 04  | 43011118 | 1.168322346 |              |                | 5.1    | IBC Multi-Use |
| 133 | 36 | 6902      | 03  | 43012103 | 0.760232483 | 1711         | LANGLEY AVE    | 5.1    | IBC Multi-Use |
| 134 | 36 | 93-149    | 02  | 43010103 | 3.443043027 | 17370        | RED HILL       | 5.1    | IBC Multi-Use |
| 134 | 36 | 93-149    | 02  | 43010103 | 3.443043027 | 17380        | RED HILL       | 5.1    | IBC Multi-Use |
| 135 | 36 | 2002-174  | 01  | 43014110 | 0.596285615 | NOT ASSIGNED | KETTERING ST   | 5.1    | IBC Multi-Use |
| 136 | 36 | 81/23-24  | 02  | 43503415 | 2.996308999 | 2332         | BARRANCA PKWY  | 5.1    | IBC Multi-Use |
| 136 | 36 | 81/23-24  | 02  | 43503415 | 2.996308999 | NOT REQUIRED | BARRANCA PKWY  | 5.1    | IBC Multi-Use |
| 137 | 36 | 111/12-14 | 07  | 42728203 | 0.897845864 | 17991        | COWAN          | 5.1    | IBC Multi-Use |
| 138 | 36 | 7840      | 23  | 43506221 | 0.738411628 | 16871        | MILLIKAN       | 5.1    | IBC Multi-Use |
| 139 | 36 | 97/1-5    | 15  | 42725212 | 0.90392062  | 17731        | MITCHELL       | 5.1    | IBC Multi-Use |
| 140 | 36 | 45339-LL  | 09  | 43506116 | 3.514740351 | 16691        | HALE AVE       | 5.1    | IBC Multi-Use |
| 140 | 36 | 45339-LL  | 09  | 43506116 | 3.514740351 | 16641        | HALE AVE       | 5.1    | IBC Multi-Use |
| 141 | 36 | 106/47-50 | 05  | 42726117 | 0.770133253 | 17631        | FITCH          | 5.1    | IBC Multi-Use |
| 142 | 36 | 6410      | 29  | 43009206 | 0.892501011 | 17401        | ARMSTRONG AVE  | 5.1    | IBC Multi-Use |
| 143 | 36 | 97/1-5    | 21  | 42725504 | 2.108855139 | 17681        | MITCHELL N     | 5.1    | IBC Multi-Use |
| 144 | 36 | 81-0613   | 01  | 43502119 | 2.979128246 | 2121         | ALTON PKWY     | 5.1    | IBC Multi-Use |
| 145 | 36 | 6902      | 20  | 43012211 | 0.763189914 | 1751         | MCGAW AVE      | 5.1    | IBC Multi-Use |
| 146 | 36 | 6902      | 07  | 43012107 | 0.761085459 | 1851         | LANGLEY AVE    | 5.1    | IBC Multi-Use |
| 147 | 36 | 97/1-5    | 11  | 42725208 | 0.71218657  | 17771        | MITCHELL       | 5.1    | IBC Multi-Use |
| 148 | 36 | 81-0613   | 02  | 43502120 | 4.16962425  | 16969        | VON KARMAN AVE | 5.1    | IBC Multi-Use |
| 148 | 36 | 81-0613   | 02  | 43502120 | 4.16962425  | 16905        | VON KARMAN AVE | 5.1    | IBC Multi-Use |
| 149 | 36 | 97/1-5    | 14  | 42725211 | 0.703295781 | 17741        | MITCHELL       | 5.1    | IBC Multi-Use |
| 150 | 36 | 6901      | 12  | 43014204 | 1.246631766 | 1770         | KETTERING ST   | 5.1    | IBC Multi-Use |
| 151 | 36 | 6410      | 06  | 43009101 | 0.742206252 | 1762         | MCGAW AVE      | 5.1    | IBC Multi-Use |
| 151 | 36 | 6410      | 06  | 43009101 | 0.742206252 | 1768         | MCGAW AVE      | 5.1    | IBC Multi-Use |

## 2021–2029 Housing Element

### Appendix C. Senate Bill 2 Compliance Sites Inventory

| ID  | PA | TRACT     | LOT | APN      | ACRES       | ADDRESS | STREET NAME    | ZONING | DESCRIPTION   |
|-----|----|-----------|-----|----------|-------------|---------|----------------|--------|---------------|
| 151 | 36 | 6410      | 06  | 43009101 | 0.742206252 | 1772    | MCGAW AVE      | 5.1    | IBC Multi-Use |
| 152 | 36 | 80-602    | 02  | 42725205 | 0.919494364 | 17841   | MITCHELL       | 5.1    | IBC Multi-Use |
| 153 | 36 | 106/47-50 | 02  | 42726202 | 2.291015822 | 17751   | COWAN          | 5.1    | IBC Multi-Use |
| 154 | 36 | 6901      | 03  | 43014104 | 1.195218279 | 1711    | KETTERING ST   | 5.1    | IBC Multi-Use |
| 155 | 36 | 127/18-20 | 04  | 43020309 | 0.27005962  | 16630   | ASTON ST       | 5.1    | IBC Multi-Use |
| 156 | 36 | 6902      | 09  | 43013102 | 0.822677012 | 17191   | ARMSTRONG AVE  | 5.1    | IBC Multi-Use |
| 157 | 36 | 97/1-5    | 23  | 42725408 | 0.827825515 | 17702   | MITCHELL N     | 5.1    | IBC Multi-Use |
| 158 | 36 | 87-312    | 06  | 43015111 | 0.142022301 | 17165   | GILLETTE AVE   | 5.1    | IBC Multi-Use |
| 159 | 36 | 97/1-5    | 17  | 42725214 | 0.700185932 | 17721   | MITCHELL       | 5.1    | IBC Multi-Use |
| 160 | 36 | 87/29     | 02  | 43503509 | 2.004304146 | 2206    | ALTON PKWY     | 5.1    | IBC Multi-Use |
| 161 | 36 | 87-312    | 08  | 43015113 | 0.086940775 | 17155   | GILLETTE AVE   | 5.1    | IBC Multi-Use |
| 162 | 36 | 6902      | 16  | 43012201 | 0.760653582 | 17192   | GILLETTE AVE   | 5.1    | IBC Multi-Use |
| 163 | 36 | 17249     | A   | 43015118 | 2.242570174 |         |                | 5.1    | IBC Multi-Use |
| 164 | 36 | 1/88      | 126 | 43011301 | 0.825307049 |         |                | 5.1    | IBC Multi-Use |
| 165 | 36 | 6410      | 07  | 43009102 | 0.742534823 | 1792    | MCGAW AVE      | 5.1    | IBC Multi-Use |
| 166 | 36 | 6410      | 10  | 43009105 | 0.948366796 | 1882    | MCGAW AVE      | 5.1    | IBC Multi-Use |
| 167 | 36 | 6901      | 06  | 43014107 | 1.195145549 | 1821    | KETTERING ST   | 5.1    | IBC Multi-Use |
| 168 | 36 | 106/47-50 | 15  | 42726107 | 1.219655935 | 17872   | COWAN          | 5.1    | IBC Multi-Use |
| 169 | 36 | 97/1-5    | 27  | 42725307 | 0.725881003 | 17752   | MITCHELL       | 5.1    | IBC Multi-Use |
| 170 | 36 | 1/88      | 127 | 43007301 | 0.506974422 |         |                | 5.1    | IBC Multi-Use |
| 171 | 36 | 97/1-5    | 09  | 42725206 | 0.923158297 | 17811   | MITCHELL       | 5.1    | IBC Multi-Use |
| 171 | 36 | 97/1-5    | 09  | 42725206 | 0.923158297 | 17811   | MITCHELL       | 5.1    | IBC Multi-Use |
| 171 | 36 | 97/1-5    | 09  | 42725206 | 0.923158297 | 17821   | MITCHELL       | 5.1    | IBC Multi-Use |
| 171 | 36 | 97/1-5    | 09  | 42725206 | 0.923158297 | 17821   | MITCHELL       | 5.1    | IBC Multi-Use |
| 172 | 36 | 6902      | 04  | 43012104 | 0.758756187 | 1751    | LANGLEY AVE    | 5.1    | IBC Multi-Use |
| 173 | 36 | 97/1-5    | 37  | 42725312 | 1.119997935 | 17811   | FITCH          | 5.1    | IBC Multi-Use |
| 173 | 36 | 97/1-5    | 37  | 42725312 | 1.119997935 | 17801   | FITCH          | 5.1    | IBC Multi-Use |
| 174 | 36 | 2004-204  |     | 0        | 0.165972668 |         |                | 5.1    | IBC Multi-Use |
| 175 | 36 | 87-179    | 01  | 0        | 0.067939608 |         |                | 5.1    | IBC Multi-Use |
| 176 | 36 | 93/18-19  | 03  | 43021216 | 3.741984378 | 1891    | ALTON PKWY     | 5.1    | IBC Multi-Use |
| 177 | 36 | 7840      | 53  | 43506313 | 0.947114096 | 16635   | NOYES AVE      | 5.1    | IBC Multi-Use |
| 177 | 36 | 7840      | 53  | 43506313 | 0.947114096 | 16631   | NOYES AVE      | 5.1    | IBC Multi-Use |
| 178 | 36 | 6902      | 27  | 43013303 | 2.007603359 | 17152   | ARMSTRONG AVE  | 5.1    | IBC Multi-Use |
| 179 | 36 | 6410      | 21  | 43010302 | 0.705070543 | 1672    | KAISER AVE     | 5.1    | IBC Multi-Use |
| 180 | 36 | 6410      | 28  | 43009205 | 0.899085323 | 17361   | ARMSTRONG AVE  | 5.1    | IBC Multi-Use |
| 181 | 36 | 88-0173   | 08  | 43516152 | 1.16561388  | 2030    | MAIN ST        | 5.1    | IBC Multi-Use |
| 182 | 36 | 7840      | 26  | 43506218 | 0.737677581 | 16781   | MILLIKAN       | 5.1    | IBC Multi-Use |
| 183 | 36 | 111/12-14 | 08  | 42728212 | 1.215189293 | 1095    | MAIN ST        | 5.1    | IBC Multi-Use |
| 184 | 36 | 7840      | 29  | 43506215 | 0.736317798 | 16691   | MILLIKAN       | 5.1    | IBC Multi-Use |
| 185 | 36 | 86-331    | 02  | 43512210 | 3.82292048  | 17155   | VON KARMAN AVE | 5.1    | IBC Multi-Use |
| 185 | 36 | 86-331    | 02  | 43512210 | 3.82292048  | 17165   | VON KARMAN AVE | 5.1    | IBC Multi-Use |
| 185 | 36 | 86-331    | 02  | 43512210 | 3.82292048  | 17145   | VON KARMAN AVE | 5.1    | IBC Multi-Use |
| 185 | 36 | 86-331    | 02  | 43512210 | 3.82292048  | 17175   | VON KARMAN AVE | 5.1    | IBC Multi-Use |

## 2021–2029 Housing Element

### Appendix C. Senate Bill 2 Compliance Sites Inventory

| ID  | PA | TRACT      | LOT | APN      | ACRES       | ADDRESS | STREET NAME    | ZONING | DESCRIPTION   |
|-----|----|------------|-----|----------|-------------|---------|----------------|--------|---------------|
| 186 | 36 | 6411       | 03  | 43005202 | 1.789952063 | 17500   | GILLETTE AVE   | 5.1    | IBC Multi-Use |
| 187 | 36 | 7840       | 19  | 43506203 | 0.895768955 | 16842   | HALE AVE       | 5.1    | IBC Multi-Use |
| 188 | 36 | 97/1-5     | 03  | 42725105 | 0.380757635 | 17991   | MITCHELL S     | 5.1    | IBC Multi-Use |
| 189 | 36 | 111/12-14  | 10  | 42728206 | 0.994656986 | 18061   | FITCH          | 5.1    | IBC Multi-Use |
| 190 | 36 | 7815       | 06  | 43509204 | 3.368301048 | 2692    | BECKMAN AVE    | 5.1    | IBC Multi-Use |
| 191 | 36 | 1/88       |     | 0        | 0.034000653 |         |                | 5.1    | IBC Multi-Use |
| 192 | 36 | 6410       | 30  | 43009207 | 0.700788558 | 1851    | REYNOLDS AVE   | 5.1    | IBC Multi-Use |
| 192 | 36 | 6410       | 30  | 43009207 | 0.700788558 | 1861    | REYNOLDS AVE   | 5.1    | IBC Multi-Use |
| 193 | 36 | 87/29      | 01  | 43503510 | 2.616347582 | 2200    | ALTON PKWY     | 5.1    | IBC Multi-Use |
| 194 | 36 | 111/12-14  | 01  | 42728304 | 0.762594498 | 17992   | COWAN          | 5.1    | IBC Multi-Use |
| 195 | 36 | 87-179     | 05  | 43519215 | 0.341674918 | 76      | CORPORATE PARK | 5.1    | IBC Multi-Use |
| 196 | 36 | 97/1-5     | 10  | 42725207 | 1.005858592 | 17781   | MITCHELL       | 5.1    | IBC Multi-Use |
| 196 | 36 | 97/1-5     | 10  | 42725207 | 1.005858592 | 17791   | MITCHELL       | 5.1    | IBC Multi-Use |
| 197 | 36 | 97/1-5     | 29  | 42725305 | 0.926464911 | 17800   | MITCHELL       | 5.1    | IBC Multi-Use |
| 197 | 36 | 97/1-5     | 29  | 42725305 | 0.926464911 | 17802   | MITCHELL       | 5.1    | IBC Multi-Use |
| 198 | 36 | 93/18-19   | 02  | 43021215 | 1.937267931 | 1921    | ALTON PKWY     | 5.1    | IBC Multi-Use |
| 199 | 36 | 97/1-5     | 43  | 42725403 | 1.711722022 | 17922   | FITCH          | 5.1    | IBC Multi-Use |
| 200 | 36 | 7840       | 41  | 43506303 | 0.739700507 | 16842   | MILLIKAN       | 5.1    | IBC Multi-Use |
| 201 | 36 | 6636       | 07  | 43011211 | 1.478769402 | 17221   | DAIMLER ST     | 5.1    | IBC Multi-Use |
| 202 | 36 | 7840       | 54  | 43506312 | 0.959133657 | 2642    | GATES AVE      | 5.1    | IBC Multi-Use |
| 202 | 36 | 7840       | 54  | 43506312 | 0.959133657 | 16591   | NOYES AVE      | 5.1    | IBC Multi-Use |
| 203 | 36 | 7840       | 13  | 43506209 | 0.895554049 | 16652   | HALE AVE       | 5.1    | IBC Multi-Use |
| 203 | 36 | 7840       | 13  | 43506209 | 0.895554049 | 16662   | HALE AVE       | 5.1    | IBC Multi-Use |
| 204 | 36 | 6410       | 32  | 43009209 | 0.701492131 | 1791    | REYNOLDS AVE   | 5.1    | IBC Multi-Use |
| 205 | 36 | 2005-146   | 01  | 43506117 | 1.835025132 | 16811   | HALE AVE       | 5.1    | IBC Multi-Use |
| 206 | 36 | 6410       | 20  | 43010301 | 0.834299423 | 1642    | KAISER AVE     | 5.1    | IBC Multi-Use |
| 207 | 36 | 80/19-20   |     | 43506118 | 0.022114293 |         |                | 5.1    | IBC Multi-Use |
| 208 | 36 | 97/1-5     | 44  | 42725402 | 0.894176368 | 18012   | MITCHELL S     | 5.1    | IBC Multi-Use |
| 209 | 36 | 6636       | 06  | 43011401 | 1.95199104  | 1211    | MCGAW AVE      | 5.1    | IBC Multi-Use |
| 209 | 36 | 6636       | 06  | 43011401 | 1.95199104  | 1211    | MCGAW AVE      | 5.1    | IBC Multi-Use |
| 210 | 36 | 6410       | 33  | 43009210 | 0.701213778 | 1761    | REYNOLDS AVE   | 5.1    | IBC Multi-Use |
| 211 | 36 | 83-0613    | 03  | 43518303 | 0.75359289  | 54      | CORPORATE PARK | 5.1    | IBC Multi-Use |
| 212 | 36 | 83-0613    | C   | 0        | 0.161517158 |         |                | 5.1    | IBC Multi-Use |
| 213 | 36 | 7840       | 24  | 43506220 | 0.738411143 | 16841   | MILLIKAN       | 5.1    | IBC Multi-Use |
| 214 | 36 | 125/37-38  | 02  | 43503417 | 1.829888518 | 16902   | VON KARMAN AVE | 5.1    | IBC Multi-Use |
| 215 | 36 | 28/38      | 01  | 43512203 | 8.218164537 | 2102    | ALTON PKWY     | 5.1    | IBC Multi-Use |
| 215 | 36 | 28/38      | 01  | 43512203 | 8.218164537 | 2052    | ALTON PKWY     | 5.1    | IBC Multi-Use |
| 215 | 36 | 28/38      | 01  | 43512203 | 8.218164537 | 2072    | ALTON PKWY     | 5.1    | IBC Multi-Use |
| 216 | 36 | 7840       | 36  | 43506308 | 0.738780384 | 16682   | MILLIKAN       | 5.1    | IBC Multi-Use |
| 216 | 36 | 7840       | 36  | 43506308 | 0.738780384 | 16692   | MILLIKAN       | 5.1    | IBC Multi-Use |
| 217 | 36 | 97/1-5     | 45  | 42725401 | 1.074150039 | 17992   | MITCHELL S     | 5.1    | IBC Multi-Use |
| 218 | 36 | 87-179     | 03  | 0        | 0.228694106 |         |                | 5.1    | IBC Multi-Use |
| 219 | 36 | 84-LL-0021 | 02  | 43021220 | 5.566434834 | 1833    | ALTON PKWY     | 5.1    | IBC Multi-Use |

## 2021–2029 Housing Element

### Appendix C. Senate Bill 2 Compliance Sites Inventory

| ID  | PA | TRACT     | LOT | APN      | ACRES       | ADDRESS | STREET NAME    | ZONING | DESCRIPTION   |
|-----|----|-----------|-----|----------|-------------|---------|----------------|--------|---------------|
| 220 | 36 | 6456      | 09  | 43011114 | 1.117160403 | 17421   | DAIMLER ST     | 5.1    | IBC Multi-Use |
| 221 | 36 | 97/1-5    | 32  | 42725302 | 0.885647389 | 17912   | MITCHELL       | 5.1    | IBC Multi-Use |
| 222 | 36 | 106/47-50 | 17  | 42726105 | 1.333189724 | 17942   | COWAN          | 5.1    | IBC Multi-Use |
| 223 | 36 | 22/35     | 01  | 42720203 | 0.845774939 | 17850   | SKY PARK BLVD  | 5.1    | IBC Multi-Use |
| 224 | 36 | 6901      | 04  | 43014105 | 1.197026138 | 1751    | KETTERING ST   | 5.1    | IBC Multi-Use |
| 225 | 36 | 17249     | 02  | 43015117 | 0.136747276 | 17173   | GILLETTE AVE   | 5.1    | IBC Multi-Use |
| 226 | 36 | 6411      | 08  | 43008105 | 1.1754911   | 17511   | ARMSTRONG AVE  | 5.1    | IBC Multi-Use |
| 227 | 36 | 97/1-5    | 38  | 42725311 | 0.696090695 | 17791   | FITCH          | 5.1    | IBC Multi-Use |
| 228 | 36 | 97/1-5    | 20  | 42725503 | 0.724680221 | 17691   | MITCHELL N     | 5.1    | IBC Multi-Use |
| 229 | 36 | 6902      | 01  | 43012101 | 0.756109544 | 1641    | LANGLEY AVE    | 5.1    | IBC Multi-Use |
| 230 | 36 | 6410      | 31  | 43009208 | 0.700054453 | 1821    | REYNOLDS AVE   | 5.1    | IBC Multi-Use |
| 230 | 36 | 6410      | 31  | 43009208 | 0.700054453 | 1811    | REYNOLDS AVE   | 5.1    | IBC Multi-Use |
| 231 | 36 | 82-0602   | 03  | 42720304 | 7.019708213 | 17851   | SKY PARK BLVD  | 5.1    | IBC Multi-Use |
| 231 | 36 | 82-0602   | 03  | 42720304 | 7.019708213 | 17875   | SKY PARK BLVD  | 5.1    | IBC Multi-Use |
| 231 | 36 | 82-0602   | 03  | 42720304 | 7.019708213 | 17845   | SKY PARK BLVD  | 5.1    | IBC Multi-Use |
| 231 | 36 | 82-0602   | 03  | 42720304 | 7.019708213 | 17855   | SKY PARK BLVD  | 5.1    | IBC Multi-Use |
| 231 | 36 | 82-0602   | 03  | 42720304 | 7.019708213 | 17865   | SKY PARK BLVD  | 5.1    | IBC Multi-Use |
| 232 | 36 | 87-179    | 02  | 43519213 | 0.354157769 | 88      | CORPORATE PARK | 5.1    | IBC Multi-Use |
| 233 | 36 | 97/1-5    | 04  | 42725201 | 0.826101416 | 17991   | FITCH          | 5.1    | IBC Multi-Use |
| 234 | 36 | 97/1-5    | 22  | 42725409 | 0.9168138   | 17682   | MITCHELL N     | 5.1    | IBC Multi-Use |
| 235 | 36 | 82-0602   | 02  | 42720305 | 13.4501171  | 17815   | SKY PARK BLVD  | 5.1    | IBC Multi-Use |
| 235 | 36 | 82-0602   | 02  | 42720305 | 13.4501171  | 17831   | SKY PARK BLVD  | 5.1    | IBC Multi-Use |
| 235 | 36 | 82-0602   | 02  | 42720305 | 13.4501171  | 17821   | SKY PARK BLVD  | 5.1    | IBC Multi-Use |
| 235 | 36 | 82-0602   | 02  | 42720305 | 13.4501171  | 17811   | SKY PARK BLVD  | 5.1    | IBC Multi-Use |
| 235 | 36 | 82-0602   | 02  | 42720305 | 13.4501171  | 17791   | SKY PARK BLVD  | 5.1    | IBC Multi-Use |
| 235 | 36 | 82-0602   | 02  | 42720305 | 13.4501171  | 17795   | SKY PARK BLVD  | 5.1    | IBC Multi-Use |
| 235 | 36 | 82-0602   | 02  | 42720305 | 13.4501171  | 17801   | SKY PARK BLVD  | 5.1    | IBC Multi-Use |
| 235 | 36 | 82-0602   | 02  | 42720305 | 13.4501171  | 17805   | SKY PARK BLVD  | 5.1    | IBC Multi-Use |
| 235 | 36 | 82-0602   | 02  | 42720305 | 13.4501171  | 17835   | SKY PARK BLVD  | 5.1    | IBC Multi-Use |
| 236 | 36 | 7840      | 15  | 43506207 | 0.729485715 | 16722   | HALE AVE       | 5.1    | IBC Multi-Use |
| 237 | 36 | 87-179    | 02  | 0        | 0.101353898 |         |                | 5.1    | IBC Multi-Use |
| 238 | 36 | 97/1-5    | 24  | 42725407 | 0.750274193 | 17712   | MITCHELL N     | 5.1    | IBC Multi-Use |
| 239 | 36 | 24/36     | 01  | 43502131 | 0.207894087 |         |                | 5.1    | IBC Multi-Use |
| 240 | 36 | 7840      | 47  | 43506319 | 0.799691182 | 16811   | NOYES AVE      | 5.1    | IBC Multi-Use |
| 241 | 36 | 96-171    | 01  | 43512118 | 5.170013219 | 2026    | MCGAW AVE      | 5.1    | IBC Multi-Use |
| 242 | 36 | 87-179    | 03  | 43519209 | 0.538274103 | 84      | CORPORATE PARK | 5.1    | IBC Multi-Use |
| 243 | 36 | 79/41-42  | 01  | 43021212 | 2.108398561 | 16861   | ARMSTRONG AVE  | 5.1    | IBC Multi-Use |
| 243 | 36 | 79/41-42  | 01  | 43021212 | 2.108398561 | 16841   | ARMSTRONG AVE  | 5.1    | IBC Multi-Use |
| 244 | 36 | 6312      | 06  | 43004202 | 1.006595289 | 17372   | EASTMAN AVE    | 5.1    | IBC Multi-Use |
| 244 | 36 | 6312      | 06  | 43004202 | 1.006595289 | 17382   | EASTMAN AVE    | 5.1    | IBC Multi-Use |
| 245 | 36 | 83-0603   | 02  | 43021222 | 2.906369236 | 16802   | ASTON ST       | 5.1    | IBC Multi-Use |
| 246 | 36 | 7840      | 20  | 43506202 | 0.949962721 | 16872   | HALE AVE       | 5.1    | IBC Multi-Use |
| 247 | 36 | 2001-154  | 02  | 43503330 | 2.134637385 | 2500    | ALTON PKWY     | 5.1    | IBC Multi-Use |

## 2021–2029 Housing Element

### Appendix C. Senate Bill 2 Compliance Sites Inventory

| ID  | PA | TRACT      | LOT | APN      | ACRES       | ADDRESS | STREET NAME    | ZONING | DESCRIPTION   |
|-----|----|------------|-----|----------|-------------|---------|----------------|--------|---------------|
| 248 | 36 | 6902       | 24  | 43013101 | 0.876395465 | 1881    | MCGAW AVE      | 5.1    | IBC Multi-Use |
| 249 | 36 | 83-0613    | 12  | 43501202 | 1.699318149 | 10      | CORPORATE PARK | 5.1    | IBC Multi-Use |
| 250 | 36 | 86-331     | 02  | 43512212 | 0.148582742 |         |                | 5.1    | IBC Multi-Use |
| 251 | 36 | 84-LL-0021 | 01  | 43021221 | 3.971259187 | 1733    | ALTON PKWY     | 5.1    | IBC Multi-Use |
| 252 | 36 | 6312       | 10  | 43004113 | 0.140994308 |         |                | 5.1    | IBC Multi-Use |
| 253 | 36 | 6410       | 18  | 43010209 | 0.7386221   | 1701    | KAISER AVE     | 5.1    | IBC Multi-Use |
| 254 | 36 | 6410       | 17  | 43010209 | 0.737137696 | 1703    | KAISER AVE     | 5.1    | IBC Multi-Use |
| 255 | 36 | 6411       | 17  | 43008204 | 1.831254455 | 17462   | ARMSTRONG AVE  | 5.1    | IBC Multi-Use |
| 256 | 36 | 86-331     | 01  | 43512213 | 0.145074516 |         |                | 5.1    | IBC Multi-Use |
| 257 | 36 | 81-0609    | 03  | 42728112 | 1.074524696 | 18201   | MCDURMOTT W    | 5.1    | IBC Multi-Use |
| 258 | 36 | 7840       | 46  | 43506320 | 0.892748186 | 16841   | NOYES AVE      | 5.1    | IBC Multi-Use |
| 259 | 36 | 84-0623    | 02  | 43520104 | 0.297917858 | 1       | CORPORATE PARK | 5.1    | IBC Multi-Use |
| 260 | 36 | 6410       | 26  | 43009203 | 0.704363072 | 1824    | KAISER AVE     | 5.1    | IBC Multi-Use |
| 261 | 36 | 97/1-5     | 25  | 42725309 | 0.991360715 | 17752   | MITCHELL       | 5.1    | IBC Multi-Use |
| 262 | 36 | 23/37      | 02  | 43009112 | 0.017398993 |         |                | 5.1    | IBC Multi-Use |
| 263 | 36 | 6410       | 36  | 43010307 | 0.699347568 | 1671    | REYNOLDS AVE   | 5.1    | IBC Multi-Use |
| 264 | 36 | 84-0623    | A   | 43520109 | 1.880949558 | 11      | CORPORATE PARK | 5.1    | IBC Multi-Use |
| 265 | 36 | 84-0623    | 03  | 43520108 | 0.295739621 | 9       | CORPORATE PARK | 5.1    | IBC Multi-Use |
| 266 | 36 | 7840       | 07  | 43506107 | 1.961603902 | 16721   | HALE AVE       | 5.1    | IBC Multi-Use |
| 266 | 36 | 7840       | 07  | 43506107 | 1.961603902 | 16731   | HALE AVE       | 5.1    | IBC Multi-Use |
| 267 | 36 | 97/1-5     | 02  | 42725102 | 0.933234079 | 18001   | MITCHELL S     | 5.1    | IBC Multi-Use |
| 267 | 36 | 97/1-5     | 02  | 42725102 | 0.933234079 | 18007   | MITCHELL S     | 5.1    | IBC Multi-Use |
| 268 | 36 | 6902       | 13  | 43012204 | 0.766888049 | 1752    | LANGLEY AVE    | 5.1    | IBC Multi-Use |
| 269 | 36 | 45/42      | 02  | 43512112 | 7.03392659  | 17421   | VON KARMAN AVE | 5.1    | IBC Multi-Use |
| 269 | 36 | 45/42      | 02  | 43512112 | 7.03392659  | 17421   | VON KARMAN AVE | 5.1    | IBC Multi-Use |
| 270 | 36 | 6901       | 07  | 43014108 | 1.197144392 | 1851    | KETTERING ST   | 5.1    | IBC Multi-Use |
| 271 | 36 | 51/45      | 01  | 43503407 | 7.77348183  | 16666   | VON KARMAN AVE | 5.1    | IBC Multi-Use |
| 272 | 36 | 111/12-14  | 05  | 42728210 | 1.034536034 | 18021   | COWAN          | 5.1    | IBC Multi-Use |
| 273 | 36 | 83-0613    | 01  | 43518305 | 2.504884085 | 62      | CORPORATE PARK | 5.1    | IBC Multi-Use |
| 274 | 36 | 6902       | 08  | 43013201 | 0.75336906  | 1881    | LANGLEY AVE    | 5.1    | IBC Multi-Use |
| 275 | 36 | 83-0613    | 02  | 43518304 | 0.75334326  | 60      | CORPORATE PARK | 5.1    | IBC Multi-Use |
| 276 | 36 | 6902       | 21  | 43012210 | 0.763187236 | 1781    | MCGAW AVE      | 5.1    | IBC Multi-Use |
| 277 | 36 | 6410       | 23  | 43010304 | 0.704396183 | 1732    | KAISER AVE     | 5.1    | IBC Multi-Use |
| 278 | 36 | 86-331     | 01  | 43512211 | 4.429522998 | 17221   | VON KARMAN AVE | 5.1    | IBC Multi-Use |
| 279 | 36 | 82-0602    | 01  | 42720303 | 4.246697088 | 17751   | SKY PARK BLVD  | 5.1    | IBC Multi-Use |
| 279 | 36 | 82-0602    | 01  | 42720303 | 4.246697088 | 17755   | SKY PARK BLVD  | 5.1    | IBC Multi-Use |
| 279 | 36 | 82-0602    | 01  | 42720303 | 4.246697088 | 17781   | SKY PARK BLVD  | 5.1    | IBC Multi-Use |
| 279 | 36 | 82-0602    | 01  | 42720303 | 4.246697088 | 17785   | SKY PARK BLVD  | 5.1    | IBC Multi-Use |
| 280 | 36 | 7840       | 12  | 43506210 | 0.951333707 | 16632   | HALE AVE       | 5.1    | IBC Multi-Use |
| 281 | 36 | 26/50      | 01  | 42720202 | 3.788101131 | 17880   | SKY PARK BLVD  | 5.1    | IBC Multi-Use |
| 281 | 36 | 26/50      | 01  | 42720202 | 3.788101131 | 17870   | SKY PARK BLVD  | 5.1    | IBC Multi-Use |
| 281 | 36 | 26/50      | 01  | 42720202 | 3.788101131 | 17910   | SKY PARK BLVD  | 5.1    | IBC Multi-Use |
| 281 | 36 | 26/50      | 01  | 42720202 | 3.788101131 | 17900   | SKY PARK BLVD  | 5.1    | IBC Multi-Use |

## 2021–2029 Housing Element

### Appendix C. Senate Bill 2 Compliance Sites Inventory

| ID  | PA | TRACT      | LOT | APN      | ACRES       | ADDRESS      | STREET NAME    | ZONING | DESCRIPTION   |
|-----|----|------------|-----|----------|-------------|--------------|----------------|--------|---------------|
| 281 | 36 | 26/50      | 01  | 42720202 | 3.788101131 | 17890        | SKY PARK BLVD  | 5.1    | IBC Multi-Use |
| 282 | 36 | 24913-LM   | 01  | 43008206 | 3.772687707 | 17522        | ARMSTRONG AVE  | 5.1    | IBC Multi-Use |
| 282 | 36 | 24913-LM   | 01  | 43008206 | 3.772687707 | 17522        | ARMSTRONG AVE  | 5.1    | IBC Multi-Use |
| 283 | 36 | 6901       | 15  | 43014201 | 1.251069802 | 17100        | GILLETTE AVE   | 5.1    | IBC Multi-Use |
| 283 | 36 | 6901       | 15  | 43014201 | 1.251069802 | NOT REQUIRED | GILLETTE AVE   | 5.1    | IBC Multi-Use |
| 284 | 36 | 6902       | 11  | 43012206 | 0.766752952 | 1822         | LANGLEY AVE    | 5.1    | IBC Multi-Use |
| 285 | 36 | 106/47-50  | 19  | 42726118 | 0.781815957 | 17962        | COWAN          | 5.1    | IBC Multi-Use |
| 286 | 36 | 6411       | 22  | 43007203 | 1.854840999 | 17632        | ARMSTRONG AVE  | 5.1    | IBC Multi-Use |
| 287 | 36 | 85-LL-0031 | 02  | 43501306 | 1.420715664 | 19           | CORPORATE PARK | 5.1    | IBC Multi-Use |
| 288 | 36 | 97/1-5     | 39  | 42725310 | 0.700525037 |              |                | 5.1    | IBC Multi-Use |
| 289 | 36 | 7840       | 43  | 43506301 | 0.73331044  | 16902        | MILLIKAN       | 5.1    | IBC Multi-Use |
| 290 | 36 | 2001-112   | 01  | 43511123 | 0.054762276 |              |                | 5.1    | IBC Multi-Use |
| 291 | 36 | 63/16-17   | 01  | 42720208 | 4.985671295 | 17744        | SKY PARK BLVD  | 5.1    | IBC Multi-Use |
| 291 | 36 | 63/16-17   | 01  | 42720208 | 4.985671295 | 17752        | SKY PARK BLVD  | 5.1    | IBC Multi-Use |
| 291 | 36 | 63/16-17   | 01  | 42720208 | 4.985671295 | 17748        | SKY PARK BLVD  | 5.1    | IBC Multi-Use |
| 293 | 36 | 2007-123   | 01  | 43505106 | 5.224600097 | 17352        | VON KARMAN AVE | 5.1    | IBC Multi-Use |
| 294 | 36 | 83-0613    | 10  | 43501204 | 0.945435507 | 22           | CORPORATE PARK | 5.1    | IBC Multi-Use |
| 294 | 36 | 83-0613    | 10  | 43501204 | 0.945435507 | 22           | CORPORATE PARK | 5.1    | IBC Multi-Use |
| 295 | 36 | 142/29-30  | 01  | 42720601 | 1.207721103 | 18004        | SKY PARK BLVD  | 5.1    | IBC Multi-Use |
| 296 | 36 | 82-0602    | 06  | 42720103 | 2.985655621 | 17931        | SKY PARK BLVD  | 5.1    | IBC Multi-Use |
| 296 | 36 | 82-0602    | 06  | 42720103 | 2.985655621 | 17935        | SKY PARK BLVD  | 5.1    | IBC Multi-Use |
| 297 | 36 | 43758-LL   | 01  | 43016228 | 1.166759141 |              |                | 5.1    | IBC Multi-Use |
| 298 | 36 | 7840       | 44  | 43506322 | 0.953552657 | 2641         | DU BRIDGE AVE  | 5.1    | IBC Multi-Use |
| 299 | 36 | 6410       | 16  | 43010205 | 0.73863707  | 1731         | KAISER AVE     | 5.1    | IBC Multi-Use |
| 299 | 36 | 6410       | 16  | 43010205 | 0.73863707  | 1733         | KAISER AVE     | 5.1    | IBC Multi-Use |
| 300 | 36 | 84-0623    | 04  | 43520107 | 0.340207398 | 7            | CORPORATE PARK | 5.1    | IBC Multi-Use |
| 301 | 36 | 7840       | 18  | 43506204 | 0.800971696 | 16812        | HALE AVE       | 5.1    | IBC Multi-Use |
| 302 | 36 | 8018       | 18  | 43507203 | 1.211296741 | 17391        | MURPHY AVE     | 5.1    | IBC Multi-Use |
| 303 | 36 | 1/88       | 127 | 43007301 | 0.657026649 |              |                | 5.1    | IBC Multi-Use |
| 304 | 36 | 87-179     | 04  | 0        | 0.118067889 |              |                | 5.1    | IBC Multi-Use |
| 305 | 36 | 6411       | 16  | 43008205 | 1.831376414 | 17422        | ARMSTRONG AVE  | 5.1    | IBC Multi-Use |
| 306 | 36 | 6901       | 01  | 43014112 | 1.185613673 | 17072        | GILLETTE AVE   | 5.1    | IBC Multi-Use |
| 306 | 36 | 6901       | 01  | 43014112 | 1.185613673 | 17042        | GILLETTE AVE   | 5.1    | IBC Multi-Use |
| 306 | 36 | 6901       | 01  | 43014112 | 1.185613673 | NOT ASSIGNED | GILLETTE AVE   | 5.1    | IBC Multi-Use |
| 306 | 36 | 6901       | 01  | 43014112 | 1.185613673 | 17062        | GILLETTE AVE   | 5.1    | IBC Multi-Use |
| 306 | 36 | 6901       | 01  | 43014112 | 1.185613673 | 17052        | GILLETTE AVE   | 5.1    | IBC Multi-Use |
| 307 | 36 | 1/88       |     | 0        | 2.263849802 |              |                | 5.1    | IBC Multi-Use |
| 308 | 36 | 7840       | 42  | 43506302 | 0.74041606  | 16872        | MILLIKAN       | 5.1    | IBC Multi-Use |
| 309 | 36 | 28/23-24   | 02  | 43016309 | 1.75116027  |              |                | 5.1    | IBC Multi-Use |
| 310 | 36 | 75/12-13   | 02  | 43503508 | 2.726476935 | 2361         | MCGAW AVE      | 5.1    | IBC Multi-Use |
| 310 | 36 | 75/12-13   | 02  | 43503508 | 2.726476935 | 2351         | MCGAW AVE      | 5.1    | IBC Multi-Use |
| 311 | 36 | 79-608     | 01  | 43505109 | 1.807995531 | 17332        | VON KARMAN AVE | 5.1    | IBC Multi-Use |
| 312 | 36 | 142/29-30  | 02  | 42720602 | 1.329912631 | 18006        | SKY PARK BLVD  | 5.1    | IBC Multi-Use |

## 2021–2029 Housing Element

### Appendix C. Senate Bill 2 Compliance Sites Inventory

| ID  | PA | TRACT     | LOT | APN      | ACRES       | ADDRESS | STREET NAME    | ZONING | DESCRIPTION   |
|-----|----|-----------|-----|----------|-------------|---------|----------------|--------|---------------|
| 313 | 36 | 82-0602   | 10  | 42720403 | 5.652301143 | 18023   | SKY PARK BLVD  | 5.1    | IBC Multi-Use |
| 313 | 36 | 82-0602   | 10  | 42720403 | 5.652301143 | 18017   | SKY PARK BLVD  | 5.1    | IBC Multi-Use |
| 313 | 36 | 82-0602   | 10  | 42720403 | 5.652301143 | 18021   | SKY PARK BLVD  | 5.1    | IBC Multi-Use |
| 313 | 36 | 82-0602   | 10  | 42720403 | 5.652301143 | 18019   | SKY PARK BLVD  | 5.1    | IBC Multi-Use |
| 313 | 36 | 82-0602   | 10  | 42720403 | 5.652301143 | 18025   | SKY PARK BLVD  | 5.1    | IBC Multi-Use |
| 314 | 36 | 80/19-20  | 01  | 43506114 | 2.156945607 | 2481    | ALTON PKWY     | 5.1    | IBC Multi-Use |
| 315 | 36 | 83-0613   | 06  | 43501401 | 1.002959856 | 42      | CORPORATE PARK | 5.1    | IBC Multi-Use |
| 316 | 36 | 6901      | 13  | 43014203 | 1.246370475 | 1722    | KETTERING ST   | 5.1    | IBC Multi-Use |
| 317 | 36 | 83-0613   | 28  | 43518201 | 1.895106967 | 72      | CORPORATE PARK | 5.1    | IBC Multi-Use |
| 318 | 36 | 82-0602   | 05  | 42720102 | 5.998810241 | 17925   | SKY PARK BLVD  | 5.1    | IBC Multi-Use |
| 318 | 36 | 82-0602   | 05  | 42720102 | 5.998810241 | 17905   | SKY PARK BLVD  | 5.1    | IBC Multi-Use |
| 318 | 36 | 82-0602   | 05  | 42720102 | 5.998810241 | 17915   | SKY PARK BLVD  | 5.1    | IBC Multi-Use |
| 318 | 36 | 82-0602   | 05  | 42720102 | 5.998810241 | 17921   | SKY PARK BLVD  | 5.1    | IBC Multi-Use |
| 318 | 36 | 82-0602   | 05  | 42720102 | 5.998810241 | 17911   | SKY PARK BLVD  | 5.1    | IBC Multi-Use |
| 319 | 36 | 80-602    | 01  | 42726108 | 1.233928054 | 17842   | COWAN          | 5.1    | IBC Multi-Use |
| 320 | 36 | 6410      | 35  | 43010306 | 0.700785741 | 1701    | REYNOLDS AVE   | 5.1    | IBC Multi-Use |
| 321 | 36 | 142/29-30 | 03  | 42720603 | 1.259263818 | 18008   | SKY PARK BLVD  | 5.1    | IBC Multi-Use |
| 322 | 36 | 97/1-5    | 18  | 42725501 | 0.761205149 | 17711   | MITCHELL N     | 5.1    | IBC Multi-Use |
| 322 | 36 | 97/1-5    | 18  | 42725501 | 0.761205149 | 17692   | FITCH          | 5.1    | IBC Multi-Use |
| 323 | 36 | 18/10     | 02  | 43007207 | 1.523275721 | 17662   | ARMSTRONG AVE  | 5.1    | IBC Multi-Use |
| 324 | 36 | 7814      | 07  | 43505229 | 3.185367087 | 17353   | DERIAN AVE     | 5.1    | IBC Multi-Use |
| 325 | 36 | 7840      | 33  | 43506311 | 0.737422352 | 16592   | MILLIKAN       | 5.1    | IBC Multi-Use |
| 326 | 36 | 84-0623   | 01  | 43520105 | 0.060644555 |         |                | 5.1    | IBC Multi-Use |
| 327 | 36 | 80-0631   | 03  | 42730101 | 0.369542444 |         |                | 5.1    | IBC Multi-Use |
| 328 | 36 | 130/46-49 | 04  | 43515121 | 0.23345018  |         |                | 5.1    | IBC Multi-Use |
| 328 | 36 | 130/46-49 | 04  | 43515121 | 0.23345018  |         |                | 5.1    | IBC Multi-Use |
| 329 | 36 | 28/23-24  | 02  | 43016310 | 3.025215185 | 17802   | GILLETTE AVE   | 5.1    | IBC Multi-Use |
| 330 | 36 | 84-0623   | A   | 43520109 | 2.00701839  |         |                | 5.1    | IBC Multi-Use |
| 331 | 36 | 78/12-13  | 01  | 43507209 | 3.453112933 | 17200   | JAMBOREE RD    | 5.1    | IBC Multi-Use |
| 332 | 36 | 45/4      | 01  | 43505227 | 2.109503444 | 2424    | MCGAW AVE      | 5.1    | IBC Multi-Use |
| 333 | 36 | 83-0613   | 08  | 43501403 | 2.493458041 | 30      | CORPORATE PARK | 5.1    | IBC Multi-Use |
| 333 | 36 | 83-0613   | 08  | 43501403 | 2.493458041 | 32      | CORPORATE PARK | 5.1    | IBC Multi-Use |
| 334 | 36 | 57/33     | 04  | 43505107 | 3.895969235 | 17400   | VON KARMAN AVE | 5.1    | IBC Multi-Use |
| 335 | 36 | 82-0607   | 01  | 43021218 | 4.499396728 | 1822    | DEERE AVE      | 5.1    | IBC Multi-Use |
| 336 | 36 | 8018      | 02  | 43508302 | 1.828775107 | 2941    | ALTON PKWY     | 5.1    | IBC Multi-Use |
| 337 | 36 | 83-0613   | B   | 0        | 0.122085072 |         |                | 5.1    | IBC Multi-Use |
| 338 | 36 | 130/46-49 | 05  | 43515123 | 0.0991341   |         |                | 5.1    | IBC Multi-Use |
| 339 | 36 | 142/29-30 | 05  | 42720605 | 0.838498779 | 18012   | SKY PARK BLVD  | 5.1    | IBC Multi-Use |
| 340 | 36 | 82-0602   | 09  | 42720415 | 6.414811773 | 18103   | SKY PARK S     | 5.1    | IBC Multi-Use |
| 340 | 36 | 82-0602   | 09  | 42720415 | 6.414811773 | 17775   | SKY PARK BLVD  | 5.1    | IBC Multi-Use |
| 340 | 36 | 82-0602   | 09  | 42720415 | 6.414811773 | 17775   | MAIN ST        | 5.1    | IBC Multi-Use |
| 340 | 36 | 82-0602   | 09  | 42720415 | 6.414811773 | 17779   | SKY PARK BLVD  | 5.1    | IBC Multi-Use |
| 340 | 36 | 82-0602   | 09  | 42720415 | 6.414811773 | 17779   | MAIN ST        | 5.1    | IBC Multi-Use |

## 2021–2029 Housing Element

### Appendix C. Senate Bill 2 Compliance Sites Inventory

| ID  | PA | TRACT      | LOT | APN      | ACRES       | ADDRESS | STREET NAME    | ZONING | DESCRIPTION   |
|-----|----|------------|-----|----------|-------------|---------|----------------|--------|---------------|
| 340 | 36 | 82-0602    | 09  | 42720415 | 6.414811773 | 17801   | MAIN ST        | 5.1    | IBC Multi-Use |
| 340 | 36 | 82-0602    | 09  | 42720415 | 6.414811773 | 18007   | SKY PARK BLVD  | 5.1    | IBC Multi-Use |
| 340 | 36 | 82-0602    | 09  | 42720415 | 6.414811773 | 17777   | SKY PARK BLVD  | 5.1    | IBC Multi-Use |
| 340 | 36 | 82-0602    | 09  | 42720415 | 6.414811773 | 17777   | MAIN ST        | 5.1    | IBC Multi-Use |
| 340 | 36 | 82-0602    | 09  | 42720415 | 6.414811773 | 17801   | MAIN ST        | 5.1    | IBC Multi-Use |
| 341 | 36 | 7905       | 04  | 43508113 | 5.864419951 | 2803    | MCGAW AVE      | 5.1    | IBC Multi-Use |
| 341 | 36 | 7905       | 04  | 43508113 | 5.864419951 | 2823    | MCGAW AVE      | 5.1    | IBC Multi-Use |
| 341 | 36 | 7905       | 04  | 43508113 | 5.864419951 | 2805    | MCGAW AVE      | 5.1    | IBC Multi-Use |
| 341 | 36 | 7905       | 04  | 43508113 | 5.864419951 | 2811    | MCGAW AVE      | 5.1    | IBC Multi-Use |
| 341 | 36 | 7905       | 04  | 43508113 | 5.864419951 | 2813    | MCGAW AVE      | 5.1    | IBC Multi-Use |
| 341 | 36 | 7905       | 04  | 43508113 | 5.864419951 | 2817    | MCGAW AVE      | 5.1    | IBC Multi-Use |
| 341 | 36 | 7905       | 04  | 43508113 | 5.864419951 | 2819    | MCGAW AVE      | 5.1    | IBC Multi-Use |
| 341 | 36 | 7905       | 04  | 43508113 | 5.864419951 | 2801    | MCGAW AVE      | 5.1    | IBC Multi-Use |
| 341 | 36 | 7905       | 04  | 43508113 | 5.864419951 | 2815    | MCGAW AVE      | 5.1    | IBC Multi-Use |
| 341 | 36 | 7905       | 04  | 43508113 | 5.864419951 | 2807    | MCGAW AVE      | 5.1    | IBC Multi-Use |
| 341 | 36 | 7905       | 04  | 43508113 | 5.864419951 | 2821    | MCGAW AVE      | 5.1    | IBC Multi-Use |
| 342 | 36 | 130/46-49  | 07  | 43515112 | 0.964419721 | 17570   | CARTWRIGHT RD  | 5.1    | IBC Multi-Use |
| 343 | 36 | 43/4       | 01  | 43505113 | 5.574973878 | 17462   | VON KARMAN AVE | 5.1    | IBC Multi-Use |
| 344 | 36 | 416901-EED |     | 0        | 0.0378273   |         |                | 5.1    | IBC Multi-Use |
| 345 | 36 | 344191-EED |     | 0        | 0.008275277 |         |                | 5.1    | IBC Multi-Use |
| 346 | 36 | 7814       | 10  | 43505323 | 0.160229573 |         |                | 5.1    | IBC Multi-Use |
| 347 | 36 | 106/47-50  | 16  | 42726106 | 1.197964503 | 17912   | COWAN          | 5.1    | IBC Multi-Use |
| 348 | 36 | 6456       | 06  | 43011117 | 1.075509353 | 17422   | PULLMAN ST     | 5.1    | IBC Multi-Use |
| 349 | 36 | 83-0613    | D   | 0        | 0.222830556 |         |                | 5.1    | IBC Multi-Use |
| 350 | 36 | 83-0613    | H   | 0        | 0.063478543 |         |                | 5.1    | IBC Multi-Use |
| 351 | 36 | 75/12-13   | 01  | 43503507 | 2.48130362  | 17222   | VON KARMAN AVE | 5.1    | IBC Multi-Use |
| 352 | 36 | 130/46-49  | 06  | 43515126 | 2.046762188 | 17500   | CARTWRIGHT RD  | 5.1    | IBC Multi-Use |
| 353 | 36 | 6410       | 38  | 43009301 | 1.836115892 | 1902    | MCGAW AVE      | 5.1    | IBC Multi-Use |
| 354 | 36 | 2001-112   | 02  | 43512113 | 0.047705456 |         |                | 5.1    | IBC Multi-Use |
| 355 | 36 | 88-0173    | 13  | 43516114 | 1.277874717 | 2010    | MAIN ST        | 5.1    | IBC Multi-Use |
| 356 | 36 | 7814       | 12  | 43505321 | 0.08409268  |         |                | 5.1    | IBC Multi-Use |
| 357 | 36 | 82/12-13   | 01  | 42720509 | 0.404237154 | 17951   | MACARTHUR BLVD | 5.1    | IBC Multi-Use |
| 358 | 36 | 361502-LL  | 01  | 43503332 | 28.02515034 | 2525    | MCGAW AVE      | 5.1    | IBC Multi-Use |
| 358 | 36 | 361502-LL  | 01  | 43503332 | 28.02515034 | 2525    | MCGAW AVE      | 5.1    | IBC Multi-Use |
| 358 | 36 | 361502-LL  | 01  | 43503332 | 28.02515034 | 2525    | MCGAW AVE      | 5.1    | IBC Multi-Use |
| 358 | 36 | 361502-LL  | 01  | 43503332 | 28.02515034 | 2525    | MCGAW AVE      | 5.1    | IBC Multi-Use |
| 358 | 36 | 361502-LL  | 01  | 43503332 | 28.02515034 | 2525    | MCGAW AVE      | 5.1    | IBC Multi-Use |
| 358 | 36 | 361502-LL  | 01  | 43503332 | 28.02515034 | 2525    | MCGAW AVE      | 5.1    | IBC Multi-Use |
| 358 | 36 | 361502-LL  | 01  | 43503332 | 28.02515034 | 2525    | MCGAW AVE      | 5.1    | IBC Multi-Use |
| 358 | 36 | 361502-LL  | 01  | 43503332 | 28.02515034 | 2525    | MCGAW AVE      | 5.1    | IBC Multi-Use |
| 358 | 36 | 361502-LL  | 01  | 43503332 | 28.02515034 | 2525    | MCGAW AVE      | 5.1    | IBC Multi-Use |
| 358 | 36 | 361502-LL  | 01  | 43503332 | 28.02515034 | 2525    | MCGAW AVE      | 5.1    | IBC Multi-Use |
| 359 | 36 | 87-0247    | 06  | 43515149 | 0.137636857 | 17534   | VON KARMAN AVE | 5.1    | IBC Multi-Use |
| 360 | 36 | 83-0613    | 16  | 43520102 | 1.222616989 | 43      | CORPORATE PARK | 5.1    | IBC Multi-Use |
| 361 | 36 | 88-0173    | 19  | 43516162 | 0.035708074 |         |                | 5.1    | IBC Multi-Use |



## 2021–2029 Housing Element

### Appendix C. Senate Bill 2 Compliance Sites Inventory

| ID  | PA | TRACT     | LOT | APN      | ACRES       | ADDRESS | STREET NAME    | ZONING | DESCRIPTION   |
|-----|----|-----------|-----|----------|-------------|---------|----------------|--------|---------------|
| 362 | 36 | 6312      | 07  | 43004203 | 1.00613803  | 17342   | EASTMAN AVE    | 5.1    | IBC Multi-Use |
| 363 | 36 | 7814      | 13  | 43505319 | 0.086019628 |         |                | 5.1    | IBC Multi-Use |
| 364 | 36 | 6411      | 11  | 43007102 | 1.803643389 | 17611   | ARMSTRONG AVE  | 5.1    | IBC Multi-Use |
| 365 | 36 | 85/45-46  | 02  | 42720414 | 0.326888073 |         |                | 5.1    | IBC Multi-Use |
| 366 | 36 | 99-213    | 06  | 43511124 | 0.118564572 |         |                | 5.1    | IBC Multi-Use |
| 367 | 36 | 2001-106  | 01  | 43008106 | 1.245016889 | 1882    | REYNOLDS AVE   | 5.1    | IBC Multi-Use |
| 367 | 36 | 2001-106  | 01  | 43008106 | 1.245016889 | 1842    | REYNOLDS AVE   | 5.1    | IBC Multi-Use |
| 368 | 36 | 329094-LL | 01  | 43511115 | 0.781233339 | 17879   | VON KARMAN AVE | 5.1    | IBC Multi-Use |
| 368 | 36 | 329094-LL | 01  | 43511115 | 0.781233339 | 17872   | GILLETTE AVE   | 5.1    | IBC Multi-Use |
| 369 | 36 | 88-0173   | 21  | 43516170 | 0.197205169 |         |                | 5.1    | IBC Multi-Use |
| 369 | 36 | 88-0173   | 21  | 43516170 | 0.197205169 |         |                | 5.1    | IBC Multi-Use |
| 370 | 36 | 45/42     | 02  | 43512106 | 0.13570417  |         |                | 5.1    | IBC Multi-Use |
| 371 | 36 | 87-312    | 09  | 43015114 | 0.091754557 | 17151   | GILLETTE AVE   | 5.1    | IBC Multi-Use |
| 372 | 36 | 19/36     | 01  | 43007104 | 1.742052016 | 17651   | ARMSTRONG AVE  | 5.1    | IBC Multi-Use |
| 373 | 36 | 95-143    | 01  | 43508111 | 2.065244384 | 17052   | JAMBOREE RD    | 5.1    | IBC Multi-Use |
| 373 | 36 | 95-143    | 01  | 43508111 | 2.065244384 | 17052   | JAMBOREE RD    | 5.1    | IBC Multi-Use |
| 373 | 36 | 95-143    | 01  | 43508111 | 2.065244384 | 17052   | JAMBOREE RD    | 5.1    | IBC Multi-Use |
| 373 | 36 | 95-143    | 01  | 43508111 | 2.065244384 | 17052   | JAMBOREE RD    | 5.1    | IBC Multi-Use |
| 374 | 36 | 87-0247   | 04  | 43515147 | 0.166888294 | 17526   | VON KARMAN AVE | 5.1    | IBC Multi-Use |
| 375 | 36 | 88-0173   | 22  | 43516138 | 1.168296971 | 1980    | MAIN ST        | 5.1    | IBC Multi-Use |
| 376 | 36 | 40088-LL  | 01  | 43516171 | 1.407183946 | 2040    | MAIN ST        | 5.1    | IBC Multi-Use |
| 377 | 36 | 87-0247   | 12  | 43515155 | 0.217844688 | 17518   | VON KARMAN AVE | 5.1    | IBC Multi-Use |
| 378 | 36 | 79-608    | 03  | 43505110 | 1.367794153 | 2362    | MCGAW AVE      | 5.1    | IBC Multi-Use |
| 379 | 36 | 8018      | 08  | 43508202 | 1.171178066 | 17192   | MURPHY AVE     | 5.1    | IBC Multi-Use |
| 380 | 36 | 7815      | 07  | 43509203 | 3.343535532 | 2691    | RICHTER AVE    | 5.1    | IBC Multi-Use |
| 381 | 36 | 84-0623   | 05  | 43520106 | 0.120894079 |         |                | 5.1    | IBC Multi-Use |
| 382 | 36 | 87-179    | A   | 0        | 0.014266299 |         |                | 5.1    | IBC Multi-Use |
| 383 | 36 | 84-630    | 02  | 43515143 | 1.800654299 | 2603    | MAIN ST        | 5.1    | IBC Multi-Use |
| 383 | 36 | 84-630    | 02  | 43515143 | 1.800654299 | 2607    | MAIN ST        | 5.1    | IBC Multi-Use |
| 383 | 36 | 84-630    | 02  | 43515143 | 1.800654299 | 2605    | MAIN ST        | 5.1    | IBC Multi-Use |
| 384 | 36 | 88-0173   | 14  | 43516113 | 0.60150321  |         |                | 5.1    | IBC Multi-Use |
| 385 | 36 | 88-0173   | 01  | 43516145 | 1.666271587 | 2070    | MAIN ST        | 5.1    | IBC Multi-Use |
| 385 | 36 | 88-0173   | 01  | 43516145 | 1.666271587 | 1960    | MAIN ST        | 5.1    | IBC Multi-Use |
| 386 | 36 | 87-0247   | 10  | 43515153 | 0.260907045 | 17514   | VON KARMAN AVE | 5.1    | IBC Multi-Use |
| 387 | 36 | 2002-182  | 01  | 43514268 | 2.133466695 | 17900   | VON KARMAN AVE | 5.1    | IBC Multi-Use |
| 388 | 36 | 123/3-4   | 02  | 43513220 | 1.085145296 | 2575    | MCCABE WAY     | 5.1    | IBC Multi-Use |
| 389 | 36 | 40088-LL  | 02  | 43516172 | 1.424210816 | 2050    | MAIN ST        | 5.1    | IBC Multi-Use |
| 390 | 36 | 130/33-34 | 01  | 43514239 | 1.46534964  | 17861   | CARTWRIGHT RD  | 5.1    | IBC Multi-Use |
| 391 | 36 | 88-0173   | 16  | 43517113 | 0.60494388  |         |                | 5.1    | IBC Multi-Use |
| 392 | 36 | 83/32-33  | 01  | 43510132 | 0.124834714 |         |                | 5.1    | IBC Multi-Use |
| 393 | 36 | 69/4-5    | 10  | 43514109 | 0.11100251  |         |                | 5.1    | IBC Multi-Use |
| 393 | 36 | 69/4-5    | 10  | 43514109 | 0.11100251  |         |                | 5.1    | IBC Multi-Use |
| 394 | 36 | 6411      | 23  | 43007202 | 1.956412722 | 17642   | ARMSTRONG AVE  | 5.1    | IBC Multi-Use |

## 2021–2029 Housing Element

### Appendix C. Senate Bill 2 Compliance Sites Inventory

| ID  | PA | TRACT     | LOT | APN      | ACRES       | ADDRESS | STREET NAME    | ZONING | DESCRIPTION   |
|-----|----|-----------|-----|----------|-------------|---------|----------------|--------|---------------|
| 395 | 36 | 8018      | 04  | 43508206 | 1.173489542 | 17062   | MURPHY AVE     | 5.1    | IBC Multi-Use |
| 396 | 36 | 69/4-5    | 08  | 43514201 | 1.601416817 | 2391    | MORSE AVE      | 5.1    | IBC Multi-Use |
| 396 | 36 | 69/4-5    | 08  | 43514201 | 1.601416817 | 2381    | MORSE AVE      | 5.1    | IBC Multi-Use |
| 396 | 36 | 69/4-5    | 08  | 43514201 | 1.601416817 | 2381    | MORSE AVE      | 5.1    | IBC Multi-Use |
| 397 | 36 | 126/44-45 | 02  | 43514112 | 0.736185796 | 2372    | MORSE AVE      | 5.1    | IBC Multi-Use |
| 398 | 36 | 7840      | 40  | 43506304 | 0.738964001 | 16812   | MILLIKAN       | 5.1    | IBC Multi-Use |
| 399 | 36 | 88-0173   | 11  | 43516164 | 0.278523554 |         |                | 5.1    | IBC Multi-Use |
| 400 | 36 | 83-0609   | 07  | 43517101 | 0.886560881 | 2100    | MAIN ST        | 5.1    | IBC Multi-Use |
| 401 | 36 | 111/12-14 | 02  | 42728303 | 0.717080847 | 18002   | COWAN          | 5.1    | IBC Multi-Use |
| 402 | 36 | 123/3-4   | 02  | 43513218 | 0.306349586 |         |                | 5.1    | IBC Multi-Use |
| 403 | 36 | 87-0247   | 05  | 43515148 | 0.202325189 | 17536   | VON KARMAN AVE | 5.1    | IBC Multi-Use |
| 404 | 36 | 86-0440   | 02  | 43511114 | 0.885291076 | 17877   | VON KARMAN AVE | 5.1    | IBC Multi-Use |
| 405 | 36 | 84-0623   | 05  | 43520106 | 0.42833189  | 5       | CORPORATE PARK | 5.1    | IBC Multi-Use |
| 406 | 36 | 111/12-14 | 09  | 42728211 | 1.240140731 | 18071   | FITCH          | 5.1    | IBC Multi-Use |
| 407 | 36 | 6902      | 22  | 43012209 | 0.761711036 | 1821    | MCGAW AVE      | 5.1    | IBC Multi-Use |
| 408 | 36 | 80-0631   | 05  | 42730104 | 0.516587815 | 1830    | MAIN ST        | 5.1    | IBC Multi-Use |
| 409 | 36 | 19/36     | 02  | 43007103 | 2.311006001 | 17671   | ARMSTRONG AVE  | 5.1    | IBC Multi-Use |
| 410 | 36 | 56/47     | 01  | 43016214 | 0.450359211 |         |                | 5.1    | IBC Multi-Use |
| 411 | 36 | 6411      | 20  | 43008201 | 1.823295045 | 17572   | ARMSTRONG AVE  | 5.1    | IBC Multi-Use |
| 412 | 36 | 8018      | B   | 43508303 | 0.249281193 |         |                | 5.1    | IBC Multi-Use |
| 413 | 36 | 88-0173   | 11  | 43516156 | 0.061472927 |         |                | 5.1    | IBC Multi-Use |
| 414 | 36 | 124/40    | 01  | 43514209 | 3.050521557 | 2500    | WHITE RD       | 5.1    | IBC Multi-Use |
| 415 | 36 | 88-0173   | 19  | 43516160 | 3.606577213 | 1970    | MAIN ST        | 5.1    | IBC Multi-Use |
| 416 | 36 | 7840      | 25  | 43506219 | 0.737052346 | 16811   | MILLIKAN       | 5.1    | IBC Multi-Use |
| 417 | 36 | 88-0173   | 15  | 43517117 | 2.49697825  |         |                | 5.1    | IBC Multi-Use |
| 418 | 36 | 96-171    | 02  | 43512117 | 2.600857798 | 2010    | MCGAW AVE      | 5.1    | IBC Multi-Use |
| 419 | 36 | 301544-LL | 02  | 43516176 | 1.189614593 |         |                | 5.1    | IBC Multi-Use |
| 420 | 36 | 7840      | 38  | 43506306 | 0.741153181 | 16752   | MILLIKAN       | 5.1    | IBC Multi-Use |
| 421 | 36 | 6410      | 37  | 43010308 | 0.830663899 | 1641    | REYNOLDS AVE   | 5.1    | IBC Multi-Use |
| 422 | 36 | 142/29-30 | 04  | 42720604 | 1.249605726 | 18010   | SKY PARK BLVD  | 5.1    | IBC Multi-Use |
| 423 | 36 | 77/96     | 01  | 43512110 | 0.157722478 |         |                | 5.1    | IBC Multi-Use |
| 424 | 36 | 6411      | 09  | 43008105 | 1.172207316 |         |                | 5.1    | IBC Multi-Use |
| 425 | 36 | 6410      | 14  | 43009109 | 0.738233736 | 1791    | KAISER AVE     | 5.1    | IBC Multi-Use |
| 426 | 36 | 123/14-15 | 02  | 43513216 | 1.350796489 | 2698    | WHITE RD       | 5.1    | IBC Multi-Use |
| 427 | 36 | 111/10-11 | 08  | 42727109 | 0.707590066 | 17702   | COWAN          | 5.1    | IBC Multi-Use |
| 428 | 36 | 6411      | 21  | 43007204 | 1.837613944 | 17622   | ARMSTRONG AVE  | 5.1    | IBC Multi-Use |
| 429 | 36 | 7814      | 08  | 43505315 | 0.080173468 |         |                | 5.1    | IBC Multi-Use |
| 430 | 36 | 88-0173   | 16  | 43517116 | 0.923340757 |         |                | 5.1    | IBC Multi-Use |
| 431 | 36 | 30/23     | 02  | 43020217 | 3.335487831 | 1937    | DEERE AVE      | 5.1    | IBC Multi-Use |
| 431 | 36 | 30/23     | 02  | 43020217 | 3.335487831 | 1939    | DEERE AVE      | 5.1    | IBC Multi-Use |
| 432 | 36 | 7814      | 06  | 43505231 | 4.05056909  | 17421   | DERIAN AVE     | 5.1    | IBC Multi-Use |
| 433 | 36 | 8018      | 25  | 43508112 | 1.191835002 | 2852    | ALTON PKWY     | 5.1    | IBC Multi-Use |
| 434 | 36 | 79-608    | 02  | 43505111 | 1.648318675 | 2332    | MCGAW AVE      | 5.1    | IBC Multi-Use |

## 2021–2029 Housing Element

### Appendix C. Senate Bill 2 Compliance Sites Inventory

| ID  | PA | TRACT      | LOT | APN      | ACRES       | ADDRESS | STREET NAME    | ZONING | DESCRIPTION   |
|-----|----|------------|-----|----------|-------------|---------|----------------|--------|---------------|
| 435 | 36 | 75/21-22   | 03  | 42720515 | 0.112768759 | 17971   | MACARTHUR BLVD | 5.1    | IBC Multi-Use |
| 436 | 36 | 433121-EED |     | 0        | 0.032836243 |         |                | 5.1    | IBC Multi-Use |
| 437 | 36 | 99-213     | 01  | 43511132 | 3.269254081 | 17838   | GILLETTE AVE   | 5.1    | IBC Multi-Use |
| 438 | 36 | 87-0247    | 09  | 43515152 | 0.166984426 | 17520   | VON KARMAN AVE | 5.1    | IBC Multi-Use |
| 439 | 36 | 301544-LL  | 01  | 43516173 | 1.104430784 | 2060    | MAIN ST        | 5.1    | IBC Multi-Use |
| 440 | 36 | 2017-104   | 01  | 43514270 | 3.905727572 | 2405    | MCCABE WAY     | 5.1    | IBC Multi-Use |
| 440 | 36 | 2017-104   | 01  | 43514270 | 3.905727572 | 2485    | MCCABE WAY     | 5.1    | IBC Multi-Use |
| 440 | 36 | 2017-104   | 01  | 43514270 | 3.905727572 | 2445    | MCCABE WAY     | 5.1    | IBC Multi-Use |
| 441 | 36 | 8018       | 11  | 43507109 | 1.259971179 | 17322   | MURPHY AVE     | 5.1    | IBC Multi-Use |
| 442 | 36 | 8018       | 14  | 43507106 | 1.24304044  | 17422   | MURPHY AVE     | 5.1    | IBC Multi-Use |
| 443 | 36 | 97/1-5     | 03  | 42725104 | 0.424668604 |         |                | 5.1    | IBC Multi-Use |
| 444 | 36 | 1/88       | 130 | 43513101 | 1.686567866 |         |                | 5.1    | IBC Multi-Use |
| 445 | 36 | 85-LL-0028 | B   | 43514252 | 0.754723519 | 17801   | CARTWRIGHT RD  | 5.1    | IBC Multi-Use |
| 445 | 36 | 85-LL-0028 | B   | 43514252 | 0.754723519 | 17799   | CARTWRIGHT RD  | 5.1    | IBC Multi-Use |
| 446 | 36 | 84-630     |     | 0        | 0.853194414 |         |                | 5.1    | IBC Multi-Use |
| 447 | 36 | 83-0609    | 03  | 43517107 | 0.898316265 | 17911   | VON KARMAN AVE | 5.1    | IBC Multi-Use |
| 448 | 36 | 81/39-40   | 15  | 43021111 | 0.69365434  | 16812   | RED HILL AVE   | 5.1    | IBC Multi-Use |
| 449 | 36 | 84-630     | 03  | 43515142 | 3.449013739 | 2703    | MAIN ST        | 5.1    | IBC Multi-Use |
| 449 | 36 | 84-630     | 03  | 43515142 | 3.449013739 | 2701    | MAIN ST        | 5.1    | IBC Multi-Use |
| 450 | 36 | 97/1-5     | 01  | 42725101 | 2.435879927 | 18011   | MITCHELL S     | 5.1    | IBC Multi-Use |
| 451 | 36 | 87-0247    | 11  | 43515154 | 0.188013885 | 17516   | VON KARMAN AVE | 5.1    | IBC Multi-Use |
| 452 | 36 | 126/44-45  | 01  | 43514101 | 0.081598983 |         |                | 5.1    | IBC Multi-Use |
| 453 | 36 | 88-0173    | 18  | 43516161 | 0.611888352 | 2000    | MAIN ST        | 5.1    | IBC Multi-Use |
| 454 | 36 | 126/44-45  | 02  | 43514114 | 0.044473318 |         |                | 5.1    | IBC Multi-Use |
| 455 | 36 | 81/39-40   | 07  | 43021311 | 0.73543806  | 1651    | BROWNING       | 5.1    | IBC Multi-Use |
| 456 | 36 | 86-0440    | 01  | 43511113 | 0.887308416 | 17875   | VON KARMAN AVE | 5.1    | IBC Multi-Use |
| 457 | 36 | 1/88       | 129 | 43504229 | 0.794371577 |         |                | 5.1    | IBC Multi-Use |
| 458 | 36 | 1/88       | 130 | 43514111 | 0.721665536 |         |                | 5.1    | IBC Multi-Use |
| 459 | 36 | 88-0173    | 21  | 43516170 | 1.632114397 |         |                | 5.1    | IBC Multi-Use |
| 459 | 36 | 88-0173    | 21  | 43516170 | 1.632114397 |         |                | 5.1    | IBC Multi-Use |
| 460 | 36 | 79-603     | 02  | 43514243 | 0.774130737 |         |                | 5.1    | IBC Multi-Use |
| 461 | 36 | 88-0173    | 12  | 43516163 | 0.041572136 |         |                | 5.1    | IBC Multi-Use |
| 462 | 36 | 131/44-46  | 03  | 43513222 | 0.47840957  | 2532    | WHITE RD       | 5.1    | IBC Multi-Use |
| 463 | 36 | 83-0609    | 02  | 43517110 | 2.466594749 | 2130    | MAIN ST        | 5.1    | IBC Multi-Use |
| 464 | 36 | 84-0623    | A   | 43520109 | 4.084427753 |         |                | 5.1    | IBC Multi-Use |
| 465 | 36 | 88-0173    | 22  | 43516139 | 0.078697801 |         |                | 5.1    | IBC Multi-Use |
| 465 | 36 | 88-0173    | 22  | 43516139 | 0.078697801 |         |                | 5.1    | IBC Multi-Use |
| 466 | 36 | 2001-112   | 02  | 43512114 | 6.959027642 | 2004    | MCGAW AVE      | 5.1    | IBC Multi-Use |
| 466 | 36 | 2001-112   | 02  | 43512114 | 6.959027642 | 2006    | MCGAW AVE      | 5.1    | IBC Multi-Use |
| 466 | 36 | 2001-112   | 02  | 43512114 | 6.959027642 | 2008    | MCGAW AVE      | 5.1    | IBC Multi-Use |
| 467 | 36 | 126/44-45  | 01  | 43514113 | 0.518364677 | 2362    | MORSE AVE      | 5.1    | IBC Multi-Use |
| 468 | 36 | 88-0173    | 20  | 43516159 | 0.249485904 | 1910    | MAIN ST        | 5.1    | IBC Multi-Use |
| 469 | 36 | 75/21-22   | 01  | 42720505 | 0.765988199 | 17929   | MACARTHUR BLVD | 5.1    | IBC Multi-Use |

## 2021–2029 Housing Element

### Appendix C. Senate Bill 2 Compliance Sites Inventory

| ID  | PA | TRACT     | LOT | APN      | ACRES       | ADDRESS | STREET NAME     | ZONING | DESCRIPTION   |
|-----|----|-----------|-----|----------|-------------|---------|-----------------|--------|---------------|
| 469 | 36 | 75/21-22  | 01  | 42720505 | 0.765988199 | 17935   | MACARTHUR BLVD  | 5.1    | IBC Multi-Use |
| 469 | 36 | 75/21-22  | 01  | 42720505 | 0.765988199 | 17925   | MACARTHUR BLVD  | 5.1    | IBC Multi-Use |
| 469 | 36 | 75/21-22  | 01  | 42720505 | 0.765988199 | 17931   | MACARTHUR BLVD  | 5.1    | IBC Multi-Use |
| 469 | 36 | 75/21-22  | 01  | 42720505 | 0.765988199 | 17923   | MACARTHUR BLVD  | 5.1    | IBC Multi-Use |
| 469 | 36 | 75/21-22  | 01  | 42720505 | 0.765988199 | 17917   | MACARTHUR BLVD  | 5.1    | IBC Multi-Use |
| 469 | 36 | 75/21-22  | 01  | 42720505 | 0.765988199 | 17919   | MACARTHUR BLVD  | 5.1    | IBC Multi-Use |
| 469 | 36 | 75/21-22  | 01  | 42720505 | 0.765988199 | 17933   | MACARTHUR BLVD  | 5.1    | IBC Multi-Use |
| 469 | 36 | 75/21-22  | 01  | 42720505 | 0.765988199 | 17921   | MACARTHUR BLVD  | 5.1    | IBC Multi-Use |
| 469 | 36 | 75/21-22  | 01  | 42720505 | 0.765988199 | 17927   | MACARTHUR BLVD  | 5.1    | IBC Multi-Use |
| 469 | 36 | 75/21-22  | 01  | 42720505 | 0.765988199 | 17915   | MACARTHUR BLVD  | 5.1    | IBC Multi-Use |
| 469 | 36 | 75/21-22  | 01  | 42720505 | 0.765988199 | 17913   | MACARTHUR BLVD  | 5.1    | IBC Multi-Use |
| 469 | 36 | 75/21-22  | 01  | 42720505 | 0.765988199 | 17937   | MACARTHUR BLVD  | 5.1    | IBC Multi-Use |
| 469 | 36 | 75/21-22  | 01  | 42720505 | 0.765988199 | 17927   | MAC ARTHUR BLVD | 5.1    | IBC Multi-Use |
| 470 | 36 | 127/18-20 | 11  | 43020317 | 0.225468648 | 16590   | ASTON ST        | 5.1    | IBC Multi-Use |
| 471 | 36 | 95-143    | A   | 43508111 | 0.251631143 |         |                 | 5.1    | IBC Multi-Use |
| 472 | 36 | 56/47     | 01  | 43016213 | 1.757660706 | 17809   | GILLETTE AVE    | 5.1    | IBC Multi-Use |
| 472 | 36 | 56/47     | 01  | 43016213 | 1.757660706 | 17819   | GILLETTE AVE    | 5.1    | IBC Multi-Use |
| 473 | 36 | 88-0173   | 22  | 43516140 | 0.24427755  |         |                 | 5.1    | IBC Multi-Use |
| 473 | 36 | 88-0173   | 22  | 43516140 | 0.24427755  |         |                 | 5.1    | IBC Multi-Use |
| 474 | 36 | 75/21-22  | 03  | 42720514 | 0.026954309 |         |                 | 5.1    | IBC Multi-Use |
| 475 | 36 | 81-0604   | 02  | 43515138 | 0.140454887 |         |                 | 5.1    | IBC Multi-Use |
| 475 | 36 | 81-0604   | 02  | 43515138 | 0.140454887 |         |                 | 5.1    | IBC Multi-Use |
| 476 | 36 | 88-0173   | 12  | 43516157 | 1.074249591 | 1920    | MAIN ST         | 5.1    | IBC Multi-Use |
| 477 | 36 | 87-0247   | 08  | 43515151 | 0.166888294 | 17522   | VON KARMAN AVE  | 5.1    | IBC Multi-Use |
| 478 | 36 | 80-0631   | 06  | 42730103 | 0.236821827 | 1818    | MAIN ST         | 5.1    | IBC Multi-Use |
| 479 | 36 | 123/3-4   | 01  | 43513217 | 0.464213576 |         |                 | 5.1    | IBC Multi-Use |
| 480 | 36 | 1/88      | 131 | 43514111 | 2.48645967  |         |                 | 5.1    | IBC Multi-Use |
| 480 | 36 | 1/88      | 131 | 43514111 | 2.48645967  |         |                 | 5.1    | IBC Multi-Use |
| 481 | 36 | 88-0173   | 17  | 43517119 | 2.005260833 | 2120    | MAIN ST         | 5.1    | IBC Multi-Use |
| 482 | 36 | 79-603    | 02  | 43514245 | 0.602813189 | 2515    | MCCABE WAY      | 5.1    | IBC Multi-Use |
| 483 | 36 | 88-134    | 01  | 43502123 | 0.129831573 |         |                 | 5.1    | IBC Multi-Use |
| 484 | 36 | 100/19-20 | 02  | 43513213 | 0.096258901 |         |                 | 5.1    | IBC Multi-Use |
| 485 | 36 | 84-0623   | 01  | 43520105 | 0.400218041 | 3       | CORPORATE PARK  | 5.1    | IBC Multi-Use |
| 486 | 36 | 81/28-29  | 01  | 43510145 | 2.042221495 | 2540    | MAIN ST         | 5.1    | IBC Multi-Use |
| 487 | 36 | 69/4-5    | 09  | 43514202 | 0.15931681  |         |                 | 5.1    | IBC Multi-Use |
| 488 | 36 | 106/47-50 | 06  | 42726116 | 0.741279748 | 17732   | COWAN           | 5.1    | IBC Multi-Use |
| 489 | 36 | 82-0603   | 05  | 43504238 | 1.548773296 |         |                 | 5.1    | IBC Multi-Use |
| 490 | 36 | 301544-LL | 02  | 43516175 | 1.122604111 | 2070    | MAIN ST         | 5.1    | IBC Multi-Use |
| 491 | 36 | 86-0178   | 04  | 43504279 | 0.213853982 |         |                 | 5.1    | IBC Multi-Use |
| 492 | 36 | 6901      | 10  | 43014208 | 1.245335806 | 17101   | ARMSTRONG AVE   | 5.1    | IBC Multi-Use |
| 493 | 36 | 86-0178   | 04  | 43504280 | 0.03997992  |         |                 | 5.1    | IBC Multi-Use |
| 494 | 36 | 25/41     | 03  | 43502128 | 0.158476208 |         |                 | 5.1    | IBC Multi-Use |
| 495 | 36 | 6902      | 05  | 43012108 | 0.760230534 | 1781    | LANGLEY AVE     | 5.1    | IBC Multi-Use |

## 2021–2029 Housing Element

### Appendix C. Senate Bill 2 Compliance Sites Inventory

| ID  | PA | TRACT      | LOT | APN      | ACRES       | ADDRESS      | STREET NAME    | ZONING | DESCRIPTION   |
|-----|----|------------|-----|----------|-------------|--------------|----------------|--------|---------------|
| 496 | 36 | 2002-182   | 05  | 43514266 | 2.804724545 | PENDING      | SCHOLARSHIP    | 5.1    | IBC Multi-Use |
| 497 | 36 | 86-0178    | 06  | 43504284 | 2.296740752 | 3            | PARK PLZ       | 5.1    | IBC Multi-Use |
| 498 | 36 | 85-LL-0028 | A   | 43514253 | 1.294951805 | 2350         | MAIN ST        | 5.1    | IBC Multi-Use |
| 499 | 36 | 82-0603    | 05  | 43504237 | 0.376399458 |              |                | 5.1    | IBC Multi-Use |
| 500 | 36 | 112/27-28  | 02  | 43514231 | 0.25935882  |              |                | 5.1    | IBC Multi-Use |
| 501 | 36 | 82-0603    | 05  | 43504237 | 0.020156056 |              |                | 5.1    | IBC Multi-Use |
| 502 | 36 | 7840       | 10  | 43506110 | 1.666826356 | 16601        | HALE AVE       | 5.1    | IBC Multi-Use |
| 503 | 36 | 84-0623    | 04  | 43520107 | 0.085718318 |              |                | 5.1    | IBC Multi-Use |
| 504 | 36 | 43/4       | 01  | 43505112 | 0.156115007 |              |                | 5.1    | IBC Multi-Use |
| 505 | 36 | 84-0617    | 01  | 42726109 | 1.240411872 | 17792        | COWAN          | 5.1    | IBC Multi-Use |
| 506 | 36 | 7840       | 06  | 43506106 | 1.958034022 | 16761        | HALE AVE       | 5.1    | IBC Multi-Use |
| 507 | 36 | 51/45      | 02  | 43503409 | 4.700752595 | 16702        | VON KARMAN AVE | 5.1    | IBC Multi-Use |
| 508 | 36 | 111/10-11  | 07  | 42727108 | 0.708855567 | 17692        | COWAN          | 5.1    | IBC Multi-Use |
| 509 | 36 | 6312       | 08  | 43004204 | 1.007086214 | 17312        | EASTMAN AVE    | 5.1    | IBC Multi-Use |
| 510 | 36 | 83-0613    | 09  | 43501205 | 0.948593321 | 26           | CORPORATE PARK | 5.1    | IBC Multi-Use |
| 510 | 36 | 83-0613    | 09  | 43501205 | 0.948593321 | 26           | CORPORATE PARK | 5.1    | IBC Multi-Use |
| 511 | 36 | 81/28-29   | 01  | 43510145 | 0.077137758 |              |                | 5.1    | IBC Multi-Use |
| 512 | 36 | 79-603     | 01  | 43514244 | 0.36239097  |              |                | 5.1    | IBC Multi-Use |
| 513 | 36 | 123/3-4    | 01  | 43513219 | 0.836094368 | 2569         | MCCABE WAY     | 5.1    | IBC Multi-Use |
| 514 | 36 | 97/1-5     | 07  | 42725204 | 0.920710782 | 17871        | MITCHELL       | 5.1    | IBC Multi-Use |
| 515 | 36 | 6456       | 10  | 43011113 | 1.118084922 | 17395        | DAIMLER ST     | 5.1    | IBC Multi-Use |
| 516 | 36 | 63/16-17   | 09  | 42720408 | 0.691432771 | 17897        | MACARTHUR BLVD | 5.1    | IBC Multi-Use |
| 517 | 36 | 1/88       | 129 | 43504229 | 1.016584133 |              |                | 5.1    | IBC Multi-Use |
| 518 | 36 | 87/30      | 02  | 43513209 | 2.012357395 | 2592         | WHITE RD       | 5.1    | IBC Multi-Use |
| 519 | 36 | 83-0614    | 09  | 43504265 | 9.299499919 | NOT REQUIRED | JAMBOREE RD    | 5.1    | IBC Multi-Use |
| 519 | 36 | 83-0614    | 09  | 43504265 | 9.299499919 | 17900        | JAMBOREE RD    | 5.1    | IBC Multi-Use |
| 520 | 36 | 7814       | 09  | 43505317 | 0.080064265 |              |                | 5.1    | IBC Multi-Use |
| 521 | 36 | 8018       | 21  | 43508102 | 1.197800934 | 17171        | MURPHY AVE     | 5.1    | IBC Multi-Use |
| 522 | 36 | 35/29      | 01  | 43511101 | 0.736102474 | 17862        | GILLETTE AVE   | 5.1    | IBC Multi-Use |
| 523 | 36 | 344193-EED | 0   |          | 0.036237761 |              |                | 5.1    | IBC Multi-Use |
| 524 | 36 | 86-0178    | 03  | 43504276 | 0.559718318 |              |                | 5.1    | IBC Multi-Use |
| 525 | 36 | 88-0173    | 11  | 43516164 | 0.067387207 |              |                | 5.1    | IBC Multi-Use |
| 526 | 36 | 100/19-20  | 02  | 43513214 | 3.983143188 | 2900         | MCCABE WAY     | 5.1    | IBC Multi-Use |
| 527 | 36 | 84-LL-0017 | 03  | 43517118 | 1.651008096 | 17901        | VON KARMAN AVE | 5.1    | IBC Multi-Use |
| 528 | 36 | 6410       | 24  | 43009201 | 0.704396183 | 1762         | KAISER AVE     | 5.1    | IBC Multi-Use |
| 528 | 36 | 6410       | 24  | 43009201 | 0.704396183 | 1760         | KAISER AVE     | 5.1    | IBC Multi-Use |
| 529 | 36 | 361502-LL  | 02  | 43503333 | 6.541434021 | 2777         | MCGAW AVE      | 5.1    | IBC Multi-Use |
| 530 | 36 | 85/45-46   | 02  | 42720413 | 0.654770523 |              |                | 5.1    | IBC Multi-Use |
| 531 | 36 | 8018       | 03  | 43508211 | 1.167245965 | 17032        | MURPHY AVE     | 5.1    | IBC Multi-Use |
| 532 | 36 | 6636       | 18  | 43011504 | 0.917323171 | 1121         | DURYEA AVE     | 5.1    | IBC Multi-Use |
| 533 | 36 | 85-LL-0028 | B   | 43514255 | 0.087902096 |              |                | 5.1    | IBC Multi-Use |
| 534 | 36 | 87-0247    | 07  | 43515150 | 0.202213274 | 17532        | VON KARMAN AVE | 5.1    | IBC Multi-Use |
| 535 | 36 | 88-0173    | 04  | 43516148 | 1.488138799 |              |                | 5.1    | IBC Multi-Use |

## 2021–2029 Housing Element

### Appendix C. Senate Bill 2 Compliance Sites Inventory

| ID  | PA | TRACT     | LOT | APN      | ACRES       | ADDRESS      | STREET NAME   | ZONING | DESCRIPTION   |
|-----|----|-----------|-----|----------|-------------|--------------|---------------|--------|---------------|
| 536 | 36 | 8018      | 13  | 43507107 | 1.258074362 | 17392        | MURPHY AVE    | 5.1    | IBC Multi-Use |
| 537 | 36 | 7840      | 52  | 43506314 | 0.89291464  | 16671        | NOYES AVE     | 5.1    | IBC Multi-Use |
| 537 | 36 | 7840      | 52  | 43506314 | 0.89291464  | 16655        | NOYES AVE     | 5.1    | IBC Multi-Use |
| 538 | 36 | 111/12-14 | 12  | 42728214 | 1.045711469 | 17951        | COWAN         | 5.1    | IBC Multi-Use |
| 539 | 36 | 112/27-28 | 02  | 43514227 | 5.332147993 | 2450         | WHITE RD      | 5.1    | IBC Multi-Use |
| 540 | 36 | 126/44-45 | 01  | 43514115 | 0.092103215 |              |               | 5.1    | IBC Multi-Use |
| 541 | 36 | 1/88      | 129 | 43504230 | 0.371682536 |              |               | 5.1    | IBC Multi-Use |
| 542 | 36 | 69/4-5    | 11  | 43514106 | 0.11182609  |              |               | 5.1    | IBC Multi-Use |
| 543 | 36 | 88-0173   | 21  | 43516170 | 2.990978928 | 1900         | MAIN ST       | 5.1    | IBC Multi-Use |
| 544 | 36 | 7905      | 05  | 43508110 | 1.187364139 | 2851         | MCGAW AVE     | 5.1    | IBC Multi-Use |
| 544 | 36 | 7905      | 05  | 43508110 | 1.187364139 | 17241        | MURPHY AVE    | 5.1    | IBC Multi-Use |
| 545 | 36 | 81-0604   | 02  | 43515136 | 0.17148025  |              |               | 5.1    | IBC Multi-Use |
| 545 | 36 | 81-0604   | 02  | 43515136 | 0.17148025  |              |               | 5.1    | IBC Multi-Use |
| 546 | 36 | 88-0173   | 04  | 43516144 | 1.701513349 |              |               | 5.1    | IBC Multi-Use |
| 547 | 36 | 1/88      | 212 | 43504287 | 1.720221008 | 2960         | MAIN ST       | 5.1    | IBC Multi-Use |
| 547 | 36 | 1/88      | 212 | 43504287 | 1.720221008 | 2960         | MAIN ST       | 5.1    | IBC Multi-Use |
| 548 | 36 | 88-0173   | 04  | 43516110 | 0.453847086 |              |               | 5.1    | IBC Multi-Use |
| 549 | 36 | 91/8      | 02  | 43503413 | 2.718792175 | 2215         | ALTON PKWY    | 5.1    | IBC Multi-Use |
| 550 | 36 | 88-0173   | 21  | 43516109 | 0.975841967 | 1902         | MAIN ST       | 5.1    | IBC Multi-Use |
| 551 | 36 | 8018      | 10  | 43507110 | 1.292128102 |              |               | 5.1    | IBC Multi-Use |
| 552 | 36 | 6456      | 15  | 43011308 | 1.883719656 | 1212         | MCGAW AVE     | 5.1    | IBC Multi-Use |
| 552 | 36 | 6456      | 15  | 43011308 | 1.883719656 | 1202         | MCGAW AVE     | 5.1    | IBC Multi-Use |
| 553 | 36 | 6411      | 04  | 43006105 | 2.175170833 | 1732         | REYNOLDS AVE  | 5.1    | IBC Multi-Use |
| 554 | 36 | 73/37     | 01  | 43011310 | 0.013066799 |              |               | 5.1    | IBC Multi-Use |
| 555 | 36 | 131/44-46 | 04  | 43513221 | 0.802641705 | 2552         | WHITE RD      | 5.1    | IBC Multi-Use |
| 556 | 36 | 131/44-46 | 01  | 43513224 | 1.263086147 |              |               | 5.1    | IBC Multi-Use |
| 557 | 36 | 24/10     | 01  | 43502118 | 4.873925312 | 16680        | ARMSTRONG AVE | 5.1    | IBC Multi-Use |
| 557 | 36 | 24/10     | 01  | 43502118 | 4.873925312 | NOT REQUIRED | ARMSTRONG AVE | 5.1    | IBC Multi-Use |
| 558 | 36 | 131/44-46 | 02  | 43513223 | 0.463070034 | 2572         | WHITE RD      | 5.1    | IBC Multi-Use |
| 559 | 36 | 87-312    | 04  | 43015109 | 0.151600495 | 17175        | GILLETTE AVE  | 5.1    | IBC Multi-Use |
| 560 | 36 | 106/47-50 | 03  | 42726203 | 2.804332843 | 17741        | COWAN         | 5.1    | IBC Multi-Use |
| 560 | 36 | 106/47-50 | 03  | 42726203 | 2.804332843 | 17731        | COWAN         | 5.1    | IBC Multi-Use |
| 561 | 36 | 93-149    | 01  | 43010104 | 7.247708223 | 17320        | RED HILL AVE  | 5.1    | IBC Multi-Use |
| 561 | 36 | 93-149    | 01  | 43010104 | 7.247708223 | 17300        | RED HILL AVE  | 5.1    | IBC Multi-Use |
| 561 | 36 | 93-149    | 01  | 43010104 | 7.247708223 | 17310        | RED HILL AVE  | 5.1    | IBC Multi-Use |
| 562 | 36 | 6410      | 04  | 43010203 | 0.741428141 | 1702         | MCGAW AVE     | 5.1    | IBC Multi-Use |
| 563 | 36 | 83-0614   | B   | 43504264 | 0.381739338 |              |               | 5.1    | IBC Multi-Use |
| 564 | 36 | 6902      | 02  | 43012102 | 0.763257759 | 1681         | LANGLEY AVE   | 5.1    | IBC Multi-Use |
| 565 | 36 | 1/88      | 129 | 43513102 | 0.09336868  |              |               | 5.1    | IBC Multi-Use |
| 566 | 36 | 88-414    | 02  | 43004211 | 4.706332138 | 1421         | REYNOLDS AVE  | 5.1    | IBC Multi-Use |
| 567 | 36 | 6901      | 05  | 43014106 | 1.197107922 | 1801         | KETTERING ST  | 5.1    | IBC Multi-Use |
| 568 | 36 | 8018      | 06  | 43508210 | 1.170706607 | 17100        | MURPHY AVE    | 5.1    | IBC Multi-Use |
| 569 | 36 | 97/1-5    | 28  | 42725306 | 0.808360946 | 17762        | MITCHELL      | 5.1    | IBC Multi-Use |

## 2021–2029 Housing Element

### Appendix C. Senate Bill 2 Compliance Sites Inventory

| ID  | PA | TRACT      | LOT | APN      | ACRES       | ADDRESS      | STREET NAME    | ZONING | DESCRIPTION   |
|-----|----|------------|-----|----------|-------------|--------------|----------------|--------|---------------|
| 570 | 36 | 25/41      | 01  | 43502130 | 0.14554503  |              |                | 5.1    | IBC Multi-Use |
| 571 | 36 | 6902       | 10  | 43012207 | 0.766750336 | 1852         | LANGLEY AVE    | 5.1    | IBC Multi-Use |
| 572 | 36 | 6411       | 02  | 43005201 | 1.881911798 | 1672         | REYNOLDS AVE   | 5.1    | IBC Multi-Use |
| 573 | 36 | 6410       | 09  | 43009104 | 0.742206799 | 1852         | MCGAW AVE      | 5.1    | IBC Multi-Use |
| 574 | 36 | 110/28-29  | 02  | 43020219 | 1.710907641 | 1962         | BARRANCA PKWY  | 5.1    | IBC Multi-Use |
| 575 | 36 | 6456       | 07  | 43011101 | 2.238977919 | 17482        | PULLMAN ST     | 5.1    | IBC Multi-Use |
| 576 | 36 | 6456       | 13  | 43011110 | 1.117660651 |              |                | 5.1    | IBC Multi-Use |
| 577 | 36 | 7840       | 11  | 43506211 | 0.961383255 | 16592        | HALE AVE       | 5.1    | IBC Multi-Use |
| 578 | 36 | 111/10-11  | 09  | 42727110 | 1.086235614 | 17666        | FITCH          | 5.1    | IBC Multi-Use |
| 579 | 36 | 6411       | 06  | 43006103 | 3.437168425 | NOT ASSIGNED | REYNOLDS AVE   | 5.1    | IBC Multi-Use |
| 579 | 36 | 6411       | 06  | 43006103 | 3.437168425 | 1822         | REYNOLDS AVE   | 5.1    | IBC Multi-Use |
| 580 | 36 | 2002-174   | 02  | 43014111 | 0.601038834 | 1691         | KETTERING ST   | 5.1    | IBC Multi-Use |
| 580 | 36 | 2002-174   | 02  | 43014111 | 0.601038834 | 1681         | KETTERING ST   | 5.1    | IBC Multi-Use |
| 581 | 36 | 6456       | 01  | 43011118 | 1.48689112  |              |                | 5.1    | IBC Multi-Use |
| 582 | 36 | 6411       | 05  | 43006104 | 2.66602593  | 1772         | REYNOLDS AVE   | 5.1    | IBC Multi-Use |
| 583 | 36 | 97/1-5     | 33  | 42725301 | 0.748099339 | 17941        | FITCH          | 5.1    | IBC Multi-Use |
| 584 | 36 | 97/1-5     | 06  | 42725203 | 0.924188461 | 17911        | MITCHELL       | 5.1    | IBC Multi-Use |
| 585 | 36 | 6410       | 27  | 43009204 | 0.706800415 | 1852         | KAISER AVE     | 5.1    | IBC Multi-Use |
| 586 | 36 | 87-179     | A   | 43519216 | 1.491500734 |              |                | 5.1    | IBC Multi-Use |
| 587 | 36 | 87-179     | 01  | 43519212 | 0.560881096 | 92           | CORPORATE PARK | 5.1    | IBC Multi-Use |
| 588 | 36 | 83-0613    | 15  | 43519201 | 1.769972492 | 96           | CORPORATE PARK | 5.1    | IBC Multi-Use |
| 589 | 36 | 6902       | 29  | 43013307 | 4.011204528 | 17110        | ARMSTRONG AVE  | 5.1    | IBC Multi-Use |
| 589 | 36 | 6902       | 29  | 43013307 | 4.011204528 | 17112        | ARMSTRONG AVE  | 5.1    | IBC Multi-Use |
| 590 | 36 | 87-179     | A   | 0        | 0.046146305 |              |                | 5.1    | IBC Multi-Use |
| 591 | 36 | 111/12-14  | 11  | 42728207 | 0.762866434 | 17961        | COWAN          | 5.1    | IBC Multi-Use |
| 592 | 36 | 83-0613    | 14  | 43519101 | 1.855444207 | 2            | CORPORATE PARK | 5.1    | IBC Multi-Use |
| 593 | 36 | 96-168     | 01  | 43013308 | 0.703031628 | 17222        | ARMSTRONG AVE  | 5.1    | IBC Multi-Use |
| 594 | 36 | 111/12-14  | 06  | 42728202 | 1.049457906 | 18001        | COWAN          | 5.1    | IBC Multi-Use |
| 595 | 36 | 83-0613    | 27  | 43520103 | 1.219499129 | 41           | CORPORATE PARK | 5.1    | IBC Multi-Use |
| 596 | 36 | 6411       | 10  | 43008105 | 1.719897127 | NOT REQUIRED | ARMSTRONG AVE  | 5.1    | IBC Multi-Use |
| 597 | 36 | 82-0602    | 07  | 42720201 | 5.989560041 | 17972        | SKY PARK BLVD  | 5.1    | IBC Multi-Use |
| 597 | 36 | 82-0602    | 07  | 42720201 | 5.989560041 | 17952        | SKY PARK BLVD  | 5.1    | IBC Multi-Use |
| 597 | 36 | 82-0602    | 07  | 42720201 | 5.989560041 | 17922        | SKY PARK BLVD  | 5.1    | IBC Multi-Use |
| 597 | 36 | 82-0602    | 07  | 42720201 | 5.989560041 | 17942        | SKY PARK BLVD  | 5.1    | IBC Multi-Use |
| 597 | 36 | 82-0602    | 07  | 42720201 | 5.989560041 | 17932        | SKY PARK BLVD  | 5.1    | IBC Multi-Use |
| 597 | 36 | 82-0602    | 07  | 42720201 | 5.989560041 | 17962        | SKY PARK BLVD  | 5.1    | IBC Multi-Use |
| 597 | 36 | 82-0602    | 07  | 42720201 | 5.989560041 | 17982        | SKY PARK BLVD  | 5.1    | IBC Multi-Use |
| 598 | 36 | 80-0623    | 01  | 43512103 | 0.100635001 |              |                | 5.1    | IBC Multi-Use |
| 599 | 36 | 2004-157   | 0   | 0        | 0.466588812 |              |                | 5.1    | IBC Multi-Use |
| 600 | 36 | 85-LL-0031 | 01  | 43501305 | 0.974711579 | 15           | CORPORATE PARK | 5.1    | IBC Multi-Use |
| 601 | 36 | 17/25      | 01  | 42720301 | 0.620910245 | 17561        | MACARTHUR BLVD | 5.1    | IBC Multi-Use |
| 601 | 36 | 17/25      | 01  | 42720301 | 0.620910245 | 17561        | MACARTHUR BLVD | 5.1    | IBC Multi-Use |
| 602 | 36 | 83-0613    | 05  | 43518301 | 1.003978201 | 46           | CORPORATE PARK | 5.1    | IBC Multi-Use |

## 2021–2029 Housing Element

### Appendix C. Senate Bill 2 Compliance Sites Inventory

| ID  | PA | TRACT      | LOT | APN      | ACRES       | ADDRESS | STREET NAME    | ZONING | DESCRIPTION   |
|-----|----|------------|-----|----------|-------------|---------|----------------|--------|---------------|
| 603 | 36 | 84-0623    | 04  | 43520107 | 0.035675074 |         |                | 5.1    | IBC Multi-Use |
| 604 | 36 | 6312       | 11  | 43004116 | 1.835164055 | 17321   | EASTMAN AVE    | 5.1    | IBC Multi-Use |
| 605 | 36 | 6456       | 19  | 43011304 | 1.884186368 | 17426   | DAIMLER ST     | 5.1    | IBC Multi-Use |
| 606 | 36 | 6456       | 11  | 43011112 | 1.118088965 | 17365   | DAIMLER ST     | 5.1    | IBC Multi-Use |
| 607 | 36 | 81/23-24   | 01  | 43503414 | 2.012756808 | 2302    | BARRANCA PKWY  | 5.1    | IBC Multi-Use |
| 608 | 36 | 87-312     | 07  | 43015112 | 0.12639401  | 17161   | GILLETTE AVE   | 5.1    | IBC Multi-Use |
| 609 | 36 | 416901-EED |     | 0        | 0.029502974 |         |                | 5.1    | IBC Multi-Use |
| 610 | 36 | 2006-223   | 01  | 43503418 | 4.556646185 | 16782   | VON KARMAN AVE | 5.1    | IBC Multi-Use |
| 610 | 36 | 2006-223   | 01  | 43503418 | 4.556646185 | 16782   | VON KARMAN AVE | 5.1    | IBC Multi-Use |
| 610 | 36 | 2006-223   | 01  | 43503418 | 4.556646185 | 16782   | VON KARMAN AVE | 5.1    | IBC Multi-Use |
| 610 | 36 | 2006-223   | 01  | 43503418 | 4.556646185 | 16782   | VON KARMAN AVE | 5.1    | IBC Multi-Use |
| 610 | 36 | 2006-223   | 01  | 43503418 | 4.556646185 | 16782   | VON KARMAN AVE | 5.1    | IBC Multi-Use |
| 610 | 36 | 2006-223   | 01  | 43503418 | 4.556646185 | 16782   | VON KARMAN AVE | 5.1    | IBC Multi-Use |
| 610 | 36 | 2006-223   | 01  | 43503418 | 4.556646185 | 16782   | VON KARMAN AVE | 5.1    | IBC Multi-Use |
| 610 | 36 | 2006-223   | 01  | 43503418 | 4.556646185 | 16782   | VON KARMAN AVE | 5.1    | IBC Multi-Use |
| 610 | 36 | 2006-223   | 01  | 43503418 | 4.556646185 | 16782   | VON KARMAN AVE | 5.1    | IBC Multi-Use |
| 610 | 36 | 2006-223   | 01  | 43503418 | 4.556646185 | 16782   | VON KARMAN AVE | 5.1    | IBC Multi-Use |
| 610 | 36 | 2006-223   | 01  | 43503418 | 4.556646185 | 16782   | VON KARMAN AVE | 5.1    | IBC Multi-Use |
| 610 | 36 | 2006-223   | 01  | 43503418 | 4.556646185 | 16782   | VON KARMAN AVE | 5.1    | IBC Multi-Use |
| 610 | 36 | 2006-223   | 01  | 43503418 | 4.556646185 | 16782   | VON KARMAN AVE | 5.1    | IBC Multi-Use |
| 610 | 36 | 2006-223   | 01  | 43503418 | 4.556646185 | 16782   | VON KARMAN AVE | 5.1    | IBC Multi-Use |
| 610 | 36 | 2006-223   | 01  | 43503418 | 4.556646185 | 16782   | VON KARMAN AVE | 5.1    | IBC Multi-Use |
| 610 | 36 | 2006-223   | 01  | 43503418 | 4.556646185 | 16782   | VON KARMAN AVE | 5.1    | IBC Multi-Use |
| 610 | 36 | 2006-223   | 01  | 43503418 | 4.556646185 | 16782   | VON KARMAN AVE | 5.1    | IBC Multi-Use |
| 610 | 36 | 2006-223   | 01  | 43503418 | 4.556646185 | 16782   | VON KARMAN AVE | 5.1    | IBC Multi-Use |
| 610 | 36 | 2006-223   | 01  | 43503418 | 4.556646185 | 16782   | VON KARMAN AVE | 5.1    | IBC Multi-Use |
| 611 | 36 | 79/41-42   | 02  | 43021211 | 1.710171604 | 16881   | ARMSTRONG AVE  | 5.1    | IBC Multi-Use |
| 612 | 36 | 81/39-40   | 12  | 43021115 | 0.780118756 | 1582    | BROWNING       | 5.1    | IBC Multi-Use |
| 613 | 36 | 93/18-19   | 04  | 43021217 | 2.499892762 | 16901   | ARMSTRONG AVE  | 5.1    | IBC Multi-Use |
| 614 | 36 | 1/88       |     | 0        | 4.437738665 |         |                | 5.1    | IBC Multi-Use |
| 615 | 36 | 1/88       | 127 | 43005102 | 1.343540045 |         |                | 5.1    | IBC Multi-Use |
| 616 | 36 | 2000-230   | 01  | 43005106 | 2.995138255 | 1562    | REYNOLDS AVE   | 5.1    | IBC Multi-Use |
| 616 | 36 | 2000-230   | 01  | 43005106 | 2.995138255 | 17475   | GILLETTE AVE   | 5.1    | IBC Multi-Use |
| 617 | 36 | 97/1-5     | 12  | 42725209 | 0.697867805 | 17761   | MITCHELL       | 5.1    | IBC Multi-Use |
| 617 | 36 | 97/1-5     | 12  | 42725209 | 0.697867805 | 17767   | MITCHELL       | 5.1    | IBC Multi-Use |
| 618 | 36 | 82/12-13   | A   | 42720520 | 0.240330313 |         |                | 5.1    | IBC Multi-Use |
| 619 | 36 | 7840       | 32  | 43506212 | 0.735085298 | 16591   | MILLIKAN       | 5.1    | IBC Multi-Use |
| 620 | 36 | 2007-172   |     | 0        | 0.22430454  |         |                | 5.1    | IBC Multi-Use |
| 621 | 36 | 8018       | 07  | 43508203 | 1.171181218 | 17162   | MURPHY AVE     | 5.1    | IBC Multi-Use |
| 622 | 36 | 83-0613    | 07  | 43501402 | 0.99992652  | 38      | CORPORATE PARK | 5.1    | IBC Multi-Use |
| 623 | 36 | 88-0173    | 09  | 43516149 | 1.160362481 | 2020    | MAIN ST        | 5.1    | IBC Multi-Use |
| 624 | 36 | 106/47-50  | 04  | 42726204 | 2.172584711 | 17601   | FITCH          | 5.1    | IBC Multi-Use |
| 624 | 36 | 106/47-50  | 04  | 42726204 | 2.172584711 | 17601   | FITCH          | 5.1    | IBC Multi-Use |
| 625 | 36 | 8018       | 22  | 43508103 | 1.199677664 | 17141   | MURPHY AVE     | 5.1    | IBC Multi-Use |
| 626 | 36 | 88-0173    | 12  | 43516153 | 0.218555741 |         |                | 5.1    | IBC Multi-Use |



## 2021–2029 Housing Element

### Appendix C. Senate Bill 2 Compliance Sites Inventory

| ID  | PA | TRACT     | LOT | APN         | ACRES       | ADDRESS | STREET NAME    | ZONING | DESCRIPTION   |
|-----|----|-----------|-----|-------------|-------------|---------|----------------|--------|---------------|
| 627 | 36 | 1/88      | 112 | 43501404    | 1.455947781 |         |                | 5.1    | IBC Multi-Use |
| 628 | 36 | 95-143    | 02  | 43508111    | 3.25209347  | 17052   | JAMBOREE RD    | 5.1    | IBC Multi-Use |
| 628 | 36 | 95-143    | 02  | 43508111    | 3.25209347  | 17052   | JAMBOREE RD    | 5.1    | IBC Multi-Use |
| 628 | 36 | 95-143    | 02  | 43508111    | 3.25209347  | 17052   | JAMBOREE RD    | 5.1    | IBC Multi-Use |
| 628 | 36 | 95-143    | 02  | 43508111    | 3.25209347  | 17052   | JAMBOREE RD    | 5.1    | IBC Multi-Use |
| 629 | 36 | 82/12-13  | A   | 42720522    | 2.809798511 |         |                | 5.1    | IBC Multi-Use |
| 630 | 36 | 97/1-5    | 26  | 42725308    | 0.810861722 | 17742   | MITCHELL       | 5.1    | IBC Multi-Use |
| 631 | 36 | 99-213    | 05  | 43511134    | 3.830245451 | 17871   | VON KARMAN AVE | 5.1    | IBC Multi-Use |
| 631 | 36 | 99-213    | 05  | 43511134    | 3.830245451 | 17861   | VON KARMAN AVE | 5.1    | IBC Multi-Use |
| 632 | 36 | 439834-LL | B   | 43512119    | 2.26643497  | 17305   | VON KARMAN AVE | 5.1    | IBC Multi-Use |
| 633 | 36 | 6410      | 39  | 43009302    | 1.828894196 | 17252   | ARMSTRONG AVE  | 5.1    | IBC Multi-Use |
| 634 | 36 | 28/38     | 02  | 43512201    | 0.279821759 |         |                | 5.1    | IBC Multi-Use |
| 635 | 36 | 8018      | 12  | 43507108    | 1.260126138 | 17352   | MURPHY AVE     | 5.1    | IBC Multi-Use |
| 636 | 36 | 6411      | 0   | 4.908837257 |             |         |                | 5.1    | IBC Multi-Use |
| 637 | 36 | 83-0613   | A   | 0           | 0.13626502  |         |                | 5.1    | IBC Multi-Use |
| 638 | 36 | 7840      | 39  | 43506305    | 0.740413196 | 16782   | MILLIKAN       | 5.1    | IBC Multi-Use |
| 639 | 36 | 1/88      | 127 | 43006201    | 0.881436523 |         |                | 5.1    | IBC Multi-Use |
| 640 | 36 | 82/12-13  | A   | 42720516    | 0.123069217 |         |                | 5.1    | IBC Multi-Use |
| 641 | 36 | 86-LM-008 | A   | 43009306    | 3.656801243 | 17352   | ARMSTRONG AVE  | 5.1    | IBC Multi-Use |
| 642 | 36 | 7840      | 21  | 43506201    | 0.955725574 | 2491    | DU BRIDGE AVE  | 5.1    | IBC Multi-Use |
| 642 | 36 | 7840      | 21  | 43506201    | 0.955725574 | 2493    | DU BRIDGE AVE  | 5.1    | IBC Multi-Use |
| 643 | 36 | 389799-LL | 01  | 43503334    | 10.06021914 | 2720    | ALTON PKWY     | 5.1    | IBC Multi-Use |
| 643 | 36 | 389799-LL | 01  | 43503334    | 10.06021914 | 2700    | ALTON PKWY     | 5.1    | IBC Multi-Use |
| 643 | 36 | 389799-LL | 01  | 43503334    | 10.06021914 | 2750    | ALTON PKWY     | 5.1    | IBC Multi-Use |
| 643 | 36 | 389799-LL | 01  | 43503334    | 10.06021914 | 2750    | ALTON PKWY     | 5.1    | IBC Multi-Use |
| 643 | 36 | 389799-LL | 01  | 43503334    | 10.06021914 | 2700    | ALTON PKWY     | 5.1    | IBC Multi-Use |
| 643 | 36 | 389799-LL | 01  | 43503334    | 10.06021914 | 2710    | ALTON PKWY     | 5.1    | IBC Multi-Use |
| 643 | 36 | 389799-LL | 01  | 43503334    | 10.06021914 | 2700    | ALTON PKWY     | 5.1    | IBC Multi-Use |
| 643 | 36 | 389799-LL | 01  | 43503334    | 10.06021914 | 2710    | ALTON PKWY     | 5.1    | IBC Multi-Use |
| 643 | 36 | 389799-LL | 01  | 43503334    | 10.06021914 | 2700    | ALTON PKWY     | 5.1    | IBC Multi-Use |
| 643 | 36 | 389799-LL | 01  | 43503334    | 10.06021914 | 2710    | ALTON PKWY     | 5.1    | IBC Multi-Use |
| 643 | 36 | 389799-LL | 01  | 43503334    | 10.06021914 | 2700    | ALTON PKWY     | 5.1    | IBC Multi-Use |
| 643 | 36 | 389799-LL | 01  | 43503334    | 10.06021914 | 2710    | ALTON PKWY     | 5.1    | IBC Multi-Use |
| 643 | 36 | 389799-LL | 01  | 43503334    | 10.06021914 | 2700    | ALTON PKWY     | 5.1    | IBC Multi-Use |
| 643 | 36 | 389799-LL | 01  | 43503334    | 10.06021914 | 2710    | ALTON PKWY     | 5.1    | IBC Multi-Use |
| 643 | 36 | 389799-LL | 01  | 43503334    | 10.06021914 | 2740    | ALTON PKWY     | 5.1    | IBC Multi-Use |
| 643 | 36 | 389799-LL | 01  | 43503334    | 10.06021914 | 2700    | ALTON PKWY     | 5.1    | IBC Multi-Use |
| 643 | 36 | 389799-LL | 01  | 43503334    | 10.06021914 | 2700    | ALTON PKWY     | 5.1    | IBC Multi-Use |
| 643 | 36 | 389799-LL | 01  | 43503334    | 10.06021914 | 2710    | ALTON PKWY     | 5.1    | IBC Multi-Use |
| 643 | 36 | 389799-LL | 01  | 43503334    | 10.06021914 | 2700    | ALTON PKWY     | 5.1    | IBC Multi-Use |
| 643 | 36 | 389799-LL | 01  | 43503334    | 10.06021914 | 2710    | ALTON PKWY     | 5.1    | IBC Multi-Use |
| 643 | 36 | 389799-LL | 01  | 43503334    | 10.06021914 | 2700    | ALTON PKWY     | 5.1    | IBC Multi-Use |
| 643 | 36 | 389799-LL | 01  | 43503334    | 10.06021914 | 2710    | ALTON PKWY     | 5.1    | IBC Multi-Use |
| 643 | 36 | 389799-LL | 01  | 43503334    | 10.06021914 | 2700    | ALTON PKWY     | 5.1    | IBC Multi-Use |
| 643 | 36 | 389799-LL | 01  | 43503334    | 10.06021914 | 2710    | ALTON PKWY     | 5.1    | IBC Multi-Use |

## 2021–2029 Housing Element

### Appendix C. Senate Bill 2 Compliance Sites Inventory

| ID  | PA | TRACT     | LOT | APN      | ACRES       | ADDRESS | STREET NAME   | ZONING | DESCRIPTION   |
|-----|----|-----------|-----|----------|-------------|---------|---------------|--------|---------------|
| 643 | 36 | 389799-LL | 01  | 43503334 | 10.06021914 | 2700    | ALTON PKWY    | 5.1    | IBC Multi-Use |
| 643 | 36 | 389799-LL | 01  | 43503334 | 10.06021914 | 2600    | ALTON PKWY    | 5.1    | IBC Multi-Use |
| 643 | 36 | 389799-LL | 01  | 43503334 | 10.06021914 | 2700    | ALTON PKWY    | 5.1    | IBC Multi-Use |
| 643 | 36 | 389799-LL | 01  | 43503334 | 10.06021914 | 2700    | ALTON PKWY    | 5.1    | IBC Multi-Use |
| 643 | 36 | 389799-LL | 01  | 43503334 | 10.06021914 | 2730    | ALTON PKWY    | 5.1    | IBC Multi-Use |
| 643 | 36 | 389799-LL | 01  | 43503334 | 10.06021914 | 2710    | ALTON PKWY    | 5.1    | IBC Multi-Use |
| 643 | 36 | 389799-LL | 01  | 43503334 | 10.06021914 | 2750    | ALTON PKWY    | 5.1    | IBC Multi-Use |
| 643 | 36 | 389799-LL | 01  | 43503334 | 10.06021914 | 2700    | ALTON PKWY    | 5.1    | IBC Multi-Use |
| 643 | 36 | 389799-LL | 01  | 43503334 | 10.06021914 | 2700    | ALTON PKWY    | 5.1    | IBC Multi-Use |
| 643 | 36 | 389799-LL | 01  | 43503334 | 10.06021914 | 2750    | ALTON PKWY    | 5.1    | IBC Multi-Use |
| 643 | 36 | 389799-LL | 01  | 43503334 | 10.06021914 | 2700    | ALTON PKWY    | 5.1    | IBC Multi-Use |
| 643 | 36 | 389799-LL | 01  | 43503334 | 10.06021914 | 2710    | ALTON PKWY    | 5.1    | IBC Multi-Use |
| 643 | 36 | 389799-LL | 01  | 43503334 | 10.06021914 | 2730    | ALTON PKWY    | 5.1    | IBC Multi-Use |
| 643 | 36 | 389799-LL | 01  | 43503334 | 10.06021914 | 2710    | ALTON PKWY    | 5.1    | IBC Multi-Use |
| 643 | 36 | 389799-LL | 01  | 43503334 | 10.06021914 | 2710    | ALTON PKWY    | 5.1    | IBC Multi-Use |
| 643 | 36 | 389799-LL | 01  | 43503334 | 10.06021914 | 2700    | ALTON PKWY    | 5.1    | IBC Multi-Use |
| 643 | 36 | 389799-LL | 01  | 43503334 | 10.06021914 | 2610    | ALTON PKWY    | 5.1    | IBC Multi-Use |
| 643 | 36 | 389799-LL | 01  | 43503334 | 10.06021914 | 2700    | ALTON PKWY    | 5.1    | IBC Multi-Use |
| 643 | 36 | 389799-LL | 01  | 43503334 | 10.06021914 | 2526    | ALTON PKWY    | 5.1    | IBC Multi-Use |
| 643 | 36 | 389799-LL | 01  | 43503334 | 10.06021914 | 2710    | ALTON PKWY    | 5.1    | IBC Multi-Use |
| 643 | 36 | 389799-LL | 01  | 43503334 | 10.06021914 | 2700    | ALTON PKWY    | 5.1    | IBC Multi-Use |
| 643 | 36 | 389799-LL | 01  | 43503334 | 10.06021914 | 2710    | ALTON PKWY    | 5.1    | IBC Multi-Use |
| 643 | 36 | 389799-LL | 01  | 43503334 | 10.06021914 | 2750    | ALTON PKWY    | 5.1    | IBC Multi-Use |
| 643 | 36 | 389799-LL | 01  | 43503334 | 10.06021914 | 2700    | ALTON PKWY    | 5.1    | IBC Multi-Use |
| 643 | 36 | 389799-LL | 01  | 43503334 | 10.06021914 | 2710    | ALTON PKWY    | 5.1    | IBC Multi-Use |
| 643 | 36 | 389799-LL | 01  | 43503334 | 10.06021914 | 2710    | ALTON PKWY    | 5.1    | IBC Multi-Use |
| 643 | 36 | 389799-LL | 01  | 43503334 | 10.06021914 | 2710    | ALTON PKWY    | 5.1    | IBC Multi-Use |
| 643 | 36 | 389799-LL | 01  | 43503334 | 10.06021914 | 2700    | ALTON PKWY    | 5.1    | IBC Multi-Use |
| 643 | 36 | 389799-LL | 01  | 43503334 | 10.06021914 | 2700    | ALTON PKWY    | 5.1    | IBC Multi-Use |
| 643 | 36 | 389799-LL | 01  | 43503334 | 10.06021914 | 2710    | ALTON PKWY    | 5.1    | IBC Multi-Use |
| 643 | 36 | 389799-LL | 01  | 43503334 | 10.06021914 | 2710    | ALTON PKWY    | 5.1    | IBC Multi-Use |
| 643 | 36 | 389799-LL | 01  | 43503334 | 10.06021914 | 2710    | ALTON PKWY    | 5.1    | IBC Multi-Use |
| 644 | 36 | 130/46-49 | 08  | 43515113 | 1.46890818  | 2485    | DA VINCI      | 5.1    | IBC Multi-Use |
| 645 | 36 | 69/4-5    | 09  | 43514203 | 1.420691231 | 2375    | MORSE AVE     | 5.1    | IBC Multi-Use |
| 646 | 36 | 88-0173   | 20  | 43516158 | 0.232661342 |         |               | 5.1    | IBC Multi-Use |
| 647 | 36 | 69/4-5    | 10  | 43514108 | 1.27478414  | 2392    | MORSE AVE     | 5.1    | IBC Multi-Use |
| 647 | 36 | 69/4-5    | 10  | 43514108 | 1.27478414  | 2392    | MORSE AVE     | 5.1    | IBC Multi-Use |
| 648 | 36 | 86-0178   | 02  | 43504270 | 5.40128553  | 4A      | PARK PLZ      | 5.1    | IBC Multi-Use |
| 648 | 36 | 86-0178   | 02  | 43504270 | 5.40128553  | 4       | PARK PLZ      | 5.1    | IBC Multi-Use |
| 649 | 36 | 1/88      | 129 | 43504222 | 0.410052432 |         |               | 5.1    | IBC Multi-Use |
| 650 | 36 | 88-0173   | 15  | 43517114 | 1.768244848 |         |               | 5.1    | IBC Multi-Use |
| 651 | 36 | 80-0622   | 02  | 42705107 | 9.592529087 | 8       | EXECUTIVE CIR | 5.1    | IBC Multi-Use |
| 651 | 36 | 80-0622   | 02  | 42705107 | 9.592529087 | 4       | EXECUTIVE CIR | 5.1    | IBC Multi-Use |

## 2021–2029 Housing Element

### Appendix C. Senate Bill 2 Compliance Sites Inventory

| ID  | PA | TRACT      | LOT | APN      | ACRES       | ADDRESS | STREET NAME    | ZONING | DESCRIPTION   |
|-----|----|------------|-----|----------|-------------|---------|----------------|--------|---------------|
| 651 | 36 | 80-0622    | 02  | 42705107 | 9.592529087 | 2       | EXECUTIVE CIR  | 5.1    | IBC Multi-Use |
| 651 | 36 | 80-0622    | 02  | 42705107 | 9.592529087 | 6       | EXECUTIVE CIR  | 5.1    | IBC Multi-Use |
| 652 | 36 | 123/14-15  | 01  | 43513215 | 1.605571352 | 2652    | WHITE RD       | 5.1    | IBC Multi-Use |
| 653 | 36 | 1/88       |     | 0        | 2.528447521 |         |                | 5.1    | IBC Multi-Use |
| 654 | 36 | 416901-EED |     | 0        | 0.115102021 |         |                | 5.1    | IBC Multi-Use |
| 655 | 36 | 1/88       | 132 | 43516130 | 0.800993696 |         |                | 5.1    | IBC Multi-Use |
| 655 | 36 | 1/88       | 132 | 43516130 | 0.800993696 |         |                | 5.1    | IBC Multi-Use |
| 656 | 36 | 81-0604    |     | 43515164 | 0.09109861  |         |                | 5.1    | IBC Multi-Use |
| 657 | 36 | 83-0609    | 06  | 43517103 | 4.485417276 | 17935   | VON KARMAN AVE | 5.1    | IBC Multi-Use |
| 657 | 36 | 83-0609    | 06  | 43517103 | 4.485417276 | 17941   | VON KARMAN AVE | 5.1    | IBC Multi-Use |
| 658 | 36 | 83-0613    | 04  | 43518302 | 0.75299888  | 50      | CORPORATE PARK | 5.1    | IBC Multi-Use |
| 659 | 36 | 1/88       | 112 | 43518306 | 2.465300839 |         |                | 5.1    | IBC Multi-Use |
| 661 | 36 | 1/88       | 132 | 43516128 | 3.187188492 |         |                | 5.1    | IBC Multi-Use |
| 661 | 36 | 1/88       | 132 | 43516128 | 3.187188492 |         |                | 5.1    | IBC Multi-Use |
| 662 | 36 | 22/35      | 05  | 42720207 | 0.940353332 | 17782   | SKY PARK BLVD  | 5.1    | IBC Multi-Use |
| 663 | 36 | 83/32-33   | 01  | 43510133 | 3.023247593 | 2541    | WHITE RD       | 5.1    | IBC Multi-Use |
| 664 | 36 | 2001-112   | 01  | 43511119 | 5.176361624 | 17551   | VON KARMAN AVE | 5.1    | IBC Multi-Use |
| 664 | 36 | 2001-112   | 01  | 43511119 | 5.176361624 | 17531   | VON KARMAN AVE | 5.1    | IBC Multi-Use |
| 664 | 36 | 2001-112   | 01  | 43511119 | 5.176361624 | 2002    | MCGAW AVE      | 5.1    | IBC Multi-Use |
| 664 | 36 | 2001-112   | 01  | 43511119 | 5.176361624 | 17571   | VON KARMAN AVE | 5.1    | IBC Multi-Use |
| 664 | 36 | 2001-112   | 01  | 43511119 | 5.176361624 | 17501   | VON KARMAN AVE | 5.1    | IBC Multi-Use |
| 664 | 36 | 2001-112   | 01  | 43511119 | 5.176361624 | 2002    | MC GAW         | 5.1    | IBC Multi-Use |
| 665 | 36 | 8018       | 09  | 43508201 | 1.170750625 |         |                | 5.1    | IBC Multi-Use |
| 666 | 36 | 439834-LL  | A   | 43512116 | 2.632246982 | 2150    | MCGAW AVE      | 5.1    | IBC Multi-Use |
| 667 | 36 | 51/45      | 04  | 43503411 | 4.628194409 | 16842   | VON KARMAN AVE | 5.1    | IBC Multi-Use |
| 668 | 36 | 2006-291   | 01  | 43005108 | 1.449448982 | 17500   | RED HILL AVE   | 5.1    | IBC Multi-Use |
| 669 | 36 | 6312       | 10  | 43004128 | 2.108552459 | 1392    | MCGAW AVE      | 5.1    | IBC Multi-Use |
| 669 | 36 | 6312       | 10  | 43004128 | 2.108552459 | 1372    | MCGAW AVE      | 5.1    | IBC Multi-Use |
| 669 | 36 | 6312       | 10  | 43004128 | 2.108552459 | 17281   | EASTMAN AVE    | 5.1    | IBC Multi-Use |
| 670 | 36 | 86-0178    | 05  | 43504282 | 0.025330106 |         |                | 5.1    | IBC Multi-Use |
| 671 | 36 | 73/37      | 01  | 43011313 | 1.869596838 | 17302   | DAIMLER ST     | 5.1    | IBC Multi-Use |
| 672 | 36 | 81-0609    |     | 0        | 0.029796221 |         |                | 5.1    | IBC Multi-Use |
| 673 | 36 | 2006-301   | 01  | 43511137 | 9.324497831 | 17892   | GILLETTE AVE   | 5.1    | IBC Multi-Use |
| 673 | 36 | 2006-301   | 01  | 43511137 | 9.324497831 | 17870   | GILLETTE AVE   | 5.1    | IBC Multi-Use |
| 674 | 36 | 86-0178    | 02  | 43504271 | 1.315646012 |         |                | 5.1    | IBC Multi-Use |
| 675 | 36 | 81-0609    | 02  | 42728123 | 6.369155079 | 18241   | MCDURMOTT W    | 5.1    | IBC Multi-Use |
| 675 | 36 | 81-0609    | 02  | 42728123 | 6.369155079 | 18271   | MCDURMOTT W    | 5.1    | IBC Multi-Use |
| 675 | 36 | 81-0609    | 02  | 42728123 | 6.369155079 | 18261   | MCDURMOTT W    | 5.1    | IBC Multi-Use |
| 675 | 36 | 81-0609    | 02  | 42728123 | 6.369155079 | 18251   | MCDURMOTT W    | 5.1    | IBC Multi-Use |
| 675 | 36 | 81-0609    | 02  | 42728123 | 6.369155079 | 18218   | MCDURMOTT E    | 5.1    | IBC Multi-Use |
| 676 | 36 | 80-0622    |     | 42705107 | 0.047428318 |         |                | 5.1    | IBC Multi-Use |
| 677 | 36 | 79-0611    |     | 42728119 | 0.07246341  |         |                | 5.1    | IBC Multi-Use |
| 678 | 36 | 79-0611    | 08  | 42728119 | 7.971378567 | 18200   | MCDURMOTT W    | 5.1    | IBC Multi-Use |

## 2021–2029 Housing Element

### Appendix C. Senate Bill 2 Compliance Sites Inventory

| ID  | PA | TRACT      | LOT | APN      | ACRES       | ADDRESS | STREET NAME    | ZONING | DESCRIPTION   |
|-----|----|------------|-----|----------|-------------|---------|----------------|--------|---------------|
| 678 | 36 | 79-0611    | 08  | 42728119 | 7.971378567 | 1176    | MAIN ST        | 5.1    | IBC Multi-Use |
| 678 | 36 | 79-0611    | 08  | 42728119 | 7.971378567 | 18226   | MCDURMOTT W    | 5.1    | IBC Multi-Use |
| 678 | 36 | 79-0611    | 08  | 42728119 | 7.971378567 | 18207   | MCDURMOTT E    | 5.1    | IBC Multi-Use |
| 678 | 36 | 79-0611    | 08  | 42728119 | 7.971378567 | 1124    | MAIN ST        | 5.1    | IBC Multi-Use |
| 678 | 36 | 79-0611    | 08  | 42728119 | 7.971378567 | 18242   | MCDURMOTT W    | 5.1    | IBC Multi-Use |
| 678 | 36 | 79-0611    | 08  | 42728119 | 7.971378567 | 1150    | MAIN ST        | 5.1    | IBC Multi-Use |
| 678 | 36 | 79-0611    | 08  | 42728119 | 7.971378567 | 18195   | MCDURMOTT E    | 5.1    | IBC Multi-Use |
| 679 | 36 | 81-0604    | 02  | 43515168 | 0.244240175 |         |                | 5.1    | IBC Multi-Use |
| 679 | 36 | 81-0604    | 02  | 43515168 | 0.244240175 |         |                | 5.1    | IBC Multi-Use |
| 680 | 36 | 81-0604    | 02  | 43515140 | 3.603898005 | 2355    | MAIN ST        | 5.1    | IBC Multi-Use |
| 681 | 36 | 79-0611    |     | 42728119 | 0.092427524 |         |                | 5.1    | IBC Multi-Use |
| 682 | 36 | 81-0609    |     | 42728120 | 0.043631334 |         |                | 5.1    | IBC Multi-Use |
| 683 | 36 | 84-LL-0019 | 01  | 43504244 | 1.324871184 | 1       | PARK PLZ       | 5.1    | IBC Multi-Use |
| 684 | 36 | 80-0631    | 01  | 42732102 | 9.633370317 | 32      | EXECUTIVE PARK | 5.1    | IBC Multi-Use |
| 684 | 36 | 80-0631    | 01  | 42732102 | 9.633370317 | 32.5    | EXECUTIVE PARK | 5.1    | IBC Multi-Use |
| 684 | 36 | 80-0631    | 01  | 42732102 | 9.633370317 | 34      | EXECUTIVE PARK | 5.1    | IBC Multi-Use |
| 684 | 36 | 80-0631    | 01  | 42732102 | 9.633370317 | 38      | EXECUTIVE PARK | 5.1    | IBC Multi-Use |
| 684 | 36 | 80-0631    | 01  | 42732102 | 9.633370317 | 36      | EXECUTIVE PARK | 5.1    | IBC Multi-Use |
| 684 | 36 | 80-0631    | 01  | 42732102 | 9.633370317 | 30      | EXECUTIVE PARK | 5.1    | IBC Multi-Use |
| 685 | 36 | 111/12-14  | 04  | 42728305 | 2.547539584 | 18022   | COWAN          | 5.1    | IBC Multi-Use |
| 686 | 36 | 96/44-45   | 01  | 43016221 | 1.726744519 | 1929    | MAIN ST        | 5.1    | IBC Multi-Use |
| 687 | 36 | 87-0247    | 15  | 43515158 | 2.768585411 |         |                | 5.1    | IBC Multi-Use |
| 687 | 36 | 87-0247    | 15  | 43515158 | 2.768585411 |         |                | 5.1    | IBC Multi-Use |
| 688 | 36 | 8018       | 01  | 43508304 | 2.573485417 | 16932   | MURPHY AVE     | 5.1    | IBC Multi-Use |
| 689 | 36 | 5/33       | 03  | 43004313 | 0.376304883 |         |                | 5.1    | IBC Multi-Use |
| 690 | 36 | 43758-LL   | 02  | 43016225 | 4.070014134 | 1901    | MAIN ST        | 5.1    | IBC Multi-Use |
| 690 | 36 | 43758-LL   | 02  | 43016225 | 4.070014134 | 1905    | MAIN ST        | 5.1    | IBC Multi-Use |
| 691 | 36 | 84-LL-0019 | 01  | 43504245 | 1.303078883 | 2       | PARK PLZ       | 5.1    | IBC Multi-Use |
| 692 | 36 | 81-0604    |     | 43515167 | 0.016001518 |         |                | 5.1    | IBC Multi-Use |
| 692 | 36 | 81-0604    |     | 43515167 | 0.016001518 |         |                | 5.1    | IBC Multi-Use |
| 693 | 36 | 1/88       | 131 | 0        | 0.110349267 |         |                | 5.1    | IBC Multi-Use |
| 694 | 36 | 2007-172   | 15  | 43004131 | 5.171380942 | 1420    | REYNOLDS AVE   | 5.1    | IBC Multi-Use |
| 694 | 36 | 2007-172   | 15  | 43004131 | 5.171380942 | 1400    | REYNOLDS AVE   | 5.1    | IBC Multi-Use |
| 694 | 36 | 2007-172   | 15  | 43004131 | 5.171380942 | 17481   | RED HILL AVE   | 5.1    | IBC Multi-Use |
| 695 | 36 | 99-213     | 04  | 43511129 | 0.432620361 |         |                | 5.1    | IBC Multi-Use |
| 696 | 36 | 544697-LL  | A   | 43004312 | 15.99150454 | 1401    | MCGAW AVE      | 5.1    | IBC Multi-Use |
| 696 | 36 | 544697-LL  | A   | 43004312 | 15.99150454 | 1421    | MCGAW AVE      | 5.1    | IBC Multi-Use |
| 696 | 36 | 544697-LL  | A   | 43004312 | 15.99150454 | 1       | EDWARDS WAY    | 5.1    | IBC Multi-Use |
| 696 | 36 | 544697-LL  | A   | 43004312 | 15.99150454 | 1       | EDWARDS WAY    | 5.1    | IBC Multi-Use |
| 696 | 36 | 544697-LL  | A   | 43004312 | 15.99150454 | 1435    | MCGAW AVE      | 5.1    | IBC Multi-Use |
| 696 | 36 | 544697-LL  | A   | 43004312 | 15.99150454 | 1411    | MCGAW AVE      | 5.1    | IBC Multi-Use |
| 696 | 36 | 544697-LL  | A   | 43004312 | 15.99150454 | 1441    | MCGAW AVE      | 5.1    | IBC Multi-Use |
| 696 | 36 | 544697-LL  | A   | 43004312 | 15.99150454 | 1427    | MCGAW AVE      | 5.1    | IBC Multi-Use |

## 2021–2029 Housing Element

### Appendix C. Senate Bill 2 Compliance Sites Inventory

| ID  | PA | TRACT     | LOT | APN      | ACRES       | ADDRESS      | STREET NAME   | ZONING | DESCRIPTION   |
|-----|----|-----------|-----|----------|-------------|--------------|---------------|--------|---------------|
| 696 | 36 | 544697-LL | A   | 43004312 | 15.99150454 | 1411         | MCGAW AVE     | 5.1    | IBC Multi-Use |
| 696 | 36 | 544697-LL | A   | 43004312 | 15.99150454 | 17211        | RED HILL AVE  | 5.1    | IBC Multi-Use |
| 696 | 36 | 544697-LL | A   | 43004312 | 15.99150454 | 17221        | RED HILL AVE  | 5.1    | IBC Multi-Use |
| 696 | 36 | 544697-LL | A   | 43004312 | 15.99150454 | 3            | EDWARDS WAY   | 5.1    | IBC Multi-Use |
| 697 | 36 | 485935-LL | 02  | 42720215 | 4.857712597 |              |               | 5.1    | IBC Multi-Use |
| 698 | 36 | 28/38     | 01  | 43512204 | 0.280420062 |              |               | 5.1    | IBC Multi-Use |
| 699 | 36 | 130/46-49 | 06  | 43515173 | 0.124102364 |              |               | 5.1    | IBC Multi-Use |
| 700 | 36 | 80-0622   |     | 42705108 | 0.098559353 |              |               | 5.1    | IBC Multi-Use |
| 701 | 36 | 82-0602   | 06  | 42720109 | 12.09401941 | 17951        | SKY PARK BLVD | 5.1    | IBC Multi-Use |
| 701 | 36 | 82-0602   | 06  | 42720109 | 12.09401941 | 17981        | SKY PARK BLVD | 5.1    | IBC Multi-Use |
| 701 | 36 | 82-0602   | 06  | 42720109 | 12.09401941 | 17975        | SKY PARK BLVD | 5.1    | IBC Multi-Use |
| 701 | 36 | 82-0602   | 06  | 42720109 | 12.09401941 | 17955        | SKY PARK BLVD | 5.1    | IBC Multi-Use |
| 701 | 36 | 82-0602   | 06  | 42720109 | 12.09401941 | 17965        | SKY PARK BLVD | 5.1    | IBC Multi-Use |
| 701 | 36 | 82-0602   | 06  | 42720109 | 12.09401941 | 17945        | SKY PARK BLVD | 5.1    | IBC Multi-Use |
| 701 | 36 | 82-0602   | 06  | 42720109 | 12.09401941 | 17961        | SKY PARK BLVD | 5.1    | IBC Multi-Use |
| 701 | 36 | 82-0602   | 06  | 42720109 | 12.09401941 | 17985        | SKY PARK BLVD | 5.1    | IBC Multi-Use |
| 701 | 36 | 82-0602   | 06  | 42720109 | 12.09401941 | 17971        | SKY PARK BLVD | 5.1    | IBC Multi-Use |
| 701 | 36 | 82-0602   | 06  | 42720109 | 12.09401941 | 17941        | SKY PARK BLVD | 5.1    | IBC Multi-Use |
| 702 | 36 | 99-213    | 02  | 43511127 | 1.037151658 |              |               | 5.1    | IBC Multi-Use |
| 703 | 36 | 2008-126  | 01  | 43011213 | 2.980756873 | 17201        | DAIMLER ST    | 5.1    | IBC Multi-Use |
| 703 | 36 | 2008-126  | 01  | 43011213 | 2.980756873 | 17171        | DAIMLER ST    | 5.1    | IBC Multi-Use |
| 704 | 36 | 8018      | 15  | 43507105 | 5.109162988 | 2892         | KELVIN AVE    | 5.1    | IBC Multi-Use |
| 704 | 36 | 8018      | 15  | 43507105 | 5.109162988 | 2892         | KELVIN AVE    | 5.1    | IBC Multi-Use |
| 704 | 36 | 8018      | 15  | 43507105 | 5.109162988 | 2892         | KELVIN AVE    | 5.1    | IBC Multi-Use |
| 704 | 36 | 8018      | 15  | 43507105 | 5.109162988 | 2892         | KELVIN AVE    | 5.1    | IBC Multi-Use |
| 704 | 36 | 8018      | 15  | 43507105 | 5.109162988 | 2892         | KELVIN AVE    | 5.1    | IBC Multi-Use |
| 704 | 36 | 8018      | 15  | 43507105 | 5.109162988 | 2892         | KELVIN AVE    | 5.1    | IBC Multi-Use |
| 704 | 36 | 8018      | 15  | 43507105 | 5.109162988 | 2892         | KELVIN AVE    | 5.1    | IBC Multi-Use |
| 704 | 36 | 8018      | 15  | 43507105 | 5.109162988 | 2892         | KELVIN AVE    | 5.1    | IBC Multi-Use |
| 704 | 36 | 8018      | 15  | 43507105 | 5.109162988 | 2892         | KELVIN AVE    | 5.1    | IBC Multi-Use |
| 704 | 36 | 8018      | 15  | 43507105 | 5.109162988 | 2892         | KELVIN AVE    | 5.1    | IBC Multi-Use |
| 704 | 36 | 8018      | 15  | 43507105 | 5.109162988 | 2892         | KELVIN AVE    | 5.1    | IBC Multi-Use |
| 704 | 36 | 8018      | 15  | 43507105 | 5.109162988 | 2892         | KELVIN AVE    | 5.1    | IBC Multi-Use |
| 704 | 36 | 8018      | 15  | 43507105 | 5.109162988 | 2892         | KELVIN AVE    | 5.1    | IBC Multi-Use |
| 704 | 36 | 8018      | 15  | 43507105 | 5.109162988 | 2892         | KELVIN AVE    | 5.1    | IBC Multi-Use |
| 704 | 36 | 8018      | 15  | 43507105 | 5.109162988 | 2892         | KELVIN AVE    | 5.1    | IBC Multi-Use |
| 704 | 36 | 8018      | 15  | 43507105 | 5.109162988 | 2892         | KELVIN AVE    | 5.1    | IBC Multi-Use |
| 704 | 36 | 8018      | 15  | 43507105 | 5.109162988 | 2892         | KELVIN AVE    | 5.1    | IBC Multi-Use |
| 704 | 36 | 8018      | 15  | 43507105 | 5.109162988 | 2892         | KELVIN AVE    | 5.1    | IBC Multi-Use |
| 705 | 36 | 80-0622   | 01  | 42705108 | 3.341838895 | NOT REQUIRED | EXECUTIVE CIR | 5.1    | IBC Multi-Use |
| 705 | 36 | 80-0622   | 01  | 42705108 | 3.341838895 | 9            | EXECUTIVE CIR | 5.1    | IBC Multi-Use |
| 705 | 36 | 80-0622   | 01  | 42705108 | 3.341838895 | NOT REQUIRED | EXECUTIVE CIR | 5.1    | IBC Multi-Use |

## 2021–2029 Housing Element

### Appendix C. Senate Bill 2 Compliance Sites Inventory

| ID  | PA | TRACT      | LOT | APN      | ACRES       | ADDRESS      | STREET NAME    | ZONING | DESCRIPTION   |
|-----|----|------------|-----|----------|-------------|--------------|----------------|--------|---------------|
| 706 | 36 | 80-0631    | 02  | 42731101 | 11.33068794 | 28           | EXECUTIVE PARK | 5.1    | IBC Multi-Use |
| 706 | 36 | 80-0631    | 02  | 42731101 | 11.33068794 | 24           | EXECUTIVE PARK | 5.1    | IBC Multi-Use |
| 706 | 36 | 80-0631    | 02  | 42731101 | 11.33068794 | 26           | EXECUTIVE PARK | 5.1    | IBC Multi-Use |
| 706 | 36 | 80-0631    | 02  | 42731101 | 11.33068794 | 20           | EXECUTIVE PARK | 5.1    | IBC Multi-Use |
| 706 | 36 | 80-0631    | 02  | 42731101 | 11.33068794 | 22           | EXECUTIVE PARK | 5.1    | IBC Multi-Use |
| 707 | 36 | 1/88       | 132 | 0        | 0.078508845 |              |                | 5.1    | IBC Multi-Use |
| 708 | 36 | 81-0609    |     | 42728120 | 0.009356403 |              |                | 5.1    | IBC Multi-Use |
| 709 | 36 | 1/88       |     | 0        | 2.76440231  |              |                | 5.1    | IBC Multi-Use |
| 710 | 36 | 56/47      | 02  | 43016222 | 0.71234176  |              |                | 5.1    | IBC Multi-Use |
| 711 | 36 | 87-0247    | 13  | 43515156 | 0.1905096   | 17530        | VON KARMAN AVE | 5.1    | IBC Multi-Use |
| 712 | 36 | 81-0609    |     | 0        | 0.006129849 |              |                | 5.1    | IBC Multi-Use |
| 713 | 36 | 80-634     | 02  | 43507308 | 4.165353241 | 2855         | MAIN ST        | 5.1    | IBC Multi-Use |
| 713 | 36 | 80-634     | 02  | 43507308 | 4.165353241 | 2825         | MAIN ST        | 5.1    | IBC Multi-Use |
| 714 | 36 | 58/37      |     | 0        | 0.053198899 |              |                | 5.1    | IBC Multi-Use |
| 715 | 36 | 99-213     | 02  | 43511130 | 1.563928747 | 17832        | GILLETTE AVE   | 5.1    | IBC Multi-Use |
| 715 | 36 | 99-213     | 02  | 43511130 | 1.563928747 | 17840        | GILLETTE AVE   | 5.1    | IBC Multi-Use |
| 716 | 36 | 344145-EED |     | 0        | 0.01173956  |              |                | 5.1    | IBC Multi-Use |
| 717 | 36 | 106/47-50  | 01  | 42726206 | 2.7966812   | 17781        | COWAN          | 5.1    | IBC Multi-Use |
| 717 | 36 | 106/47-50  | 01  | 42726206 | 2.7966812   | 17771        | COWAN          | 5.1    | IBC Multi-Use |
| 718 | 36 | 88-0173    | 13  | 43516118 | 0.046581052 |              |                | 5.1    | IBC Multi-Use |
| 719 | 36 | 2002-182   | 02  | 43514263 | 0.652054376 | 17850        | VON KARMAN AVE | 5.1    | IBC Multi-Use |
| 719 | 36 | 2002-182   | 02  | 43514263 | 0.652054376 | PENDING      | VON KARMAN AVE | 5.1    | IBC Multi-Use |
| 720 | 36 | 22/35      | 02  | 42720204 | 0.844162009 | 17848        | SKY PARK BLVD  | 5.1    | IBC Multi-Use |
| 721 | 36 | 485935-LL  | 01  | 42720214 | 0.011365565 |              |                | 5.1    | IBC Multi-Use |
| 722 | 36 | 2010-137   | 01  | 43020106 | 11.06114222 | NOT ASSIGNED | ASTON ST       | 5.1    | IBC Multi-Use |
| 722 | 36 | 2010-137   | 01  | 43020106 | 11.06114222 | 1600         | BARRANCA PKWY  | 5.1    | IBC Multi-Use |
| 723 | 36 | 1/88       | 212 | 43504286 | 1.271273871 | 2960         | MAIN ST        | 5.1    | IBC Multi-Use |
| 723 | 36 | 1/88       | 212 | 43504286 | 1.271273871 | 2960         | MAIN ST        | 5.1    | IBC Multi-Use |
| 724 | 36 | 81-0609    |     | 42728120 | 0.028670224 |              |                | 5.1    | IBC Multi-Use |
| 725 | 36 | 2010-137   |     | 0        | 0.536493562 |              |                | 5.1    | IBC Multi-Use |
| 726 | 36 | 86-0178    | 01  | 43504269 | 0.605624893 |              |                | 5.1    | IBC Multi-Use |
| 727 | 36 | 80-634     | 03  | 43507309 | 1.199013178 | 2955         | MAIN ST        | 5.1    | IBC Multi-Use |
| 727 | 36 | 80-634     | 03  | 43507309 | 1.199013178 | 2951         | MAIN ST        | 5.1    | IBC Multi-Use |
| 728 | 36 | 80-0633    | 02  | 42728117 | 3.159609678 | 18231        | MCDURMOTT W    | 5.1    | IBC Multi-Use |
| 729 | 36 | 2010-137   | 01  | 43020106 | 0.204997655 |              |                | 5.1    | IBC Multi-Use |
| 730 | 36 | 130/33-34  | 01  | 43514241 | 0.150776831 |              |                | 5.1    | IBC Multi-Use |
| 731 | 36 | 81-0609    | 01  | 42728120 | 1.40627172  | 1200         | MAIN ST        | 5.1    | IBC Multi-Use |
| 732 | 36 | 58/37      |     | 0        | 0.031038338 |              |                | 5.1    | IBC Multi-Use |
| 733 | 36 | 5/33       | 03  | 43004314 | 0.104214551 |              |                | 5.1    | IBC Multi-Use |
| 734 | 36 | 81/39-40   | 13  | 43021116 | 1.043869126 | 16862        | RED HILL AVE   | 5.1    | IBC Multi-Use |
| 735 | 36 | 99-213     | 03  | 43511128 | 2.303322412 |              |                | 5.1    | IBC Multi-Use |
| 736 | 36 | 126/44-45  | 01  | 43514105 | 0.025318627 |              |                | 5.1    | IBC Multi-Use |
| 737 | 36 | 69/4-5     | 11  | 43514107 | 1.351411512 | 2382         | MORSE AVE      | 5.1    | IBC Multi-Use |

## 2021–2029 Housing Element

### Appendix C. Senate Bill 2 Compliance Sites Inventory

| ID  | PA | TRACT     | LOT | APN      | ACRES       | ADDRESS      | STREET NAME    | ZONING | DESCRIPTION   |
|-----|----|-----------|-----|----------|-------------|--------------|----------------|--------|---------------|
| 738 | 36 | 544697-LL | A   | 43004311 | 9.340037095 | NOT REQUIRED | ALTON PKWY     | 5.1    | IBC Multi-Use |
| 738 | 36 | 544697-LL | A   | 43004311 | 9.340037095 | 1431         | MCGAW AVE      | 5.1    | IBC Multi-Use |
| 738 | 36 | 544697-LL | A   | 43004311 | 9.340037095 | 1402         | ALTON PKWY     | 5.1    | IBC Multi-Use |
| 738 | 36 | 544697-LL | A   | 43004311 | 9.340037095 | NOT REQUIRED | ALTON PKWY     | 5.1    | IBC Multi-Use |
| 738 | 36 | 544697-LL | A   | 43004311 | 9.340037095 | 1452         | ALTON PKWY     | 5.1    | IBC Multi-Use |
| 738 | 36 | 544697-LL | A   | 43004311 | 9.340037095 | 1431         | MCGAW AVE      | 5.1    | IBC Multi-Use |
| 739 | 36 | 2010-137  | 02  | 43020107 | 0.200580076 |              |                | 5.1    | IBC Multi-Use |
| 740 | 36 | 2006-261  | 02  | 43004122 | 1.073851837 | 1370         | REYNOLDS AVE   | 5.1    | IBC Multi-Use |
| 741 | 36 | 2010-137  | 02  | 43020107 | 3.346860258 | 1660         | BARRANCA PKWY  | 5.1    | IBC Multi-Use |
| 741 | 36 | 2010-137  | 02  | 43020107 | 3.346860258 | 1660         | BARRANCA PKWY  | 5.1    | IBC Multi-Use |
| 742 | 36 | 86-0178   | 03  | 43504274 | 6.738312288 | 5            | PARK PLZ       | 5.1    | IBC Multi-Use |
| 742 | 36 | 86-0178   | 03  | 43504274 | 6.738312288 | 5A           | PARK PLZ       | 5.1    | IBC Multi-Use |
| 743 | 36 | 80-634    |     | 0        | 0.208170924 |              |                | 5.1    | IBC Multi-Use |
| 744 | 36 | 81-0609   | 04  | 42728118 | 1.013955624 | 1100         | MAIN ST        | 5.1    | IBC Multi-Use |
| 745 | 36 | 2006-261  | 01  | 43004122 | 1.16255454  | 1350         | REYNOLDS AVE   | 5.1    | IBC Multi-Use |
| 746 | 36 | 43758-LL  |     | 0        | 2.58226493  |              |                | 5.1    | IBC Multi-Use |
| 747 | 36 | 130/46-49 | 05  | 43515124 | 0.875382176 | 17575        | CARTWRIGHT RD  | 5.1    | IBC Multi-Use |
| 748 | 36 | 111/12-14 | 12  | 42728215 | 0.49095709  |              |                | 5.1    | IBC Multi-Use |
| 749 | 36 | 7905      | 09  | 43507116 | 3.445980411 | 2802         | KELVIN AVE     | 5.1    | IBC Multi-Use |
| 750 | 36 | 17249     | 01  | 43015116 | 0.301637948 | 1555         | MCGAW AVE      | 5.1    | IBC Multi-Use |
| 750 | 36 | 17249     | 01  | 43015116 | 0.301637948 | 1565         | MCGAW AVE      | 5.1    | IBC Multi-Use |
| 751 | 36 | 593337-LL | AA  | 43514269 | 2.988851692 |              |                | 5.1    | IBC Multi-Use |
| 752 | 36 | 2006-261  | A   | 43004122 | 4.715560984 |              |                | 5.1    | IBC Multi-Use |
| 753 | 36 | 7815      | 03  | 43509305 | 3.031619196 | 16542        | MILLIKAN       | 5.1    | IBC Multi-Use |
| 754 | 36 | 7840      | 48  | 43506318 | 0.726972446 | 16781        | NOYES AVE      | 5.1    | IBC Multi-Use |
| 755 | 36 | 593337-LL | 4A  | 43514265 | 0.89972043  | 2320         | MAIN ST        | 5.1    | IBC Multi-Use |
| 756 | 36 | 84-630    | 04  | 43515141 | 2.777678742 | 2631         | MAIN ST        | 5.1    | IBC Multi-Use |
| 757 | 36 | 7815      | 04  | 43509307 | 3.2793325   | 2660         | BARRANCA PKWY  | 5.1    | IBC Multi-Use |
| 758 | 36 | 130/46-49 | 09  | 43515114 | 1.019513953 | 2495         | DA VINCI       | 5.1    | IBC Multi-Use |
| 759 | 36 | 83-0613   | 11  | 43501203 | 2.689341484 | 20           | CORPORATE PARK | 5.1    | IBC Multi-Use |
| 760 | 36 | 1/88      |     | 0        | 4.191051523 |              |                | 5.1    | IBC Multi-Use |
| 761 | 36 | 130/46-49 | 10  | 43515115 | 1.048405376 | 2505         | DA VINCI       | 5.1    | IBC Multi-Use |
| 762 | 36 | 48750-LL  | 01  | 43510140 | 1.78474084  | 2590         | MAIN ST        | 5.1    | IBC Multi-Use |
| 763 | 36 | 46832-LL  | 01  | 43006101 | 3.137222553 | 17590        | GILLETTE AVE   | 5.1    | IBC Multi-Use |
| 764 | 36 | 46832-LL  | 02  | 43006102 | 4.478429626 | 17600        | GILLETTE AVE   | 5.1    | IBC Multi-Use |
| 765 | 36 | 7840      | 49  | 43506317 | 0.703553022 | 16753        | NOYES AVE      | 5.1    | IBC Multi-Use |
| 766 | 36 | 80-0631   | 04  | 42730102 | 0.318085813 | 1780         | MAIN ST        | 5.1    | IBC Multi-Use |
| 767 | 36 | 2006-291  | 02  | 43005108 | 1.357414589 | 17500        | RED HILL AVE   | 5.1    | IBC Multi-Use |
| 768 | 36 | 80-634    |     | 0        | 0.064738271 |              |                | 5.1    | IBC Multi-Use |
| 769 | 36 | 99-213    | 03  | 43511131 | 0.274718042 |              |                | 5.1    | IBC Multi-Use |
| 770 | 36 | 1/88      | 131 | 43514110 | 0.146218928 |              |                | 5.1    | IBC Multi-Use |
| 770 | 36 | 1/88      | 131 | 43514110 | 0.146218928 |              |                | 5.1    | IBC Multi-Use |
| 771 | 36 | 1/88      | 212 | 43504240 | 2.129886483 | 2960         | MAIN ST        | 5.1    | IBC Multi-Use |

## 2021–2029 Housing Element

### Appendix C. Senate Bill 2 Compliance Sites Inventory

| ID  | PA | TRACT     | LOT | APN      | ACRES       | ADDRESS      | STREET NAME   | ZONING | DESCRIPTION   |
|-----|----|-----------|-----|----------|-------------|--------------|---------------|--------|---------------|
| 771 | 36 | 1/88      | 212 | 43504240 | 2.129886483 | 2960         | MAIN ST       | 5.1    | IBC Multi-Use |
| 772 | 36 | 80-0622   |     | 42705108 | 0.13412848  |              |               | 5.1    | IBC Multi-Use |
| 773 | 36 | 80-0631   |     | 42730106 | 0.045024569 |              |               | 5.1    | IBC Multi-Use |
| 774 | 36 | 485935-LL | 02  | 42720216 | 0.015161874 |              |               | 5.1    | IBC Multi-Use |
| 775 | 36 | 81-0604   |     | 0        | 0.132137864 |              |               | 5.1    | IBC Multi-Use |
| 776 | 36 | 80-0631   | A   | 42730106 | 2.787758477 |              |               | 5.1    | IBC Multi-Use |
| 777 | 36 | 485935-LL | 01  | 42720217 | 0.770045871 | 17840        | SKY PARK BLVD | 5.1    | IBC Multi-Use |
| 778 | 36 | 6456      | 08  | 43011120 | 2.202874518 |              |               | 5.1    | IBC Multi-Use |
| 779 | 36 | 2010-137  | 01  | 0        | 0.013164186 |              |               | 5.1    | IBC Multi-Use |
| 780 | 36 | 78/12-13  | 02  | 0        | 0.013647911 |              |               | 5.1    | IBC Multi-Use |
| 781 | 36 | 2010-137  | 02  | 0        | 0.013246647 |              |               | 5.1    | IBC Multi-Use |
| 782 | 36 | 15/46     | 01  | 43021103 | 4.994442558 | NOT REQUIRED | ALTON PKWY    | 5.1    | IBC Multi-Use |
| 782 | 36 | 15/46     | 01  | 43021103 | 4.994442558 | 16901        | ASTON ST      | 5.1    | IBC Multi-Use |
| 782 | 36 | 15/46     | 01  | 43021103 | 4.994442558 | 1661         | ALTON PKWY    | 5.1    | IBC Multi-Use |
| 783 | 36 | 7815      | 01  | 43506112 | 4.953534506 | 2400         | BARRANCA PKWY | 5.1    | IBC Multi-Use |
| 784 | 36 | 77/88     | 01  | 43515161 | 9.739835028 | 2323         | MAIN ST       | 5.1    | IBC Multi-Use |
| 784 | 36 | 77/88     | 01  | 43515161 | 9.739835028 | 2323         | MAIN ST       | 5.1    | IBC Multi-Use |
| 785 | 36 | 1/88      | 126 | 43004103 | 2.001301001 |              |               | 5.1    | IBC Multi-Use |
| 786 | 36 | 56/47     | 02  | 43016223 | 1.157566863 | 2031         | MAIN ST       | 5.1    | IBC Multi-Use |
| 787 | 36 | 86-0178   | 01  | 43504269 | 0.043628349 |              |               | 5.1    | IBC Multi-Use |
| 788 | 36 | 99-213    | 04  | 43511133 | 0.618908673 |              |               | 5.1    | IBC Multi-Use |
| 789 | 36 | 81-0604   |     | 43515162 | 0.093466469 |              |               | 5.1    | IBC Multi-Use |
| 790 | 36 | 8018      | A   | 43507111 | 6.538927561 | NOT REQUIRED | MAIN ST       | 5.1    | IBC Multi-Use |
| 790 | 36 | 8018      | A   | 43507111 | 6.538927561 | NOT REQUIRED | MAIN ST       | 5.1    | IBC Multi-Use |
| 790 | 36 | 8018      | A   | 43507111 | 6.538927561 | NOT REQUIRED | MAIN ST       | 5.1    | IBC Multi-Use |
| 790 | 36 | 8018      | A   | 43507111 | 6.538927561 | NOT REQUIRED | MAIN ST       | 5.1    | IBC Multi-Use |
| 790 | 36 | 8018      | A   | 43507111 | 6.538927561 | 3007         | MAIN ST       | 5.1    | IBC Multi-Use |
| 790 | 36 | 8018      | A   | 43507111 | 6.538927561 | NOT REQUIRED | MAIN ST       | 5.1    | IBC Multi-Use |
| 790 | 36 | 8018      | A   | 43507111 | 6.538927561 | NOT REQUIRED | MAIN ST       | 5.1    | IBC Multi-Use |
| 790 | 36 | 8018      | A   | 43507111 | 6.538927561 | NOT REQUIRED | MAIN ST       | 5.1    | IBC Multi-Use |
| 790 | 36 | 8018      | A   | 43507111 | 6.538927561 | NOT REQUIRED | MAIN ST       | 5.1    | IBC Multi-Use |
| 790 | 36 | 8018      | A   | 43507111 | 6.538927561 | NOT REQUIRED | MAIN ST       | 5.1    | IBC Multi-Use |
| 790 | 36 | 8018      | A   | 43507111 | 6.538927561 | NOT REQUIRED | MAIN ST       | 5.1    | IBC Multi-Use |
| 791 | 36 | 2010-137  | 01  | 0        | 0.023693724 |              |               | 5.1    | IBC Multi-Use |
| 792 | 36 | 2006-261  | 04  | 43004122 | 0.823244618 | 1360         | REYNOLDS AVE  | 5.1    | IBC Multi-Use |
| 793 | 36 | 84-630    | 01  | 43515141 | 1.803510329 | 2601         | MAIN ST       | 5.1    | IBC Multi-Use |
| 794 | 36 | 77/88     |     | 43515160 | 0.252690316 |              |               | 5.1    | IBC Multi-Use |
| 794 | 36 | 77/88     |     | 43515160 | 0.252690316 |              |               | 5.1    | IBC Multi-Use |
| 795 | 36 | 6636      | 16  | 43011212 | 1.49656533  |              |               | 5.1    | IBC Multi-Use |
| 796 | 36 | 93/18-19  | 01  | 43021213 | 1.494977925 | 1923         | ALTON PKWY    | 5.1    | IBC Multi-Use |
| 797 | 36 | 6902      | 15  | 43012202 | 0.766748021 | 1682         | LANGLEY AVE   | 5.1    | IBC Multi-Use |
| 798 | 36 | 106/47-50 | 18  | 42726104 | 0.732175445 | 17952        | COWAN         | 5.1    | IBC Multi-Use |
| 799 | 36 | 97/1-5    | 41  | 42725411 | 1.907282686 | 17802        | FITCH         | 5.1    | IBC Multi-Use |
| 799 | 36 | 97/1-5    | 41  | 42725411 | 1.907282686 | 17792        | FITCH         | 5.1    | IBC Multi-Use |



## 2021–2029 Housing Element

### Appendix C. Senate Bill 2 Compliance Sites Inventory

| ID  | PA | TRACT     | LOT | APN      | ACRES       | ADDRESS      | STREET NAME    | ZONING | DESCRIPTION   |
|-----|----|-----------|-----|----------|-------------|--------------|----------------|--------|---------------|
| 800 | 36 | 125/37-38 | 01  | 43503416 | 2.79347236  | 16912        | VON KARMAN AVE | 5.1    | IBC Multi-Use |
| 801 | 36 | 6411      | 15  | 43005203 | 2.253888722 | 17550        | GILLETTE AVE   | 5.1    | IBC Multi-Use |
| 802 | 36 | 7840      | 31  | 43506213 | 0.738544621 | 16631        | MILLIKAN       | 5.1    | IBC Multi-Use |
| 803 | 36 | 6410      | 25  | 43009202 | 0.704396183 | 1792         | KAISER AVE     | 5.1    | IBC Multi-Use |
| 804 | 36 | 7840      | 51  | 43506315 | 0.795930937 | 16691        | NOYES AVE      | 5.1    | IBC Multi-Use |
| 805 | 36 | 60/38     | 01  | 43004125 | 1.559915455 | 17361        | EASTMAN AVE    | 5.1    | IBC Multi-Use |
| 806 | 36 | 111/12-14 | 03  | 42728302 | 0.996579538 | 18012        | COWAN          | 5.1    | IBC Multi-Use |
| 807 | 36 | 88-414    | 01  | 43004210 | 4.480761256 | 1424         | MCGAW AVE      | 5.1    | IBC Multi-Use |
| 807 | 36 | 88-414    | 01  | 43004210 | 4.480761256 | 1444         | MCGAW AVE      | 5.1    | IBC Multi-Use |
| 808 | 36 | 60/38     | 02  | 43004123 | 2.106537012 | 17401        | EASTMAN AVE    | 5.1    | IBC Multi-Use |
| 809 | 36 | 89-0180   | 01  | 42727113 | 0.838301524 | 17660        | COWAN          | 5.1    | IBC Multi-Use |
| 810 | 36 | 7840      | 22  | 43506222 | 0.731132401 | 16901        | MILLIKAN       | 5.1    | IBC Multi-Use |
| 811 | 36 | 7840      | 45  | 43506321 | 0.947336448 | 16871        | NOYES AVE      | 5.1    | IBC Multi-Use |
| 812 | 36 | 83-0613   | 13  | 43501201 | 1.69837137  | 8            | CORPORATE PARK | 5.1    | IBC Multi-Use |
| 813 | 36 | 97/1-5    | 13  | 42725210 | 0.697850588 | 17751        | MITCHELL       | 5.1    | IBC Multi-Use |
| 814 | 36 | 82-0602   | 04  | 42720101 | 3.999850567 | 17885        | SKY PARK BLVD  | 5.1    | IBC Multi-Use |
| 814 | 36 | 82-0602   | 04  | 42720101 | 3.999850567 | 17881        | SKY PARK BLVD  | 5.1    | IBC Multi-Use |
| 814 | 36 | 82-0602   | 04  | 42720101 | 3.999850567 | 17895        | SKY PARK BLVD  | 5.1    | IBC Multi-Use |
| 814 | 36 | 82-0602   | 04  | 42720101 | 3.999850567 | 17891        | SKY PARK BLVD  | 5.1    | IBC Multi-Use |
| 815 | 36 | 45/4      | 01  | 43505226 | 0.481705399 |              |                | 5.1    | IBC Multi-Use |
| 816 | 36 | 6410      | 05  | 43010204 | 0.742206075 | 1732         | MCGAW AVE      | 5.1    | IBC Multi-Use |
| 817 | 36 | 45/42     | 03  | 43511108 | 0.299471416 |              |                | 5.1    | IBC Multi-Use |
| 818 | 36 | 82-0602   | 09  | 42720412 | 5.089403182 | 18005        | SKY PARK BLVD  | 5.1    | IBC Multi-Use |
| 818 | 36 | 82-0602   | 09  | 42720412 | 5.089403182 | 18013        | SKY PARK BLVD  | 5.1    | IBC Multi-Use |
| 818 | 36 | 82-0602   | 09  | 42720412 | 5.089403182 | 18011        | SKY PARK BLVD  | 5.1    | IBC Multi-Use |
| 818 | 36 | 82-0602   | 09  | 42720412 | 5.089403182 | 18009        | SKY PARK BLVD  | 5.1    | IBC Multi-Use |
| 818 | 36 | 82-0602   | 09  | 42720412 | 5.089403182 | 18003        | SKY PARK BLVD  | 5.1    | IBC Multi-Use |
| 819 | 36 | 87-0247   | 14  | 43515157 | 0.277129201 | 17528        | VON KARMAN AVE | 5.1    | IBC Multi-Use |
| 820 | 36 | 2001-112  | 02  | 43512109 | 0.076054301 |              |                | 5.1    | IBC Multi-Use |
| 821 | 36 | 8018      | 05  | 43508210 | 1.173489542 | 17100        | MURPHY AVE     | 5.1    | IBC Multi-Use |
| 822 | 36 | 22/35     | 04  | 42720206 | 1.184936314 | 17802        | SKY PARK BLVD  | 5.1    | IBC Multi-Use |
| 823 | 36 | 75/36-37  | 01  | 42720212 | 0.997553221 | 18002        | SKY PARK BLVD  | 5.1    | IBC Multi-Use |
| 824 | 36 | 7840      | 03  | 43506103 | 1.634486094 | 16881        | HALE AVE       | 5.1    | IBC Multi-Use |
| 825 | 36 | 18/10     | 01  | 43007206 | 1.606714598 | 17672        | ARMSTRONG AVE  | 5.1    | IBC Multi-Use |
| 826 | 36 | 8018      | 24  | 43508105 | 1.199729317 | 17071        | MURPHY AVE     | 5.1    | IBC Multi-Use |
| 827 | 36 | 6901      | 14  | 43014202 | 1.245114528 | 1682         | KETTERING ST   | 5.1    | IBC Multi-Use |
| 828 | 36 | 8018      | 23  | 43508104 | 1.199505487 | 17101        | MURPHY AVE     | 5.1    | IBC Multi-Use |
| 829 | 36 | 86-0178   | 05  | 43504281 | 4.001789098 | 3A           | PARK PLZ       | 5.1    | IBC Multi-Use |
| 830 | 36 | 87-0247   | 03  | 43515146 | 0.167341693 | 17524        | VON KARMAN AVE | 5.1    | IBC Multi-Use |
| 831 | 36 | 2004-157  | 02  | 43021119 | 2.929237651 | NOT REQUIRED | ALTON PKWY     | 5.1    | IBC Multi-Use |
| 831 | 36 | 2004-157  | 02  | 43021119 | 2.929237651 | 1621         | ALTON PKWY     | 5.1    | IBC Multi-Use |
| 832 | 36 | 8018      | A   | 43508208 | 3.570043088 |              |                | 5.1    | IBC Multi-Use |
| 833 | 36 | 130/46-49 | 04  | 43515122 | 1.7909186   | 17595        | CARTWRIGHT RD  | 5.1    | IBC Multi-Use |

## 2021–2029 Housing Element

### Appendix C. Senate Bill 2 Compliance Sites Inventory

| ID  | PA | TRACT      | LOT | APN      | ACRES       | ADDRESS      | STREET NAME    | ZONING | DESCRIPTION   |
|-----|----|------------|-----|----------|-------------|--------------|----------------|--------|---------------|
| 834 | 36 | 7814       | 05  | 43505247 | 5.816386282 | 17461        | DERIAN AVE     | 5.1    | IBC Multi-Use |
| 835 | 36 | 84-LL-0019 | 03  | 43504246 | 5.316208211 | 2A           | PARK PLZ       | 5.1    | IBC Multi-Use |
| 835 | 36 | 84-LL-0019 | 03  | 43504246 | 5.316208211 | 1A           | PARK PLZ       | 5.1    | IBC Multi-Use |
| 836 | 36 | 81-0609    |     | 42728118 | 0.029332635 |              |                | 5.1    | IBC Multi-Use |
| 837 | 36 | 86-0178    | 02  | 43504270 | 0.137004662 |              |                | 5.1    | IBC Multi-Use |
| 838 | 36 | 6636       | 04  | 43011403 | 1.922919942 | 17152        | DAIMLER ST     | 5.1    | IBC Multi-Use |
| 839 | 36 | 2006-261   | 03  | 43004122 | 0.909635998 | 1340         | REYNOLDS AVE   | 5.1    | IBC Multi-Use |
| 840 | 36 | 85-LL-0028 | A   | 43514254 | 0.404965911 |              |                | 5.1    | IBC Multi-Use |
| 841 | 36 | 24/10      | 01  | 43502132 | 0.396293115 |              |                | 5.1    | IBC Multi-Use |
| 842 | 36 | 25/41      | 02  | 43502113 | 4.445667881 | 16882        | ARMSTRONG AVE  | 5.1    | IBC Multi-Use |
| 843 | 36 | 81-0613    | 03  | 43502126 | 0.307132552 |              |                | 5.1    | IBC Multi-Use |
| 844 | 36 | 81-0613    | 01  | 43502127 | 0.236529872 |              |                | 5.1    | IBC Multi-Use |
| 845 | 36 | 24/36      | 01  | 43502111 | 6.357348016 | NOT REQUIRED | ARMSTRONG AVE  | 5.1    | IBC Multi-Use |
| 845 | 36 | 24/36      | 01  | 43502111 | 6.357348016 | 16752        | ARMSTRONG AVE  | 5.1    | IBC Multi-Use |
| 846 | 36 | 88-134     | 01  | 43502140 | 0.694720771 | 2222         | BARRANCA PKWY  | 5.1    | IBC Multi-Use |
| 847 | 36 | 88-134     | 01  | 43502141 | 19.43730427 | 2120         | BARRANCA PKWY  | 5.1    | IBC Multi-Use |
| 847 | 36 | 88-134     | 01  | 43502141 | 19.43730427 | 16555        | VON KARMAN AVE | 5.1    | IBC Multi-Use |
| 847 | 36 | 88-134     | 01  | 43502141 | 19.43730427 | 2244         | BARRANCA PKWY  | 5.1    | IBC Multi-Use |
| 847 | 36 | 88-134     | 01  | 43502141 | 19.43730427 | 16585        | VON KARMAN AVE | 5.1    | IBC Multi-Use |
| 847 | 36 | 88-134     | 01  | 43502141 | 19.43730427 | 2200         | BARRANCA PKWY  | 5.1    | IBC Multi-Use |
| 847 | 36 | 88-134     | 01  | 43502141 | 19.43730427 | 2190         | BARRANCA PKWY  | 5.1    | IBC Multi-Use |
| 847 | 36 | 88-134     | 01  | 43502141 | 19.43730427 | 16525        | VON KARMAN AVE | 5.1    | IBC Multi-Use |
| 847 | 36 | 88-134     | 01  | 43502141 | 19.43730427 | 2130         | BARRANCA PKWY  | 5.1    | IBC Multi-Use |
| 847 | 36 | 88-134     | 01  | 43502141 | 19.43730427 | 16567        | VON KARMAN AVE | 5.1    | IBC Multi-Use |
| 847 | 36 | 88-134     | 01  | 43502141 | 19.43730427 | 16569        | VON KARMAN AVE | 5.1    | IBC Multi-Use |
| 847 | 36 | 88-134     | 01  | 43502141 | 19.43730427 | 2150         | BARRANCA PKWY  | 5.1    | IBC Multi-Use |
| 847 | 36 | 88-134     | 01  | 43502141 | 19.43730427 | 2160         | BARRANCA PKWY  | 5.1    | IBC Multi-Use |
| 847 | 36 | 88-134     | 01  | 43502141 | 19.43730427 | 2170         | BARRANCA PKWY  | 5.1    | IBC Multi-Use |
| 847 | 36 | 88-134     | 01  | 43502141 | 19.43730427 | 2180         | BARRANCA PKWY  | 5.1    | IBC Multi-Use |
| 847 | 36 | 88-134     | 01  | 43502141 | 19.43730427 | 16575        | VON KARMAN AVE | 5.1    | IBC Multi-Use |
| 848 | 36 | 25/41      | 03  | 43502114 | 4.830988345 | 2051         | ALTON PKWY     | 5.1    | IBC Multi-Use |
| 849 | 36 | 25/41      | 01  | 43502112 | 4.451391355 | 16808        | ARMSTRONG AVE  | 5.1    | IBC Multi-Use |
| 850 | 36 | 88-134     | 01  | 43502124 | 0.114407356 |              |                | 5.1    | IBC Multi-Use |
| 851 | 36 | 17165      |     | 0        | 0.07922124  |              |                | 5.1    | IBC Multi-Use |
| 852 | 36 | 17165      |     | 0        | 0.080724658 |              |                | 5.1    | IBC Multi-Use |
| 853 | 36 | 17165      |     | 0        | 0.038948464 |              |                | 5.1    | IBC Multi-Use |
| 854 | 36 | 17165      |     | 43509108 | 0.039166628 |              |                | 5.1    | IBC Multi-Use |
| 855 | 36 | 636626-LL  | 2A  | 43020110 | 2.590054486 | 1675         | DEERE AVE      | 5.1    | IBC Multi-Use |
| 856 | 36 | 2007-200   | 01  | 43020108 | 9.773834481 | 16700        | RED HILL AVE   | 5.1    | IBC Multi-Use |
| 856 | 36 | 2007-200   | 01  | 43020108 | 9.773834481 | 1595         | DEERE          | 5.1    | IBC Multi-Use |
| 857 | 36 | 80/19-20   | 02  | 43506118 | 0.043345554 |              |                | 5.1    | IBC Multi-Use |
| 859 | 36 | 65/46-47   | 07  | 43510107 | 2.58979824  | 2621         | WHITE RD       | 5.1    | IBC Multi-Use |
| 860 | 36 | 48750-LL   | 02  | 43510139 | 2.864048356 | 2640         | MAIN ST        | 5.1    | IBC Multi-Use |

## 2021–2029 Housing Element

### Appendix C. Senate Bill 2 Compliance Sites Inventory

| ID  | PA | TRACT      | LOT | APN      | ACRES       | ADDRESS      | STREET NAME    | ZONING | DESCRIPTION   |
|-----|----|------------|-----|----------|-------------|--------------|----------------|--------|---------------|
| 861 | 36 | 2006-261   | A   | 43004121 | 0.445405177 |              |                | 5.1    | IBC Multi-Use |
| 862 | 36 | 45/4       | 02  | 43505224 | 0.073355056 |              |                | 5.1    | IBC Multi-Use |
| 863 | 36 | 43/4       | 01  | 43515171 | 0.051777007 |              |                | 5.1    | IBC Multi-Use |
| 864 | 36 | 130/46-49  | 06  | 43515170 | 0.203132164 |              |                | 5.1    | IBC Multi-Use |
| 864 | 36 | 130/46-49  | 06  | 43515170 | 0.203132164 |              |                | 5.1    | IBC Multi-Use |
| 869 | 36 | 99-213     | 04  | 43511133 | 20.50872369 | 17836        | GILLETTE AVE   | 5.1    | IBC Multi-Use |
| 869 | 36 | 99-213     | 04  | 43511133 | 20.50872369 | 17871        | VON KARMAN AVE | 5.1    | IBC Multi-Use |
| 869 | 36 | 99-213     | 04  | 43511133 | 20.50872369 | 17671        | VON KARMAN AVE | 5.1    | IBC Multi-Use |
| 870 | 36 | 636626-LL  | 1A  | 43020109 | 1.369880336 | 16701        | ASTON ST       | 5.1    | IBC Multi-Use |
| 871 | 36 | 97-LL-0062 | 02  | 43502138 | 8.11088207  | 16755        | VON KARMAN AVE | 5.1    | IBC Multi-Use |
| 871 | 36 | 97-LL-0062 | 02  | 43502138 | 8.11088207  | 16735        | VON KARMAN AVE | 5.1    | IBC Multi-Use |
| 871 | 36 | 97-LL-0062 | 02  | 43502138 | 8.11088207  | 16715        | VON KARMAN AVE | 5.1    | IBC Multi-Use |
| 872 | 36 | 130/46-49  | 06  | 43515172 | 0.106863195 |              |                | 5.1    | IBC Multi-Use |
| 873 | 36 | 2017-104   | 01  | 43514271 | 1.498027068 |              |                | 5.1    | IBC Multi-Use |
| 874 | 36 | 2017-104   | 01  | 43514271 | 0.224357003 |              |                | 5.1    | IBC Multi-Use |
| 876 | 36 | 17914      | 5   | 43512205 | 0.019953101 |              |                | 5.1    | IBC Multi-Use |
| 877 | 36 | 17914      | 6   | 43512205 | 0.106072533 |              |                | 5.1    | IBC Multi-Use |
| 878 | 36 | 17914      | 7   | 43512205 | 0.057080776 |              |                | 5.1    | IBC Multi-Use |
| 879 | 36 | 17777      | 12  | 43505322 | 9.156311786 | NOT REQUIRED | KELVIN AVE     | 5.1    | IBC Multi-Use |
| 879 | 36 | 17777      | 12  | 43505322 | 9.156311786 | 2681         | KELVIN AVE     | 5.1    | IBC Multi-Use |
| 880 | 36 |            | 14  | 43505325 | 2.059121334 | 2712         | MCGAW AVE      | 5.1    | IBC Multi-Use |
| 881 | 36 | 17777      | 13  | 43505320 | 2.066179004 | 2652         | MCGAW AVE      | 5.1    | IBC Multi-Use |
| 882 | 36 | 17777      | 10  | 43505324 | 4.769016084 | 17352        | DERIAN AVE     | 5.1    | IBC Multi-Use |
| 883 | 36 | 17777      | 08  | 43505316 | 1.92669331  | 2552         | MCGAW AVE      | 5.1    | IBC Multi-Use |
| 884 | 36 | 7814       | 10  | 43505323 | 0.160229573 |              |                | 5.1    | IBC Multi-Use |
| 885 | 36 | 7814       | 08  | 43505315 | 0.080173468 |              |                | 5.1    | IBC Multi-Use |
| 886 | 36 | 7814       | 09  | 43505317 | 0.080064265 |              |                | 5.1    | IBC Multi-Use |
| 887 | 36 | 92-101     | 01  | 42727105 | 0.498032403 | 17551        | MACARTHUR BLVD | 5.1    | IBC Multi-Use |
| 887 | 36 | 92-101     | 01  | 42727105 | 0.498032403 | 17551        | MACARTHUR BLVD | 5.1    | IBC Multi-Use |
| 887 | 36 | 92-101     | 01  | 42727105 | 0.498032403 | 17551        | MACARTHUR BLVD | 5.1    | IBC Multi-Use |
| 888 | 36 | 6456       | 01  | 43011108 | 0.038939279 |              |                | 5.1    | IBC Multi-Use |
| 889 | 36 | 97/1-5     | 31  | 42725303 | 0.778633165 | 17872        | MITCHELL       | 5.1    | IBC Multi-Use |
| 890 | 36 | 45/42      | 03  | 43511106 | 5.911121924 | 17451        | VON KARMAN AVE | 5.1    | IBC Multi-Use |
| 891 | 36 | 75/21-22   | B   | 42720518 | 0.017216098 |              |                | 5.1    | IBC Multi-Use |
| 892 | 36 | 7814       | 06  | 43505230 | 0.175855076 |              |                | 5.1    | IBC Multi-Use |
| 893 | 36 | 79-0614    | 01  | 43514250 | 0.798477999 | 2400         | MAIN ST        | 5.1    | IBC Multi-Use |
| 894 | 36 | 82/12-13   | 01  | 42720510 | 0.079686384 | NOT REQUIRED | MACARTHUR BLVD | 5.1    | IBC Multi-Use |
| 895 | 36 | 7814       | 07  | 43505228 | 0.202769563 |              |                | 5.1    | IBC Multi-Use |
| 896 | 36 | 2002-182   | 03  | 43514264 | 0.633043166 | 2300         | MAIN ST        | 5.1    | IBC Multi-Use |
| 896 | 36 | 2002-182   | 03  | 43514264 | 0.633043166 | DEMOLISHED   | MICHELSON DR   | 5.1    | IBC Multi-Use |
| 897 | 36 | 82/12-13   | A   | 42720517 | 0.113170656 |              |                | 5.1    | IBC Multi-Use |
| 898 | 36 | 82/12-13   | A   | 42720521 | 0.294345343 |              |                | 5.1    | IBC Multi-Use |
| 899 | 36 | 7814       | 05  | 43505241 | 0.029547223 |              |                | 5.1    | IBC Multi-Use |

## 2021–2029 Housing Element

### Appendix C. Senate Bill 2 Compliance Sites Inventory

| ID  | PA | TRACT      | LOT | APN      | ACRES       | ADDRESS      | STREET NAME    | ZONING | DESCRIPTION   |
|-----|----|------------|-----|----------|-------------|--------------|----------------|--------|---------------|
| 900 | 36 | 79-603     | 01  | 43514246 | 0.636260006 | 2505         | MCCABE WAY     | 5.1    | IBC Multi-Use |
| 901 | 36 | 82-0602    | 08  | 42720108 | 2.303639009 | 18092        | SKY PARK S     | 5.1    | IBC Multi-Use |
| 901 | 36 | 82-0602    | 08  | 42720108 | 2.303639009 | 18102        | SKY PARK S     | 5.1    | IBC Multi-Use |
| 902 | 36 | 476588-ED  | A   | 42726204 | 0.013249346 |              |                | 5.1    | IBC Multi-Use |
| 903 | 36 | 476588-ED  | C   | 42726204 | 0.012463748 |              |                | 5.1    | IBC Multi-Use |
| 904 | 36 | 2006-291   |     | 0        | 0.237676202 |              |                | 5.1    | IBC Multi-Use |
| 905 | 36 | 111/12-14  |     | 42728305 | 0.013897263 |              |                | 5.1    | IBC Multi-Use |
| 906 | 36 | 86-0440    |     | 0        | 0.129069104 |              |                | 5.1    | IBC Multi-Use |
| 907 | 36 | 56/47      |     | 43016222 | 0.020396332 |              |                | 5.1    | IBC Multi-Use |
| 908 | 36 | 56/47      |     | 0        | 0.098643318 |              |                | 5.1    | IBC Multi-Use |
| 909 | 36 | 88-0173    | 15  | 43517120 | 0.195003363 |              |                | 5.1    | IBC Multi-Use |
| 910 | 36 | 80-0631    |     | 42730106 | 0.112624124 |              |                | 5.1    | IBC Multi-Use |
| 911 | 36 | 81-0609    | 02  | 42728122 | 0.04621736  |              |                | 5.1    | IBC Multi-Use |
| 912 | 36 | 45/42      | 02  | 43512111 | 0.008396498 |              |                | 5.1    | IBC Multi-Use |
| 913 | 36 | 82-0602    | 08  | 42720107 | 1.020637861 | 18001        | SKY PARK S     | 5.1    | IBC Multi-Use |
| 914 | 36 | 80-0631    |     | 42732102 | 0.012884162 |              |                | 5.1    | IBC Multi-Use |
| 915 | 36 | 80-0631    |     | 0        | 0.008402205 |              |                | 5.1    | IBC Multi-Use |
| 916 | 36 | 80-0631    |     | 0        | 0.004814346 |              |                | 5.1    | IBC Multi-Use |
| 917 | 36 | 80-0631    |     | 42731101 | 0.020693151 |              |                | 5.1    | IBC Multi-Use |
| 918 | 36 | 2004-157   | 01  | 43021118 | 5.815509535 | 1601         | ALTON PKWY     | 5.1    | IBC Multi-Use |
| 918 | 36 | 2004-157   | 01  | 43021118 | 5.815509535 | NOT REQUIRED | ALTON PKWY     | 5.1    | IBC Multi-Use |
| 918 | 36 | 2004-157   | 01  | 43021118 | 5.815509535 | NOT REQUIRED | ALTON PKWY     | 5.1    | IBC Multi-Use |
| 919 | 36 | 43758-LL   | 02  | 43016227 | 0.75538444  |              |                | 5.1    | IBC Multi-Use |
| 920 | 36 | 58/37      | A   | 43507302 | 0.271747842 |              |                | 5.1    | IBC Multi-Use |
| 921 | 36 | 80-0631    |     | 0        | 0.027003355 |              |                | 5.1    | IBC Multi-Use |
| 922 | 36 | 56/47      |     | 43016222 | 0.033779466 |              |                | 5.1    | IBC Multi-Use |
| 923 | 36 | 80-0631    |     | 0        | 0.004564313 |              |                | 5.1    | IBC Multi-Use |
| 924 | 36 | 6456       | 08  | 43011119 | 0.030641423 |              |                | 5.1    | IBC Multi-Use |
| 925 | 36 | 111/12-14  |     | 42728305 | 0.035777422 |              |                | 5.1    | IBC Multi-Use |
| 926 | 36 | 56/47      |     | 43016223 | 0.063637434 |              |                | 5.1    | IBC Multi-Use |
| 927 | 36 | 80-0631    |     | 42730102 | 0.00274146  |              |                | 5.1    | IBC Multi-Use |
| 928 | 36 | 2002-182   |     | 0        | 0.09852909  |              |                | 5.1    | IBC Multi-Use |
| 929 | 36 | 80-0631    | A   | 42730107 | 0.078678624 |              |                | 5.1    | IBC Multi-Use |
| 930 | 36 | 476593-EED |     | 42726204 | 0.099873737 |              |                | 5.1    | IBC Multi-Use |
| 931 | 36 | 111/12-14  | 12  | 42728213 | 0.033128189 |              |                | 5.1    | IBC Multi-Use |
| 932 | 36 | 111/12-14  |     | 0        | 0.057402212 |              |                | 5.1    | IBC Multi-Use |
| 933 | 36 | 2006-301   |     | 43511137 | 0.047529492 |              |                | 5.1    | IBC Multi-Use |
| 934 | 36 | 86-0178    | 03  | 43504275 | 0.055196994 |              |                | 5.1    | IBC Multi-Use |
| 935 | 36 | 2006-301   | 02  | 43511138 | 0.818881762 | 17885        | VON KARMAN AVE | 5.1    | IBC Multi-Use |
| 936 | 36 | 80-0633    | 02  | 42728116 | 0.046493461 |              |                | 5.1    | IBC Multi-Use |
| 937 | 36 | 106/47-50  | 01  | 42726205 | 0.12454244  |              |                | 5.1    | IBC Multi-Use |
| 938 | 36 | 96/44-45   |     | 43016221 | 0.061478954 |              |                | 5.1    | IBC Multi-Use |
| 939 | 36 | 96/44-45   |     | 43016221 | 0.110473973 |              |                | 5.1    | IBC Multi-Use |

## 2021–2029 Housing Element

### Appendix C. Senate Bill 2 Compliance Sites Inventory

| ID              | PA | TRACT      | LOT | APN      | ACRES       | ADDRESS | STREET NAME | ZONING | DESCRIPTION   |
|-----------------|----|------------|-----|----------|-------------|---------|-------------|--------|---------------|
| 940             | 36 | 97-LL-0062 | 02  | 43502125 | 0.28016198  |         |             | 5.1    | IBC Multi-Use |
| 941             | 36 | 17109      | 01  | 43510143 | 0.012089429 |         |             | 5.1    | IBC Multi-Use |
| 942             | 36 | 17109      | 01  | 43510141 | 0.050119551 |         |             | 5.1    | IBC Multi-Use |
| 943             | 36 | 17109      | 01  | 43510143 | 0.010148483 |         |             | 5.1    | IBC Multi-Use |
| 945             | 36 | 2001-112   | 02  | 43511123 | 0.012225208 |         |             | 5.1    | IBC Multi-Use |
| 946             | 36 | 17914      | 3   | 43512205 | 0.075497259 |         |             | 5.1    | IBC Multi-Use |
| 948             | 36 | 17863      |     | 43016509 | 0.003243027 |         |             | 5.1    | IBC Multi-Use |
| 949             | 36 | 2004-176   | 01  | 43503335 | 1.595652525 | 2458    | ALTON PKWY  | 5.1    | IBC Multi-Use |
| 949             | 36 | 2004-176   | 01  | 43503335 | 1.595652525 | 2450    | ALTON PKWY  | 5.1    | IBC Multi-Use |
| 949             | 36 | 2004-176   | 01  | 43503335 | 1.595652525 | 2456    | ALTON PKWY  | 5.1    | IBC Multi-Use |
| 949             | 36 | 2004-176   | 01  | 43503335 | 1.595652525 | 2454    | ALTON PKWY  | 5.1    | IBC Multi-Use |
| 949             | 36 | 2004-176   | 01  | 43503335 | 1.595652525 | 2452    | ALTON PKWY  | 5.1    | IBC Multi-Use |
| Total Acreage = |    |            |     |          | 1,495.17    |         |             |        |               |

DRAFT

## 2021–2029 Housing Element

### Appendix C. Senate Bill 2 Compliance Sites Inventory

| ID | PA | TRACT      | LOT | APN      | ACRES       | ADDRESS | STREET NAME        | ZONING | DESCRIPTION   |
|----|----|------------|-----|----------|-------------|---------|--------------------|--------|---------------|
| 1  | 36 | 84-0626    | 05  | 44509121 | 0.786101342 | 18400   | VON KARMAN AVE     | 5.1    | IBC Multi-Use |
| 2  | 36 | 84-0626    | 04  | 44509120 | 0.628424518 | 18300   | VON KARMAN AVE     | 5.1    | IBC Multi-Use |
| 3  | 36 | 36/13      | 04  | 44508115 | 1.400301171 | 18512   | MACARTHUR BLVD     | 5.1    | IBC Multi-Use |
| 4  | 36 | 111/8      | 02  | 44508119 | 1.221313138 | 2101    | BUSINESS CENTER DR | 5.1    | IBC Multi-Use |
| 5  | 36 | 98-220     | 02  | 44508139 | 1.561765461 | 18007   | VON KARMAN AVE     | 5.1    | IBC Multi-Use |
| 6  | 36 | 111/8      | 04  | 44508121 | 1.005683201 | 2112    | BUSINESS CENTER DR | 5.1    | IBC Multi-Use |
| 7  | 36 | 89-274     | 01  | 44508133 | 0.525075452 | 18101   | VON KARMAN AVE     | 5.1    | IBC Multi-Use |
| 8  | 36 | 38584-LL   | A   | 44508144 | 0.522478511 |         |                    | 5.1    | IBC Multi-Use |
| 9  | 36 | 111/8      | 05  | 44508122 | 2.277357481 | 2102    | BUSINESS CENTER DR | 5.1    | IBC Multi-Use |
| 10 | 36 | 6190       | 05  | 44511204 | 2.004640996 | 2300    | MICHELSON DR       | 5.1    | IBC Multi-Use |
| 11 | 36 | 7111       | 03  | 44508108 | 2.083994504 | 2082    | BUSINESS CENTER DR | 5.1    | IBC Multi-Use |
| 12 | 36 | 7111       | 06  | 44508105 | 3.670120569 | 2041    | BUSINESS CENTER DR | 5.1    | IBC Multi-Use |
| 12 | 36 | 7111       | 06  | 44508105 | 3.670120569 | 2021    | BUSINESS CENTER DR | 5.1    | IBC Multi-Use |
| 12 | 36 | 7111       | 06  | 44508105 | 3.670120569 | 2061    | BUSINESS CENTER DR | 5.1    | IBC Multi-Use |
| 13 | 36 | 89-274     | 06  | 44508143 | 1.080944289 |         |                    | 5.1    | IBC Multi-Use |
| 14 | 36 | 84-0601    | 05  | 44508131 | 10.73242117 | 18251   | VON KARMAN AVE     | 5.1    | IBC Multi-Use |
| 14 | 36 | 84-0601    | 05  | 44508131 | 10.73242117 | 18221   | VON KARMAN AVE     | 5.1    | IBC Multi-Use |
| 15 | 36 | 73/42      | 03  | 44502107 | 1.002295439 | 2464    | DUPONT DR          | 5.1    | IBC Multi-Use |
| 15 | 36 | 73/42      | 03  | 44502107 | 1.002295439 | 2466    | DUPONT DR          | 5.1    | IBC Multi-Use |
| 15 | 36 | 73/42      | 03  | 44502107 | 1.002295439 | 2462    | DUPONT DR          | 5.1    | IBC Multi-Use |
| 15 | 36 | 73/42      | 03  | 44502107 | 1.002295439 | 2458    | DUPONT DR          | 5.1    | IBC Multi-Use |
| 15 | 36 | 73/42      | 03  | 44502107 | 1.002295439 | 2454    | DUPONT DR          | 5.1    | IBC Multi-Use |
| 15 | 36 | 73/42      | 03  | 44502107 | 1.002295439 | 2452    | DUPONT DR          | 5.1    | IBC Multi-Use |
| 15 | 36 | 73/42      | 03  | 44502107 | 1.002295439 | 2468    | DUPONT DR          | 5.1    | IBC Multi-Use |
| 16 | 36 | 8299       | 04  | 44501202 | 1.346345204 | 18912   | MACARTHUR BLVD     | 5.1    | IBC Multi-Use |
| 17 | 36 | 6551       | 03  | 44511109 | 0.924240382 | 2172    | DUPONT DR          | 5.1    | IBC Multi-Use |
| 18 | 36 | 8299       | 05  | 44501203 | 2.312159157 | 18952   | MACARTHUR BLVD     | 5.1    | IBC Multi-Use |
| 19 | 36 | 88-LL-0083 | 02  | 44511211 | 0.829653514 | 2272    | MICHELSON DR       | 5.1    | IBC Multi-Use |
| 20 | 36 | 86/45-46   | 02  | 44510116 | 3.998649661 | 2525P   | DUPONT DR          | 5.1    | IBC Multi-Use |
| 21 | 36 | 8299       | 03  | 44501201 | 2.300369337 | 18872   | MACARTHUR BLVD     | 5.1    | IBC Multi-Use |
| 22 | 36 | 111/8      | 01  | 44508118 | 1.239516551 | 2091    | BUSINESS CENTER DR | 5.1    | IBC Multi-Use |
| 23 | 36 | 81/30-31   | 04  | 44502115 | 1.028353435 | 2495    | CAMPUS DR          | 5.1    | IBC Multi-Use |
| 24 | 36 | 78/10-11   | 01  | 44511209 | 6.119194874 | 2162    | MICHELSON DR       | 5.1    | IBC Multi-Use |
| 24 | 36 | 78/10-11   | 01  | 44511209 | 6.119194874 | 2132    | MICHELSON DR       | 5.1    | IBC Multi-Use |
| 24 | 36 | 78/10-11   | 01  | 44511209 | 6.119194874 | 2146    | MICHELSON DR       | 5.1    | IBC Multi-Use |

## 2021–2029 Housing Element

### Appendix C. Senate Bill 2 Compliance Sites Inventory

| ID | PA | TRACT      | LOT | APN      | ACRES       | ADDRESS | STREET NAME        | ZONING | DESCRIPTION   |
|----|----|------------|-----|----------|-------------|---------|--------------------|--------|---------------|
| 24 | 36 | 78/10-11   | 01  | 44511209 | 6.119194874 | 2142    | MICHELSON DR       | 5.1    | IBC Multi-Use |
| 25 | 36 | 88-LL-0083 | 01  | 44511211 | 2.184421043 | 2222    | MICHELSON DR       | 5.1    | IBC Multi-Use |
| 26 | 36 | 6551       | 08  | 44511103 | 0.539678754 | 18692   | MACARTHUR BLVD     | 5.1    | IBC Multi-Use |
| 27 | 36 | 80-617     | 01  | 44501205 | 4.291332305 | 19000   | MACARTHUR BLVD     | 5.1    | IBC Multi-Use |
| 28 | 36 | 6551       | 6A  | 44511105 | 0.327145014 |         |                    | 5.1    | IBC Multi-Use |
| 29 | 36 | 8/38       | 01  | 44510107 | 3.704454193 | 18650   | VON KARMAN         | 5.1    | IBC Multi-Use |
| 29 | 36 | 8/38       | 01  | 44510107 | 3.704454193 | 18600   | VON KARMAN AVE     | 5.1    | IBC Multi-Use |
| 29 | 36 | 8/38       | 01  | 44510107 | 3.704454193 | 18600   | VON KARMAN AVE     | 5.1    | IBC Multi-Use |
| 30 | 36 | 36/13      | 05  | 44508116 | 1.602293484 | 18482   | MACARTHUR BLVD     | 5.1    | IBC Multi-Use |
| 31 | 36 | 79-604     | 01  | 44510113 | 8.616009556 | 2525B   | DUPONT DR          | 5.1    | IBC Multi-Use |
| 31 | 36 | 79-604     | 01  | 44510113 | 8.616009556 | 2525    | DUPONT DR          | 5.1    | IBC Multi-Use |
| 31 | 36 | 79-604     | 01  | 44510113 | 8.616009556 | 18667   | TELLER AVE         | 5.1    | IBC Multi-Use |
| 32 | 36 | 84-0626    | 02  | 44509118 | 0.693327601 | 18200   | VON KARMAN AVE     | 5.1    | IBC Multi-Use |
| 33 | 36 | 79-604     | 01  | 44510111 | 3.689909445 | 18700   | VON KARMAN AVE     | 5.1    | IBC Multi-Use |
| 34 | 36 | 7111       | 01  | 44508110 | 5.185071532 | 2151    | MICHELSON DR       | 5.1    | IBC Multi-Use |
| 35 | 36 | 760219-LL  | 1B  | 44510212 | 6.095951937 | 2722    | MICHELSON DR       | 5.1A   | IBC Multi-Use |
| 35 | 36 | 760219-LL  | 1B  | 44510212 | 6.095951937 | 2722    | MICHELSON DR       | 5.1A   | IBC Multi-Use |
| 36 | 36 | 36/13      | 02  | 44508310 | 0.514816396 |         |                    | 5.1    | IBC Multi-Use |
| 37 | 36 | 73/42      | 04  | 44502107 | 0.999075679 | 18825   | BARDEEN AVE        | 5.1    | IBC Multi-Use |
| 37 | 36 | 73/42      | 04  | 44502107 | 0.999075679 | 18823   | BARDEEN AVE        | 5.1    | IBC Multi-Use |
| 37 | 36 | 73/42      | 04  | 44502107 | 0.999075679 | 18821   | BARDEEN AVE        | 5.1    | IBC Multi-Use |
| 37 | 36 | 73/42      | 04  | 44502107 | 0.999075679 | 18827   | BARDEEN AVE        | 5.1    | IBC Multi-Use |
| 37 | 36 | 73/42      | 04  | 44502107 | 0.999075679 | 18829   | BARDEEN AVE        | 5.1    | IBC Multi-Use |
| 38 | 36 | 64/49      | 01  | 44508307 | 0.531457303 | 2042    | BUSINESS CENTER DR | 5.1    | IBC Multi-Use |
| 39 | 36 | 83-0608    | 01  | 44510117 | 3.161908883 | 18581   | TELLER AVE         | 5.1    | IBC Multi-Use |
| 40 | 36 | 36/13      | 02  | 44508309 | 0.649976773 | 18542   | MACARTHUR BLVD     | 5.1    | IBC Multi-Use |
| 41 | 36 | 34/22      | 02  | 44508114 | 1.040941951 | 2062    | BUSINESS CENTER DR | 5.1    | IBC Multi-Use |
| 42 | 36 | 84-0601    | 02  | 44508128 | 0.897205724 | 18201   | VON KARMAN AVE     | 5.1    | IBC Multi-Use |
| 43 | 36 | 81/30-31   | 03  | 44502114 | 1.030564274 | 2465    | CAMPUS DR          | 5.1    | IBC Multi-Use |
| 44 | 36 | 88-LL-0074 | B   | 44504112 | 1.450513722 | 18818   | TELLER AVE         | 5.1    | IBC Multi-Use |
| 44 | 36 | 88-LL-0074 | B   | 44504112 | 1.450513722 | 18818   | TELLER AVE         | 5.1    | IBC Multi-Use |
| 44 | 36 | 88-LL-0074 | B   | 44504112 | 1.450513722 | 18818   | TELLER AVE         | 5.1    | IBC Multi-Use |
| 45 | 36 | 81/30-31   | 05  | 44502108 | 6.123773842 | 18925   | BARDEEN AVE        | 5.1    | IBC Multi-Use |
| 45 | 36 | 81/30-31   | 05  | 44502108 | 6.123773842 | 19200   | VON KARMAN AVE     | 5.1    | IBC Multi-Use |
| 45 | 36 | 81/30-31   | 05  | 44502108 | 6.123773842 | 19100   | VON KARMAN AVE     | 5.1    | IBC Multi-Use |

## 2021–2029 Housing Element

### Appendix C. Senate Bill 2 Compliance Sites Inventory

| ID | PA | TRACT      | LOT | APN      | ACRES       | ADDRESS      | STREET NAME        | ZONING | DESCRIPTION   |
|----|----|------------|-----|----------|-------------|--------------|--------------------|--------|---------------|
| 46 | 36 | 73/42      | 02  | 44502107 | 0.999729952 | 2450         | DUPONT DR          | 5.1    | IBC Multi-Use |
| 46 | 36 | 73/42      | 02  | 44502107 | 0.999729952 | 2446         | DUPONT DR          | 5.1    | IBC Multi-Use |
| 46 | 36 | 73/42      | 02  | 44502107 | 0.999729952 | 2444         | DUPONT DR          | 5.1    | IBC Multi-Use |
| 46 | 36 | 73/42      | 02  | 44502107 | 0.999729952 | 2448         | DUPONT DR          | 5.1    | IBC Multi-Use |
| 46 | 36 | 73/42      | 02  | 44502107 | 0.999729952 | 2442         | DUPONT DR          | 5.1    | IBC Multi-Use |
| 47 | 36 | 111/6-7    | 01  | 44503108 | 1.564347661 | 2532         | DUPONT DR          | 5.1    | IBC Multi-Use |
| 48 | 36 | 2003-265   | 01  | 44502119 | 2.029803229 | 18851        | BARDEEN AVE        | 5.1    | IBC Multi-Use |
| 48 | 36 | 2003-265   | 01  | 44502119 | 2.029803229 | 18831        | BARDEEN AVE        | 5.1    | IBC Multi-Use |
| 49 | 36 | 6551       | 09  | 44511102 | 3.233181264 | 18662        | MACARTHUR BLVD     | 5.1    | IBC Multi-Use |
| 49 | 36 | 6551       | 09  | 44511102 | 3.233181264 | 18622        | MACARTHUR BLVD     | 5.1    | IBC Multi-Use |
| 49 | 36 | 6551       | 09  | 44511102 | 3.233181264 | NOT ASSIGNED | MACARTHUR BLVD     | 5.1    | IBC Multi-Use |
| 50 | 36 | 6551       | 01  | 44511112 | 1.844893743 | 2192         | DUPONT DR          | 5.1    | IBC Multi-Use |
| 50 | 36 | 6551       | 01  | 44511112 | 1.844893743 | 2182         | DUPONT DR          | 5.1    | IBC Multi-Use |
| 50 | 36 | 6551       | 01  | 44511112 | 1.844893743 | 2192         | DUPONT DR          | 5.1    | IBC Multi-Use |
| 51 | 36 | 78/10-11   | 02  | 44511208 | 5.879421188 | 2181         | DUPONT DR          | 5.1    | IBC Multi-Use |
| 52 | 36 | 38/40      | 02  | 44510109 | 2.481077704 | 2402         | MICHELSON DR       | 5.1    | IBC Multi-Use |
| 53 | 36 | 34/22      | 01  | 44508113 | 1.00161242  | 2070         | BUSINESS CENTER DR | 5.1    | IBC Multi-Use |
| 54 | 36 | 36/13      | 01  | 44508305 | 3.150635307 | 2001         | MICHELSON DR       | 5.1    | IBC Multi-Use |
| 54 | 36 | 36/13      | 01  | 44508305 | 3.150635307 | 18600        | MACARTHUR BLVD     | 5.1    | IBC Multi-Use |
| 55 | 36 | 84-0601    | 04  | 44508130 | 1.206534613 | 2211         | MICHELSON DR       | 5.1    | IBC Multi-Use |
| 56 | 36 | 83-0608    | 02  | 44510118 | 4.601588305 | 2600         | MICHELSON DR       | 5.1    | IBC Multi-Use |
| 56 | 36 | 83-0608    | 02  | 44510118 | 4.601588305 | 2600         | MICHELSON DR       | 5.1    | IBC Multi-Use |
| 57 | 36 | 2000-244   | 01  | 44502118 | 1.668476165 | 18800        | VON KARMAN AVE     | 5.1    | IBC Multi-Use |
| 58 | 36 | 13/2       | 02  | 44510106 | 3.984718074 | NOT ASSIGNED | VON KARMAN AVE     | 5.1    | IBC Multi-Use |
| 58 | 36 | 13/2       | 02  | 44510106 | 3.984718074 | PARKING      | VON KARMAN         | 5.1    | IBC Multi-Use |
| 58 | 36 | 13/2       | 02  | 44510106 | 3.984718074 | 18522        | VON KARMAN AVE     | 5.1    | IBC Multi-Use |
| 59 | 36 | 34/20      | 02  | 44508117 | 1.840841845 | 2081         | BUSINESS CENTER DR | 5.1    | IBC Multi-Use |
| 60 | 36 | 88-LL-0074 | A   | 44504113 | 3.480837856 | 2646         | DUPONT DR          | 5.1    | IBC Multi-Use |
| 60 | 36 | 88-LL-0074 | A   | 44504113 | 3.480837856 | 2656         | DUPONT DR          | 5.1    | IBC Multi-Use |
| 60 | 36 | 88-LL-0074 | A   | 44504113 | 3.480837856 | 2626         | DUPONT DR          | 5.1    | IBC Multi-Use |
| 60 | 36 | 88-LL-0074 | A   | 44504113 | 3.480837856 | 2636         | DUPONT DR          | 5.1    | IBC Multi-Use |
| 61 | 36 | 85-346     | 05  | 44513226 | 5.011161679 | 19800        | MACARTHUR BLVD     | 5.1    | IBC Multi-Use |
| 62 | 36 | 38/40      | 01  | 44510110 | 1.552746684 | 2400         | MICHELSON DR       | 5.1    | IBC Multi-Use |
| 63 | 36 | 6190       | 07  | 44511206 | 4.737790774 | 18651        | VON KARMAN AVE     | 5.1    | IBC Multi-Use |
| 64 | 36 | 395681-LL  | 02  | 44521153 | 1.855607437 | 3377         | MICHELSON DR       | 5.1    | IBC Multi-Use |



## 2021–2029 Housing Element

### Appendix C. Senate Bill 2 Compliance Sites Inventory

| ID | PA | TRACT      | LOT | APN      | ACRES       | ADDRESS | STREET NAME        | ZONING | DESCRIPTION   |
|----|----|------------|-----|----------|-------------|---------|--------------------|--------|---------------|
| 65 | 36 | 81/30-31   | 02  | 44502116 | 1.030568488 | 2415    | CAMPUS DR          | 5.1    | IBC Multi-Use |
| 66 | 36 | 81/30-31   | 01  | 44502116 | 1.032126488 |         |                    | 5.1    | IBC Multi-Use |
| 67 | 36 | 2003-119   |     | 0        | 0.01102959  |         |                    | 5.1    | IBC Multi-Use |
| 68 | 36 | 107/10-12  | 05  | 44513213 | 1.397029657 | 19772   | MACARTHUR BLVD     | 5.1    | IBC Multi-Use |
| 69 | 36 | 85-346     | 01  | 44513229 | 2.857488602 | 19600   | FAIRCHILD          | 5.1    | IBC Multi-Use |
| 70 | 36 | 344414-ELL | 01  | 44509126 | 10.73870586 | 18020   | VON KARMAN AVE     | 5.1    | IBC Multi-Use |
| 70 | 36 | 344414-ELL | 01  | 44509126 | 10.73870586 | 18000   | VON KARMAN AVE     | 5.1    | IBC Multi-Use |
| 71 | 36 | 107/10-12  | 07  | 44513219 | 2.676071208 | 19732   | MACARTHUR BLVD     | 5.1    | IBC Multi-Use |
| 71 | 36 | 107/10-12  | 07  | 44513219 | 2.676071208 | 19722   | MACARTHUR BLVD     | 5.1    | IBC Multi-Use |
| 72 | 36 | 2003-119   |     | 0        | 0.012003622 |         |                    | 5.1    | IBC Multi-Use |
| 73 | 36 | 344414-ELL | 03  | 44509127 | 14.32147988 | 18350   | VON KARMAN AVE     | 5.1    | IBC Multi-Use |
| 73 | 36 | 344414-ELL | 03  | 44509127 | 14.32147988 | 18150   | VON KARMAN AVE     | 5.1    | IBC Multi-Use |
| 74 | 36 | 2003-119   | 04  | 44513236 | 1.845943276 | 19550   | JAMBOREE RD        | 5.1    | IBC Multi-Use |
| 75 | 36 | 6551       | 07  | 44511104 | 6.45208475  | 18700   | MACARTHUR BLVD     | 5.1    | IBC Multi-Use |
| 75 | 36 | 6551       | 07  | 44511104 | 6.45208475  | 18700   | MACARTHUR BLVD     | 5.1    | IBC Multi-Use |
| 76 | 36 | 98-220     | 01  | 44508140 | 0.702351625 | 18191   | VON KARMAN AVE     | 5.1    | IBC Multi-Use |
| 77 | 36 | 6551       | 06  | 44511106 | 1.165368527 | 2212    | DUPONT DR          | 5.1    | IBC Multi-Use |
| 78 | 36 | 344414-ELL | 02  | 44509125 | 1.082786299 | 18100   | VON KARMAN AVE     | 5.1    | IBC Multi-Use |
| 79 | 36 | 84-0626    | 01  | 44509117 | 0.441833436 | 18420   | VON KARMAN AVE     | 5.1    | IBC Multi-Use |
| 80 | 36 | 86/45-46   | 01  | 44510115 | 4.013165679 | 2500    | MICHELSON DR       | 5.1    | IBC Multi-Use |
| 80 | 36 | 86/45-46   | 01  | 44510115 | 4.013165679 | 2500    | MICHELSON DR       | 5.1    | IBC Multi-Use |
| 80 | 36 | 86/45-46   | 01  | 44510115 | 4.013165679 | 2500    | MICHELSON DR       | 5.1    | IBC Multi-Use |
| 80 | 36 | 86/45-46   | 01  | 44510115 | 4.013165679 | 2500    | MICHELSON DR       | 5.1    | IBC Multi-Use |
| 81 | 36 | 79-604     | 01  | 44510114 | 8.51233752  | 18655   | TELLER AVE         | 5.1    | IBC Multi-Use |
| 81 | 36 | 79-604     | 01  | 44510114 | 8.51233752  | 18655   | TELLER AVE         | 5.1    | IBC Multi-Use |
| 82 | 36 | 8/49       | 01  | 44510209 | 6.25266426  |         |                    | 5.1A   | IBC Multi-Use |
| 82 | 36 | 8/49       | 01  | 44510209 | 6.25266426  |         |                    | 5.1    | IBC Multi-Use |
| 83 | 36 | 344414-ELL | 02  | 44509124 | 1.283991169 | 18050   | VON KARMAN AVE     | 5.1    | IBC Multi-Use |
| 84 | 36 | 107/10-12  | 03  | 44513209 | 0.054725075 |         |                    | 5.1    | IBC Multi-Use |
| 85 | 36 | 89-274     | 05  | 44508142 | 2.135722319 | 18155   | VON KARMAN AVE     | 5.1    | IBC Multi-Use |
| 86 | 36 | 34/20      | 01  | 44508117 | 0.976494666 | 2081    | BUSINESS CENTER DR | 5.1    | IBC Multi-Use |
| 87 | 36 | 107/10-12  | 03  | 44513209 | 1.047499574 | 19752   | MACARTHUR BLVD     | 5.1    | IBC Multi-Use |
| 88 | 36 | 6551       | 01  | 44511111 | 1.763999251 | 2082    | MICHELSON DR       | 5.1    | IBC Multi-Use |
| 89 | 36 | 84-0626    | 06  | 44509122 | 0.766768735 | 18500   | VON KARMAN AVE     | 5.1    | IBC Multi-Use |
| 90 | 36 | 6551       | 02  | 44511110 | 1.081745029 | 2152    | DUPONT DR          | 5.1    | IBC Multi-Use |

## 2021–2029 Housing Element

### Appendix C. Senate Bill 2 Compliance Sites Inventory

| ID  | PA | TRACT      | LOT | APN      | ACRES       | ADDRESS | STREET NAME        | ZONING | DESCRIPTION   |
|-----|----|------------|-----|----------|-------------|---------|--------------------|--------|---------------|
| 91  | 36 | 8299       | 01  | 44501305 | 6.635034685 | 18800   | MACARTHUR BLVD     | 5.1    | IBC Multi-Use |
| 92  | 36 | 543935-LL  | 2C  | 44521105 | 0.085943444 | 3041    | MICHELSON DR       | 5.1    | IBC Multi-Use |
| 93  | 36 | 107/10-12  | 06  | 44513214 | 2.296906824 | 19782   | MACARTHUR BLVD     | 5.1    | IBC Multi-Use |
| 94  | 36 | 107/10-12  | 04  | 44513216 | 2.197691585 | 19762   | MACARTHUR BLVD     | 5.1    | IBC Multi-Use |
| 95  | 36 | 553794-LL  | D   | 44513239 | 4.897866237 |         |                    | 5.1    | IBC Multi-Use |
| 96  | 36 | 2003-119   |     | 0        | 0.025795484 |         |                    | 5.1    | IBC Multi-Use |
| 97  | 36 | 2000-244   | 02  | 44502120 | 1.219836273 | 18850   | VON KARMAN AVE     | 5.1    | IBC Multi-Use |
| 98  | 36 | 2003-119   |     | 0        | 0.010105623 |         |                    | 5.1    | IBC Multi-Use |
| 99  | 36 | 107/10-12  | 01  | 44513218 | 0.098379571 |         |                    | 5.1    | IBC Multi-Use |
| 100 | 36 | 537303-LL  | 3B  | 44521163 | 3.104626126 | 3121    | MICHELSON DR       | 5.1    | IBC Multi-Use |
| 101 | 36 | 543935-LL  | 1C  | 44521160 | 1.474886749 | 3031    | MICHELSON DR       | 5.1    | IBC Multi-Use |
| 102 | 36 | 543935-LL  | 2B  | 44521104 | 0.048929795 | 3021    | MICHELSON DR       | 5.1    | IBC Multi-Use |
| 102 | 36 | 543935-LL  | 2B  | 44521104 | 0.048929795 | 3021    | MICHELSON DR       | 5.1    | IBC Multi-Use |
| 103 | 36 | 531860-LL  | 2A  | 44521158 | 0.894046276 | 3333    | MICHELSON DR       | 5.1    | IBC Multi-Use |
| 104 | 36 | 2003-119   | 03  | 44513237 | 0.923654106 | 19540   | JAMBOREE RD        | 5.1    | IBC Multi-Use |
| 105 | 36 | 107/10-12  | 02  | 44513211 | 1.340614117 | 19742   | MACARTHUR BLVD     | 5.1    | IBC Multi-Use |
| 106 | 36 | 531860-LL  | 3A  | 44521113 | 11.47346259 | 3347    | MICHELSON DR       | 5.1    | IBC Multi-Use |
| 106 | 36 | 531860-LL  | 3A  | 44521113 | 11.47346259 | 3349    | MICHELSON DR       | 5.1    | IBC Multi-Use |
| 106 | 36 | 531860-LL  | 3A  | 44521113 | 11.47346259 | 3355    | MICHELSON DR       | 5.1    | IBC Multi-Use |
| 106 | 36 | 531860-LL  | 3A  | 44521113 | 11.47346259 | 3345    | MICHELSON DR       | 5.1    | IBC Multi-Use |
| 106 | 36 | 531860-LL  | 3A  | 44521113 | 11.47346259 | 3337    | MICHELSON DR       | 5.1    | IBC Multi-Use |
| 106 | 36 | 531860-LL  | 3A  | 44521113 | 11.47346259 | 3353    | MICHELSON DR       | 5.1    | IBC Multi-Use |
| 106 | 36 | 531860-LL  | 3A  | 44521113 | 11.47346259 | 3351    | MICHELSON DR       | 5.1    | IBC Multi-Use |
| 107 | 36 | 85-346     | 02  | 44513230 | 3.369927683 | 19700   | FAIRCHILD          | 5.1    | IBC Multi-Use |
| 108 | 36 | 553794-LL  | 8A  | 44513234 | 0.735383015 | 19510   | JAMBOREE RD        | 5.1    | IBC Multi-Use |
| 109 | 36 | 16520-LL   | B   | 44521181 | 0.228980102 | 2957    | MICHELSON DR       | 5.1    | IBC Multi-Use |
| 110 | 36 | 391523-LL  | 03  | 44521147 | 1.514394056 | 3161    | MICHELSON DR       | 5.1    | IBC Multi-Use |
| 111 | 36 | 107/10-12  | 01  | 44513218 | 2.20126706  | 19712   | MACARTHUR BLVD     | 5.1    | IBC Multi-Use |
| 112 | 36 | 563019-EED | D   | 44513239 | 0.435678027 |         |                    | 5.1    | IBC Multi-Use |
| 113 | 36 | 84-0601    | 01  | 44508123 | 1.108409507 | 18401   | VON KARMAN AVE     | 5.1    | IBC Multi-Use |
| 114 | 36 | 6190       | 08  | 44511207 | 5.88272458  | 2251    | DUPONT DR          | 5.1    | IBC Multi-Use |
| 114 | 36 | 6190       | 08  | 44511207 | 5.88272458  | 2201    | DUPONT DR          | 5.1    | IBC Multi-Use |
| 114 | 36 | 6190       | 08  | 44511207 | 5.88272458  | 2301    | DUPONT DR          | 5.1    | IBC Multi-Use |
| 115 | 36 | 111/8      | 03  | 44508120 | 1.087784138 | 2111    | BUSINESS CENTER DR | 5.1    | IBC Multi-Use |
| 116 | 36 | 84-0601    | 03  | 44508125 | 0.897372162 | 18301   | VON KARMAN AVE     | 5.1    | IBC Multi-Use |

## 2021–2029 Housing Element

### Appendix C. Senate Bill 2 Compliance Sites Inventory

| ID  | PA | TRACT     | LOT | APN      | ACRES       | ADDRESS    | STREET NAME    | ZONING | DESCRIPTION   |
|-----|----|-----------|-----|----------|-------------|------------|----------------|--------|---------------|
| 117 | 36 | 64/49     | 02  | 44508308 | 0.517436356 | 18592      | MACARTHUR BLVD | 5.1    | IBC Multi-Use |
| 118 | 36 | 6190      | 06  | 44511210 | 3.997632783 | 18551      | VON KARMAN AVE | 5.1    | IBC Multi-Use |
| 119 | 36 | 674211-LL | 02  | 44501115 | 3.370240488 | 18883      | VON KARMAN AVE | 5.1    | IBC Multi-Use |
| 119 | 36 | 674211-LL | 02  | 44501115 | 3.370240488 | 18883      | VON KARMAN AVE | 5.1    | IBC Multi-Use |
| 119 | 36 | 674211-LL | 02  | 44501115 | 3.370240488 | 18881      | VON KARMAN AVE | 5.1    | IBC Multi-Use |
| 120 | 36 | 80-617    | 02  | 44501206 | 1.07657972  | NOT POSTED | DOUGLAS        | 5.1    | IBC Multi-Use |
| 121 | 36 | 85-346    | 03  | 44513227 | 0.669369643 | 19900      | MACARTHUR BLVD | 5.1    | IBC Multi-Use |
| 122 | 36 | 85-346    | 04  | 44513225 | 0.668482092 | 19800      | MACARTHUR BLVD | 5.1    | IBC Multi-Use |
| 123 | 36 | 107/10-12 | 02  | 44513211 | 0.061913435 |            |                | 5.1    | IBC Multi-Use |
| 124 | 36 | 531860-LL | 3A  | 44521159 | 2.164646364 |            |                | 5.1    | IBC Multi-Use |
| 125 | 36 | 531860-LL | 3A  | 44521115 | 0.209094934 |            |                | 5.1    | IBC Multi-Use |
| 126 | 36 | 543935-LL | 1C  | 44521162 | 0.026207571 |            |                | 5.1    | IBC Multi-Use |
| 127 | 36 | 543935-LL | 1C  | 44521138 | 1.412024492 | 3101       | MICHELSON DR   | 5.1    | IBC Multi-Use |
| 128 | 36 | 589863-LL | 2E  | 0        | 0.714483207 |            |                | 5.1    | IBC Multi-Use |
| 129 | 36 | 589863-LL | 2E  | 44521177 | 0.112659543 |            |                | 5.1    | IBC Multi-Use |
| 130 | 36 | 543935-LL | 2B  | 44521167 | 0.620622373 |            |                | 5.1    | IBC Multi-Use |
| 131 | 36 | 2014-183  | 01  | 44521188 | 2.824669504 | 3171       | MICHELSON DR   | 5.1    | IBC Multi-Use |
| 132 | 36 | 111/6-7   | 02  | 44503107 | 1.69177673  | 18802      | BARDEEN AVE    | 5.1    | IBC Multi-Use |
| 133 | 36 | 5/9       | 02  | 44503106 | 3.251238961 | 2592       | DUPONT DR      | 5.1    | IBC Multi-Use |
| 134 | 36 | 608691-LL | 1G  | 44521176 | 1.152355044 | 3309       | MICHELSON DR   | 5.1    | IBC Multi-Use |
| 134 | 36 | 608691-LL | 1G  | 44521176 | 1.152355044 | 3311       | MICHELSON DR   | 5.1    | IBC Multi-Use |
| 135 | 36 | 18831-LL  | 01  | 44521181 | 0.267536841 |            |                | 5.1    | IBC Multi-Use |
| 136 | 36 | 1/88      |     | 0        | 6.847038482 |            |                | 5.1    | IBC Multi-Use |
| 137 | 36 | 589863-LL | 2E  | 44521190 | 18.07927286 |            |                | 5.1    | IBC Multi-Use |
| 138 | 36 | 589863-LL | 2E  | 44521191 | 11.26294155 |            |                | 5.1    | IBC Multi-Use |
| 139 | 36 | 2/5       | 01  | 44510202 | 7.424733505 | 18545      | JAMBOREE RD    | 5.1A   | IBC Multi-Use |
| 139 | 36 | 2/5       | 01  | 44510202 | 7.424733505 | 18555      | JAMBOREE RD    | 5.1A   | IBC Multi-Use |
| 139 | 36 | 2/5       | 01  | 44510202 | 7.424733505 | 18565      | JAMBOREE RD    | 5.1A   | IBC Multi-Use |
| 139 | 36 | 2/5       | 01  | 44510202 | 7.424733505 | 18575      | JAMBOREE RD    | 5.1A   | IBC Multi-Use |
| 139 | 36 | 2/5       | 01  | 44510202 | 7.424733505 | 18545      | JAMBOREE RD    | 5.1    | IBC Multi-Use |
| 139 | 36 | 2/5       | 01  | 44510202 | 7.424733505 | 18555      | JAMBOREE RD    | 5.1    | IBC Multi-Use |
| 139 | 36 | 2/5       | 01  | 44510202 | 7.424733505 | 18565      | JAMBOREE RD    | 5.1    | IBC Multi-Use |
| 139 | 36 | 2/5       | 01  | 44510202 | 7.424733505 | 18575      | JAMBOREE RD    | 5.1    | IBC Multi-Use |
| 140 | 36 | 760219-LL | 2B  | 44510211 | 3.256929139 |            |                | 5.1A   | IBC Multi-Use |
| 141 | 36 | 38584-LL  | 01  | 44508132 | 0.633397768 | 18111      | VON KARMAN AVE | 5.1    | IBC Multi-Use |

## 2021–2029 Housing Element

### Appendix C. Senate Bill 2 Compliance Sites Inventory

| ID                     | PA | TRACT     | LOT | APN      | ACRES         | ADDRESS | STREET NAME    | ZONING | DESCRIPTION   |
|------------------------|----|-----------|-----|----------|---------------|---------|----------------|--------|---------------|
| 142                    | 36 | 38584-LL  | A   | 44508144 | 0.779245613   |         |                | 5.1    | IBC Multi-Use |
| 143                    | 36 | 38584-LL  | A   | 44508144 | 6.632434927   | 18161   | VON KARMAN AVE | 5.1    | IBC Multi-Use |
| 143                    | 36 | 38584-LL  | A   | 44508144 | 6.632434927   | 18173   | VON KARMAN AVE | 5.1    | IBC Multi-Use |
| 143                    | 36 | 38584-LL  | A   | 44508144 | 6.632434927   | 18185   | VON KARMAN AVE | 5.1    | IBC Multi-Use |
| 143                    | 36 | 38584-LL  | A   | 44508144 | 6.632434927   | 18165   | VON KARMAN AVE | 5.1    | IBC Multi-Use |
| 143                    | 36 | 38584-LL  | A   | 44508144 | 6.632434927   | 18169   | VON KARMAN AVE | 5.1    | IBC Multi-Use |
| 143                    | 36 | 38584-LL  | A   | 44508144 | 6.632434927   | 18177   | VON KARMAN AVE | 5.1    | IBC Multi-Use |
| 143                    | 36 | 38584-LL  | A   | 44508144 | 6.632434927   | 18181   | VON KARMAN AVE | 5.1    | IBC Multi-Use |
| 144                    | 36 | 89-274    | 07  | 44508127 | 0.133701696   |         |                | 5.1    | IBC Multi-Use |
| 145                    | 36 | 89-274    | 03  | 44508134 | 0.41534781    | 18051   | VON KARMAN AVE | 5.1    | IBC Multi-Use |
| 146                    | 36 | 18831-LL  | 01  | 44521180 | 8.272269002   | 2963    | MICHELSON DR   | 5.1    | IBC Multi-Use |
| 146                    | 36 | 18831-LL  | 01  | 44521180 | 8.272269002   | 2981    | MICHELSON DR   | 5.1    | IBC Multi-Use |
| 146                    | 36 | 18831-LL  | 01  | 44521180 | 8.272269002   | 2967    | MICHELSON DR   | 5.1    | IBC Multi-Use |
| 146                    | 36 | 18831-LL  | 01  | 44521180 | 8.272269002   | 2991    | MICHELSON DR   | 5.1    | IBC Multi-Use |
| 146                    | 36 | 18831-LL  | 01  | 44521180 | 8.272269002   | 2961    | MICHELSON DR   | 5.1    | IBC Multi-Use |
| 146                    | 36 | 18831-LL  | 01  | 44521180 | 8.272269002   | 2965    | MICHELSON DR   | 5.1    | IBC Multi-Use |
| 146                    | 36 | 18831-LL  | 01  | 44521180 | 8.272269002   | 2983    | MICHELSON DR   | 5.1    | IBC Multi-Use |
| 147                    | 36 | 391523-LL | 02  | 44521146 | 3.102665704   | 3151    | MICHELSON DR   | 5.1    | IBC Multi-Use |
| 148                    | 36 | 2014-183  | 01  | 44521189 | 0.374799653   |         |                | 5.1    | IBC Multi-Use |
| 149                    | 36 | 608691-LL | 2G  | 44521191 | 5.195410869   |         |                | 5.1    | IBC Multi-Use |
| 150                    | 36 | 436775-LL | 07  | 44513238 | 0.285887244   | 19530   | JAMBOREE RD    | 5.1    | IBC Multi-Use |
| 151                    | 36 | 2003-119  | 01  | 44513233 | 0.813871245   | 19500   | JAMBOREE RD    | 5.1    | IBC Multi-Use |
| 152                    | 36 | 436775-LL | 09  | 44513235 | 0.518148618   | 19520   | JAMBOREE RD    | 5.1    | IBC Multi-Use |
| <b>Total Acreage =</b> |    |           |     |          | <b>382.74</b> |         |                |        |               |

**Note:** For Planning Area 36, all acreage associated with residential uses (existing, under construction, and approved) in the 5.1 zoning district has been omitted.

## 2021–2029 Housing Element

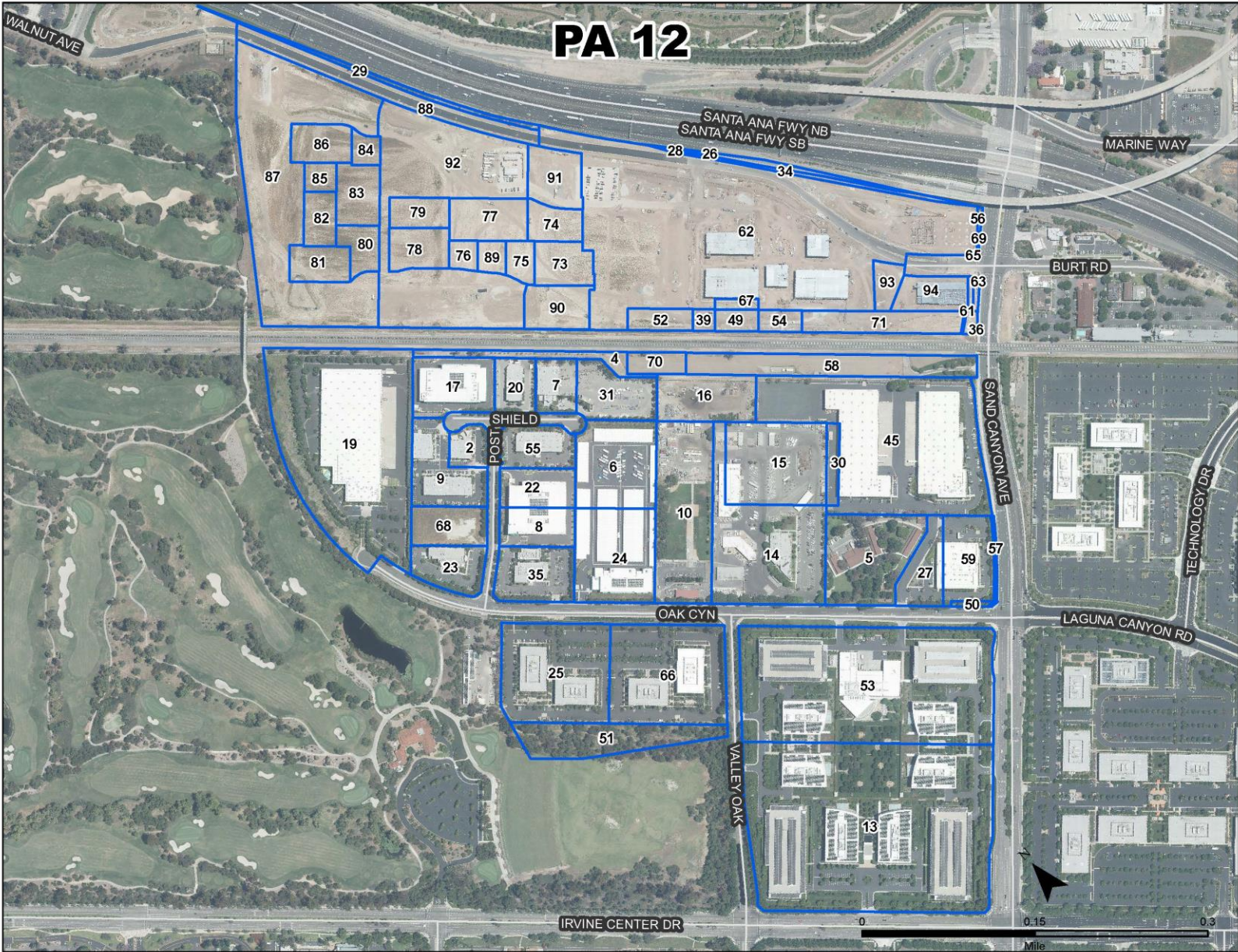
### Appendix C. Senate Bill 2 Compliance Sites Inventory

| ID                     | PA | LOT | APN      | ACRES         | ADDRESS | STREET NAME | ZONING | DESCRIPTION   |
|------------------------|----|-----|----------|---------------|---------|-------------|--------|---------------|
| 1                      | 51 | 0   | 58076603 | 5.22993556    | 8226    | MARINE WAY  | 6.1    | Institutional |
| 2                      | 51 | 0   | 58076601 | 20.11283093   | 7880    | MARINE WAY  | 6.1    | Institutional |
| 2                      | 51 | 0   | 58076601 | 20.11283093   | 7900    | MARINE WAY  | 6.1    | Institutional |
| 2                      | 51 | 0   | 58076601 | 20.11283093   | 7800    | MARINE WAY  | 6.1    | Institutional |
| 2                      | 51 | 0   | 58076601 | 20.11283093   | 7780    | MARINE WAY  | 6.1    | Institutional |
| 3                      | 51 | 0   | 58076505 | 0.20540498    |         |             | 6.1    | Institutional |
| 4                      | 51 | 0   | 58076604 | 0.20649428    |         |             | 6.1    | Institutional |
| 5                      | 51 | 0   | 58076604 | 4.33029333    |         |             | 6.1    | Institutional |
| 6                      | 51 | 0   | 58076502 | 0.05026869    |         |             | 6.1    | Institutional |
| 7                      | 51 | 0   | 58076503 | 1.49029968    |         |             | 6.1    | Institutional |
| 8                      | 51 | 0   | 58076501 | 21.30961937   |         |             | 6.1    | Institutional |
| 9                      | 51 | 0   | 58076504 | 34.2964644    |         |             | 6.1    | Institutional |
| 10                     | 51 | 0   | 58076607 | 41.84508351   | 8010    | MARINE WAY  | 6.1    | Institutional |
| 10                     | 51 | 0   | 58076607 | 41.84508351   | 7850    | MARINE WAY  | 6.1    | Institutional |
| 11                     | 51 | 0   | 58076507 | 0.61838823    |         |             | 6.1    | Institutional |
| 12                     | 51 | 0   | 58076506 | 0.03792614    |         |             | 6.1    | Institutional |
| 13                     | 51 | 0   | 58076602 | 6.46938348    | 8014    | MARINE WAY  | 6.1    | Institutional |
| <b>Total Acreage =</b> |    |     |          | <b>136.20</b> |         |             |        |               |

**Note:** The total acreage is a sum of each unique APN that appears on each planning area list, so none of the duplicates are being counted. Multiple APNs appear when either the lot is split into multiple zoning designations, or multiple addresses appear on a location. GIS information is kept as separate rows, but will have the same ID and APN numbers associated with it.

2021-2029 Housing Element

Appendix C. Senate Bill 2 Compliance Sites Inventory



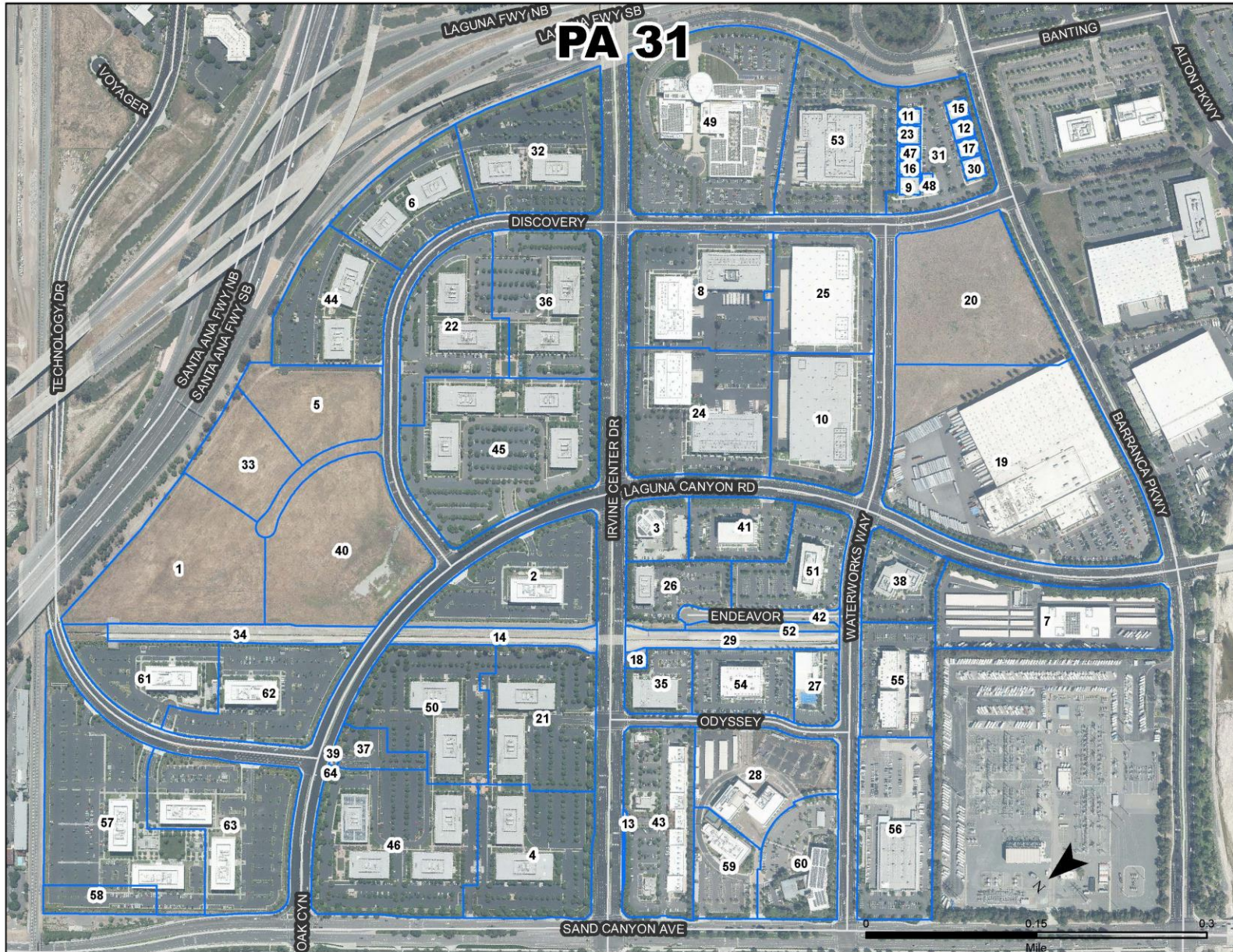
# 2021–2029 Housing Element

## Appendix C. Senate Bill 2 Compliance Sites Inventory



# 2021–2029 Housing Element

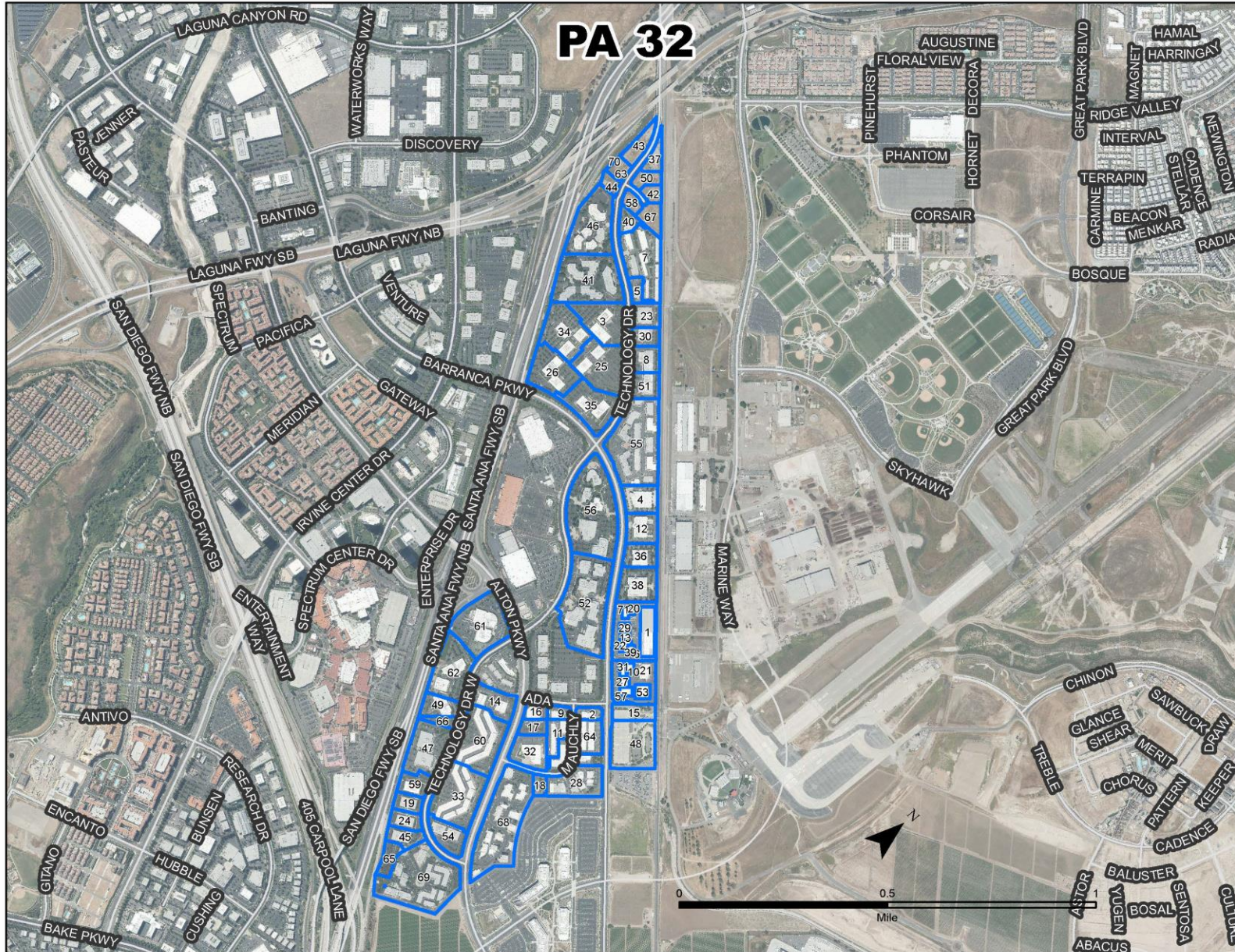
## Appendix C. Senate Bill 2 Compliance Sites Inventory





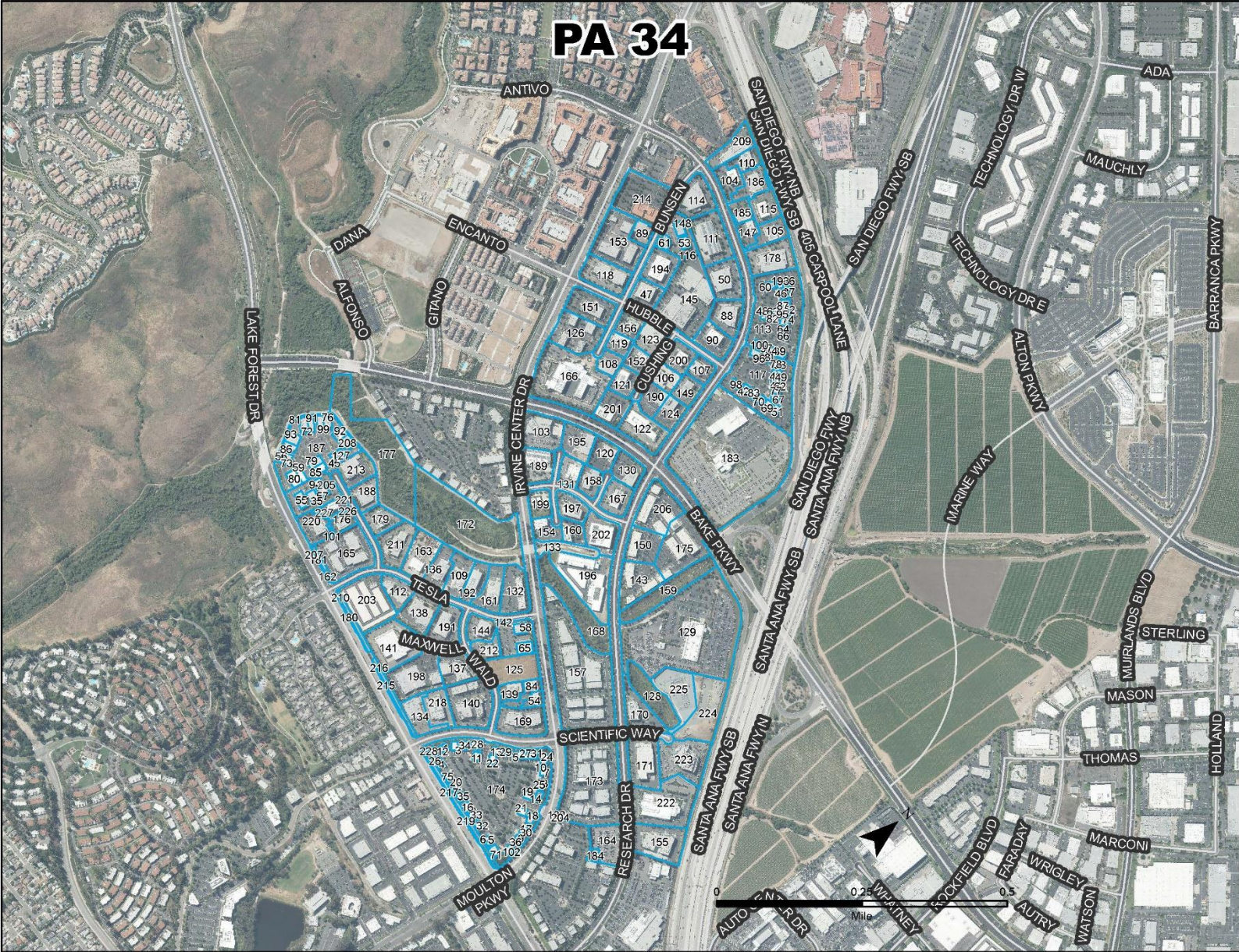
# 2021–2029 Housing Element

## Appendix C. Senate Bill 2 Compliance Sites Inventory



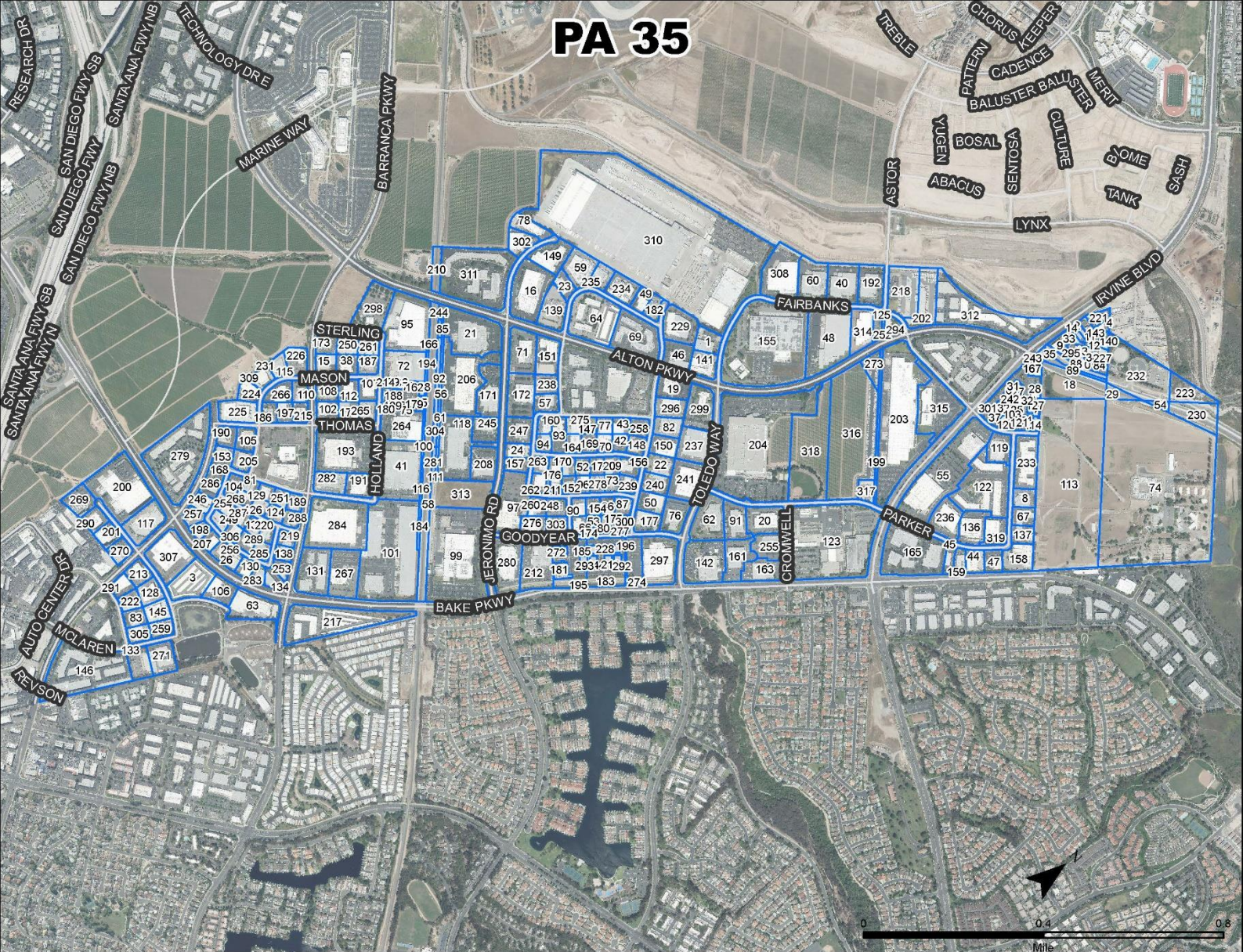
2021-2029 Housing Element

Appendix C. Senate Bill 2 Compliance Sites Inventory



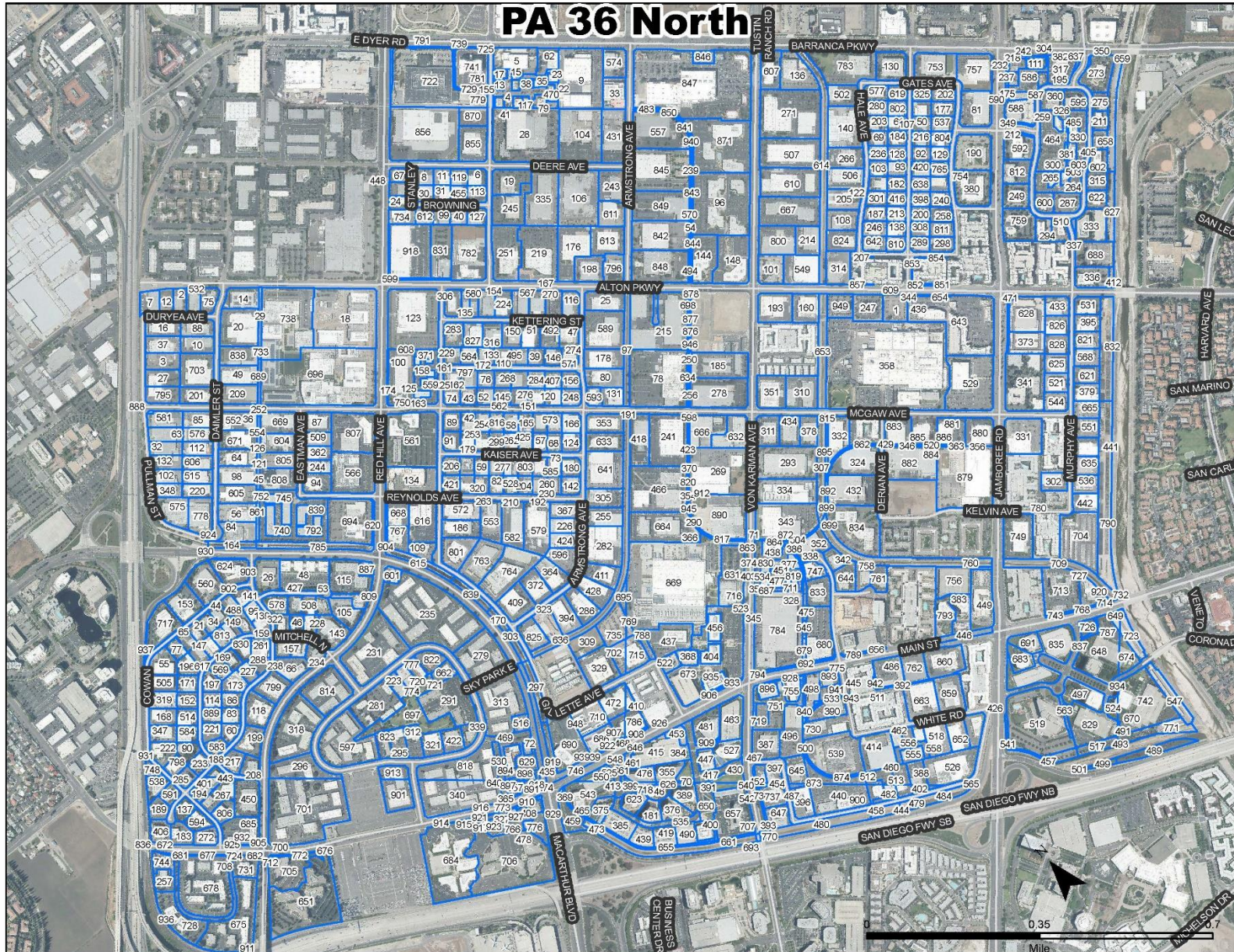
# 2021-2029 Housing Element

## Appendix C. Senate Bill 2 Compliance Sites Inventory



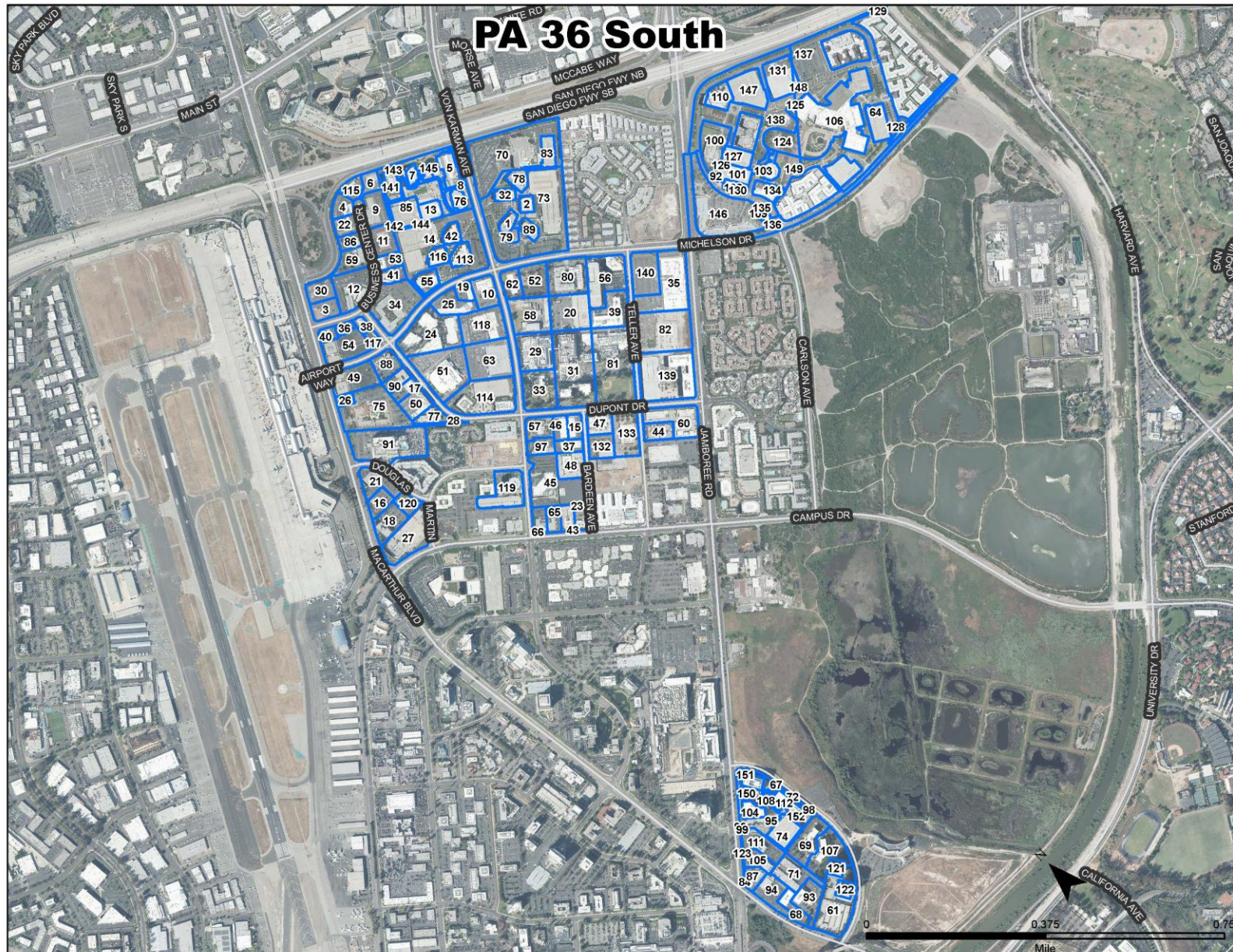
# 2021-2029 Housing Element

## Appendix C. Senate Bill 2 Compliance Sites Inventory



# 2021–2029 Housing Element

## Appendix C. Senate Bill 2 Compliance Sites Inventory



# 2021–2029 Housing Element

## Appendix C. Senate Bill 2 Compliance Sites Inventory

