

APPENDIX F
ENVIRONMENTAL SITE ASSESSMENT



CITADEL EHS

assess resolve strengthen

May 20, 2024

Robert Reicher
ULTRASYSTEMS ENVIRONMENTAL
16431 Scientific Way
Irvine, California 92618

Re: CITADEL Project No. 1358.1101.0
Phase I Environmental Site Assessment Report
Barranca Channel Segment 6
Irvine, California 92614

Dear Mr. Reicher:

Enclosed please find Citadel EHS's Phase I Environmental Site Assessment Report for the above-referenced location.

The Phase I Environmental Site Assessment Report was conducted for UltraSystems Environmental, in accordance with Citadel's Proposal 1358.1101.P, dated February 6, 2024, and a mutually agreed upon scope of work.

If after your review, you have any questions or require additional information, please do not hesitate to telephone me at the Citadel Office in Glendale at (818) 246-2707.

Sincerely,
CITADEL EHS

Mark Drollinger, M.Eng., CSP
Principal, Engineering and Environmental Sciences

Enclosure



CITADEL EHS

assess resolve strengthen

Ultrasystems Environmental

16431 Scientific Way
Irvine, California 92618

**Phase I Environmental Site Assessment
Report**

May 20, 2024

Citadel Project Number 1358.1101.0

Barranca Channel Segment 6
Irvine, California 92614

www.CitadelEHS.com

Table of Contents

Executive Summary	i
1.0 Introduction	1
1.1 Purpose	1
1.2 Involved Parties	1
1.3 Scope Of Services	1
2.0 General Site Characteristics	2
2.1 Location	2
2.2 Site Description	3
2.3 Adjacent Properties	3
2.4 Utilities	3
3.0 Environmental Setting	3
3.1 Physical Site Characteristics	3
3.2 Geologic Conditions And Soils	3
3.3 Groundwater/Hydrogeological Conditions	4
4.0 Site Reconnaissance	4
4.1 Site Reconnaissance Findings	4
5.0 Site History	6
5.1 Historical Aerial Photographs	6
5.2 Historic Building Permits	7
5.3 Historical Fire Insurance Maps	7
5.4 City Parcel Profile Report	8
5.5 Historical City Directories	8
5.6 Client-Supplied Environmental Information	8
5.7 Historical Topographic Maps	8
5.8 Historic Oil And Gas Maps	9
5.9 Interviews	9
5.10 Environmental Lien	10
6.0 Regulatory Agency Review	10
6.1 Database Review	10
6.2 Vapor Encroachment Condition	21
7.0 Data Gaps	22
8.0 Findings	22
Project Information	22
Environmental Databases	23
9.0 Conclusions And Recommendations	25
10.0 Limitations	26
11.0 Disclaimer	26
12.0 References	27
13.0 Professional Certification	29

APPENDICES:

A	Figures
B	Photographs
C	EDR Aerial Photographs
D	EDR Sanborn Map Report
E	EDR City Directory Abstract
F	EDR Historical Topo Map Report
G	User Questionnaire
H	EDR Radius Map Report
I	EDR Vapor Encroachment Screen

EXECUTIVE SUMMARY

Citadel EHS (Citadel) was contracted by UltraSystems Environmental (Client) to perform a Phase I Environmental Site Assessment (Phase I ESA) of the Barranca Channel Segment 6 of the Irvine Business Complex (IBC) Trail Study/Plan, in the City of Irvine, Orange County, California; hereinafter referred to as the "Site."

PROJECT INFORMATION

The Barranca Channel Segment 6 of the IBC Trail Study/Plan Project (Project) is located approximately 0.48 mile northeast of the Interstate 405 Freeway, locally referred to as the San Diego Freeway. The purpose of the Project is to construct an 11-foot wide (with two foot wide shoulders) multi-use trail along the Barranca Channel (Channel).

The Site is limited to 1.5 mile of the Channel, that extends south from Barranca Parkway towards Main Street and turns east near Main Street to its end at Jamboree Road. In this report, the Channel will be described in three sections where it intersects major roadways. The sections are described as follows:

- Section A is the north portion of the Channel located between Barranca Parkway and Alton Parkway and is approximately 0.48 mile in length.
- Section B is the central portion of the Channel located between Alton Parkway and McGaw Avenue and is approximately 0.23 mile in length.
- Section C is the south portion of the Channel located between McGaw Avenue and Jamboree Road and is approximately 0.58 mile in length.

The general Site vicinity is occupied by commercial, industrial, and residential properties. According to the U.S. Geological Survey (USGS) Tustin Quadrangle (7.5 Minute Series), dated 2022, the Site is at an elevation of approximately 41 feet above mean sea level (AMSL) and appears to slope gradually to the west.

Based on the linear aspect of the Site, the Phase I ESA focuses on properties along the Site that may adversely impact the vicinity of the construction areas and workers. The extent of the Phase I ESA includes properties approximately 100 feet from the Site boundaries although select properties located beyond the 100-foot radius were reviewed based on their potential environmental impact to the Site.

ENVIRONMENTAL DATABASES

As part of the Phase I ESA, Citadel utilized Environmental Data Resources Inc. (EDR) of Milford, Connecticut, as an information source for regulatory agency database records. Information from standard federal, state, county, and city environmental record sources was provided by ERS. The following summary of the database information is divided into four columns. The first column identifies the environmental database researched; the second column indicates the distance from the Site that was used for the research; the third column indicates if the Site was identified in the specified database; and the fourth column lists the number of listings identified on the database within the specified distance of the Site.

Database	Radius	Site Identified	No. of Listings Identified
National Priorities List	1 mile	No	0

Database	Radius	Site Identified	No. of Listings Identified
RCRA Corrective Action Treatment/Storage/Disposal (TSD) Facilities (CORRACTS)	1 mile	No	2
Delisted National Priorities List	1 mile	No	0
CERCLIS Sites	½ mile	No	0
CERCLIS No Further Remedial Action Planned (NFRAP) Sites	½ mile	No	0
RCRA Non-Corrective Action TSD Facilities	½ mile	No	2
State/Tribal Voluntary Cleanup Sites	½ mile	No	2
State/Tribal Leaking Registered Storage Tank Sites	½ mile	No	90
State/Tribal Brownfield Sites/CERCLIS Equivalent	1 mile	No	0
Historic CORTESE List	½ mile	No	42
State/Tribal Solid Waste Landfill Sites/Facilities	½ mile	No	0
Federal/State/Tribal Engineering Controls Registries	½ mile	No	0
Federal/State/Tribal Institutional Controls Registries	½ mile	No	0
RCRA Large Quantity Generators	¼ mile	No	8
RCRA Small Quantity Generators	¼ mile	No	43
RCRA Non Generators	¼ mile	No	79
State/Tribal Registered Storage Tank Sites	¼ mile	No	39
HIST UST	¼ mile	No	21
CA FID UST	¼ mile	No	10
SWEEPS UST	¼ mile	No	11
Facility Index System (FINDS)	Site	No	0
HAZNET	Site	No	0
Orphan	N/A	No	10

The following provides information on areas where there may be environmental concerns based on our environmental database and regulatory agency research.

SECTION A

The properties along the Site in this area are occupied by commercial and industrial properties. No environmental concerns were identified for Section A.

SECTION B

The properties along the Site in this area are occupied by commercial, industrial, and multi-family residential properties. A railway track is located along a portion of Section B. The listings

are not likely to represent a significant environmental concern with the exception of the following:

- The property located at 2525 McGaw Avenue is occupied by a medical supplies manufacturer with large quantities of hazardous waste generation. This property has been occupied as an industrial property since the 1970s. A railway spur is located at the property along the Site. Chemicals and herbicides are commonly used to treat railroad ties. Based on the long-term industrial use and proximity to railway tracks, this property represents an environmental concern to the Site.

The railway track along a portion of Section B represents an environmental concern.

SECTION C

The properties along the Site in this area are occupied by commercial, industrial, and multi-family residential properties, and a hotel property. A railway track is located along a portion of Section C. The listings are not likely to represent a significant environmental concern with the exception of the following:

- The property located at 17461 Derian Avenue was formerly occupied by a pesticide packaging facility. This property adjoins the Site to the east. Soil, groundwater, and soil vapor contamination has been identified migrating from the property towards the west, directly across the Channel. The case remains open and represents an environmental concern to the Site.

The railway track along a portion of Section C represents an environmental concern.

RECOGNIZED ENVIRONMENTAL CONDITIONS

According to American Society for Testing and Materials (ASTM) Standard of Practice E1527-21, recognized environmental conditions (REC) fall under three specific categories when evaluating a site or properties within the site vicinity. These categories are defined below.

A recognized environmental condition, or REC, means the (1) presence of any hazardous substances or petroleum products in, on, or at the subject property due to a release to the environment; (2) the likely presence of hazardous substances or petroleum products in, on, or at the subject property due to a release or likely release to the environment; or (3) the presence of hazardous substances or petroleum products in, on, or at the subject property under conditions that pose a material threat of a future release to the environment. De minimis conditions are not recognized environmental conditions.

A controlled recognized environmental condition, or CREC, is a recognized environmental condition affecting the subject property that has been addressed to the satisfaction of the applicable regulatory authority or authorities with hazardous substances or petroleum products allowed to remain in place subject to implementation of required controls (for example, activity and use limitations or other property use limitations).

An historical recognized environmental condition, or HREC, is a previous release of hazardous substances or petroleum products affecting the subject property that has been addressed to the satisfaction of the applicable regulatory authority or authorities and meeting unrestricted use criteria established by the applicable regulatory authority or authorities without subjecting the subject property to any controls (for example, activity and use limitations or other property use limitations).

According to ASTM E2600-15, the goal of conducting a vapor encroachment screening on a parcel of property is to identify a vapor encroachment condition (VEC), which is the presence or likely presence of chemicals of concern vapors in the subsurface of the target property caused by the release of vapors from contaminated soil or groundwater or both either on or near the target property as identified by Tier 1 or Tier 2 procedures. The purpose of Tier 1 is to conduct a screen using Phase I ESA-type information to determine if a VEC exists at the target property. If the Tier 1 screen cannot rule out the possibility of a VEC existing at the target property, then a Tier 2 screen can be conducted. Tier 2 applies numeric screening criteria to existing or newly collected soil, soil gas, and/or groundwater testing results to evaluate whether a VEC can be ruled out. Tier 2 has two data collective components: non-invasive and invasive.

Based on a review of historical and present records, and Site reconnaissance, Citadel believes that sufficient information was collected and evaluated for the Site to determine if a REC, HREC, CREC, or a de minimis condition exists. Based on our review, reported release incidents that would represent RECs in connection with the Site or a source of a release that would be likely to contribute to a VEC was identified. Citadel identified the following environmental concerns:

- Railway tracks are located along portions of Sections B and C. The close proximity of railway tracks may represent a REC due to chemicals and herbicides commonly used to treat railroad ties.
- The property located at 2525 McGaw Avenue has been occupied as an industrial property since the 1970s. A railway spur is located at the property along the Site. Based on the long-term industrial use and proximity to railway tracks, this property represents a REC.
- The property located at 17461 Derian Avenue was formerly occupied by a pesticide packaging facility. Soil, groundwater, and soil vapor contamination has been identified at this property east of the Site and migrating to the west, directly across the Channel. The migration of contaminated plumes from this property across the Site represents a REC.

No evidence for designating the Site as a HREC or CREC from reviews of historic documents and present Site conditions was found.

ESA SHELF LIFE

Date of ESA Report: May 20, 2024

Date of Site Inspection: March 15, 2024

Date Interview was performed: March 15, 2024

Date Records Review was performed: March 13, 2024

Date Lien Search was performed: N/A

1.0 INTRODUCTION

Citadel EHS (Citadel) was contracted by UltraSystems Environmental (Client) to perform a Phase I Environmental Site Assessment (Phase I ESA) of the Barranca Channel Segment 6 of the Irvine Business Complex (IBC) Trail Study/Plan, in the City of Irvine, Orange County, California; hereinafter referred to as the "Site."

1.1 PURPOSE

The purpose of the Phase I ESA was to review past and present land use practices and to evaluate the presence, or likely presence, of any hazardous substances or petroleum products that have been discharged into the property's structure, ground, groundwater, or surface water. This qualitative assessment was accomplished by review of current and readily available information regarding past and current land use for indications of the manufacture, generation, use, storage and/or disposal of hazardous substances at the Site. A Site visit was also conducted to observe existing Site conditions. This report provides the results of the Phase I ESA performed.

1.2 INVOLVED PARTIES

The involved party(s) in this study, to the best of our knowledge, is UltraSystems Environmental.

Citadel understands that this Phase I ESA is being requested in conjunction with due diligence activities by UltraSystems Environmental. Citadel recognizes that this report is to be used exclusively by UltraSystems Environmental and its successors, lenders, and assigns. It is a report upon which UltraSystems Environmental and its successors, lenders, and assigns, can rely.

This assessment and report were prepared on behalf of and for the exclusive use of UltraSystems Environmental, their lenders and assigns (Client) solely for its use and reliance, subject to the terms and conditions agreed upon between Citadel and the Client.

1.3 SCOPE OF SERVICES

This Phase I ESA was conducted in accordance with the American Society for Testing and Materials (ASTM) Standard of Practice E1527-21 and the standards of care and diligence normally practiced by recognized consulting firms in performing services of a similar nature.

The scope of services for this assessment consisted of the following:

- Performed a Site inspection to verify current Site conditions, and check for visible evidence of previously disposed and/or currently present hazardous waste, surface contamination, underground and above ground storage tanks (USTs/ASTs), suspect polychlorinated biphenyls (PCBs), and other potential environmental hazards.
- Conducted a visual survey of the adjacent properties and the immediate vicinity to determine if any nearby sites posed a significant environmental threat to the Site.
- Reviewed currently and readily available documents, including maps, aerial photographs, governmental databases of known hazardous waste sites and underground tanks, other consultant reports (if any), fire insurance maps, and other accessible records.

- Reviewed results from a search of available current land title records for environmental cleanup liens and other activity and use limitations, such as engineering controls and institutional controls.
- Consulted with appropriate governmental agencies having jurisdiction relative to past history of the property, complaints or incidents in the immediate area, and permits that may have been issued.
- Prepared a Phase I report, inclusive of our findings and recommendations, with applicable illustrations and documentation.

The scope of services outlined above is generally considered sufficient to properly assess the Site based on the data search, reasonably ascertainable documents, and Site inspection. Based on the linear aspect of the Site, the Phase I ESA focuses on properties along the Site that may adversely impact the vicinity of the construction areas and workers. The extent of the Phase I ESA includes properties approximately 100 feet from the Site boundaries although select properties located beyond the 100-foot radius were reviewed based on their potential environmental impact to the Site.

2.0 GENERAL SITE CHARACTERISTICS

2.1 LOCATION

The Barranca Channel Segment 6 of the IBC Trail Study/Plan Project (Project) is located approximately 0.48 mile northeast of the Interstate 405 Freeway, locally referred to as the San Diego Freeway. The purpose of the Project is to construct an 11-foot wide (with two foot wide shoulders) multi-use trail along the Barranca Channel (Channel).

The Site is limited to 1.5 mile of the Channel, that extends south from Barranca Parkway towards Main Street and turns east near Main Street to its end at Jamboree Road. In this report, the Channel will be described in three sections where it intersects major roadways. The sections are described as follows:

- Section A is the north portion of the Channel located between Barranca Parkway and Alton Parkway and is approximately 0.48 mile in length. Section A begins at approximate coordinates 33° 41' 51.5" North Latitude and 117° 49' 55.9" West Longitude and ends at the beginning of Section B.
- Section B is the central portion of the Channel located between Alton Parkway and McGaw Avenue and is approximately 0.23 mile in length. Section B begins at approximately 33° 41' 20.2" North Latitude and 117° 50' 13.0" West Longitude and ends at the beginning of Section C.
- Section C is the south portion of the Channel located between McGaw Avenue and Jamboree Road and is approximately 0.58 mile in length. Section C begins at approximately 33° 41' 20.2" North Latitude and 117° 50' 23.1" West Longitude and ends at approximately 33° 40' 56.9" North Latitude and 117° 50' 18.1" West Longitude.

The general Site vicinity is occupied by commercial, industrial, and residential properties. According to the U.S. Geological Survey (USGS) Tustin Quadrangle (7.5 Minute Series), dated 2022, the Site is at an elevation of approximately 41 feet above mean sea level (AMSL) and appears to slope gradually to the west.

A Site Location Map identified as Figure 1 is included in Appendix A.

2.2 SITE DESCRIPTION

According to the Orange County Assessor's Parcel Maps, the Site is comprised of three parcels of land with no legal Assessor's Parcel Numbers (APNs). The Site encompasses approximately 13.43 acres of land.

The Site consists of a graded but unpaved drainage channel. The Channel is contiguous and flows beneath roadways from north to south, terminating at the San Diego Creek and ultimately flowing to Newport Bay and the Pacific Ocean. These roadways include Alton Parkway, McGaw Avenue, and the Burlington Northern Santa Fe (BNSF) railway. The Channel appeared developed by 1972.

The 100-foot radius of Section A is generally developed with commercial and industrial properties. The 100-foot radius of Sections B and C are generally developed with commercial, industrial, and residential properties.

The BNSF railway tracks intersect Section C and extend along the east boundaries of Sections B and C, terminating at 2525 McGaw Avenue. Access to the Site is from the areas where it intersects with roadways. Each section is enclosed by locked chain-link fences to prevent pedestrian traffic. In general, the Site appeared to be well maintained.

A Site Plan is included as Figure 2 in Appendix A. Select photographs of the Site and vicinity is included as Appendix B.

2.3 ADJACENT PROPERTIES

Refer to Section 4.1 for adjacent properties along the Site.

2.4 UTILITIES

Utilities services are not provided to the Site.

3.0 ENVIRONMENTAL SETTING

3.1 PHYSICAL SITE CHARACTERISTICS

Based upon the North American Datum (NAD) of 1983, the Site is at an elevation of approximately 41 feet AMSL.

3.2 GEOLOGIC CONDITIONS AND SOILS

The Site is identified on the geologic map of Orange County, California (Morton and Miller, 1981) as being Holocene aged alluvium and colluvium (Qac). The United States Department of Agriculture (USDA) Natural Resources Conservation Service (NRCS) National Cooperative Soil Survey identifies the Site soils as Chino and Omni complex. The Chino soils are described as

somewhat poorly drained silty and sandy clay loam with low runoff. The Omni soils are described as poorly drained clay and silty clay.

3.3 GROUNDWATER/HYDROGEOLOGICAL CONDITIONS

The Site is located within the Coastal Plain of Orange County Groundwater Basin, which underlies a coastal alluvial plain in the northwestern portion of Orange County. The basin is bounded by consolidated rocks of the Puente and Chino Hills to the north; the Santa Ana Mountains to the east; and the San Joaquin Hills to the south. The basin is bounded by the Pacific Ocean to the southwest and a low topographic divide approximated by the Orange County – Los Angeles County line to the northwest. Recharge to the basin is derived from percolation of Santa Ana River flow, infiltration of precipitation, and injection into wells.

Citadel reviewed the GeoTracker database of sites that have had releases of fuels, solvents, or other material into the soil and groundwater to obtain information regarding depth to first ground water in the Site vicinity. This database is maintained by the California Regional Water Quality Control Board. Information was obtained from this database for the Former Great Lakes Chemical Corp., located at 17641 Derian Avenue, adjoining Section C to the east. According to the Semi-Annual Groundwater Monitoring Report – Second Period 2023 and dated October 24, 2023, depth to groundwater was measured between approximately between 18 and 25 feet below ground surface (bgs) and groundwater flow was determined to be to the west-southwest.

4.0 SITE RECONNAISSANCE

Citadel representative Mr. Kyle Johnston conducted the Phase I ESA reconnaissance on March 15, 2024. Mr. Johnston was unaccompanied and authorized to access the Site by Mr. Amir Ainechi, a representative of the City of Irvine. The Site reconnaissance consisted of an inspection of the Site and a perimeter survey of the surrounding properties. Ms. Shirley Lee served as the Project Manager and reviewed this Phase I ESA. Findings from the Site inspection, research and perimeter survey are presented below.

4.1 SITE RECONNAISSANCE FINDINGS

The following table provides information regarding adjoining/adjacent properties of interest or potential environmental concern within the 100-foot radius of the Site during the Site reconnaissance.

BUSINESS NAME	ADDRESS/LOCATION	OCCUPANCY	OBSERVATIONS
SECTION A WEST			
I Spa	2332 Barranca Parkway	Multi-tenant offices/warehouse	None
Parker Aerospace - Fluid Systems Division	16666 Von Karman Avenue	Aerospace manufacturing	None
Parker Aerospace	16702 Von Karman Avenue	Warehouse	None
Von Karman Center	16782 Von Karman Avenue	Multi-tenant offices	None
VKT	16842 Von Karman Avenue	Multi-tenant offices	None
None	16902 Von Karman Avenue	Multi-tenant offices	None
Alton Self Storage	2215 Alton Parkway	Self-storage facility	None

BUSINESS NAME	ADDRESS/LOCATION	OCCUPANCY	OBSERVATIONS
SECTION A EAST			
None	2400 Barranca Parkway	Multi-tenant offices/warehouse	None
NH Research	16601 Hale Avenue	Offices	None
Newport Fine Meats	16691 Hale Avenue	Meat processing and distribution	None
H.B. Fuller	16731 Hale Avenue	Adhesive manufacturing/offices	None
Supercolor Digital	16761 Hale	Display graphics and printing	None
None	16811 Hale Avenue	Multi-tenant offices	None
Orgain	16851 Hale Avenue	Organic foods facility	None
Keating Dental Lab	16881 Hale Avenue	Dental material manufacturing	None
Industrial Metal Supple Co.	2481 Alton Parkway	Metal storage warehouse	None
SECTION B WEST			
None	2206 Alton Parkway	Industrial facility	Under construction
Rize Apartments	1100 Synergy	Multi-family residential	None
None	2216 Synergy	Multi-family residential	None
Prodex, Inc.	2361 McGaw Avenue	Medical equipment manufacturing	None
SECTION B EAST			
None	2452 Alton Parkway	Multi-tenant offices	None
B Braun Medical Inc.	2525 McGaw Avenue	Medical products manufacturing	None
SECTION C WEST			
Delta Groups Engineering	2362 McGaw Avenue	Engineering and architecture firm	None
Innova Electronics Corporation	17352 Von Karman Avenue	Automotive diagnostic equipment manufacturer	None
Zcolo by Zayo	17400 Von Karman Avenue	IT Services	None
Dimensions In Screen Printing	17462 Von Karman Avenue	Screen printing services	None
Kitchen Armor	17500 Cartwright Road	Offices	None
Daikin AC Americas	17570 Cartwright Road	AC repair services	None
None	2495 Da Vinci	Offices	None
VCA PetPoint	2505 Da Vinci	Animal hospital and hotel service	None
Main Street Village Apartments	2555 Main Street	Multi-family residential	None
None	2601 Main Street	Multi-tenant offices	None
None	2603 Main Street	Multi-tenant offices	None
Courtyard by Marriot	2701 Main Street	Hotel	None
SECTION C EAST			
The DOT Corp.	2424 McGaw Avenue	Healthcare supply chain services	None
Impressions Vanity Co.	17353 Derian Avenue	Vanity manufacturing company	None
BYLT Basics HQ	17421 Derian Avenue	Clothing	None

BUSINESS NAME	ADDRESS/LOCATION	OCCUPANCY	OBSERVATIONS
		distribution/offices	
None	17461 Derian Avenue	Multi-tenant offices	None
Kelvin Court Apartments	2552 Kelvin Avenue	Multi-family residential	None
Sofi Irvine Apartments	2750 Kelvin Avenue	Multi-family residential	None

5.0 SITE HISTORY

The purpose of the records review is to obtain and review reasonably ascertainable/standard sources that will help identify recognized environmental conditions in connection with the property. Reasonably ascertainable records from standard sources is (1) information that is publicly available, (2) information that is obtainable from its source within reasonable time and cost constraints, and (3) information that is practically reviewable.

Reasonable time and cost means that the information will be provided by the source within 20 calendar days of receiving a written, telephone, or in-person request at no more than a nominal cost intended to cover the source's cost of retrieving and duplicating the information. Information that can only be reviewed by a visit to the source is reasonably ascertainable if the visit is permitted by the source within 20 days of request.

To investigate the history of the Site, Citadel reviewed select historic aerial photographs, building permits, city directories, and Sanborn Fire Insurance Maps provided by Environmental Data Resources Inc. (EDR). In addition, Citadel reviewed client-supplied information, and oil and gas maps, and Citadel interviewed selected individuals regarding historic Site use. Citadel's reviews of these reports and interviews are discussed below.

5.1 HISTORICAL AERIAL PHOTOGRAPHS

Historical aerial photographs of the Site and vicinity were obtained from EDR to ascertain historical land uses and to identify any evidence of hazardous material generation or storage. Below are brief descriptions of observations made from the aerial photographs of the Site and vicinity.

Section A

Dates(s)	Site Description
1938, 1946, 1952	The Site and surrounding areas appear to be undeveloped land.
1963	Several roads appear developed in the south portion of Section A. The surrounding area remains relatively unchanged.
1972	The current Channel appears developed. Barranca Parkway and Alton Parkway appear developed.
1977	Many of the current commercial/light industrial structures appear developed.
1985, 1989, 1994	Several of the previously identified structures appear to have been expanded to their current configurations. Several more of the current commercial structures appear developed.
2002, 2009, 2012, 2016, 2020	The properties along the Site appear developed in their current configurations.

Section B

Dates(s)	Site Description
1938, 1946, 1952	The Site and surrounding areas appear to be undeveloped land.
1963	Two roads appear developed to the north and south of Section B.
1972	The current Channel appears developed. Alton Parkway and McGaw Avenue appear developed.
1977	Two of the current commercial/light industrial structures and a third light industrial structure appear developed to the east and west.
1985, 1989, 1994, 2002	An additional commercial structure appears developed to the west.
2009	The remaining current commercial structure appears developed to the east.
2012	One of the previously identified light industrial structures to the west appears to have been demolished.
2016	The current multi-family residential structure appears to be under construction.
2020	The current multi-family residential structures appear developed.

Section C

Dates(s)	Site Description
1938, 1946, 1952	The Site and surrounding areas appear to be undeveloped land. An unimproved road appears to intersect the south portion of Section C.
1963	A road appears developed in the north portion of Section C.
1972	The current Channel appears developed. McGaw Avenue appears developed. Two commercial structures appear developed. Main Street appears developed further south.
1977	Jamboree Road appears developed. Several of the current commercial/light industrial structures appear developed.
1985	More of the current commercial and light industrial structures appear developed.
1989, 1994	Two of the current multi-family residential structures appear developed along with the current hotel structure, multi-tenant commercial office structure, and parking garage.
2002	Two of the previously identified commercial structures appear to have been expanded to current configuration.
2009, 2012, 2016, 2020	The remaining current commercial structure appears developed and one of the previously identified commercial structures appears to have been demolished and replaced with the current multi-family residential structure.

Copies of the Aerial Photographs provided by EDR can be found in Appendix C.

5.2 HISTORIC BUILDING PERMITS

Based on the extensive Site vicinity and that no buildings are part of the Site, no building permits were requested or reviewed during this Phase I ESA.

5.3 HISTORICAL FIRE INSURANCE MAPS

Citadel requested that EDR review its collection of Sanborn Fire Insurance Maps for potential coverage of the Site and vicinity. Sanborn Map coverage was not available for the Site.

A copy of the EDR Sanborn Map Report is included as Appendix D.

5.4 CITY PARCEL PROFILE REPORT

A parcel profile report was not available for the Site.

5.5 HISTORICAL CITY DIRECTORIES

Based on the extensive Site vicinity, no city directories were provided for review during this Phase I ESA.

A copy of the EDR Sanborn Map Report is included as Appendix E

5.6 CLIENT-SUPPLIED ENVIRONMENTAL INFORMATION

No prior reports or relevant documentation was provided to Citadel.

5.7 HISTORICAL TOPOGRAPHIC MAPS

Historical topographic maps were provided by EDR in order to identify natural features and changes in development over a long period of time. The topographic maps provides the user with a regional view of changes to the Site and vicinity that other historical databases such as aerial photographs may not provide. Below are brief descriptions of observations made from the topographic maps of the Site and vicinity.

Section A

Dates(s)	Site Description
1896, 1901, 1902	The Site and surrounding area appear as undeveloped land
1932, 1935	The Mickleson Vacuum Tube appears developed further west and intermittent streams appear to the east. Properties to the north appear to be part of the Twenty Ranch Gun Club.
1942	The previously identified vacuum tube appears to have been replaced with a stream. An additional stream appears to cross Section A.
1948, 1950	Barranca Parkway appears developed as Barranca Road.
1965	The Site and surrounding area appear to be developed with duck ponds.
1972	The duck ponds are no longer shown. The current Channel and Alton Parkway appear developed.
1981	Several commercial/light industrial structures appear developed.
2012, 2015, 2018, 2022	Structures are not depicted on this map.

Section B

Dates(s)	Site Description
1896, 1901, 1902	The Site and surrounding area appear as undeveloped land
1932, 1935	The Mickleson Vacuum Tube appears developed further west and intermittent streams appear to the east.

Dates(s)	Site Description
1942, 1948, 1950	The previously identified vacuum tube appears to have been replaced with a stream.
1965	The Site and surrounding area appear to be developed with duck ponds.
1972	The duck ponds are no longer shown. The current Channel, railway tracks, Alton Parkway, and McGaw Avenue appear developed.
1981	Several commercial/light industrial structures appear developed.
2012, 2015, 2018, 2022	Structures are not depicted on this map.

Section C

Dates(s)	Site Description
1896, 1901, 1902	The Site and surrounding area appear as undeveloped land.
1932, 1935	An intermittent stream appears crossing Section C; additional intermittent streams appear to the east and south. The Mickleson Vacuum Tube appears developed further west. The Site and adjacent properties to the southwest and east appear to be part of the Sprig Gun Club and Aliso Gun Club, respectively.
1942, 1948, 1950	The previously identified vacuum tube appears to have been replaced with a stream.
1965	The Site and surrounding area appear to be developed with duck ponds.
1972	The duck ponds are no longer shown. The current Channel, railway tracks, and McGaw Avenue appear developed. Two commercial structures appear developed along the Site. Main Street appears developed further south.
1981	Jamboree Road appears developed. Several commercial/light industrial structures appear developed.
2012, 2015, 2018, 2022	Structures are not depicted on this map.

Copies of the historical topographic maps provided by EDR are included as Appendix F.

5.8 HISTORIC OIL AND GAS MAPS

Citadel reviewed information available on-line through the California Department of Conservation's website. The Geological Energy Management Division (CalGEM) Online Mapping System (COMS) shows that there is an oil well approximately 450 feet west of Section C of the Site. The oil well is identified by API 0405920641. According to COMS, the well operator for the well is listed as Chevron U.S.A. Inc. and the status for the well is plugged. The well was drilled to a depth of 9,710 feet in May 1973 and was abandoned in June 1973.

5.9 INTERVIEWS

Based on the extensive Site vicinity, no interviews were performed during this Phase I ESA.

Citadel submitted a User Questionnaire to UltraSystems Environmental. The completed User Questionnaire was not provided to Citadel at the time of this report. A copy of Citadel's User Questionnaire can be found in Appendix G.

5.10 ENVIRONMENTAL LIEN

Based on the extensive Site vicinity and lack of APNs, no environmental lien search was requested or reviewed during this Phase I ESA.

6.0 REGULATORY AGENCY REVIEW

6.1 DATABASE REVIEW

As part of the Phase I ESA, Citadel utilized EDR of Milford, Connecticut, as an information source for regulatory agency database records.

The following summary of the database information is divided into five columns. The first column identifies the environmental database researched; the second column indicates the distance from the Site that was used for the research; the third column indicates if the Site was identified in the specified database; the fourth column lists the number of listings identified on the database within the specified distance of the Site; and the fifth column indicates if the sites identified are potential environmental concerns to the Site.

Although locations of the orphan sites are frequently unknown, Citadel attempts to evaluate the potential adverse environmental impact that these facilities may have on the Site. This evaluation consists of reviewing street names in an effort to learn whether the street on which the Site is located lies within the search distance of the subject property, a drive-by view of surrounding properties during the Site visit, and evaluating the Site type and information provided by government agencies. The orphan sites included in the following table are those Citadel identified as potentially located within the identified search distance.

Database	Radius	Site Identified	No. of Listings Identified	Potential Environmental Concern to the Site
National Priorities List	1 mile	No	0	
RCRA Corrective Action Treatment/Storage/Disposal (TSD) Facilities (CORRACTS)	1 mile	No	2	No, see discussion below
Delisted National Priorities List	1 mile	No	0	
CERCLIS Sites	½ mile	No	0	
CERCLIS No Further Remedial Action Planned (NFRAP) Sites	½ mile	No	0	No, see discussion below
RCRA Non-Corrective Action TSD Facilities	½ mile	No	2	No, see discussion below
State/Tribal Voluntary Cleanup Sites	½ mile	No	2	No, see discussion below
State/Tribal Leaking Registered Storage Tank Sites	½ mile	No	90	Yes, see discussion below
State/Tribal Brownfield Sites/CERCLIS Equivalent	1 mile	No	0	
Historic CORTESE List	½ mile	No	42	No, see discussion below
State/Tribal Solid Waste Landfill Sites/Facilities	½ mile	No	0	

Database	Radius	Site Identified	No. of Listings Identified	Potential Environmental Concern to the Site
Federal/State/Tribal Engineering Controls Registries	½ mile	No	0	
Federal/State/Tribal Institutional Controls Registries	½ mile	No	0	
RCRA Large Quantity Generators	¼ mile	No	8	No, see discussion below
RCRA Small Quantity Generators	¼ mile	No	43	No, see discussion below
RCRA Non Generators	¼ mile	No	79	No, see discussion below
State/Tribal Registered Storage Tank Sites	¼ mile	No	39	No, see discussion below
HIST UST	¼ mile	No	21	No, see discussion below
CA FID UST	¼ mile	No	10	No, see discussion below
SWEEPS UST	¼ mile	No	11	No, see discussion below
Facility Index System (FINDS)	Site	No	0	
HAZNET	Site	No	0	
Orphan	N/A	No	10	No

The following summary of the database information provides brief description of the facility name; the databases the facility was identified in; location of the property to the Site; and whether the facility is a concern to the Site. Based on the linear aspect of the Site, this Phase I ESA focuses on properties along the Site that may adversely impact the vicinity of the construction areas and workers. The extent of the Phase I ESA includes properties approximately 100 feet of the Site boundaries; however, select properties located beyond the 100-foot radius were reviewed based on their potential impact to the Site. The full report provided by EDR and reviewed by Citadel can be found in Appendix H.

SECTION A

FACILITY NAME	DATABASE(S)	LOCATION	COMMENTS
S&M Moving, Industrial Metal Supply, Wood Flooring Distribution, Beverly Hills Transfer and Storage	CA LUST, CA SWEEPS UST, CA HIST UST, CA FID UST, CA CORTESE, CA HIST CORTESE, CA CERS, RCRA NONGEN/NLR, UST FINDER RELEASE, CA UST	2481 Alton Parkway – East of the Site	<p>This property was identified on numerous databases including as a RCRA Non-Generator in 2005 and 2022. Historical UST databases identified two 4,000-gallon gasoline USTs with unknown installation date.</p> <p>This property was identified as a leaking underground storage tank (LUST) site. A gasoline release impacting groundwater was discovered in August 1992. The Orange County Health Care Agency (OCHCA) provided regulatory oversight and issued case closure on August 18, 1997.</p>

FACILITY NAME	DATABASE(S)	LOCATION	COMMENTS
			<p>Based on case closure under regulatory oversight, this property is not expected to represent a significant environmental concern.</p>
The Stockland Co., Stockland Company	RCRA-SQG, CA LUST, CA CORTESE, CA HIST CORTESE, CA CERS, CA HIST UST, CA EMI, CA CIWQS, CA CERS, UST FINDER RELEASE	2332 Barranca Parkway – West of the Site	<p>This property was identified on numerous databases including as a RCRA Small Quantity Generator (SQG) in 1996. No violations were reported.</p> <p>Historical UST databases identified one 1,000-gallon empty UST and one 1,000-gallon resin UST installed in 1973; one 3,000-gallon resin UST and one 1,000-gallon 2-butanone and hydrogen peroxide UST installed in 1978; and one 3,000-gallon acetone UST with unknown installation date.</p> <p>This property was identified as a LUST cleanup site. A solvent or non-petroleum hydrocarbon release impacting soil was discovered during tank closure. The OCHCA provided regulatory oversight; the case was opened and closed on January 28, 1986. Based on case closure under regulatory oversight and media impacted (soil only), this property is not expected to represent a significant environmental concern.</p>
Leaverton Bros, MV Public Transportation Division 137	CA LUST, CA UST, CA SWEEPS UST, CA CORTESE, CA CERS, RCRA NONGEN/NLR, CA HIST UST, CA FID UST, CA HIST CORTESE, CA HWTS, CA NPDES, UST FINDER RELEASE	16721 Hale Avenue – East of the Site	<p>This property was identified on numerous databases including as a RCRA Non-Generator in 2008. Historical UST databases identified one 3,000-gallon gasoline UST that was installed in 1973.</p> <p>This property was identified as a LUST cleanup site. A gasoline release impacting soil was discovered in April 1993 during removal of one 10,000-gallon gasoline UST and one 3,000-gallon gasoline UST. Approximately 150 tons of contaminated soil was excavated and removed from the property. Groundwater sampling during three events from three monitoring wells did not detect elevated concentrations of contaminants of concern. The case was closed by the OCHCA on April 20, 1994. Based on case closure</p>

FACILITY NAME	DATABASE(S)	LOCATION	COMMENTS
			under regulatory oversight, lack of groundwater contamination, and remedial efforts, this property is not expected to represent a significant environmental concern.
NH Research	RCRA NONGEN/NLR, RCRA SQG, FINDS ECHO	16601 Hale Avenue – East of the Site	This property was identified as a RCRA SQG in 1987 and a RCRA Non-Generator in 2022 and 2023. No violations were reported. This property is not expected to represent a significant environmental concern.
COM Products Inc., Newport Meat Southern California	RCRA NONGEN/NLR, RCRA-SQG, US AIRS	16691 Hale Avenue – East of the Site	This property was identified as a RCRA SQG in 1986 and a Non-Generator in 2011. The property was identified on the US Aerometric Information Retrieval System (AIRS) for the stratospheric ozone protection program with compliance monitoring. No violations were reported. This property is not expected to represent a significant environmental concern.
Royal Adhesives and Sealants DBA Bacon Adhesives, Bacon Acquisitions LLC	RCRA NONGEN/NLR, RCRA-SQG, CA CERS HAZWASTE, FINDS, ECHO, CA NPDEA, CA WDS, CA CIWQS, CA CERS	16731 Hale Avenue – East of the Site	This property was identified as a Non-Generator in 2017 and a RCRA-SQG in 2019. The Bacon Industries Inc. facility was identified as a hazardous waste generator and industrial stormwater facility that treats and disposes liquid or semisolid waste. Violations reported on the California Environmental Reporting System (CERS) database include various paperwork violations, and failure to label waste containers. Violations were later returned to compliance. This property is not expected to represent a significant environmental concern.
Super Color Digital	CA CERS HAZWASTE, CA HWTS, CA HAZNET, CA CERS, RCRA-SQG, FINDS, ECHO	16761 Hale Avenue – East of the Site	This property was identified as a chemical storage facility, hazardous waste generator, and a RCRA-SQG in 2012 generating spent nonhalogenated solvents. Empty containers less than 30-gallons, other organic solids, and unspecified organic liquid mixture were generated between 2013 and 2014. No violations were reported. This property is not expected to represent a significant environmental concern.
The Baldwin	CA UST, CA SWEEPS UST,	16811 Hale Avenue	This property was identified on

FACILITY NAME	DATABASE(S)	LOCATION	COMMENTS
Company, Baldwin Fleet	CA FID UST	- East of the Site	historical UST databases with two 10,000-gallon gasoline USTs and one 500-gallon petroleum UST. No releases have been reported. This property is not expected to represent a significant environmental concern.
Berteia Corp Logistics, Parker Hannifin Corp	RCRA-SQG, FINDS, CA AST, CA CERS HAZWASTE, CA CERS TANKS, CA EMI, CA CERS	16666 Von Karman Avenue – West of the Site	This property was identified as a hazardous waste generator, industrial storm water facility, and RCRA-SQG in 2013. Waste generated included ignitable waste, corrosive waste, reactive waste, metals, methyl ethyl ketone, and spent nonhalogenated solvents. Violations reported included minor paperwork violations, which have been returned to compliance. A 1,320 aboveground storage tank (AST) with unknown contents is located at the property. No release has been reported. This property is not expected to represent a significant environmental concern.
Chromatic Productions Inc., Enthone Inc., Shiple Company Inc., Technica USA	RCRA NONGEN/NLR, RCRA-LQG, CA LUST, CA HIST UST, FINDS, ECHO, CA CORTESE, CA EMI, CA CIWQS, CA CERS, UST FINDER RELEASE, CA ENVIROSTOR, CA CHMIRS, CA HIST CORTESE, CA CERS, PFAS ECHO, RCRA-SQG	16782 Von Karman Avenue – West of the Site	<p>This property was identified as a RCRA-SQG and a RCRA Large Quantity generator (LQG) in 2005 and 2006, respectively. Waste generated included ignitable waste, corrosive waste, reactive waste, metals, spent nonhalogenated solvents, waste treatment sludges, and volatile organic compounds (VOCs).</p> <p>An unauthorized release of copper and solvents impacting groundwater was reported in June 1987, during removal of eight USTs from a metal fabrication and manufacturing facility. Since the VOC concentrations detected in groundwater were below levels of regulatory concern, the OCHCA issued a closure letter in August 1990. A subsurface investigation in 2001 identified copper in soil and groundwater from on-site discharges. Remedial efforts included the removal of one 4,500-gallon clarifier, excavation of approximately 210 tons of contaminated soil, and extraction of approximately 4,100 gallons of contaminated groundwater. The</p>

FACILITY NAME	DATABASE(S)	LOCATION	COMMENTS
			OCHCA provided regulatory oversight; and determined that the property did not appear to have a large plume of significantly affected groundwater and therefore did not pose a threat to the surrounding water quality. Residual soil and groundwater contamination was left in place. The OCHCA issued case closure on June 28, 2006. While residual contamination was left in place, the former clarifier was located approximately 500 feet northwest of the Site. Based on the distance, the former release is not expected to represent a significant environmental concern to the Site.

SECTION B

FACILITY NAME	DATABASE(S)	LOCATION	COMMENTS
Marshall Aluminum	UST FINDER RELEASE, CA LUST, CA CORTESE, CA HIST CORTESE, CA CERS	2206 Alton Parkway – West of the Site	This property was identified as a LUST cleanup site. An unauthorized release of diesel fuel impacting groundwater was discovered in January 1988. The OCHCA provided regulatory oversight and closed the case on April 9, 1990. Based on case closure under regulatory oversight, this former release is not expected to represent a significant environmental concern.
Packard Hughes Interconnect, Hughes Aircraft Co	CA AST, SEMS-ARCHIVE, CORRACTS, CA ENVIROSTOR, CA LUST, CA CPS-SLIC, CA SWEEPS UST, CA HIST UST, CA FID UST, RCRA NONGEN/NLR, FINDS, ECHO, CA CORTESE, CA EMI, CA HIST CORTESE, CA HWP, CA HWTS, CA HAZNET, CA WDS, CA CIWQS, CA CERS, UST FINDER RELEASE	17150 Von Karman Avenue – West of the Site	This property was identified on several databases and was previously utilized to manufacture interconnection products for aerospace and military industries and was previously occupied by a 157,000 square foot manufacturing facility. Manufacturing activities included plating lines, painting booths, degreasing areas, and a cooling tower. Chemical storage areas, USTs, a chemical storage building, a wastewater treatment and recycling area, a material salvage building, and storage shed were also formerly located on the property. Investigations between 2005 and 2007 identified the presence of VOCs and metals in soil with VOCs also present in

FACILITY NAME	DATABASE(S)	LOCATION	COMMENTS
			<p>groundwater and soil vapor. VOC contamination in groundwater and soil vapor was further investigated to delineate the lateral extent of contaminants. Approximately 7,500 cubic yards of contaminated soil was excavated and removed from the property. The Department of Toxic Substance Control (DTSC) issued case closure in August 15, 2013.</p> <p>The property has since been redeveloped for residential use. Based on case closure under regulatory oversight and redevelopment for residential use, this former release is not expected to represent a significant environmental concern.</p>
<p>Kendall-McGaw, B Braun Medical Inc., Walgreen Co Store, Biological Test Center, Premise Health of California Medical, Amir Evans</p>	<p>UST FINDER RELEASE, CA CERS HAZWASTE, CA CERS TANKS, CA HWTS, CA HAZNET, CA CIWQS, CA CERS, CA LUST, CA CPS-SLIC, CA ORANGE CO. INDUSTRIAL SITE, CA HIST CORTESE, CA NPDES, CA AST, CA CORTESE, CA HWTS, CA HAZNET, CA WDS, CA HIST UST, CA EMI, RCRA-LQG, ICIS, US AIRS, RCRA NONGEN/NLR</p>	<p>2525 McGaw Avenue – East of the Site</p>	<p>This property was identified in multiple databases including as a hazardous chemical management facility and as a RCRA Non-Generator in 2020 and a RCRA Large Quantity Generator (LQG) in 2022. Waste generated included ignitable waste, corrosive waste, reactive waste, metals, chloroform, 2-butanone, and spent halogenated solvents. The HWTS database indicates that the property has historically been utilized for pharmaceutical preparation manufacturing.</p> <p>Multiple release cases are associated with the property. An unauthorized release of gasoline was discovered during tank closure in 1986. The OCHCA issued case closure in February 1987 indicating that contaminated soil had been sufficiently remediated.</p> <p>An unauthorized release of an unspecified contaminant was reported and the resulting case was closed in August 1993 by the OCHCA.</p> <p>An unauthorized release of diesel fuel impacting soil was discovered in February 1991. The case was originally opened by the OCHCA but referred to the Santa Ana</p>

FACILITY NAME	DATABASE(S)	LOCATION	COMMENTS
			<p>Regional Water Quality Control Board (SARWQCB) in August 1993. The SARWQCB issued case closure in March 1998.</p> <p>This property has been occupied as an industrial property since the 1970s. A railway spur is located at the property along the Site. Chemicals and herbicides are commonly used to treat railroad ties. Based on the long-term industrial use and proximity to railway tracks, this property represents an environmental concern to the Site.</p>

SECTION C

FACILITY NAME	DATABASE(S)	LOCATION	COMMENTS
Hughes Aircraft Company	RCRA-SQG, FINDS, ECHO, CA HWTS, CA HAZNET	2362 McGaw Avenue – West of the Site	This property was identified as a RCRA-SQG in 1993. Waste generated included hydrocarbon solvents and asbestos containing waste. No violations were reported. This property is not expected to represent a significant environmental concern.
Parker Hannifin, Nyala Screen Printing Inc., Irvine Properties	UST FINDER RELEASE, RCRA-SQG, FINDS, ECHO, CA LUST, CA CPS-SLIC, CA UST, CA ORANGE CO. INDUSTRIAL SITE, CA CORTESE, CA CERS	17352 Von Karman Avenue – West of the Site	This property was identified on multiple databases including as a RCRA-SQG in 1995; no violations were reported. Multiple release cases are associated with the property involving unauthorized releases of gasoline impacting soil. Both cases were overseen by the OCHCA. The first case was closed on January 26, 1993, and the second case was closed on June 12, 2008. Based on case closure under regulatory oversight, this property is not expected to represent a significant environmental concern.
Amazon Data Services, Inc., Latisys – Irvine, Zayo Group Holdings Inc.	RCRA NONGEN/NLR, CA AST, RCRA-SQG	17400 Von Karman Avenue – West of the Site	This property was identified as a RCRA Non-Generator in 2020 and a RCRA-SQG in 2023. Waste generated included ignitable waste, corrosive waste, metals, and spent nonhalogenated solvents. An AST is associated with the property. No release has been reported. This property is not expected to represent a significant

FACILITY NAME	DATABASE(S)	LOCATION	COMMENTS
Tomorrows Look Inc., Nayla Screen Printing Inc.,	RCRA NONGEN/NLR, RCRA-SQG, FINDS, ECHO, CA CERS HAZWASTE, CA HWTS, CA HAZNET, CA CERS	17462 Von Karman Avenue – West of the Site	environmental concern. This property was identified on multiple databases as a hazardous waste generator, RCRA-SQG in 2007, and a RCRA Non-Generator in 2011. Waste generated included ignitable waste, tetrachloroethylene (PCE), spent halogenated solvents, unspecified solvent mixture, and off-specification aged or surplus organics. No violations were reported. This property is not expected to represent a significant environmental concern.
Metlife Century Center III, Control Components	UST FINDER RELEASE, CA LUST, CA CPS-SLIC, CA CORTESE, CA HIST CORTESE, CA CERS, RCRA-SQG, FINDS, ECHO, CA EMI, CA HWTS, CA HAZNET	2567 Main Street – South of the Site	This property was identified on multiple databases. The property was historically occupied by a large industrial building used to manufacture pumps and valves. An unauthorized release of waste oil and cutting oil was discovered during the removal of a 2,000-gallon waste oil/cutting oil UST in 1987. The OCHCA referred the case to the SARWQCB in 1996 for oversight of groundwater cleanup activities; however, no further action was required for the UST. Soil, soil vapor, and groundwater samples were collected from 30 locations in 1999, identifying elevated concentrations of trichloroethylene (TCE) in groundwater. Approximately 9,792 cubic yards of contaminated soil was excavated from the property in 2003. Groundwater at the property was treated with repeated injections of potassium permanganate into shallow groundwater. The OCHCA issues a no further action letter on August 1, 2011, stating that off-site downgradient areas did not show evidence of significant VOC migration and the property did not appear to represent a threat to the beneficial uses of groundwater. Although not required, a vapor barrier was installed during redevelopment of the property with the current apartment complex by 2009. Based on closure under regulatory oversight and subsequent redevelopment for

FACILITY NAME	DATABASE(S)	LOCATION	COMMENTS
			residential use, this former release is not expected to represent a significant environmental concern.
Century Center, Metropolitan Life Insurance Co.,	CA SWEEPS UST, UST FINDER, CA UST, CA CERS TANKS, CA HWTS, CA HAZNET, CA CERS	2601 Main Street – South of the Site	This property was identified on multiple databases. One 2,000-gallon diesel fuel UST was installed in 1985. Waste generated included waste and mixed oil in 1994. Violations included minor paperwork violations, which have returned to compliance. This property is not expected to represent a significant environmental concern.
The DOT Printer	RCRA-LQG, CA CERS HAZWASTE, CA EMI, CA NPDES, CA CIWQS, CA CERS	2424 McGaw Avenue – East of the Site	This property was identified on multiple databases including as a hazardous waste generator and a RCRA LQG in 1990. Violations included minor paperwork violations, failure to dispose of hazardous waste within the allotted amount of time, and failure to properly label hazardous waste; violations have returned to compliance. This listing is not expected to represent a significant environmental concern.
Irvine Company Office Properties, Royalty Carpet Mills Inc.	RCRA NONGEN/NLR, CA SWEEPS UST	17353 Derian Avenue – East of the Site	This property was identified as a RCRA Non-Generator in 2022. One 12,000-gallon diesel fuel UST and one 6,000-gallon gasoline UST were installed at the property in 1988. Due to the lack of evidence of documented spills or leaks, this property is not expected to represent a significant environmental concern.
Eurofins Calscience, GW Cleanup – Irvine, Derian, Great Lakes Chemical Corp, Air Products and Chemicals, EM Lab P&K Irvine	RCRA-LQG, CA ENVIROSTOR, CA CPS-SLIC, CA ORANGE CO. INDUSTRIAL SITE, CA CORTESE, CA ENF, CA HIST CORTESE, CA CIWQS, CA CERS, CA LUST, CA HWP, CORRACTS, RCRA-TSDF, RCRA SQG, FINDS, ECHO, RCRA NONGEN/NLR	17461 Derian Avenue – East of the Site	This property was identified as a treatment, storage, and disposal facility in 2001, a RCRA Non Generator in 2013 and 2019, and a RCRA-LQG in 2022. The property was previously occupied by a pesticide packaging and distribution facility from 1973 to 1982. VOCs have been detected in soil and groundwater. Active remediation for the removal of VOCs from soil and groundwater occurred from the mid 1980s until February 2018. A soil vapor extraction system operated at the property from 2000 to 2003 and groundwater extraction and treatment occurred from 2000 to

FACILITY NAME	DATABASE(S)	LOCATION	COMMENTS
			<p>2018. The most recent soil vapor investigation from the second period of 2023 identified 1,2,3-trichloropropane (1,2,3-TCP), ethylene dibromide (EDB), 1,2-dichloropropane (1,2-DCP), and benzene with the highest concentration detections occurring in the western and southern portions of the property. The soil vapor investigation concluded that soil vapor monitoring should continue in the western and southern portions of the property but could be discontinued in the northern and eastern portions. The groundwater monitoring report for the second period of 2023 reported elevated concentrations of 1,2,3-TCP, 1,2-DCP, 1,2-dichloroethane (1,2-DCA), 1,2-dibromoethane (1,2-DBA), 1,2-dichlorobenzene (1,2-DCB), 1,1-dichloroethene (1,1-DCE), 1,3-dichloropropane, chlorobenzene, cis-1,2-DCE, tetrachloroethene (PCE), trans-1,2-DCE, and vinyl chloride. Groundwater monitoring wells for this property are located on either side of the Channel. The OCHCA provides regulatory oversight and the case remains open as of January 1, 2012. Based on the open status of the case and contamination detected in groundwater on both sides of the Channel, this property represents an environmental concern to the Site.</p>
Kelvin Property	CA ENVIROSTOR, CA VCP	2552 Kelvin Avenue	<p>This property was identified as a voluntary cleanup property and was previously utilized as a pesticide, insecticide, and rodenticide storage facility with potential storage of methylene chloride. A preliminary endangerment assessment report was completed for the property and the DTSC recommended no further action was needed; therefore, this property is not expected to represent a significant environmental concern.</p>

6.2 VAPOR ENCROACHMENT CONDITION

According to ASTM E2600-15, the goal of conducting a vapor encroachment screening on a parcel of property is to identify a vapor encroachment condition (VEC), which is the presence or likely presence of chemicals of concern vapors in the subsurface of the target property (TP) caused by the release of vapors from contaminated soil or groundwater or both either on or near the target property as identified by Tier 1 or Tier 2 procedures. The purpose of Tier 1 is to conduct a screen using Phase I ESA-type information to determine if a VEC exists at the target property. If the Tier 1 screen cannot rule out the possibility of a VEC existing at the target property, then a Tier 2 screen can be conducted. Tier 2 applies numeric screening criteria to existing or newly collected soil, soil gas, and/or groundwater testing results to evaluate whether or not a VEC can be ruled out. Tier 2 has two data collective components: non-invasive and invasive.

Tier 1 screening begins with the default area of concern (AOC) defined by the approximate minimum search distances adjusted as appropriate for local conditions, and then determining if known or suspected contaminated properties with contaminants of concern (COCs) exist within the established AOC. The default AOC is one third of a mile around the TP for COCs and one-tenth of a mile for petroleum hydrocarbon COCs. The AOC is measured from the TP boundary to a contaminated property with known or suspected COC contamination of soil or groundwater or both. The default AOC may be expanded or reduced by the environmental professional (adjusted AOC) using experience and professional judgment, based on factors like groundwater flow direction, subsurface characteristics, surficial features and man-made features.

If groundwater flow direction is known or can be inferred from the Phase I ESA investigation of the TP, the default AOC in the down-gradient direction may be reduced to the area within the critical distance of 100 feet. The AOC in the cross-gradient direction may also be reduced, depending upon the critical distance and the width of the COC-contaminated plume associated with a known or likely COC-contaminated property located in a cross-gradient direction from the TP. The critical distance is the lineal distance in any direction between the nearest edge of the contaminated plume and the nearest TP boundary, and is equal to 100 feet for COCs or 30 feet for dissolved petroleum hydrocarbon COCs.

For a COC-contaminated property identified in Tier 1 located down-gradient from the TP, it is not necessary to have information on migrating groundwater contaminated plume dimensions as the critical distance is measured from the nearest TP boundary to the source of contamination at the off-site down-gradient property. In this case, the AOC may be reduced to the area within the critical distance.

For a contaminated property identified in Tier 1 located crossgradient from the TP, the AOC will be the area within the critical distance plus one half of a reasonable estimation of the contaminated plume width (at the point nearest the closest TP boundary) that might be associated with the nearby known or suspected COC-contaminated property (that is, the COC-contaminated property where the groundwater contamination originated). The environmental professional's judgment and experience can be used to estimate the width of the COC-contaminated plume that might be associated with the nearby known or suspected COC-contaminated property. If it is not possible to estimate the contaminated plume width, then the AOC cannot be reduced in the cross-gradient direction.

Citadel reviewed information provided by EDR regarding nearby properties to evaluate for potential on-Site vapor encroachment concerns from off-site sources. According to EDR, historical releases of petroleum products from a leaking underground storage tank (LUST)

occurred within 0.25-mile and upgradient of the Site. Great Lakes Chemical Corp, located at 17461 Derian Avenue, is listed as a LUST site. According to EDR, the property is located to the east of Section C and the VOC leak was discovered in the mid 1980s during site investigations prior to property redevelopment. The OCHCA provides regulatory oversight and the case remains open as of January 1, 2012. The extensive subsurface contamination related to the property is expected to represent an environmental concern.

EDR also provided the listings on the Historical Gas Station and Dry Cleaners databases within 0.25-mile radius of the Site. One property was identified on the Historical Cleaners database and was not located within 100 feet of the Site.

One property was identified on the Historical Gas Station databases as within 100 feet of the Site. This property address is listed as 2790 Kelvin Avenue, Apartment 1102. According to EDR, Custom Business operated a gasoline service station at the property in 2014. This property was developed with the current multi-family residential structure in 2014 and this listing is likely a business address associated with a gasoline service station in a different location.

A copy of the vapor encroachment screen provided by EDR is included as Appendix I.

7.0 DATA GAPS

A data gap is a lack of or inability to obtain information despite good faith efforts to gather such information. A data failure is a failure to achieve the historical research objectives even after reviewing the standard historical sources that are reasonably ascertainable and likely to be useful.

The following data gaps have been identified during the course of this investigation:

- Additional governmental agencies that are not included in the Government Records report may maintain information regarding environmental conditions at the Site and nearby facilities. However, based on the nature of the Site as a concrete channel, no further information has been requested.

With regard to these data gaps, Citadel believes that the most significant potential sources for on-site contamination have been identified during the current investigation and the Phase I ESA was performed in compliance with all appropriate inquiry, published in 40 CFR 312.

8.0 FINDINGS

Citadel EHS (Citadel) was contracted by UltraSystems Environmental (Client) to perform a Phase I Environmental Site Assessment (Phase I ESA) of the Barranca Channel Segment 6 of the Irvine Business Complex (IBC) Trail Study/Plan, in the City of Irvine, Orange County, California; hereinafter referred to as the "Site."

PROJECT INFORMATION

The Barranca Channel Segment 6 of the Project is located approximately 0.48 mile northeast of the Interstate 405 Freeway, locally referred to as the San Diego Freeway. The purpose of the Project is to construct an 11-foot wide (with two foot wide shoulders) multi-use trail along the Channel.

The Site is limited to 1.5 mile of the Channel, that extends south from Barranca Parkway towards Main Street and turns east near Main Street to its end at Jamboree Road. The general Site vicinity is occupied by commercial, industrial, and residential properties. According to the USGS Tustin Quadrangle (7.5 Minute Series), dated 2022, the Site is at an elevation of approximately 41 feet above mean sea level (AMSL) and appears to slope gradually to the west.

Based on the linear aspect of the Site, the Phase I ESA focuses on properties along the Site that may adversely impact the vicinity of the construction areas and workers. The extent of the Phase I ESA includes properties approximately 100 feet from the Site boundaries although select properties located beyond the 100-foot radius were reviewed based on their potential environmental impact to the Site.

ENVIRONMENTAL DATABASES

As part of the Phase I ESA, Citadel utilized EDR, as an information source for regulatory agency database records. Information from standard federal, state, county, and city environmental record sources was provided by ERS. The following summary of the database information is divided into four columns. The first column identifies the environmental database researched; the second column indicates the distance from the Site that was used for the research; the third column indicates if the Site was identified in the specified database; and the fourth column lists the number of listings identified on the database within the specified distance of the Site.

Database	Radius	Site Identified	No. of Listings Identified
National Priorities List	1 mile	No	0
RCRA Corrective Action Treatment/Storage/Disposal (TSD) Facilities (CORRACTS)	1 mile	No	2
Delisted National Priorities List	1 mile	No	0
CERCLIS Sites	½ mile	No	0
CERCLIS No Further Remedial Action Planned (NFRAP) Sites	½ mile	No	0
RCRA Non-Corrective Action TSD Facilities	½ mile	No	2
State/Tribal Voluntary Cleanup Sites	½ mile	No	2
State/Tribal Leaking Registered Storage Tank Sites	½ mile	No	90
State/Tribal Brownfield Sites/CERCLIS Equivalent	1 mile	No	0
Historic CORTESE List	½ mile	No	42
State/Tribal Solid Waste Landfill Sites/Facilities	½ mile	No	0
Federal/State/Tribal Engineering Controls Registries	½ mile	No	0
Federal/State/Tribal Institutional Controls Registries	½ mile	No	0
RCRA Large Quantity Generators	¼ mile	No	8
RCRA Small Quantity Generators	¼ mile	No	43

Database	Radius	Site Identified	No. of Listings Identified
RCRA Non Generators	¼ mile	No	79
State/Tribal Registered Storage Tank Sites	¼ mile	No	39
HIST UST	¼ mile	No	21
CA FID UST	¼ mile	No	10
SWEEPS UST	¼ mile	No	11
Facility Index System (FINDS)	Site	No	0
HAZNET	Site	No	0
Orphan	N/A	No	10

The following provides information on areas where there may be environmental concerns based on our environmental database and regulatory agency research.

SECTION A

The properties along the Site in this area are occupied by commercial and industrial properties. No environmental concerns were identified for Section A.

SECTION B

The properties along the Site in this area are occupied by commercial, industrial, and multi-family residential properties. A railway track is located along a portion of Section B. The listings are not likely to represent a significant environmental concern with the exception of the following:

- The property located at 2525 McGaw Avenue is occupied by a medical supplies manufacturer with large quantities of hazardous waste generation. This property has been occupied as an industrial property since the 1970s. A railway spur is located at the property along the Site. Chemicals and herbicides are commonly used to treat railroad ties. Based on the long-term industrial use and proximity to railway tracks, this property represents an environmental concern to the Site.

The railway track along a portion of Section B represents an environmental concern.

SECTION C

The properties along the Site in this area are occupied by commercial, industrial, and multi-family residential properties, and a hotel property. A railway track is located along a portion of Section C. The listings are not likely to represent a significant environmental concern with the exception of the following:

- The property located at 17461 Derian Avenue was formerly occupied by a pesticide packaging facility. This property adjoins the Site to the east. Soil, groundwater, and soil vapor contamination has been identified migrating from the property towards the west,

directly across the Channel. The case remains open and represents an environmental concern to the Site.

The railway track along a portion of Section C represents an environmental concern.

9.0 CONCLUSIONS AND RECOMMENDATIONS

According to ASTM Standard of Practice E1527-21, recognized environmental conditions (REC) fall under three specific categories when evaluating a site or properties within the site vicinity. These categories are defined below.

A recognized environmental condition, or REC, means the (1) presence of any hazardous substances or petroleum products in, on, or at the subject property due to a release to the environment; (2) the likely presence of hazardous substances or petroleum products in, on, or at the subject property due to a release or likely release to the environment; or (3) the presence of hazardous substances or petroleum products in, on, or at the subject property under conditions that pose a material threat of a future release to the environment. De minimis conditions are not recognized environmental conditions.

A controlled recognized environmental condition, or CREC, is a recognized environmental condition affecting the subject property that has been addressed to the satisfaction of the applicable regulatory authority or authorities with hazardous substances or petroleum products allowed to remain in place subject to implementation of required controls (for example, activity and use limitations or other property use limitations).

An historical recognized environmental condition, or HREC, is a previous release of hazardous substances or petroleum products affecting the subject property that has been addressed to the satisfaction of the applicable regulatory authority or authorities and meeting unrestricted use criteria established by the applicable regulatory authority or authorities without subjecting the subject property to any controls (for example, activity and use limitations or other property use limitations).

According to ASTM E2600-15, the goal of conducting a vapor encroachment screening on a parcel of property is to identify a vapor encroachment condition (VEC), which is the presence or likely presence of chemicals of concern vapors in the subsurface of the target property caused by the release of vapors from contaminated soil or groundwater or both either on or near the target property as identified by Tier 1 or Tier 2 procedures. The purpose of Tier 1 is to conduct a screen using Phase I ESA-type information to determine if a VEC exists at the target property. If the Tier 1 screen cannot rule out the possibility of a VEC existing at the target property, then a Tier 2 screen can be conducted. Tier 2 applies numeric screening criteria to existing or newly collected soil, soil gas, and/or groundwater testing results to evaluate whether a VEC can be ruled out. Tier 2 has two data collective components: non-invasive and invasive.

Based on a review of historical and present records, and Site reconnaissance, Citadel believes that sufficient information was collected and evaluated for the Site to determine if a REC, HREC, CREC, or a de minimis condition exists. Based on our review, reported release incidents that would represent RECs in connection with the Site or a source of a release that would be likely to contribute to a VEC was identified. Citadel identified the following environmental concerns:

- Railway tracks are located along portions of Sections B and C. The close proximity of railway tracks may represent a REC due to chemicals and herbicides commonly used to treat railroad ties.
- The property located at 2525 McGaw Avenue has been occupied as an industrial property since the 1970s. A railway spur is located at the property along the Site. Based on the long-term industrial use and proximity to railway tracks, this property represents a REC.
- The property located at 17461 Derian Avenue was formerly occupied by a pesticide packaging facility. Soil, groundwater, and soil vapor contamination has been identified at this property east of the Site and migrating to the west, directly across the Channel. The migration of contaminated plumes from this property across the Site represents a REC.

No evidence for designating the Site as a HREC or CREC from reviews of historic documents and present Site conditions was found. Citadel recommends the following:

- Preparation of a Soil Management Plan (SMP) to address the concerns identified above during construction of the Project. The SMP may include soil monitoring during excavation activities of areas identified with environmental concerns.

10.0 LIMITATIONS

The information and opinions rendered in this report are exclusively for use by the Client. Citadel will not distribute this report without the Client's written consent, except as may be required by law or court order. The recommendations expressed in this report took into consideration the purpose and scope of this limited assignment. We accept responsibility for the competent performance of our duties in executing the assignment and preparing this report in accordance with the normal standards of our profession but disclaim any responsibility for consequential damages resulting from inaccuracies in information provided by the Client, federal, state, county, or local regulatory agencies.

11.0 DISCLAIMER

The services performed by Citadel Environmental Services, Inc. ("Citadel"), d.b.a. Citadel EHS, in connection with this Report were performed in accordance with generally and currently accepted engineering practices and principles; provided, however, Citadel completed such services as directed by the Client and the recommendations described in this Report are therefore limited in purpose and scope. The procedures and methodologies used by Citadel in its performance of services, and the recommendations contained herein, are not intended to meet the requirements under any specific laws or regulatory guidelines unless expressly set forth in the Proposal.

The recommendations and conclusions set forth in this Report are based on information and data available to Citadel during the course of its performance of the services. Citadel relied on the information and data provided by or on behalf of Client, including, if applicable, historical and present operations, conditions and test data, and Citadel assumed all such information and data was correct and complete. Citadel shall not be liable for any damages or losses resulting from inaccuracies of, or omissions from, information or data provided by or on behalf of the Client, any interested third-parties, or any federal, state, county, or local governmental authority, or otherwise available in the public domain.

The information contained in this Report and conclusions resulting therefrom are based solely on information available to Citadel at the time of its performance of services, and from observations and perceived conditions and materials existing on the date of Citadel's limited survey of the site, if applicable. Citadel disclaims any inaccuracy in the Report as a result of any part or parcel of property to which Citadel was not provided access, or which was concealed, including, but not limited to, wall cavities/chases, ceiling plenums, below floor finishes, crawlspaces, below grade, beneath existing structures, or behind electrical panels.

The findings and recommendations presented in this Report are based upon observations of present conditions and may not necessarily indicate future conditions. No conclusions should be construed or inferred other than those expressly stated in this Report. EXCEPT FOR ANY WARRANTIES EXPRESSLY SET FORTH IN THE PROPOSAL OR OTHER WRITTEN AGREEMENT BETWEEN CITADEL AND CLIENT, CITADEL MAKES NO WARRANTIES HEREUNDER WITH RESPECT TO ANY INFORMATION CONTAINED IN THIS REPORT, EXPRESS OR IMPLIED, AND CITADEL HEREBY DISCLAIMS ALL OTHER WARRANTIES.

All testing and remediation methods have reliability limitations and no method nor number of sampling locations can guarantee that a hazard will be discovered if contamination or other evidence of the hazard is not encountered within the performance of the services as authorized. Reliability of testing or remediation varies according to the sampling frequency and other service variables that were selected by Client. Citadel shall not be at fault or liable for any such limitations.

The information and opinions rendered in this report are exclusively for use and reliance by the Client. The information contained herein may not be used, disclosed, or copied without written permission of the Client and may not be relied upon without the written permission of Citadel.

12.0 REFERENCES

Agencies/Literature

California Department of Conservation, Division of Oil, Gas and Geothermal Resources, Online Mapping System (<http://maps.conservation.ca.gov/doms/index.html>).

California Department of Toxic Substances Control, EnviroStor. (<http://envirostor.dtsc.ca.gov/public/>).

California State Water Resources Control Board, GeoTracker. (<http://geotracker.waterboards.ca.gov/>).

City of Irvine, Public online parcel search. (<https://gis.cityofirvine.org/onlineparcel/>).

Morton, P.K., and Miller, R.V., ed., 1981, Geologic Map of Orange County, California: California Division of Mines and Geology, Bulletin B-204, scale 1:48,000.

Environmental Data Resources, Inc., Certified Sanborn Map Report for Barranca Channel, Irvine, California 92606, February 29, 2024. Inquiry 7582918.6.

Environmental Data Resources, Inc. EDR Aerial Photo Decade Package for Barranca Channel, Irvine, California 92606, February 29, 2024. Inquiry 7582918.7.

Environmental Data Resources, Inc., EDR City Directory Report for Barranca Channel, Irvine, California 92606, February 29, 2024. Inquiry 7582918.9.

Environmental Data Resources, Inc., EDR Historical Topographic Map Report for Barranca Channel, Irvine, California 92606, February 29, 2024. Inquiry 7582918.8.

Environmental Data Resources, Inc., EDR Radius Map Report for Barranca Channel, Irvine, California 92606, February 29, 2024. Inquiry 7582918.5s.

Environmental Data Resources, Inc., EDR Vapor Encroachment Screen for Barranca Channel, Irvine, California 92606, May 14, 2024. Inquiry 7582918.5s.

Terraphase Engineering Inc., Semiannual Groundwater Monitoring Report – Second Period 2023, Former Great Lakes Chemical Corporation Site, 17461 Derian Avenue, Irvine, California, dated January 31, 2024.

South Coast Air Quality Management District, on-line FINDs database.
(<http://www.aqmd.gov/webappl/fim/default.htm>).

United States Department of Agriculture, National Resources Conservation Service, Web Soil Survey
(<http://websoilsurvey.sc.egov.usda.gov/App/WebSoilSurvey.aspx>).

United States Fish & Wildlife Service, National Wetlands Inventory.
(<http://www.fws.gov/wetlands/Data/Mapper.html>).

13.0 PROFESSIONAL CERTIFICATION

Citadel has completed a Phase I ESA of the Barranca Channel Segment 6 of the IBC Trail Study/Plan located in the City of Irvine, Orange County, California. The Phase I ESA was performed at the Clients request in accordance with the American Society for Testing and Materials (ASTM) Standard of Practice E1527-21 and the standards of care and diligence normally practiced by recognized consulting firms in performing services of a similar nature.

The independent conclusions represent our professional judgment based on information and data available to Citadel during the course of this project. Information regarding historical and present operations, conditions and test data provided by the Client or their representative, is assumed to be correct and complete. The conclusions presented by this Phase I ESA are based on information provided to Citadel and from observations and perceived conditions existing on the date of the site reconnaissance.

In expressing the opinions stated in this report, Citadel has exercised the degree of skill and care ordinarily exercised by a reasonable prudent environmental professional. Documentation provided by the Client, Client-designated representatives, interested third-parties, or from the public domain, and referenced in preparation of the Phase I ESA report, have been assimilated with the understanding that Citadel assumes no responsibility or liability for their accuracy.

Report Prepared by:

Kyle Johnston
Staff Specialist

Report Reviewed by:

Shirley Lee
Senior Staff Environmental Specialist

I declare that to the best of my professional knowledge and belief, I meet the definition of Environmental Professional as defined by the final All Appropriate Inquiry (AAI) Rule published in 40 CFR Part 312.10 (December 15, 2022). I have the specific qualifications based on education, training, and experience to assess a property of the nature, history, and setting described in this Phase I ESA. I have developed and performed the AAI in conformance with the standard and care of this Rule.

Mark Drollinger, M. Eng., CSP
Principal, Engineering and Environmental Sciences



Mark Drollinger, MEng, CSP, CHMM, EiT

Director of Environmental Geology & Engineering

EXPERIENCE

With over **35 years** of experience in environmental engineering, compliance, permitting and management projects, Mr. Drollinger has a strong working knowledge of EPA, DTSC, AQMD/APCD, OSHA and DOT regulations; and with local agencies, fire departments and public works. Mr. Drollinger has provided environmental engineering, assessment and compliance, safety management, and engineering construction management services on numerous projects for the US Navy, Veterans Administration, US Department of Agriculture, Cal Trans, EPA and numerous private projects throughout the western United States. In addition, Mr. Drollinger has developed and implemented programs to train managers and staff in storm water and NPDES compliance, soil and groundwater sample collection and data interpretation, Hazcomm, IIPP, and safe-work practices such as identifying and handling hazardous materials, fall protection, confined space, traffic control, LO/TO and ergonomics; and has conducted environmental and permitting audits of facilities including health and safety assessments.

Citadel Employee Since:
2011

Entered the Industry:
1985

Education
University of Alabama
Tuscaloosa, Alabama
Bachelor of Science,
Applied and Natural Sciences
1995

University of Alabama
Birmingham, Alabama
Masters Degree,
Advanced Safety Engineering and
Management
2013

Professional Certifications & Affiliations

Certified Asbestos Consultant (CAC)
No. 08-4459

Certified Environmental Manager,
Nevada EM-1573

Certified Hazardous Material Manager,
No. 14793

Certified Microbial Consultant, No.
0612024

Certified Professional in Erosion and
Sediment Control No. 6349

Certified Safety Professional
No. 21635

California Department of Public Health
(CDPH), Lead Related Construction
No. 19805

Engineer-In-Training, No. XEO93314

OSHA 8-Hour Supervisor Hazardous
Waste Operations (HAZWOPER)

OSHA 30-Hour Safety for Construction

OSHA 40-Hour Hazardous Waste
Operations (HAZWOPER)

Qualified Storm Water Developer, No.
682

Radon Measurement Specialist, No.
11SS027

USACE/NavFac Construction Quality
Management for Contractors

ROLE

As Director of Environmental Geology & Engineering, Mr. Drollinger's primary responsibility includes developing and implementing health and safety protocols; safety training of management, staff and subcontractor personnel; establishing and managing budgets and personnel; negotiating with local, regional, state, and federal agencies; litigation support; and coordinating tasks with multi-discipline project teams.

Mr. Drollinger works closely with, and often develops protocols for conducting assessments related to Environmentally Regulated Materials Management (ERM), Industrial Hygiene (IH), and Occupational Safety and Training (OST) departments.

EDUCATION

Mr. Drollinger has a B.S. in Applied and Natural Sciences from the University of Alabama, and a M.Eng. in Advanced Safety Engineering and Management, University of Alabama, Birmingham.

Mr. Drollinger is also a certifying board member of the American Council of Accredited Certifications (formerly known as the American Indoor Air Quality Council), and is a member of the American Society of Safety Engineers, Board of Certified Safety Professionals, Institute of Hazardous Materials Management, Institute of Industrial Engineers and International Facilities Management Association.





Shirley Lee

Environmental Specialist, Environmental Geology and Engineering

Citadel Employee Since:
2007

Entered the Industry:
2007

Education

University of California, Irvine
Irvine, California
Bachelor of Arts, Environmental
Analysis and Design, 2006

Professional Certifications & Affiliations

40-hour HAZWOPER General Site
Worker

EMS Safety CRP and First Aid

EPA / AHERA Accredited Asbestos
Contractor Supervisor / Building
Inspector

University of California, Irvine,
Environmental Management
Certification

EXPERIENCE

Ms. Lee has **12 years** of experience as an Environmental Specialist. Her responsibilities includes performing Phase I and Phase II Environmental Site Assessments, NPDES monitoring and permitting, groundwater monitoring, indoor air quality inspections, hazardous materials inventory, and preparation of health and safety plans and hazardous materials business and contingency plans.

ROLE

As an Environmental Specialist, Ms. Lee provides on-site organization, direction, control, and coordination necessary for the successful implementation, execution, and completion of environmental geology and environmental compliance-related projects awarded to Citadel. She also assists the Director of Environmental Geology and Engineering in the completion of all assigned projects so that the client is satisfied with the finished work product and the working relationship. Her assignments include a combination of field-based activities in a number of varying environments and office-based activities.

EDUCATION

Ms. Lee holds a Bachelor of Arts in Environmental Analysis and Design from the University of California, Irvine; with a minor in Urban and Regional Planning. Ms. Lee also holds a 40-hour HAZWOPER General Site Worker Certification. She has recently received her Environmental Management Certification from the University of California, Irvine.



Kyle Johnston

Staff Specialist, Engineering and Environmental Sciences

Citadel Employee Since:
2022

Entered the Industry:
2016

Education

University of Redlands
Redlands, California
Bachelor of Arts, Environmental
Business, 2014

Professional Certifications & Affiliations

40-hour HAZWOPER General Site
Worker

EXPERIENCE

Mr. Johnston has over **6 years** of experience as an Environmental Specialist. His responsibilities include completing Phase I and Phase II Environmental Site Assessment reports, as well as assisting with field work including soil, groundwater, and soil vapor sampling.

ROLE

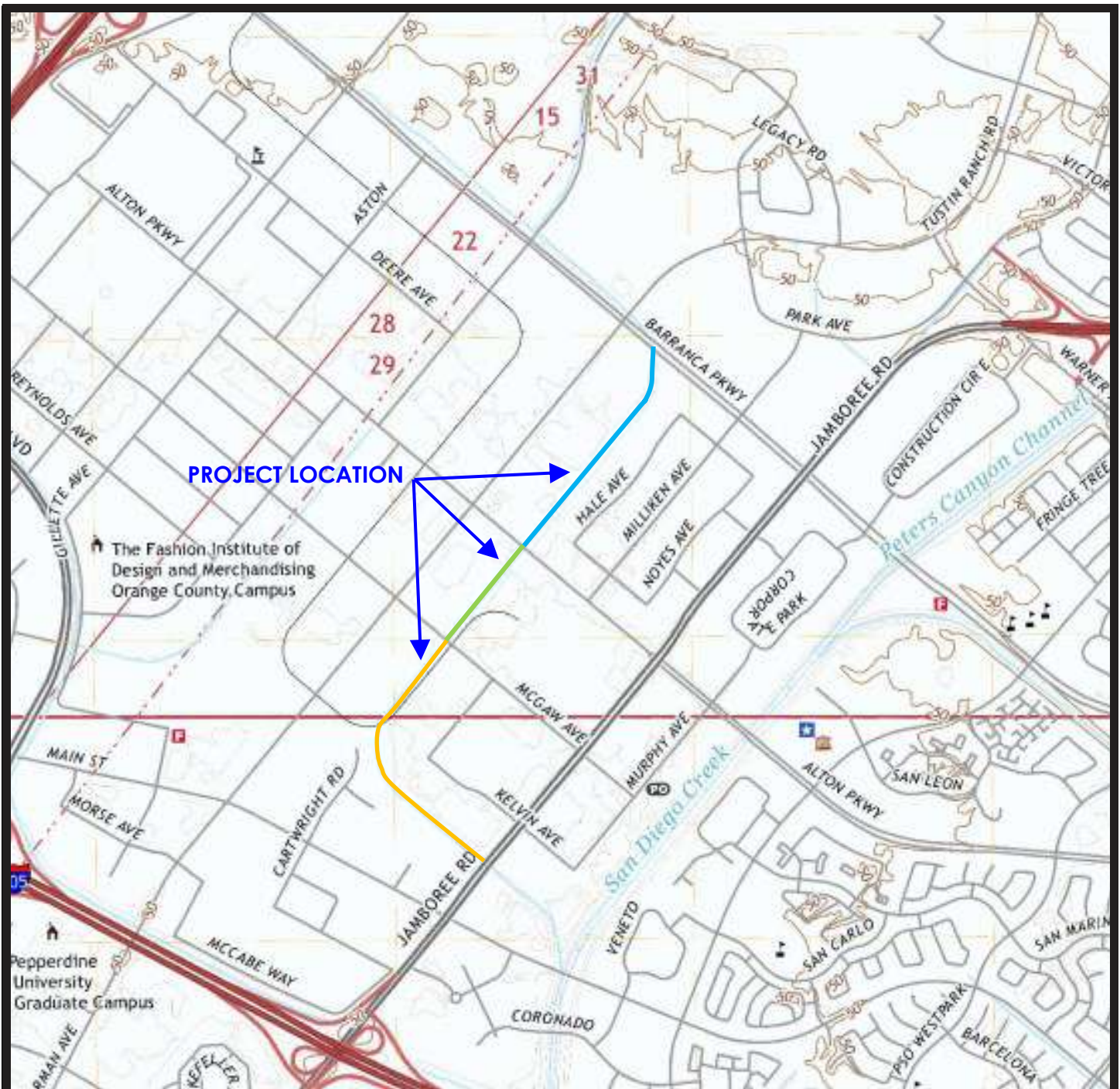
As a Staff Specialist, Mr. Johnston provides support and technical writing expertise to assist in the completion of environmental and environmental compliance-related projects awarded to the Engineering and Environmental Sciences Department. He is able to complete all assigned projects so that the client is satisfied with the finished work product and the working relationship. His assignments include a combination of field-based activities in a number of varying environments and office-based activities.

EDUCATION

Mr. Johnston holds a Bachelor of Arts in Environmental Business from the University of Redlands; with a minor in Spatial Studies. Mr. Johnston also holds a 40-hour HAZWOPER General Site Worker Certification.

Appendix A

Figures



PROJECT LOCATION



Not to Scale

Source: EDR, Tustin Quadrangle, 2022, 7.5 Minute Series



UltraSystems Environmental
Barranca Channel
Irvine, California

Figure 1

PROJECT NO.: 1358.1101.0
DATE: MAY 2024

Topographic Map



Source: Google Earth (2024)



Not to Scale



UltraSystems Environmental

Barranca Channel
Irvine, California

Figure 2

PROJECT NO.: 1358.1101.0

DATE: MAY 2024

Site Map

Appendix B

Photographs

PHOTO LOG



PHOTO 1: Partial view of Section A, looking north.



PHOTO 2: Partial view of Section A and construction activities.



UltraSystems Environmental

Barranca Channel
Irvine, California

Citadel Project No. 1358.1101.0

PHOTO LOG



PHOTO 3: Partial view of Section A and Alton Parkway, looking south.



PHOTO 4: Partial view of Section B, looking north towards Alton Parkway.



UltraSystems Environmental

Barranca Channel
Irvine, California

Citadel Project No. 1358.1101.0

PHOTO LOG



PHOTO 5: Partial view of Section B, looking south.



PHOTO 6: Partial view of Section B and the railway tracks, looking north.



UltraSystems Environmental

Barranca Channel
Irvine, California

Citadel Project No. 1358.1101.0

PHOTO LOG



PHOTO 7: Partial view of Section C, looking west.



PHOTO 8: Partial view of Section C, looking southeast.



UltraSystems Environmental

Barranca Channel
Irvine, California

Citadel Project No. 1358.1101.0

PHOTO LOG



PHOTO 9: Partial view of the railway tracks on the east side of Section C, looking north.



PHOTO 10: Partial view of Section C, looking east.



UltraSystems Environmental

Barranca Channel
Irvine, California

Citadel Project No. 1358.1101.0

Appendix C

EDR Aerial Photographs



Barranca Channel

Barranca Channel

Irvine, CA 92606

Inquiry Number: 7582918.7

March 01, 2024

The EDR Aerial Photo Decade Package



6 Armstrong Road, 4th floor
Shelton, CT 06484
Toll Free: 800.352.0050
www.edrnet.com

EDR Aerial Photo Decade Package

03/01/24

Site Name:

Barranca Channel
Barranca Channel
Irvine, CA 92606
EDR Inquiry # 7582918.7

Client Name:

Citadel EHS
1725 Victory Boulevard
Glendale, CA 91201
Contact: Kyle Johnston



Environmental Data Resources, Inc. (EDR) Aerial Photo Decade Package is a screening tool designed to assist environmental professionals in evaluating potential liability on a target property resulting from past activities. EDR's professional researchers provide digitally reproduced historical aerial photographs, and when available, provide one photo per decade.

Search Results:

<u>Year</u>	<u>Scale</u>	<u>Details</u>	<u>Source</u>
2020	1"=875'	Flight Year: 2020	USDA/NAIP
2016	1"=875'	Flight Year: 2016	USDA/NAIP
2012	1"=875'	Flight Year: 2012	USDA/NAIP
2009	1"=875'	Flight Year: 2009	USDA/NAIP
2002	1"=875'	Acquisition Date: January 01, 2002	USGS/DOQQ
1994	1"=875'	Acquisition Date: June 01, 1994	USGS/DOQQ
1989	1"=875'	Flight Date: August 03, 1989	USDA
1985	1"=875'	Flight Date: September 13, 1985	USDA
1977	1"=875'	Flight Date: January 18, 1977	EDR Proprietary Brewster Pacific
1972	1"=875'	Flight Date: October 30, 1972	USGS
1963	1"=875'	Flight Date: February 28, 1963	USGS
1952	1"=875'	Flight Date: December 12, 1952	USDA
1946	1"=875'	Flight Date: December 29, 1946	USGS
1938	1"=875'	Flight Date: June 21, 1938	USDA

When delivered electronically by EDR, the aerial photo images included with this report are for ONE TIME USE ONLY. Further reproduction of these aerial photo images is prohibited without permission from EDR. For more information contact your EDR Account Executive.

Disclaimer - Copyright and Trademark Notice

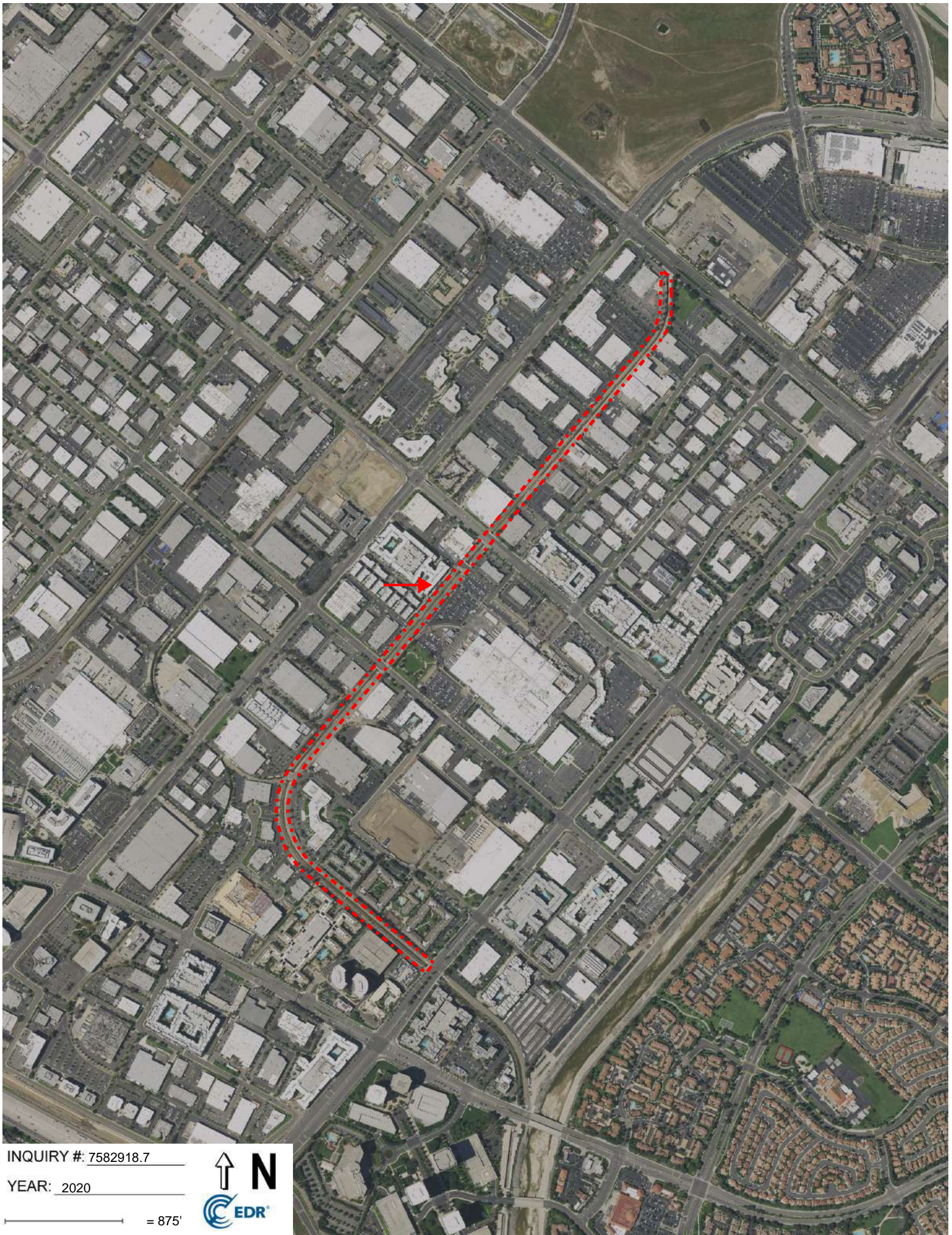
This Report contains certain information obtained from a variety of public and other sources reasonably available to Environmental Data Resources, LLC. It cannot be concluded from this Report that coverage information for the target and surrounding properties does not exist from other sources. This Report is provided on an "AS IS", "AS AVAILABLE" basis. NO WARRANTY EXPRESS OR IMPLIED IS MADE WHATSOEVER IN CONNECTION WITH THIS REPORT.

ENVIRONMENTAL DATA RESOURCES, LLC AND ITS SUBSIDIARIES, AFFILIATES AND THIRD PARTY SUPPLIERS DISCLAIM ALL WARRANTIES, OF ANY KIND OR NATURE, EXPRESS OR IMPLIED, ARISING OUT OF OR RELATED TO THIS REPORT OR ANY OF THE DATA AND INFORMATION PROVIDED IN THIS REPORT, INCLUDING WITHOUT LIMITATION, ANY WARRANTIES REGARDING ACCURACY, QUALITY, CORRECTNESS, COMPLETENESS, COMPREHENSIVENESS, SUITABILITY, MERCHANTABILITY, FITNESS FOR A PARTICULAR PURPOSE, TITLE, NON-INFRINGEMENT, MISAPPROPRIATION, OR OTHERWISE. ALL RISK IS ASSUMED BY THE USER. IN NO EVENT SHALL ENVIRONMENTAL DATA RESOURCES, LLC OR ITS SUBSIDIARIES, AFFILIATES OR THIRD PARTY SUPPLIERS BE LIABLE TO ANYONE FOR ANY DIRECT, INCIDENTAL, INDIRECT, SPECIAL, CONSEQUENTIAL OR OTHER DAMAGES OF ANY TYPE OR KIND (INCLUDING BUT NOT LIMITED TO LOSS OF PROFITS, LOSS OF USE, OR LOSS OF DATA), ARISING OUT OF OR IN ANY WAY CONNECTED WITH THIS REPORT OR ANY OF THE DATA AND INFORMATION PROVIDED IN THIS REPORT.

Any analyses, estimates, ratings, environmental risk levels, or risk codes provided in this Report are provided for illustrative purposes only, and are not intended to provide, nor should they be interpreted as providing any facts regarding, or prediction or forecast of, any environmental risk for any property. Only an assessment performed by a qualified environmental professional can provide findings, opinions or conclusions regarding the environmental risk or conditions in, on or at any property.

Copyright 2024 by Environmental Data Resources, Inc. All rights reserved. Reproduction in any media or format, in whole or in part, of any report or map of Environmental Data Resources, Inc., or its affiliates, is prohibited without prior written permission.

EDR and its logos (including Sanborn and Sanborn Map) are trademarks of Environmental Data Resources, LLC or its affiliates. All other trademarks used herein are the property of their respective owners.

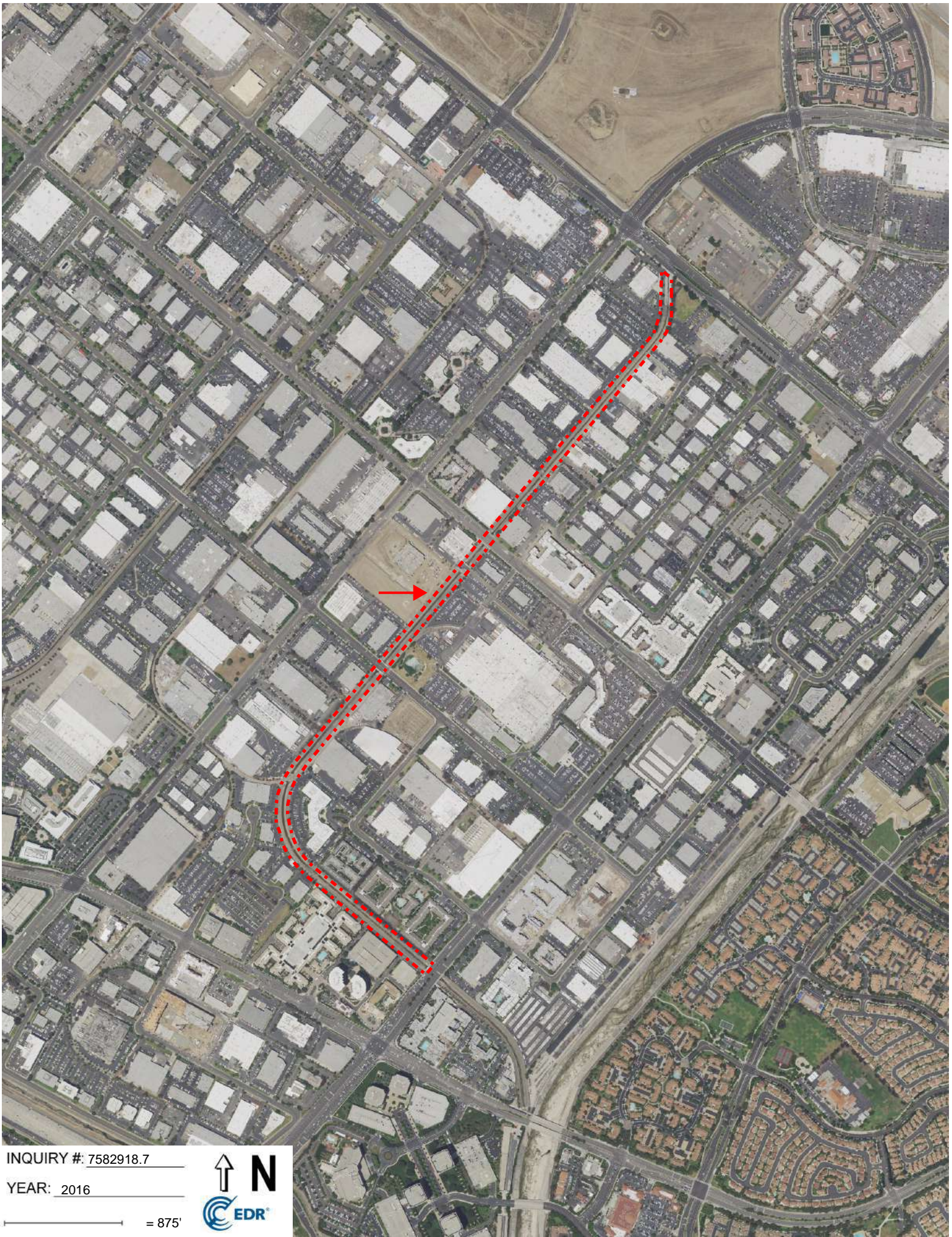


INQUIRY #: 7582918.7

YEAR: 2020

— = 875'



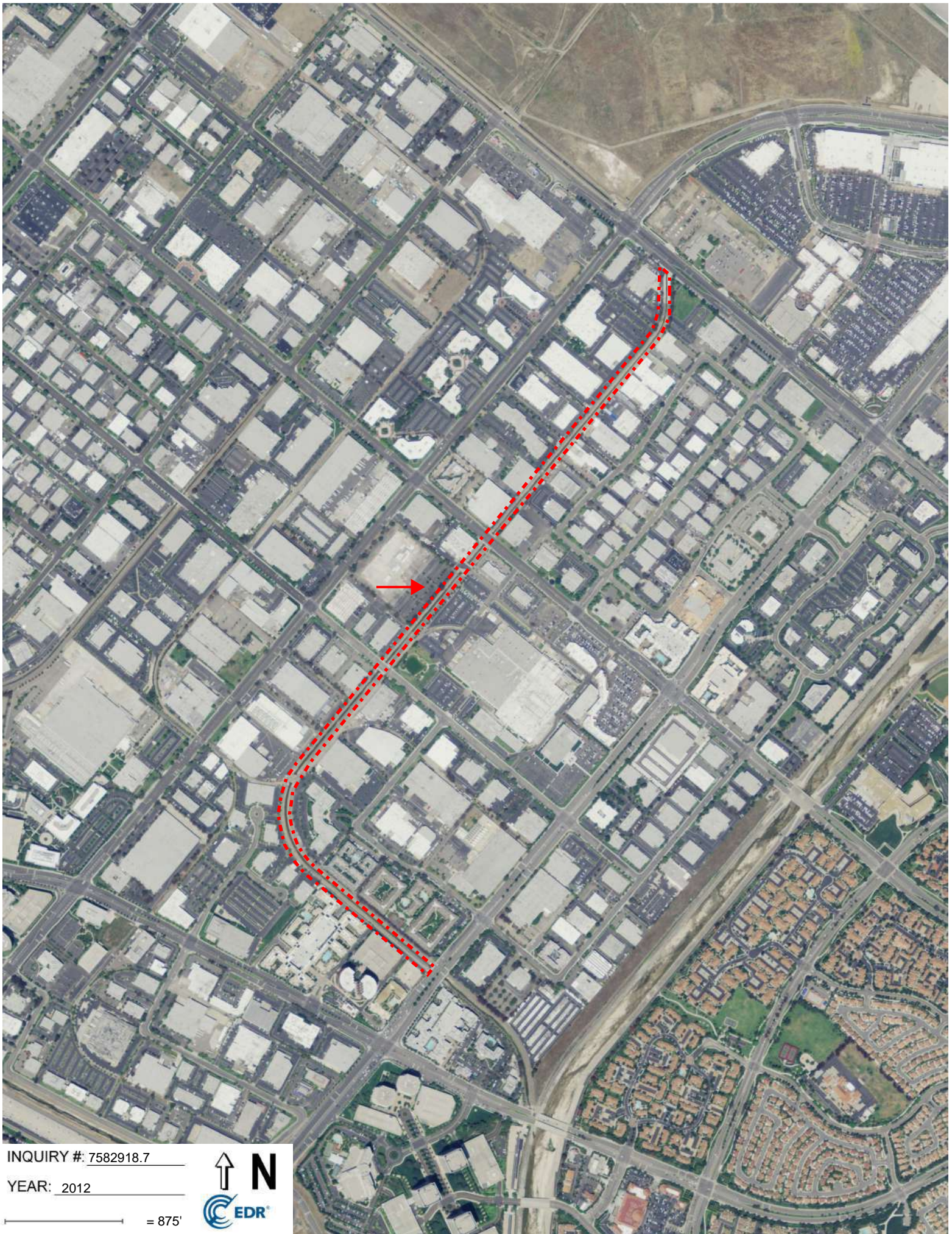


INQUIRY #: 7582918.7

YEAR: 2016

— = 875'



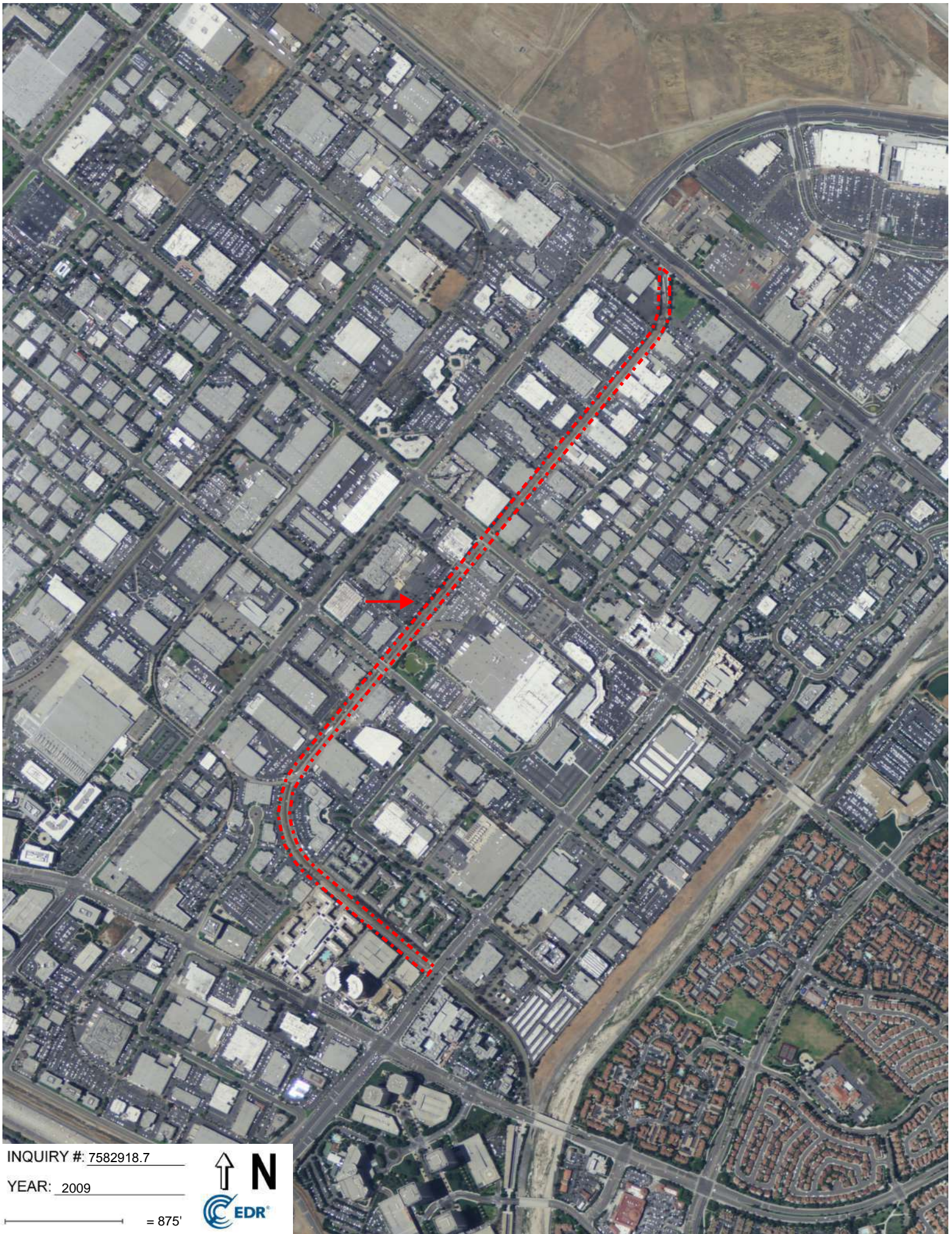


INQUIRY #: 7582918.7

YEAR: 2012

— = 875'





INQUIRY #: 7582918.7

YEAR: 2009

— = 875'





INQUIRY #: 7582918.7

YEAR: 2002

— = 875'





INQUIRY #: 7582918.7

YEAR: 1994

— = 875'





INQUIRY #: 7582918.7

YEAR: 1989

— = 875'





INQUIRY #: 7582918.7

YEAR: 1985

— = 875'






INQUIRY #: 7582918.7

YEAR: 1977

— = 875'





INQUIRY #: 7582918.7

YEAR: 1972

— = 875'





INQUIRY #: 7582918.7

YEAR: 1963

— = 875'





INQUIRY #: 7582918.7

YEAR: 1952

— = 875'





INQUIRY #: 7582918.7

YEAR: 1946

— = 875'



Subject boundary not shown because it exceeds image extent or image is not georeferenced.



INQUIRY #: 7582918.7

YEAR: 1938

— = 875'



Appendix D

EDR Sanborn Map Report

Barranca Channel

Barranca Channel

Irvine, CA 92606

Inquiry Number: 7582918.6

February 29, 2024

Certified Sanborn® Map Report



6 Armstrong Road, 4th floor
Shelton, CT 06484
Toll Free: 800.352.0050
www.edrnet.com

Certified Sanborn® Map Report

02/29/24

Site Name:

Barranca Channel
Barranca Channel
Irvine, CA 92606
EDR Inquiry # 7582918.6

Client Name:

Citadel EHS
1725 Victory Boulevard
Glendale, CA 91201
Contact: Kyle Johnston



The Sanborn Library has been searched by EDR and maps covering the target property location as provided by Citadel EHS were identified for the years listed below. The Sanborn Library is the largest, most complete collection of fire insurance maps. The collection includes maps from Sanborn, Bromley, Perris & Browne, Hopkins, Barlow, and others. Only Environmental Data Resources Inc. (EDR) is authorized to grant rights for commercial reproduction of maps by the Sanborn Library LLC, the copyright holder for the collection. Results can be authenticated by visiting www.edrnet.com/sanborn.

The Sanborn Library is continually enhanced with newly identified map archives. This report accesses all maps in the collection as of the day this report was generated.

Certified Sanborn Results:

Certification # 1323-4ABF-BE17
PO # NA
Project 1358.1101.0



Sanborn® Library search results

Certification #: 1323-4ABF-BE17

UNMAPPED PROPERTY

This report certifies that the complete holdings of the Sanborn Library, LLC collection have been searched based on client supplied target property information, and fire insurance maps covering the target property were not found.

The Sanborn Library includes more than 1.2 million fire insurance maps from Sanborn, Bromley, Perris & Browne, Hopkins, Barlow and others which track historical property usage in approximately 12,000 American cities and towns. Collections searched:

- Library of Congress
- University Publications of America
- EDR Private Collection

The Sanborn Library LLC Since 1866™

Limited Permission To Make Copies

Citadel EHS (the client) is permitted to make up to FIVE photocopies of this Sanborn Map transmittal and each fire insurance map accompanying this report solely for the limited use of its customer. No one other than the client is authorized to make copies. Upon request made directly to an EDR Account Executive, the client may be permitted to make a limited number of additional photocopies. This permission is conditioned upon compliance by the client, its customer and their agents with EDR's copyright policy; a copy of which is available upon request.

Disclaimer - Copyright and Trademark Notice

This Report contains certain information obtained from a variety of public and other sources reasonably available to Environmental Data Resources, LLC. It cannot be concluded from this Report that coverage information for the target and surrounding properties does not exist from other sources. This Report is provided on an "AS IS", "AS AVAILABLE" basis. NO WARRANTY EXPRESS OR IMPLIED IS MADE WHATSOEVER IN CONNECTION WITH THIS REPORT. ENVIRONMENTAL DATA RESOURCES, LLC AND ITS SUBSIDIARIES, AFFILIATES AND THIRD PARTY SUPPLIERS DISCLAIM ALL WARRANTIES, OF ANY KIND OR NATURE, EXPRESS OR IMPLIED, ARISING OUT OF OR RELATED TO THIS REPORT OR ANY OF THE DATA AND INFORMATION PROVIDED IN THIS REPORT, INCLUDING WITHOUT LIMITATION, ANY WARRANTIES REGARDING ACCURACY, QUALITY, CORRECTNESS, COMPLETENESS, COMPREHENSIVENESS, SUITABILITY, MERCHANTABILITY, FITNESS FOR A PARTICULAR PURPOSE, TITLE, NON-INFRINGEMENT, MISAPPROPRIATION, OR OTHERWISE. ALL RISK IS ASSUMED BY THE USER. IN NO EVENT SHALL ENVIRONMENTAL DATA RESOURCES, LLC OR ITS SUBSIDIARIES, AFFILIATES OR THIRD PARTY SUPPLIERS BE LIABLE TO ANYONE FOR ANY DIRECT, INCIDENTAL, INDIRECT, SPECIAL, CONSEQUENTIAL OR OTHER DAMAGES OF ANY TYPE OR KIND (INCLUDING BUT NOT LIMITED TO LOSS OF PROFITS, LOSS OF USE, OR LOSS OF DATA), ARISING OUT OF OR IN ANY WAY CONNECTED WITH THIS REPORT OR ANY OF THE DATA AND INFORMATION PROVIDED IN THIS REPORT. Any analyses, estimates, ratings, environmental risk levels, or risk codes provided in this Report are provided for illustrative purposes only, and are not intended to provide, nor should they be interpreted as providing any facts regarding, or prediction or forecast of, any environmental risk for any property. Only an assessment performed by a qualified environmental professional can provide findings, opinions or conclusions regarding the environmental risk or conditions in, on or at any property.

Copyright 2024 by Environmental Data Resources, Inc. All rights reserved. Reproduction in any media or format, in whole or in part, of any report or map of Environmental Data Resources, Inc., or its affiliates, is prohibited without prior written permission.

EDR and its logos (including Sanborn and Sanborn Map) are trademarks of Environmental Data Resources, LLC or its affiliates. All other trademarks used herein are the property of their respective owners.

Appendix E

EDR City Directory Abstract

Barranca Channel

Barranca Channel
Irvine, CA 92606

Inquiry Number: 7582918.9
April 04, 2024

The EDR-City Directory Abstract

TABLE OF CONTENTS

SECTION

Executive Summary

Findings

City Directory Images

Thank you for your business.

Please contact EDR at 1-800-352-0050
with any questions or comments.

Disclaimer - Copyright and Trademark Notice

This Report contains certain information obtained from a variety of public and other sources reasonably available to Environmental Data Resources, LLC. It cannot be concluded from this Report that coverage information for the target and surrounding properties does not exist from other sources. This Report is provided on an "AS IS", "AS AVAILABLE" basis. **NO WARRANTY EXPRESS OR IMPLIED IS MADE WHATSOEVER IN CONNECTION WITH THIS REPORT. ENVIRONMENTAL DATA RESOURCES, LLC AND ITS SUBSIDIARIES, AFFILIATES AND THIRD PARTY SUPPLIERS DISCLAIM ALL WARRANTIES, OF ANY KIND OR NATURE, EXPRESS OR IMPLIED, ARISING OUT OF OR RELATED TO THIS REPORT OR ANY OF THE DATA AND INFORMATION PROVIDED IN THIS REPORT, INCLUDING WITHOUT LIMITATION, ANY WARRANTIES REGARDING ACCURACY, QUALITY, CORRECTNESS, COMPLETENESS, COMPREHENSIVENESS, SUITABILITY, MERCHANTABILITY, FITNESS FOR A PARTICULAR PURPOSE, TITLE, NON-INFRINGEMENT, MISAPPROPRIATION, OR OTHERWISE. ALL RISK IS ASSUMED BY THE USER. IN NO EVENT SHALL ENVIRONMENTAL DATA RESOURCES, LLC OR ITS SUBSIDIARIES, AFFILIATES OR THIRD PARTY SUPPLIERS BE LIABLE TO ANYONE FOR ANY DIRECT, INCIDENTAL, INDIRECT, SPECIAL, CONSEQUENTIAL OR OTHER DAMAGES OF ANY TYPE OR KIND (INCLUDING BUT NOT LIMITED TO LOSS OF PROFITS, LOSS OF USE, OR LOSS OF DATA), ARISING OUT OF OR IN ANY WAY CONNECTED WITH THIS REPORT OR ANY OF THE DATA AND INFORMATION PROVIDED IN THIS REPORT.** Any analyses, estimates, ratings, environmental risk levels, or risk codes provided in this Report are provided for illustrative purposes only, and are not intended to provide, nor should they be interpreted as providing any facts regarding, or prediction or forecast of, any environmental risk for any property. Only an assessment performed by a qualified environmental professional can provide findings, opinions or conclusions regarding the environmental risk or conditions in, on or at any property.

Copyright 2023 by Environmental Data Resources, LLC. All rights reserved. Reproduction in any media or format, in whole or in part, of any report or map of Environmental Data Resources, LLC, or its affiliates, is prohibited without prior written permission.

EDR and its logos (including Sanborn and Sanborn Map) are trademarks of Environmental Data Resources, LLC or its affiliates. All other trademarks used herein are the property of their respective owners.

EXECUTIVE SUMMARY

DESCRIPTION

Environmental Data Resources, Inc.'s (EDR) City Directory Abstract is a screening tool designed to assist environmental professionals in evaluating potential liability on a target property resulting from past activities. EDR's City Directory Abstract includes a search and abstract of available city directory data. For each address, the directory lists the name of the corresponding occupant at approximately five year intervals.

Business directories including city, cross reference and telephone directories were reviewed, if available, at approximately five year intervals for the years spanning 1920 through current. This report compiles information gathered in this review by geocoding the latitude and longitude of properties identified and gathering information about properties within 1716 feet of the target property.

Summary information obtained is provided in the text of this report.

RECORD SOURCES

The EDR City Directory Report accesses a variety of business directory sources, including Haines, InfoUSA, Polk, Cole, Bresser, and Stewart. Listings marked as EDR Digital Archive access Cole and InfoUSA records. The various directory sources enhance and complement each other to provide a more thorough and accurate report.

EDR is licensed to reproduce certain City Directory works by the copyright holders of those works. The purchaser of this EDR City Directory Report may include it in report(s) delivered to a customer.

RESEARCH SUMMARY

The following research sources were consulted in the preparation of this report. An "X" indicates where information was identified in the source and provided in this report.

<u>Year</u>	<u>Source</u>	<u>TP</u>	<u>Adjoining</u>	<u>Text Abstract</u>	<u>Source Image</u>
2020	EDR Digital Archive	-	X	X	-
2017	Cole Information	-	-	-	-
2014	Cole Information	-	X	X	-
2010	Cole Information	-	X	X	-
2005	Cole Information	-	X	X	-
2002	Haines Company	-	X	X	-
2001	Pacific Telephone	-	-	-	-
2000	Cole Information	-	X	X	-
1997	Pacific Telephone	-	-	-	-
1995	Cole Information	-	X	X	-
	Pacific Bell	-	X	X	-
1992	Cole Information	-	X	X	-
1991	Pacific Bell	-	X	X	-
1986	Pacific Bell	-	X	X	-
1980	Pacific Telephone	-	X	X	-
1975	Luskey Brothers & Co., Inc.	-	X	X	-

EXECUTIVE SUMMARY

<u>Year</u>	<u>Source</u>	<u>TP</u>	<u>Adjoining</u>	<u>Text Abstract</u>	<u>Source Image</u>
1971	Luskey Brothers Co., Inc.	-	-	-	-
1970	GENERAL TELEPHONE CO. OF CALIFORNIA	-	-	-	-
1966	Pacific Telephone	-	-	-	-
1965	ROSS PUBLICATIONS INC.	-	-	-	-
1961	Luskey Brothers & Co.,	-	-	-	-
1960	Unknown	-	-	-	-
1956	LUSKEY BROTHERS & CO. INC.	-	-	-	-
1955	Luskeys Brothers & Co.	-	-	-	-
1952	Luskeys Directory Service Co.	-	-	-	-
1950	The Pacific Telephone and Telegraph Co.	-	-	-	-
1946	Southern California Telephone Co.	-	-	-	-
1945	McCutcheon & Bragonier	-	-	-	-
1941	Southern California Telephone Co.	-	-	-	-
1936	A SAM DAWSON DIRECTORY	-	-	-	-
1930	Western Directory Co.	-	-	-	-
1926	Pacific Telephone	-	-	-	-
1925	Western Directory Co.	-	-	-	-
1922	Kaasen Directory Co.	-	-	-	-
1921	Western Directory Co.	-	-	-	-
1920	Santa Ana Directory Co.	-	-	-	-

EXECUTIVE SUMMARY

SELECTED ADDRESSES

The following addresses were selected by the client, for EDR to research. An "X" indicates where information was identified.

<u>Address</u>	<u>Type</u>	<u>Findings</u>
16666 Von Karman Ave	Client Entered	
16782 Von Karman Ave	Client Entered	
17352 Von Karman Ave	Client Entered	
17400 Von Karman Ave	Client Entered	
16761 Hale Ave	Client Entered	
2481 Alton Pkwy	Client Entered	
2206 Alton Pkwy	Client Entered	
2525 McGaw Avenue	Client Entered	
2362 McGaw Avenue	Client Entered	
17461 Derian Ave	Client Entered	

FINDINGS

TARGET PROPERTY INFORMATION

ADDRESS

Barranca Channel
Irvine, CA 92606

FINDINGS DETAIL

Target Property research detail.

FINDINGS

ADJOINING PROPERTY DETAIL

The following Adjoining Property addresses were researched for this report. Detailed findings are provided for each address.

ALTON

2052 ALTON

<u>Year</u>	<u>Uses</u>	<u>Source</u>
1995	Industrial Metal Supply Co	Pacific Bell
1980	Asies Sports Of Acaerica Inc	Pacific Telephone

2152 ALTON

<u>Year</u>	<u>Uses</u>	<u>Source</u>
1995	Easy Access Self Storage	Pacific Bell

2200 ALTON

<u>Year</u>	<u>Uses</u>	<u>Source</u>
1995	Lido Van & Storage	Pacific Bell
	Lido Van & Storage	Pacific Bell

2206 ALTON

<u>Year</u>	<u>Uses</u>	<u>Source</u>
1995	Gordon Moving & Storage Inc	Pacific Bell

2802 ALTON

<u>Year</u>	<u>Uses</u>	<u>Source</u>
1995	A I S Advanced Image Systems	Pacific Bell
	A I S Advanced Image Systems	Pacific Bell
	A I S Advanced Image Systems	Pacific Bell
	A I S Advanced Image Systems	Pacific Bell

ALTON ARV

2152 ALTON ARV

<u>Year</u>	<u>Uses</u>	<u>Source</u>
1991	Easy Access Self Storage	Pacific Bell
	From Irvne Telephones Call	Pacific Bell

FINDINGS

<u>Year</u>	<u>Uses</u>	<u>Source</u>
1991	Easy Acupuncture Clinic @Garden Grove@	Pacific Bell

ALTON AVE

2051 ALTON AVE

<u>Year</u>	<u>Uses</u>	<u>Source</u>
1991	GERARDS PHOTO LAB	Pacific Bell
1986	GE RARDS PHOTOGRAPHIC LAB	Pacific Bell

2052 ALTON AVE

<u>Year</u>	<u>Uses</u>	<u>Source</u>
1991	Industrial Metal Supply Co	Pacific Bell
1980	I AS ICS Inc Calif Liaison Office	Pacific Telephone
	A S M Company	Pacific Telephone
	Asics Corp Liaison Office	Pacific Telephone

2121 ALTON AVE

<u>Year</u>	<u>Uses</u>	<u>Source</u>
1986	A K A Associates	Pacific Bell
	General Admnlstrltion	Pacific Bell

2152 ALTON AVE

<u>Year</u>	<u>Uses</u>	<u>Source</u>
1986	BE KIN SAPACE MOVIN G & S TORAGE	Pacific Bell
1975	CATES CARR GO TRUCKING CO INC	Luskey Brothers & Co., Inc.

2182 ALTON AVE

<u>Year</u>	<u>Uses</u>	<u>Source</u>
1986	Executive Office	Pacific Bell
	Warehouse	Pacific Bell
	Pantuso Gene Mens Toiletries	Pacific Bell
1980	Action Freightw ays	Pacific Telephone
	Executive Office	Pacific Telephone
	Warehouse	Pacific Telephone
	Pantuso Gene Mens Toiletries	Pacific Telephone

FINDINGS

2200 ALTON AVE

<u>Year</u>	<u>Uses</u>	<u>Source</u>
1991	Atlas Van Lines Agent	Pacific Bell
	International Division Lido Van & Storage	Pacific Bell
	LIDO VAN & STORAGE	Pacific Bell
1986	Allied Van Lines	Pacific Bell
	International Division Lido Van & Storage	Pacific Bell
	LIDO VAN & S TORAGE	Pacific Bell
1980	From San Pedro And Los Anjeles Area Caill	Pacific Telephone
	From San Pedro @Los Angeles@ Area Call	Pacific Telephone

2201 ALTON AVE

<u>Year</u>	<u>Uses</u>	<u>Source</u>
1991	Rogerson Aircraft	Pacific Bell
	Tommma Corp	Pacific Bell
1986	Rogerson Aircraft	Pacific Bell

2206 ALTON AVE

<u>Year</u>	<u>Uses</u>	<u>Source</u>
1986	Marshall Aluminium Products Inc	Pacific Bell
	Marshall Aluminum Products Inc	Pacific Bell
	Marshall Aluminum Sliding Glass Doors	Pacific Bell
1980	Marshall Aluminum Sliding Glass Doors	Pacific Telephone

2222 ALTON AVE

<u>Year</u>	<u>Uses</u>	<u>Source</u>
1980	Taylor Lock Company	Pacific Telephone
1975	Warehouse	Luskey Brothers & Co., Inc.

2481 ALTON AVE

<u>Year</u>	<u>Uses</u>	<u>Source</u>
1995	Transfer Facility	Pacific Bell
	ALLIED VAN LINES AGENTS	Pacific Bell
1991	Irvine	Pacific Bell
	World Forw arders	Pacific Bell
1986	Irvine	Pacific Bell

FINDINGS

<u>Year</u>	<u>Uses</u>	<u>Source</u>
1980	Irvine	Pacific Telephone
	Irvine	Pacific Telephone
1975	Ofc	Luskey Brothers & Co., Inc.
	Ofc	Luskey Brothers & Co., Inc.
	Ofc	Luskey Brothers & Co., Inc.
	Ofc	Luskey Brothers & Co., Inc.
	Ofc	Luskey Brothers & Co., Inc.
	Ofc	Luskey Brothers & Co., Inc.
	Ofc	Luskey Brothers & Co., Inc.
	Balboa Transfer & Storage	Luskey Brothers & Co., Inc.
	Balboa Transfer & Storage	Luskey Brothers & Co., Inc.
	Garden Grove Transfer & Storage Inc	Luskey Brothers & Co., Inc.
	Harbor Storage And Moving Of Orange County	Luskey Brothers & Co., Inc.
	Harbor Storage & Moving Of Orange County	Luskey Brothers & Co., Inc.
	Ofc	Luskey Brothers & Co., Inc.
	Ofc	Luskey Brothers & Co., Inc.
	La Bores Storage & Moving	Luskey Brothers & Co., Inc.
	Ofc	Luskey Brothers & Co., Inc.
	Ofc	Luskey Brothers & Co., Inc.
	Ofc	Luskey Brothers & Co., Inc.
	Pan American Moving & Storage Of Orange County	Luskey Brothers & Co., Inc.
	Sav On Moving & Storage & Sales	Luskey Brothers & Co., Inc.
	Ofc	Luskey Brothers & Co., Inc.
	World Van And Storage Ofc	Luskey Brothers & Co., Inc.
	World Van & Storage Ofc	Luskey Brothers & Co., Inc.

2501 ALTON AVE

<u>Year</u>	<u>Uses</u>	<u>Source</u>
1991	California Surveying Corp	Pacific Bell
	CHURCH ENGINEERING INC	Pacific Bell
	Martin Lloyd Corp	Pacific Bell
1980	Messenger Company The	Pacific Telephone

FINDINGS

<u>Year</u>	<u>Uses</u>	<u>Source</u>
1975	FABMAGIC INC	Luskey Brothers & Co., Inc.

2701 ALTON AVE

<u>Year</u>	<u>Uses</u>	<u>Source</u>
1986	Grace Restaurant Company	Pacific Bell
1975	Main Ofc	Luskey Brothers & Co., Inc.
	Restaurant Services Inc	Luskey Brothers & Co., Inc.

2802 ALTON AVE

<u>Year</u>	<u>Uses</u>	<u>Source</u>
1991	Irvine	Pacific Bell
	Lagana Beach	Pacific Bell
	New port Beach	Pacific Bell

ALTON PKWY

2052 ALTON PKWY

<u>Year</u>	<u>Uses</u>	<u>Source</u>
2020	JESSE GREENHALGH	EDR Digital Archive
	HIMMY STEVENS	EDR Digital Archive
	MARK LOOMIS	EDR Digital Archive
	BRIDGET LI	EDR Digital Archive
	ROEPKE BRIAN	EDR Digital Archive
	TOM PIERCE	EDR Digital Archive
	CATHERINE CHIANG	EDR Digital Archive
	ERIC VARGAS	EDR Digital Archive
	GEOFFREY HUI	EDR Digital Archive
	SHARONDA LEARY	EDR Digital Archive
	DAVE AHRENHOLTZ	EDR Digital Archive
2014	PACIFIC DIGITAL CORP	Cole Information
2010	TRUE NORTH AMERICA INC	Cole Information

2072 ALTON PKWY

<u>Year</u>	<u>Uses</u>	<u>Source</u>
2020	ROY NICK	EDR Digital Archive

FINDINGS

<u>Year</u>	<u>Uses</u>	<u>Source</u>
2020	IM HELSHOJ	EDR Digital Archive
	RICK KERRIGAN	EDR Digital Archive
	JASON FRIESEN	EDR Digital Archive
	MAX MILLER	EDR Digital Archive
	DAVE BARTON	EDR Digital Archive
	STEPHEN STOPPENBRINK	EDR Digital Archive
	TIMOTHY LORY	EDR Digital Archive
	BRIAN BENNETT	EDR Digital Archive
	CARL DEMBEK	EDR Digital Archive
	STEVE ALVAREZ	EDR Digital Archive
	WINDHOLZ JEREMY	EDR Digital Archive
	LUIS MUNOC	EDR Digital Archive
2014	WCA O'DONNELL INDCOR PROPERTIES BU	Cole Information
2010	INDUSTRIAL METAL SUPPLY CO	Cole Information
	NORMAN INDUSTRIAL	Cole Information
2005	INDUSTRIAL METAL SUPPLY CO	Cole Information

2102 ALTON PKWY

<u>Year</u>	<u>Uses</u>	<u>Source</u>
2020	CHELY FREGOSO	EDR Digital Archive
	KEITH SPENCER	EDR Digital Archive
	JENNIFER WU	EDR Digital Archive
	JORGE RODRIGUEZ	EDR Digital Archive
	EDDY CHAVEZ	EDR Digital Archive
	RYAN FORMAN	EDR Digital Archive
	TRAM HUYNH	EDR Digital Archive
	EDDY MENDEZ	EDR Digital Archive
	BRAD BLEICK	EDR Digital Archive
	GEETHA NATH	EDR Digital Archive
	PETER BURKE	EDR Digital Archive
	EMMA WESSMAN	EDR Digital Archive
	JULIE SCHMIDLER	EDR Digital Archive
	JORGE FRAN?A	EDR Digital Archive

FINDINGS

<u>Year</u>	<u>Uses</u>	<u>Source</u>
2014	FOREVER FOUNDATIONS & FRAME	Cole Information
2010	CITIZENS AMERICA CORP	Cole Information
	DISPLAY BOYS	Cole Information
	LOOMWORKS APPAREL	Cole Information
	MY PRINT CORP	Cole Information
2005	TRI STAR DISTRIBUTION	Cole Information
	TRI STAR DISTRIBUTIONS	Cole Information
	MAYHEW & ASSOCS INC / TRI STAR SALES	Cole Information
	PAPER MANUFACTURING CO	Cole Information
	IRVINE WORLD TRADE CO	Cole Information
	CITIZEN AMERICA CORP	Cole Information
	MAYHEW & ASSOCS	Cole Information

2121 ALTON PKWY

<u>Year</u>	<u>Uses</u>	<u>Source</u>
2020	WARREN OLSEN	EDR Digital Archive
	ASHLEY HALL	EDR Digital Archive
	ANDRES GUTIERREZ	EDR Digital Archive
	JOHN YOSAS	EDR Digital Archive
	JOEL GUMBAYAN	EDR Digital Archive
	VICKI MUNSELL	EDR Digital Archive
	AL CALDERON	EDR Digital Archive
	CHASE ALCARAZ	EDR Digital Archive
	FRANCESCO PALLADINO	EDR Digital Archive
	BAMRUNG BOONMEE	EDR Digital Archive
	JUDY BERNAL	EDR Digital Archive
	RUSSELL SAPP	EDR Digital Archive
	ARIEL CANIZARES	EDR Digital Archive
	FLETCHER RICK	EDR Digital Archive
	KYLIE MONTOYA	EDR Digital Archive
	JORGE KURMEN	EDR Digital Archive
	JAY KING	EDR Digital Archive
NATHAN JAFFE	EDR Digital Archive	

FINDINGS

<u>Year</u>	<u>Uses</u>	<u>Source</u>
2020	KARLA PETRICH	EDR Digital Archive
	DANIEL ALEXANDER	EDR Digital Archive
	CALDERON ALEXIS	EDR Digital Archive
	LORI FOX	EDR Digital Archive
	RON FORTIER	EDR Digital Archive
	DANIELLE MITCHELL	EDR Digital Archive
	CREIGHTON MULLIKIN	EDR Digital Archive
	TAPAS DUTTA	EDR Digital Archive
	JOHN OSULLIVAN	EDR Digital Archive
	JOE MARTINO	EDR Digital Archive
	PHILLIP LOPEZ	EDR Digital Archive
	CRAIG PAIKOFF	EDR Digital Archive
	DREW KEVIN	EDR Digital Archive
	JEFF GARFIELD	EDR Digital Archive
	DEA CHARACTER	EDR Digital Archive
	FARIAS ARTHUR	EDR Digital Archive
	MICHAEL BUENAVENTURA	EDR Digital Archive
	PAUL OKERLUND	EDR Digital Archive
	GROSS BART	EDR Digital Archive
	JERRY KONZEN	EDR Digital Archive
	ARTHUR FARIAS	EDR Digital Archive
	ALEXIS CALDERON	EDR Digital Archive
	JACOB HOPSON	EDR Digital Archive
	JOHN COLLIER	EDR Digital Archive
	MARTIN GRAHAM	EDR Digital Archive
	RICK FLETCHER	EDR Digital Archive
	KIMBERLY TESTA	EDR Digital Archive
	KIM STEPHENSON	EDR Digital Archive
	ALVARO-ESTEVEZ KATHRYN	EDR Digital Archive
	JASON BOLAND	EDR Digital Archive
	JEREMY ALESESCU	EDR Digital Archive
	JAVIER GONZALEZ	EDR Digital Archive

FINDINGS

<u>Year</u>	<u>Uses</u>	<u>Source</u>
2020	MARY GADSON	EDR Digital Archive
	BRITAIN TIM	EDR Digital Archive
	MILLIKAN CHEREE	EDR Digital Archive
	ARLENE LOPEZ	EDR Digital Archive
	ALYSSON DARBY	EDR Digital Archive
2014	ANTHEM FOUNDATION	Cole Information
	HORIZON PACIFIC	Cole Information
	YOUR HEALTHCREDIT	Cole Information
	C&C ENGINEERING	Cole Information
	AYN RAND INSTITUTE	Cole Information
2010	AYN RAND INSTITUTE	Cole Information
	ANTHEM FOUNDATION	Cole Information
	AYN RAND BOOKSTORE	Cole Information
	HARBOURTON MORTGAGE INVESTMENT	Cole Information
	HMIC	Cole Information
	PACIFIC THRIFT & LOAN	Cole Information
	GARRICK UPDEGRAPH	Cole Information
	LEIGHTON & ASSOCIATES	Cole Information
2005	HARBOURTON MORTGAGE CORP	Cole Information
	MICRO TIMES	Cole Information
	AYN RAND INSTITUTE	Cole Information
	ORANGE COUNTY APARTMENT GUIDE	Cole Information
	OCON	Cole Information
	PRIME FUNDING	Cole Information
	SECOND RENAISSANCE BOOKS	Cole Information
	DIEHL EVANS & CO LLP	Cole Information
	INTERTEC PUBLISHING	Cole Information
	HAAS PUBLISHING CO INC	Cole Information
	ELECTRONICS SOURCE BOOK	Cole Information
	RAND AYN	Cole Information

FINDINGS

2152 ALTON PKWY

<u>Year</u>	<u>Uses</u>	<u>Source</u>
2020	GOLDIE MOSES	EDR Digital Archive
	KATHY SPRINKEL	EDR Digital Archive
	QUENTIN ORR	EDR Digital Archive
	RAUL ZAMORA	EDR Digital Archive
	TONY SADLER	EDR Digital Archive
2014	CAR CARRIER & SHIPPING	Cole Information
	AFFORDABLE MOVING & STORAGE	Cole Information
	LIDO VAN & STORAGE	Cole Information
	APEX TENT & PARTY	Cole Information
2010	LIDO VAN & STORAGE CO INC	Cole Information
	GREG MARTIN AUCTIONS	Cole Information
	AFFORDABLE MOVING & STORAGE	Cole Information
	WILSHIRE INVESTOR GROUP LLC	Cole Information
	APEX TENT & PARTY	Cole Information
2005	CONTRACT SERVICES INC	Cole Information
	WATER COIL HO	Cole Information
	VISION PRODUCTION	Cole Information
	COIL WATER	Cole Information

2182 ALTON PKWY

<u>Year</u>	<u>Uses</u>	<u>Source</u>
2020	SOSAN RANJBAR	EDR Digital Archive
	FARREL MADISON	EDR Digital Archive
	ROBERT GUITERREZ	EDR Digital Archive
	SARA KHORRAMSHAHI	EDR Digital Archive
	HOSSEIN NASROLLAHI	EDR Digital Archive
	TOM LOUCKS	EDR Digital Archive
	AUNTIE PARKER	EDR Digital Archive
	BENITO GUAJARDO	EDR Digital Archive
	BRUCE HUNG	EDR Digital Archive
2014	R R WEST COAST	Cole Information
	OPEN HOUSE INTERIORS	Cole Information

FINDINGS

<u>Year</u>	<u>Uses</u>	<u>Source</u>
2014	BLUEFIN	Cole Information
	UHAUL	Cole Information
	OCEWASTE RECYCLE	Cole Information
	AUCTION & TRADING INC	Cole Information
	MOVING DEPOT	Cole Information
	CONTRACT SERVICES INC	Cole Information
2010	R & G INSTALLATIONS	Cole Information
	OCE WASTE RECYCLE	Cole Information
	CONTRACT SERVICES INC	Cole Information
	MOVING DEPOT	Cole Information
	OPEN HOUSE INTERIORS	Cole Information
2005	KYOWA AMERICA CORP	Cole Information
	FOURTEEN FORTY LOGISTICS	Cole Information
	R & G INSTALLATIONS INC	Cole Information
	FRANK W WINNE & SON INC	Cole Information
	OPEN HOUSE INTERIORS	Cole Information
	PATRICIA DAKIDES	Cole Information
	WALLACE WONG	Cole Information

2200 ALTON PKWY

<u>Year</u>	<u>Uses</u>	<u>Source</u>
2020	AMY MUENZ	EDR Digital Archive
	MICHELE WINTER	EDR Digital Archive
	CHRIS CROSSON	EDR Digital Archive
2014	BROWN PACKAGING	Cole Information
2005	VAN LIDO & STORAGE CO INC	Cole Information
	LIDO VAN & STORAGE	Cole Information
	DOGGIE WALK BAGS INC	Cole Information

2201 ALTON PKWY

<u>Year</u>	<u>Uses</u>	<u>Source</u>
2020	SIMON HARVEY	EDR Digital Archive
	CHANDARIN KIM	EDR Digital Archive
	LESLIE MCKINNEY	EDR Digital Archive

FINDINGS

<u>Year</u>	<u>Uses</u>	<u>Source</u>
2020	EDUARDO CHEE	EDR Digital Archive
	MILLIE MIKULSKI	EDR Digital Archive
	KEVIN AGOVINO	EDR Digital Archive
	TIM HABAL	EDR Digital Archive
	EDWARD JANKOWSKI	EDR Digital Archive
	MARK HOOSE	EDR Digital Archive
	NATALIE SHIPLEY	EDR Digital Archive
	DANIEL GAW	EDR Digital Archive
	EDWARD HANNA	EDR Digital Archive
	LEE RAAB	EDR Digital Archive
	BLANCA AVILA	EDR Digital Archive
	KEN KLEINFELTER	EDR Digital Archive
	MELISSA OROSCO	EDR Digital Archive
	TINA CHAN	EDR Digital Archive
	DAVID BJORUM	EDR Digital Archive
	ROY KYM	EDR Digital Archive
	STACY GARNER	EDR Digital Archive
	BRIAN TAN	EDR Digital Archive
	GLORIA ECKLUND	EDR Digital Archive
	RON GOMER	EDR Digital Archive
	LINDA GARCIA	EDR Digital Archive
	HOANG PHAM	EDR Digital Archive
	MICHELLE CHEN	EDR Digital Archive
	GRACE SU	EDR Digital Archive
	CHARLES BURTON	EDR Digital Archive
	MARTIN HAMILTON	EDR Digital Archive
	KEVIN NAHIN	EDR Digital Archive
	HOWARD ROYSTER	EDR Digital Archive
	CRAIG BICKMESE	EDR Digital Archive
	RON ROSS	EDR Digital Archive
	EDWARD YOUNG	EDR Digital Archive
	JEAN ERMEL	EDR Digital Archive

FINDINGS

<u>Year</u>	<u>Uses</u>	<u>Source</u>
2020	ROBERT TAYLOR	EDR Digital Archive
	GERARDO RODRIGUEZ	EDR Digital Archive
	CESAR ALVAREZ	EDR Digital Archive
	DON LAM	EDR Digital Archive
	LARRY SMITH	EDR Digital Archive
	GEORGE MARTIN	EDR Digital Archive
	ROBBIE NALLS	EDR Digital Archive
	ROBERT GARCIA	EDR Digital Archive
	CRAIG WHITTAKER	EDR Digital Archive
	GUS TOULATOS	EDR Digital Archive
	GARY WEITZMAN	EDR Digital Archive
	CHUCK WARMOTH	EDR Digital Archive
	MARK OSER	EDR Digital Archive
	ROGER RUPPERT	EDR Digital Archive
	RAOUL RAMOS	EDR Digital Archive
	DOUG GONDELA	EDR Digital Archive
	ANDY SOTO	EDR Digital Archive
	CRAIG SMITH	EDR Digital Archive
	TRUDY FEHULTIES	EDR Digital Archive
	PATRICK THOMPSON	EDR Digital Archive
	ROY SEINBERG	EDR Digital Archive
	ED BOOTH	EDR Digital Archive
	CHAN KIM	EDR Digital Archive
	THOMAS HOLMQUIST	EDR Digital Archive
	PETER SMITH	EDR Digital Archive
	KENNETH LAI	EDR Digital Archive
	TOM ALLOWAY	EDR Digital Archive
	CHRISTY JOY	EDR Digital Archive
	FRED LUCAS	EDR Digital Archive
	MILT PZINGER	EDR Digital Archive
	DAVID MOWAT	EDR Digital Archive
	JAVIER REYES	EDR Digital Archive

FINDINGS

<u>Year</u>	<u>Uses</u>	<u>Source</u>
2020	RICHARD IRVINE	EDR Digital Archive
	ARTHUR RODRIGUEZ	EDR Digital Archive
	BRIAN NOTTINGHAM	EDR Digital Archive
	SHARON MCILVAINE	EDR Digital Archive
	MONICA PALOS	EDR Digital Archive
	JEFFREY DALE	EDR Digital Archive
	JOHN WARRICK	EDR Digital Archive
	GORDON NEAL	EDR Digital Archive
	JOHN GENE	EDR Digital Archive
	MICHAEL ROGERSON	EDR Digital Archive
	GERRY HITT	EDR Digital Archive
	ELIZA MA	EDR Digital Archive
	PAUL VALOV	EDR Digital Archive
	RACHEL YAN	EDR Digital Archive
	DENNIS ZOLLMAN	EDR Digital Archive
	JAMES THELEN	EDR Digital Archive
	TRAVIS HACK	EDR Digital Archive
	TRUDY SCHULTIES	EDR Digital Archive
	BOB HOPKINS	EDR Digital Archive
	TANIA GONZALEZ	EDR Digital Archive
	CHIP HENERDSON	EDR Digital Archive
	DONALD LIVINGSTON	EDR Digital Archive
	AMY MUENZ	EDR Digital Archive
	TOM ROGERSON	EDR Digital Archive
	JUSTIN DELANEY	EDR Digital Archive
	DOUGLAS FERNANDES	EDR Digital Archive
	SHANE ABRAHAM	EDR Digital Archive
	HERMAN YIH	EDR Digital Archive
	DAN ZEVALLOS	EDR Digital Archive
	ISABEL SAUERBREY	EDR Digital Archive
	KWOK WONG	EDR Digital Archive
	JOJO AZUSADA	EDR Digital Archive

FINDINGS

<u>Year</u>	<u>Uses</u>	<u>Source</u>
2020	SCOTT WILSON	EDR Digital Archive
	MARJOSE TARTT	EDR Digital Archive
	ART TOCCO	EDR Digital Archive
	BEN MARTINEZ	EDR Digital Archive
	ROBERT KLEIN	EDR Digital Archive
	MARICELA DIAZ	EDR Digital Archive
2014	ROGERSON AIRCRAFT	Cole Information
2010	INTHEAIRNET LTD	Cole Information
	AIRCRAFT EQUIPMENT GROUP	Cole Information
	ROBERSON AIRCRAFT	Cole Information
	ROGERSON AIRCRAFT CORP	Cole Information
2005	T M S DESIGN ASSOCIATES	Cole Information
	MICHAEL ROGERSON CONSTRUCTION	Cole Information
	INTHEAIRNET LLC	Cole Information
	KRATOS PRESSURE PRODUCTS	Cole Information

2450 ALTON PKWY

<u>Year</u>	<u>Uses</u>	<u>Source</u>
2014	HERMAN GONZALEZ CLEANING SERVICE	Cole Information
2010	HARPER GROUP	Cole Information

2452 ALTON PKWY

<u>Year</u>	<u>Uses</u>	<u>Source</u>
2014	ASSISTANCE LEAGUE OF IRVINE THRIFT A	Cole Information
2010	SWISS WATCH GALLERY INC	Cole Information
	ASSISTANCE LEAGUE OF IRVINE	Cole Information

2454 ALTON PKWY

<u>Year</u>	<u>Uses</u>	<u>Source</u>
2020	CAROL BEAUCHAMP	EDR Digital Archive
	JUSTIN PAPA	EDR Digital Archive
	JANIE MFT	EDR Digital Archive
	ROBERT BEAUCHAMP	EDR Digital Archive
	SHIRLEY AVILA	EDR Digital Archive

FINDINGS

<u>Year</u>	<u>Uses</u>	<u>Source</u>
2020	CASSIDY PAPA	EDR Digital Archive
	STACY PAPA	EDR Digital Archive
	DOROTHY CAMPBELL	EDR Digital Archive
	MELISSA PH	EDR Digital Archive
	DAVID BEAUCHAMP	EDR Digital Archive

2456 ALTON PKWY

<u>Year</u>	<u>Uses</u>	<u>Source</u>
2014	GENETEX INC	Cole Information
2010	GENETEX INC	Cole Information

2458 ALTON PKWY

<u>Year</u>	<u>Uses</u>	<u>Source</u>
2014	QUALTEST INC	Cole Information
	PMI MEDICAL COMPANY	Cole Information
2010	PAIN RELIEF TECHNOLOGIES	Cole Information
	QUAL TEST INC	Cole Information
	QUALITY MICROBIOLOGY SVC INC	Cole Information

2481 ALTON PKWY

<u>Year</u>	<u>Uses</u>	<u>Source</u>
2020	JORDAN URENA	EDR Digital Archive
	RACHEL SHERMAN	EDR Digital Archive
	WILLIAM RASCON	EDR Digital Archive
	LANA HOWELL	EDR Digital Archive
2014	INDUSTRIAL METAL SUPPLY CO	Cole Information
2005	WOOD FLOORING DISTRIBUTORS	Cole Information
2000	SUSAN DURAND	Cole Information

2500 ALTON PKWY

<u>Year</u>	<u>Uses</u>	<u>Source</u>
2020	FAY MANSOURI DDS	EDR Digital Archive
	JOHN SEDAROS	EDR Digital Archive
	KATRINA ORDOEZ	EDR Digital Archive
	JASON CHO	EDR Digital Archive

FINDINGS

<u>Year</u>	<u>Uses</u>	<u>Source</u>
2020	RD MCDUGALL	EDR Digital Archive
	NORA SAKIZ	EDR Digital Archive
	MELISSA TEER	EDR Digital Archive
	LAWRENCE CHAO	EDR Digital Archive
	JANAE ALLEN	EDR Digital Archive
	ALI MANSOURI	EDR Digital Archive
	OMID VESAL	EDR Digital Archive
	DIANA NGUYEN	EDR Digital Archive
	ANA RESENDIZ-CRUZ	EDR Digital Archive
	FAY MANSOURI	EDR Digital Archive
	LANE WONG	EDR Digital Archive
	IRWIN WONG	EDR Digital Archive
	JERI WALLITSCH	EDR Digital Archive
	YASAMIN BEHBEHANI	EDR Digital Archive
	LAUREN LU	EDR Digital Archive
	JONATHAN ALVARADO	EDR Digital Archive
	MARYBETH BUBBLES	EDR Digital Archive
	SHELBY GUBLER	EDR Digital Archive
	KARINA SAFFI	EDR Digital Archive
	AUDREY WONG	EDR Digital Archive
CONNIE RITRIEVI	EDR Digital Archive	
TYLER MCDOWELL	EDR Digital Archive	
2014	LEE PATRICK DDS	Cole Information
	IRVINE ACUPUNCTURE	Cole Information
	IRVINE URGENT CARE	Cole Information
	DERM REFRESH	Cole Information
	IRVINE ENDODONTICS	Cole Information
	CHAO LAWRENCE	Cole Information
	CHAO VISION INSTITUTE	Cole Information
	BAGHAI ROXANNA DDS	Cole Information
	SERENE DENTAL CENTER	Cole Information
	VITALAE WELLNESS	Cole Information

FINDINGS

<u>Year</u>	<u>Uses</u>	<u>Source</u>
2014	HOPE IVF & FERTILITY CENTER	Cole Information
	KHORASHADI A KATHRYN DR	Cole Information
	WONG LANE DR	Cole Information
	PATRICK LEE	Cole Information
	AFAGH KHORASHADI	Cole Information
	ROXANNA BAGHAI	Cole Information
2010	IRVINE ACUPUNCTURE	Cole Information
	KHORASHADI AFAGH MD	Cole Information
	SERENE DENTAL GROUP	Cole Information
	SERENE DENTAL CTR	Cole Information
	IRVINE URGENT CARE	Cole Information
	PHAM THANG T MD	Cole Information
	IRVINE ENDODONTICS	Cole Information
	VITALITY HEALTH & WELLNESS	Cole Information
	BAGHAI ROXANNA DDS	Cole Information
	HOPE FERTILITY CTR	Cole Information
	KIM MEDICAL GROUP	Cole Information
	ABC KIDS DENTAL	Cole Information
	HOPE IVF FERTILITY CTR	Cole Information
	IRVINE CHILDRENS MEDICAL GROUP	Cole Information
	CHAO VISION INSTITUTE	Cole Information
PATRICK LEE	Cole Information	
AFAGH KHORASHADI	Cole Information	
ROXANNA BAGHAI	Cole Information	

2501 ALTON PKWY

<u>Year</u>	<u>Uses</u>	<u>Source</u>
2020	KYLE KELLER	EDR Digital Archive
	MARK ZAVERL	EDR Digital Archive
	JOANN WRIGHT	EDR Digital Archive
	CHUNG PHO	EDR Digital Archive
	CLARA FRANCO	EDR Digital Archive
	PATRICIA OGORMAN	EDR Digital Archive

FINDINGS

<u>Year</u>	<u>Uses</u>	<u>Source</u>
2020	MESHA CICHON	EDR Digital Archive
	ALEXANDER INSIGNARES	EDR Digital Archive
	BRIAN CRAYCRAFT	EDR Digital Archive
	FLOR MARTINEZ	EDR Digital Archive
	JIMMY TROXELL	EDR Digital Archive
	JOHN WAY	EDR Digital Archive
	ANNA ACOSTA	EDR Digital Archive
	KEN BLOCK	EDR Digital Archive
	DAVID LOPEZ	EDR Digital Archive
	MICHAEL KONOPISOS	EDR Digital Archive
	ANDI MACFARLANE	EDR Digital Archive
	MATT MCCOLLUM	EDR Digital Archive
	JO BLO	EDR Digital Archive
	ERIC OLMOS	EDR Digital Archive
	COLETTE GUYENNE	EDR Digital Archive
	KRISTINA BIANCA	EDR Digital Archive
	AGUSTIN YAP	EDR Digital Archive
	JUSTINE MARSING	EDR Digital Archive
	JEFF BOUGHER	EDR Digital Archive
2014	FINANCE DIRECT	Cole Information
2005	AAAAA TRAVEL CLUBS INTERNATIONAL	Cole Information
	ALL STATE ESCROW	Cole Information

2526 ALTON PKWY

<u>Year</u>	<u>Uses</u>	<u>Source</u>
2010	CBM INC	Cole Information
2005	JAMBOREE WORSHIP CENTER	Cole Information

2545 ALTON PKWY

<u>Year</u>	<u>Uses</u>	<u>Source</u>
2014	RICHARD BEAUCHAMP	Cole Information

FINDINGS

2600 ALTON PKWY

<u>Year</u>	<u>Uses</u>	<u>Source</u>
2014	FOUR SEASONS TRAVEL	Cole Information
	LOVE LETTER CHICKEN & PIZZA	Cole Information
	BB BRAND INC	Cole Information
	TOUS LES JOURS	Cole Information
	H HEALTH STORE	Cole Information
	AMORE IRVINE THE	Cole Information
2010	TOUS LES JOURS USALLC	Cole Information
	FOUR SEASONS TRAVEL	Cole Information
	COSMETIC PLAZA	Cole Information
	H JEWELRY	Cole Information
	LIVINGSTONE PROPERTY & MGMT	Cole Information
	H HEALTH STORE	Cole Information

2630 ALTON PKWY

<u>Year</u>	<u>Uses</u>	<u>Source</u>
2014	CJ FOOD COURT LLC	Cole Information
2010	C J FOOD COURT LLC	Cole Information

2700 ALTON PKWY

<u>Year</u>	<u>Uses</u>	<u>Source</u>
2020	THUY-MI LY	EDR Digital Archive
	JOSEPHINE HUANG	EDR Digital Archive
	KAI-CHIEH CHI	EDR Digital Archive
	CONNIE HSU	EDR Digital Archive
	ANTHONY RICHARD	EDR Digital Archive
	NORBU OOTSUNA	EDR Digital Archive
	RANDY SOUNDERS	EDR Digital Archive
	CYNTHIA NGUYEN	EDR Digital Archive
	2014	PAPAYA THAI BISTRO
IRVINE HAIR STUDIO		Cole Information
SANDWICH CLUB		Cole Information
BCD TOFU HOUSE		Cole Information
KULA SUSHI USA INC		Cole Information

FINDINGS

<u>Year</u>	<u>Uses</u>	<u>Source</u>
2014	PALACE BEAUTY	Cole Information
	LOLLICUP LLC	Cole Information
	JP MEDICAL GROUP INC	Cole Information
	85C BAKERY CAFE	Cole Information
	AJISEN RAMEN	Cole Information
	KMC DENTAL GROUP	Cole Information
	SOHO KITCHEN STUDIO INC	Cole Information
	WAVE PLASTIC SURGERY INC	Cole Information
	GOGO REALTORS INC	Cole Information
	CAPITAL SEAFOOD RESTAURANT	Cole Information
	FAIRCHILD FOOD USA	Cole Information
	MAJESTIC SPA	Cole Information
	RAMEN AJISEN	Cole Information
2010	STICKI PICKI	Cole Information
	CREPES DE PARIS	Cole Information
	BCD TOFU HOUSE	Cole Information
	COSMEDY	Cole Information
	85C BAKERY CAFE	Cole Information
	PALACE BEAUTY	Cole Information
	AURA BEAUTY SPA	Cole Information
	DREAM GELATO LLC	Cole Information
	CAPITAL SEAFOOD RESTAURANT	Cole Information
	CEFIORE	Cole Information
MAJESTIC SPA	Cole Information	

2710 ALTON PKWY

<u>Year</u>	<u>Uses</u>	<u>Source</u>
2020	KATIE LANG	EDR Digital Archive
	KYUNG YOON	EDR Digital Archive
	KATHLEEN NEILL	EDR Digital Archive
	TETSUYA AMURA	EDR Digital Archive
	RICHARD BITNEY	EDR Digital Archive
	HSU JOHN	EDR Digital Archive

FINDINGS

<u>Year</u>	<u>Uses</u>	<u>Source</u>
2020	HU EMILY	EDR Digital Archive
2014	CURRY HOUSE COCO ICHIBANYA	Cole Information
	EPICUREAN DELIGHTS INC	Cole Information
	TOKYO TABLE IRVINE JAMBOREE	Cole Information
	WU OPTOMETRIC INSTITUTE INC	Cole Information
	PLUSH	Cole Information
	HI HAIR INC	Cole Information
	PIYO PIYO	Cole Information
	TAKASHIMA	Cole Information
	YOGURTLAND DIAMOND JAMBOREE	Cole Information
	SWSH INC	Cole Information
2010	TOKYO TABLE IRVINE JAMBOREE	Cole Information
	WU OPTOMETRIC INSTITUTE INC	Cole Information
	CAMPUS VIDEO & MAIL CTR	Cole Information
	PLUSH	Cole Information
	HIMO	Cole Information
2730 ALTON PKWY		
<u>Year</u>	<u>Uses</u>	<u>Source</u>
2014	NEW CORNER JAMBOREE INC	Cole Information
	SHINHAN BANK IRVINE	Cole Information
2010	SHINHAN BANK	Cole Information
2738 ALTON PKWY		
<u>Year</u>	<u>Uses</u>	<u>Source</u>
2014	DIAMOND JAMBOREE UNLIMITED	Cole Information
2010	DIAMOND JAMBOREE UNLIMITED	Cole Information
2740 ALTON PKWY		
<u>Year</u>	<u>Uses</u>	<u>Source</u>
2014	KICKING CRAB	Cole Information
2750 ALTON PKWY		
<u>Year</u>	<u>Uses</u>	<u>Source</u>
2014	BON EPI TAPISSERIE CAFE LLC	Cole Information

FINDINGS

<u>Year</u>	<u>Uses</u>	<u>Source</u>
2014	URBAN SEOUL	Cole Information
	YIGAH RESTAURANT	Cole Information
	ORIGINAL BUFFALO WINGS RESTAURANT	Cole Information
	BBQ CHICKEN	Cole Information
2010	BON EPI TAPISSERIE CAFE LLC	Cole Information
	ORIGINAL BUFFALO WINGS RSTRNT	Cole Information
	CHAE BAN CORP	Cole Information
	BBQ CHICKEN	Cole Information
	PHONE 2 GO	Cole Information

2777 ALTON PKWY

<u>Year</u>	<u>Uses</u>	<u>Source</u>
2020	KARL CORTEZ	EDR Digital Archive
	LINDZY RUTTENBERG	EDR Digital Archive
	YOUNG JIN	EDR Digital Archive
	BRUCE LEE	EDR Digital Archive
	ROSAMUND GRIFFIN	EDR Digital Archive
	TIFFANY STOWERS	EDR Digital Archive
	JOHANNA FLORES	EDR Digital Archive
	NICHOLAS PURSE	EDR Digital Archive
	ANNA FOSNAUGH	EDR Digital Archive
	HARINI RAJARAMAN	EDR Digital Archive
	JAMES CODY	EDR Digital Archive
	MICHELLE HU	EDR Digital Archive
	LI JIANG	EDR Digital Archive
	ANDRE MATHESON	EDR Digital Archive
	JASON ALLEN	EDR Digital Archive
	ANNIE LEE	EDR Digital Archive
	SANA SYED	EDR Digital Archive
	JULIAN TAN	EDR Digital Archive
	MICHAEL FOX	EDR Digital Archive
CYNTHIA ALT	EDR Digital Archive	
SHAWN BLAKESLEY	EDR Digital Archive	

FINDINGS

<u>Year</u>	<u>Uses</u>	<u>Source</u>
2020	REAGAN GRIFFIN	EDR Digital Archive
	ADRIAN LIAUW	EDR Digital Archive
	MONICA SAAVEDRA	EDR Digital Archive
	PETER LEE	EDR Digital Archive
	HYUN CHO	EDR Digital Archive
	ROBERT ROWAN	EDR Digital Archive
	DANIEL LEE	EDR Digital Archive
	MOHAMMED SHARIFF	EDR Digital Archive
	JASON ZHANG	EDR Digital Archive
	ANDREW NECOECHEA	EDR Digital Archive
	MICHAEL SANDERS	EDR Digital Archive
	MORLAN LIU	EDR Digital Archive
	SPYRUS MEDIODIA	EDR Digital Archive
	STEVE DELI-JR	EDR Digital Archive
	POTING CHEN	EDR Digital Archive
	EBBI ATAROD	EDR Digital Archive
	NAOKO ROWAN	EDR Digital Archive
	MIRYAM YNGUANZO	EDR Digital Archive
	RYAN GUSHUE	EDR Digital Archive
	NANCY DODSON	EDR Digital Archive
CHARLIE ZABLAH	EDR Digital Archive	
BUNG CHO	EDR Digital Archive	
2014	AYM ALLIANCE	Cole Information
	EARTH WISE NUTRITION CENTER	Cole Information
	JULIE AYALA	Cole Information
	LORI BECKER	Cole Information
	DALTON CERVO	Cole Information
	SANDY CHYON	Cole Information
	STACEY COOPER	Cole Information
	LEONARD GUTOMEN	Cole Information
	RICHARD GADDIS	Cole Information
HUSEYIN GONUL	Cole Information	

FINDINGS

<u>Year</u>	<u>Uses</u>	<u>Source</u>
2014	TOMMY HONG	Cole Information
	DAVID LEE	Cole Information
	NATH MOLLAS	Cole Information
	MICHAEL NAGAMATSU	Cole Information
	SUSIE SONG	Cole Information
	JIN YUN	Cole Information
	MINGHONG TONG	Cole Information
	BINH UONG	Cole Information
	GAY VERGARA	Cole Information
	YESSENIA YNGUANZO	Cole Information
	REDAI AMGAR	Cole Information
	MAGDALENA BIALAS	Cole Information
	JAMES CODY	Cole Information
	ENRIQUE COLOMBO	Cole Information
	CHRISTEN COOPER	Cole Information
	GEORGE DENNIS	Cole Information
	ASHRAF HELMY	Cole Information
	LIFANG LIN	Cole Information
	IVAN LUMINTO	Cole Information
	MICHAEL KIM	Cole Information
	MARTIN KOMAL	Cole Information
	VIRGINIA KREITEM	Cole Information
	KARA RAJAPAKSE	Cole Information
	RUDY QUITORIANO	Cole Information
	SHAWN SADEGHIEH	Cole Information
	CORI TOM	Cole Information
	THAD WINGATE	Cole Information
	NADIA ALIPOUR	Cole Information
	ALI ASSADI	Cole Information
	KHRISTINA AVALOS	Cole Information
	ANDREW BRENNAN	Cole Information
	RACHAEL CALLAHAN	Cole Information

FINDINGS

<u>Year</u>	<u>Uses</u>	<u>Source</u>
2014	MICHAEL CAMPBELL	Cole Information
	SUZANNE DYLONG	Cole Information
	CINDY HARA	Cole Information
	YI LI	Cole Information
	HELEN LIN	Cole Information
	JOSHUA LEE	Cole Information
	CAITLIN KRASOVIC	Cole Information
	JOSEPH JACKS	Cole Information
	JAMES MCDONALD	Cole Information
	DELIA PEREZ	Cole Information
	RIGEL PORRAS	Cole Information
	ELLEN RAY	Cole Information
	LILIA RUIZ	Cole Information
	KENNETH SHULTZ	Cole Information
	MELISSA SOLIE	Cole Information
	NANCIE STAPF	Cole Information
	KIMBERLY STONEBERG	Cole Information
	NICHOLAS CHIIHAIA	Cole Information
	ADAM CAO	Cole Information
	TAE CHOI	Cole Information
	AARON DYSART	Cole Information
	EMILIE GRAY	Cole Information
	CHIAYU HSIEH	Cole Information
	CHUN LEE	Cole Information
	ANDREEA MARDICHIAN	Cole Information
	CHRIS MINTZIAS	Cole Information
	DEBORA NAJERA	Cole Information
	LAURA REDFERN	Cole Information
	JOHNNY RODRIGUEZ	Cole Information
	AMEETA SAXENA	Cole Information
	MINAKSHI SINGAL	Cole Information
	DOLLY SINGH	Cole Information

FINDINGS

<u>Year</u>	<u>Uses</u>	<u>Source</u>
2014	SHU TANG	Cole Information
	CHRISTOPHER VIEIRA	Cole Information
	ZACH ANSEL	Cole Information
	PAM BOSSON	Cole Information
	EDWARD CHAVEZ	Cole Information
	DENNIS CLIFFORD	Cole Information
	JEANINE CROCKER	Cole Information
	DAN CROUTHAMEL	Cole Information
	DANIEL HARTNETT	Cole Information
	JOHN HUANG	Cole Information
	ZACHARY LEONARD	Cole Information
	PUYU LI	Cole Information
	YILING KAO	Cole Information
	ANGELIQUE MAHY	Cole Information
	D MAREI	Cole Information
	DAVE MILLER	Cole Information
	KETH MULVANEY	Cole Information
	NAVNEET PAHAL	Cole Information
	DEVISH PATEL	Cole Information
	DAVE POETERA	Cole Information
	JENNIFER ROSENFELD	Cole Information
	MONICA SAAVEDRA	Cole Information
	HUAN TON-THAT	Cole Information
	TIEN TU	Cole Information
	MAN WANG	Cole Information
	JOHN AHN	Cole Information
	MATTHEW BARNES	Cole Information
	TRAVOS EMGJOMO	Cole Information
	SAN HON	Cole Information
	LANCE INDES	Cole Information
	AAMIR ISHAQ	Cole Information
	JINGJING LONG	Cole Information

FINDINGS

<u>Year</u>	<u>Uses</u>	<u>Source</u>
2014	TRAVIS LEEVER	Cole Information
	MARY MAYO	Cole Information
	VIRGINIA MCKEOWN	Cole Information
	MOHAMMED SHARIFF	Cole Information
	ARTUR SAHAKYAN	Cole Information
	PAULINA TEMPLE	Cole Information
	ZIYU TAN	Cole Information
	CHRIS VERDIGLIONE	Cole Information
	BENJAMIN WU	Cole Information
	JACQUES BESER	Cole Information
	JANET BOSTETER	Cole Information
	CHAE CHONG	Cole Information
	BRENT EGELAND	Cole Information
	KRISTIAN HERMANSEN	Cole Information
	JOEY LANDKAMER	Cole Information
	HWEE KONG	Cole Information
	J MASTEN	Cole Information
	JOHANNA MARTINEZ	Cole Information
	KIRSTEN MCKASKLE	Cole Information
	JOEY PENUELA	Cole Information
	HAMID OSTADAGHAI	Cole Information
	JEANNIE ROBINSON	Cole Information
	CARLOS ROMERO	Cole Information
	JOHN SOUSA	Cole Information
	MANDY SZE	Cole Information
	WYNNIE TANDIONO	Cole Information
	PECHIEH WU	Cole Information
	JEREMY ARENS	Cole Information
	GLEN BOZIGIAN	Cole Information
	CALVIN CUPID	Cole Information
	NANCY DODSON	Cole Information
	RAMON DURAN	Cole Information

FINDINGS

<u>Year</u>	<u>Uses</u>	<u>Source</u>
2014	LUIS LORIA	Cole Information
	SANG LOVEAL	Cole Information
	KEVIN LANCASTER	Cole Information
	JIMMY OLANG	Cole Information
	SINWOONG PARK	Cole Information
	LOVEAL SING	Cole Information
	DEBRA WEAVER	Cole Information
	SUSEON YANG	Cole Information
2010	NKAU XIONG	Cole Information
	KALLO BASU	Cole Information
	TOMY MOLLAS	Cole Information
	TIFFANY STOWERS	Cole Information
	NGUYEP TRINH	Cole Information
	PHILLIP LANGSTON	Cole Information
	TEHRANI YOUSEFIAN	Cole Information
	HARVEY CHIN	Cole Information
	CHANG CHOI	Cole Information
	LORI CABRERA	Cole Information
	KANISHK MAHAJAN	Cole Information
	JULIA ROUX	Cole Information
	ANJLA ALFUGAIR	Cole Information
	REDAI AMGAR	Cole Information
	YUN LEE	Cole Information
	VLAD MOANE	Cole Information
	TIMOTHY SHEN	Cole Information
	RICHARD SILVERBERG	Cole Information
	KAREN VALENTINE	Cole Information
	JEANETTE KEPHART	Cole Information
THOMAS KING	Cole Information	
MARIO RIVAS	Cole Information	
NADER RAZAVI	Cole Information	
STEPHANIE DALY	Cole Information	

FINDINGS

<u>Year</u>	<u>Uses</u>	<u>Source</u>
2010	KIMIA GHAZNAVI	Cole Information
	AMBARISH PATEL	Cole Information
	JANICE CAMILO	Cole Information
	SEAN SCHELDON	Cole Information
	EDISON KAO	Cole Information
	JASON KIM	Cole Information
	YONG YOO	Cole Information
	PATRICIA BEALS	Cole Information
	CAROLYN FRANZEL	Cole Information
	JOHN MADDEN	Cole Information
	AMANDA LEONARD	Cole Information
	NICOLE ARENDT	Cole Information
	RON HSU	Cole Information
	AARON DYSART	Cole Information
	MALLORY PEELER	Cole Information
	ANDY NGUYEN	Cole Information
	CHRISTOPHER JONES	Cole Information
	TIM ROBERTS	Cole Information
	DAVE MILLER	Cole Information
	EDITH KOFFORD	Cole Information
	MIGUEL LOMELI	Cole Information
	EDMOND LUI	Cole Information
	STEPHANIE CONKRIGHT	Cole Information
	SONAL BHAKTA	Cole Information
	DONNY CHUNG	Cole Information
	SHERIF MINA	Cole Information
	MOHAMMED SHARIFF	Cole Information
	FNU SUFANA	Cole Information
	CHRIS VERDIGLIONE	Cole Information
	MICHELLE GUERRERO	Cole Information
	TOM PHAM	Cole Information
	IDEN SADEGHIEH	Cole Information

FINDINGS

<u>Year</u>	<u>Uses</u>	<u>Source</u>
2010	CRYSTAL CHAU	Cole Information
	RYAN CHENG	Cole Information
	JANE SULLIVAN	Cole Information
	SHANNON HAMADA	Cole Information
	MATT EDDY	Cole Information
	KEVIN NAGATORI	Cole Information
	FADY NAJJAR	Cole Information
	ROBERT FITZGERALD	Cole Information
	JIMMY MAO	Cole Information
	EUN LEE	Cole Information
	BRADLEY ABNER	Cole Information
	TOKIE KURODA	Cole Information
	ADAM RHO	Cole Information
	SUN KIM	Cole Information
	JOHN HYER	Cole Information
	JULIE THAKKAR	Cole Information
	MAYA DEBBANEH	Cole Information
	BEATRIZ DORBECKER	Cole Information
	TED DINH	Cole Information
	JUDITH LANIER	Cole Information
	DIANE WANG	Cole Information
	KELLY WEIGHTMAN	Cole Information
	ERICA YOON	Cole Information
	JEROME NIQUET	Cole Information
	JUSTIN FAN	Cole Information
	BETTY CHU	Cole Information
	FRANCINE MATJAK	Cole Information

2801 ALTON PKWY

<u>Year</u>	<u>Uses</u>	<u>Source</u>
2020	CHRISTINA DAYS	EDR Digital Archive
	JAMES PETERSON	EDR Digital Archive
	BENJAMIN PETERSON	EDR Digital Archive

FINDINGS

<u>Year</u>	<u>Uses</u>	<u>Source</u>
2020	SHYH WU	EDR Digital Archive
	MIRIELLE SIMS	EDR Digital Archive
	MICHELLE GALARZA	EDR Digital Archive
	STEVEN COTT	EDR Digital Archive
	CHADD MCKEEN	EDR Digital Archive
	ROBIN LEIDERITZ	EDR Digital Archive
	JOANNE KIM	EDR Digital Archive
	JASON BLATT	EDR Digital Archive
	ROBERT FEDERMAN	EDR Digital Archive
	ERIC VARGAS	EDR Digital Archive
	OVAIS ALI	EDR Digital Archive
	ANDREAS TERZIS	EDR Digital Archive
	EUN CHOI	EDR Digital Archive
	ROSA COTT	EDR Digital Archive
	NAJIB CHAMI	EDR Digital Archive
	YEN WU	EDR Digital Archive
	CARISSA WILKINS	EDR Digital Archive
	SEAN FENG	EDR Digital Archive
	HELEN TERZIS	EDR Digital Archive
	MICHAEL WHITE	EDR Digital Archive
	JOHNNIE WALKER	EDR Digital Archive
	ROEJEN ANDRES	EDR Digital Archive
	ALEXANDRIA WILKINS	EDR Digital Archive
	SUDHESHNA ROPP	EDR Digital Archive
	MADAI JIMENEZ	EDR Digital Archive
	WEI-YEN WU	EDR Digital Archive
	STEVEN SIMS	EDR Digital Archive
	ELSA GRADY	EDR Digital Archive
	KATRINKA DAYS	EDR Digital Archive
	DANIEL LEE	EDR Digital Archive
	MIRIAM HIRSCH	EDR Digital Archive
	BRANDON PALMER	EDR Digital Archive

FINDINGS

<u>Year</u>	<u>Uses</u>	<u>Source</u>
2020	KA KIM	EDR Digital Archive
	RICHARD YHAP	EDR Digital Archive
	ATSUSHI NAGAYASU	EDR Digital Archive
	KRISTA KARPAN	EDR Digital Archive
	NICOLE VAISMAN	EDR Digital Archive
	MELISSA HEALY	EDR Digital Archive
	REBECCA BLATT	EDR Digital Archive
	SUSAN KIM	EDR Digital Archive
2014	CALYPSO LOFTS	Cole Information
	SHEA PROPERTIES	Cole Information
	SUSI ANDERSON	Cole Information
	NORMAN BAXTER	Cole Information
	MICHELLE GALARZA	Cole Information
	MARCUS LITTLE	Cole Information
	NORMA JUANEZ	Cole Information
	SHOICHI MATSUMOTO	Cole Information
	BRIAN MONTHIE	Cole Information
	MARK MURPHY	Cole Information
	ANTHONY POET	Cole Information
	JON PRILL	Cole Information
	ALLEN CLOUSE	Cole Information
	SUSAN DILLIARD	Cole Information
	DEBORAH HAN	Cole Information
	AMMAR HAZZAZI	Cole Information
	CRISTINA HERNANDEZ	Cole Information
	EDWARD LEE	Cole Information
	MARY MOLTHEN	Cole Information
	LINH NGUYEN	Cole Information
	GIUSEPPE VIOLA	Cole Information
	JON ASNON	Cole Information
	JESS BOOTH	Cole Information
	JAMES BUSH	Cole Information

FINDINGS

<u>Year</u>	<u>Uses</u>	<u>Source</u>
2014	LAUREN CARLOS	Cole Information
	SEAN CHUNG	Cole Information
	BOBBY COTTRELL	Cole Information
	MIRIELLE FLORES	Cole Information
	DAWN GRANDI	Cole Information
	JEEHYUN LEE	Cole Information
	EUN LIM	Cole Information
	MIKHAIL KARASIK	Cole Information
	THANG NGUYEN	Cole Information
	MARIA ORELLANA	Cole Information
	JOSHUA TURLEY	Cole Information
	KAIS ALI	Cole Information
	GLENDA ANDERSEN	Cole Information
	JIN BAI	Cole Information
	NAJI CHAMI	Cole Information
	CLAUDIU DANILOV	Cole Information
	MICHAEL DAY	Cole Information
	SEAN FENG	Cole Information
	YINGYING HSIEH	Cole Information
	HEEYOUNG LEE	Cole Information
	SANG JEON	Cole Information
	WILLIAM MCGAFFICK	Cole Information
	LISA NHIEU	Cole Information
	ADAM OLIVER	Cole Information
	JACKSON ONG	Cole Information
	HUN SEONG	Cole Information
	AMIT TEJWANI	Cole Information
	JAMES WOODLING	Cole Information
	AIMEE YOSHIDA	Cole Information
	SHANE ANDRADE	Cole Information
	KATHERINE BARTELS	Cole Information
	NANCY CHIU	Cole Information

FINDINGS

<u>Year</u>	<u>Uses</u>	<u>Source</u>
2014	PAUL CHOI	Cole Information
	FERN COBIAN	Cole Information
	CATHERINE DEROCK	Cole Information
	WILLIAM EIDENMULLER	Cole Information
	EVERETT EVERHART	Cole Information
	JELENA ILIC	Cole Information
	EUN LEE	Cole Information
	MARK LEWIS	Cole Information
	JAE PARK	Cole Information
	ANTHONY SOARES	Cole Information
	GENE SHIN	Cole Information
	SARAH SWEENY	Cole Information
	ERIKO WADA	Cole Information
	SCOTT WESTRA	Cole Information
	DARREN WILLIAMS	Cole Information
	JULIUS YI	Cole Information
	ALLISON BEAUCHESNE	Cole Information
	LIHCHU CHEN	Cole Information
	JAMES DEOKAR	Cole Information
	MITCHELL DOMINGUEZ	Cole Information
	ROB FEDERMAN	Cole Information
	MICHELLE LAVALLEE	Cole Information
	ANAIS LEPROUX	Cole Information
	EDWARD LOPEZ	Cole Information
	BRIAN SWIFT	Cole Information
	KATHERINE WU	Cole Information
	MERRY ACOSTA	Cole Information
	STEVEN CANALES	Cole Information
	STEPHANIE CHU	Cole Information
	ZERA GREGOIRE	Cole Information
	ALAAELDIN HADARY	Cole Information
	SOPHIA HUYNH	Cole Information

FINDINGS

<u>Year</u>	<u>Uses</u>	<u>Source</u>
2014	PRISCILLA LOENKER	Cole Information
	NICOLE NGO	Cole Information
	PRAVIN PATEL	Cole Information
	DAVID PHAM	Cole Information
	SALEEMAH KNIGHT	Cole Information
	CHRISTINA SCOFIELD	Cole Information
	RICHARD UDICIOUS	Cole Information
	THOMAS BONNETT	Cole Information
	NAI CHERN	Cole Information
	BRIAN ELLIS	Cole Information
	NA FANG	Cole Information
	CAMILLE FARKAS	Cole Information
	STELIANA IVANOVA	Cole Information
	PAMELA JONES	Cole Information
	JONG KIM	Cole Information
	MELISSA MCCORMACK	Cole Information
	MICHAEL RIZZO	Cole Information
	REGINALD SALVALEON	Cole Information
	LORENZO KYRITSIS	Cole Information
	BUDI WIDJAJA	Cole Information
JOSEPH WILKINS	Cole Information	
2010	SHEA HOMES	Cole Information
	IZA ARCE	Cole Information
	ALANNA AYOTTE	Cole Information
	AFSHIN MONSEFI	Cole Information
	KIMBERLY DASKAS	Cole Information
	NANCY CHOI	Cole Information
	GARY CAMPBELL	Cole Information
	HOLLY AUTREY	Cole Information
	CHARLES DUAN	Cole Information
	SAMIA AHMED	Cole Information
MARY MOLTHEN	Cole Information	

FINDINGS

<u>Year</u>	<u>Uses</u>	<u>Source</u>
2010	FELIX KHANG	Cole Information
	MICHELLE HART	Cole Information
	MOHAMMED RAMADAN	Cole Information
	HYO CHUNG	Cole Information
	CHRISTINE GREENE	Cole Information
	MAILYNN DANG	Cole Information
	MARCEL LOPEZ	Cole Information
	THANG NGUYEN	Cole Information
	TERESA FREI	Cole Information
	MOTTAHEREH SADEGHI	Cole Information
	PETER CHAN	Cole Information
	SUZANNE MARTIKAS	Cole Information
	E ROBERTS	Cole Information
	MARSHELL ROMERO	Cole Information
	ARI REGAR	Cole Information
	CLAY ENGLEMAN	Cole Information
	EUN LIM	Cole Information
	MAXINE MITCHELL	Cole Information
	DEVTULYA SHRIVASTAVA	Cole Information
	ERIK ROSTVOLD	Cole Information
	DANIEL ANGEL	Cole Information
	TETSURO FUJIMOTO	Cole Information
	BRIAN FLETCHER	Cole Information
	EVAN STANLEY	Cole Information
	MATTHEW KORNSWIET	Cole Information
	DAVID LEDERMAN	Cole Information
	CHAD SEABORN	Cole Information
	ANTHONY SOARES	Cole Information
	JOHN SWEETMAN	Cole Information
	SEAN MORRIS	Cole Information
	KYUNG KIM	Cole Information
	STEVE TRAN	Cole Information

FINDINGS

<u>Year</u>	<u>Uses</u>	<u>Source</u>
2010	MIGUEL DORADO	Cole Information
	HOMAYUN NADERI	Cole Information
	DANIELA BARRAGAN	Cole Information
	WAYDEN ENCISO	Cole Information
	LAUREN WHITTEMORE	Cole Information
	DERRICK WONG	Cole Information
	ERIN BOWE	Cole Information
	RUDY ALVAREZ	Cole Information
	MAURICE NIEMAN	Cole Information
	DAVID PHAM	Cole Information
	TODD FRANKLIN	Cole Information
	SAPNA GANDHI	Cole Information
	JEROMY RUTTER	Cole Information
	ADAM GNESIN	Cole Information
	KRISTI SHIMABUKU	Cole Information
	MAXINE WASHINGTON	Cole Information
	BIJAL PARIKH	Cole Information
	NICOLE CHOI	Cole Information
	MOHAMED ROMADAN	Cole Information
	JENNIFER HOLMES	Cole Information
	DEBBIE GONZALEZ	Cole Information

2802 ALTON PKWY

<u>Year</u>	<u>Uses</u>	<u>Source</u>
2005	AUTO INSUR SPECIALISTS	Cole Information

ALTON PKWY STE 108

2500 ALTON PKWY STE 108

<u>Year</u>	<u>Uses</u>	<u>Source</u>
2020	BANGSUN KIM	EDR Digital Archive
	HYEOK KIM	EDR Digital Archive
	SUSAN KIM	EDR Digital Archive
	JUSTIN KIM	EDR Digital Archive

FINDINGS

<u>Year</u>	<u>Uses</u>	<u>Source</u>
2020	CLAIRE KIM	EDR Digital Archive

ALTON PKWY UNIT 1116

2501 ALTON PKWY UNIT 1116

<u>Year</u>	<u>Uses</u>	<u>Source</u>
2020	FRANCESCA ABAD	EDR Digital Archive

ALTON PKWY UNIT 1206

2501 ALTON PKWY UNIT 1206

<u>Year</u>	<u>Uses</u>	<u>Source</u>
2020	EDEN BOOKER	EDR Digital Archive

ALTON PKWY UNIT 1223

2501 ALTON PKWY UNIT 1223

<u>Year</u>	<u>Uses</u>	<u>Source</u>
2020	COLEMAN RODEFER	EDR Digital Archive

ALTON PKWY UNIT 1321

2501 ALTON PKWY UNIT 1321

<u>Year</u>	<u>Uses</u>	<u>Source</u>
2020	HUANG YING	EDR Digital Archive
	BOBBY YING	EDR Digital Archive
	CHEN YING	EDR Digital Archive

ALTON PKWY UNIT 1516

2501 ALTON PKWY UNIT 1516

<u>Year</u>	<u>Uses</u>	<u>Source</u>
2020	MANDAAR GOKHALE	EDR Digital Archive

ALTON PKWY UNIT 1526

2501 ALTON PKWY UNIT 1526

<u>Year</u>	<u>Uses</u>	<u>Source</u>
2020	DEBRA POWER	EDR Digital Archive

FINDINGS

ALTON PKWY UNIT 2153

2501 ALTON PKWY UNIT 2153

<u>Year</u>	<u>Uses</u>	<u>Source</u>
2020	DANIEL CORALLO	EDR Digital Archive

ALTON PKWY UNIT 2160

2501 ALTON PKWY UNIT 2160

<u>Year</u>	<u>Uses</u>	<u>Source</u>
2020	KYE KIM	EDR Digital Archive
	DONGWOO KIM	EDR Digital Archive
	HYE KIM	EDR Digital Archive
	JISUE KIM	EDR Digital Archive
	HYUN KIM	EDR Digital Archive

ALTON PKWY UNIT 2170

2501 ALTON PKWY UNIT 2170

<u>Year</u>	<u>Uses</u>	<u>Source</u>
2020	EMILY WILLIAMS	EDR Digital Archive

ALTON PKWY UNIT 2248

2501 ALTON PKWY UNIT 2248

<u>Year</u>	<u>Uses</u>	<u>Source</u>
2020	BLAINE SNYDER	EDR Digital Archive

ALTON PKWY UNIT 2374

2501 ALTON PKWY UNIT 2374

<u>Year</u>	<u>Uses</u>	<u>Source</u>
2020	ADHIE GAUTAMA	EDR Digital Archive

ALTON PKWY UNIT 2556

2501 ALTON PKWY UNIT 2556

<u>Year</u>	<u>Uses</u>	<u>Source</u>
2020	MELISSA DICKERSON	EDR Digital Archive

FINDINGS

ALTON PKWY UNIT 2570

2501 ALTON PKWY UNIT 2570

<u>Year</u>	<u>Uses</u>	<u>Source</u>
2020	JEROME FANG	EDR Digital Archive

ALTON PKY

2025 ALTON PKY

<u>Year</u>	<u>Uses</u>	<u>Source</u>
2020	IMMANUEL MISSION FOUNDATION	EDR Digital Archive
	GENERAL TOOL INC	EDR Digital Archive
	DIAMOND VANTAGE	EDR Digital Archive

2051 ALTON PKY

<u>Year</u>	<u>Uses</u>	<u>Source</u>
2002	PARATUSINC	Haines Company
1995	Goldpolnte	Pacific Bell
	Larson Custom Color Lab	Pacific Bell
	Laursen Color Lab	Pacific Bell
	LAURSEN COLOR LAB	Cole Information
1992	GERARDS PHOTO LAB	Cole Information

2052 ALTON PKY

<u>Year</u>	<u>Uses</u>	<u>Source</u>
2020	MILLWORK HOLDINGS CO INC	EDR Digital Archive
	CLICKBRANDS USA LLC	EDR Digital Archive
	TRUEINNOVATIONS INC	EDR Digital Archive
	STYLEWORKS	EDR Digital Archive
2002	PACIFIC DIGITAL CORP	Haines Company
1995	Industrial Metal Supply Co	Pacific Bell
	INDUSTRIAL METAL SUPPLY CO	Cole Information
1992	INDSTR L METAL SPLY	Cole Information

2072 ALTON PKY

<u>Year</u>	<u>Uses</u>	<u>Source</u>
2002	1 NDSTR L METAL	Haines Company

FINDINGS

<u>Year</u>	<u>Uses</u>	<u>Source</u>
2002	SUPPLYCO INDUSTRIALMETAL	Haines Company
	SUPPLYCO	Haines Company

2102 ALTON PKY

<u>Year</u>	<u>Uses</u>	<u>Source</u>
2020	E C DISTRIBUTION SVC	EDR Digital Archive
	MAJESTIC HOMEGOODS INC	EDR Digital Archive
	MAJESTIC PET PRODUCTS INC	EDR Digital Archive
	DISPLAY BOYS	EDR Digital Archive
	FOREVER FOUNDATIONS & FRAME	EDR Digital Archive
	POLY TAK	EDR Digital Archive

2105 ALTON PKY

<u>Year</u>	<u>Uses</u>	<u>Source</u>
2002	XXXX	Haines Company

2121 ALTON PKY

<u>Year</u>	<u>Uses</u>	<u>Source</u>
2020	ESBI	EDR Digital Archive
	PCR SANTA MONICA-IRVINE	EDR Digital Archive
	REALTY IN MOTION	EDR Digital Archive
	C LO CONSULTING	EDR Digital Archive
	WHITE NELSON DIEHL EVANS LLP	EDR Digital Archive
	MARK THOMAS & CO	EDR Digital Archive
	PCR	EDR Digital Archive
	CRESCENT STAFFING INC	EDR Digital Archive
	CAPTIVE EIGHT	EDR Digital Archive
	CRESCENT SOLUTIONS	EDR Digital Archive
	DOCTOR GENIUS	EDR Digital Archive
	CNC ENGINEERING INC	EDR Digital Archive
2002	MANNINGCONSULTING	Haines Company
	GROUP INC PACTHRIFTLOAN	Haines Company
	TELEMARKETING PACIFICTHRIFT&LOAN	Haines Company
	PEARLMAN SIMON	Haines Company

FINDINGS

<u>Year</u>	<u>Uses</u>	<u>Source</u>
2002	R&ASSOCIATES	Haines Company
1995	Leighton & Associates Inc	Pacific Bell
	LEIGHTON & ASSOC	Cole Information
1992	LEIGHTON&ASCTS INC	Cole Information

2122 ALTON PKY

<u>Year</u>	<u>Uses</u>	<u>Source</u>
2002	UFESTYLE	Haines Company
	CAUFORNIA WOOD TEXTURES 1 NC	Haines Company

2151 ALTON PKY

<u>Year</u>	<u>Uses</u>	<u>Source</u>
2020	LIDO VAN & STORAGE CO INC	EDR Digital Archive
2002	A 1 EASY STORAGE INC	Haines Company

2152 ALTON PKY

<u>Year</u>	<u>Uses</u>	<u>Source</u>
2020	BLUE FIN	EDR Digital Archive
	K S M SVC INC	EDR Digital Archive
	FERUXE	EDR Digital Archive
	AFFORDABLE MOVING & STORAGE	EDR Digital Archive
2002	GLASERHeibert	Haines Company
	PUBLIC STORAGE	Haines Company
	PICKUPa DELIVERY	Haines Company
1995	A I Easy Access Self Storage	Pacific Bell
	Arrow Electric	Pacific Bell
	Easy Access Self Storage	Pacific Bell
	A 1 EAST ACCESS SELF STORAGE	Cole Information
	ARROW ELECTRONICS INC	Cole Information
	A 1 EASY ACCESS SELF STORAGE	Cole Information
	EASY ACCESS SELF STORAGE	Cole Information
1992	EASY ACCESS STORAGE	Cole Information

FINDINGS

2182 ALTON PKY

<u>Year</u>	<u>Uses</u>	<u>Source</u>
2020	MOVING DEPOT	EDR Digital Archive
	OCE WASTE RECYCLE	EDR Digital Archive
	SWISS GRILLS INTL	EDR Digital Archive
	GOLDEN VILLA DEVELOPMENT LLC	EDR Digital Archive
	CONTRACT SERVICES	EDR Digital Archive
	R R WEST COAST	EDR Digital Archive
2002	FRANK WWINNESON	Haines Company
	SWONG Walaca	Haines Company
1995	SECOND SOURCE	Cole Information
	FALZETTI UMBRELLA	Cole Information
1992	FALZETTI UMBRELLA	Cole Information
	FALZETTI, U	Cole Information

2200 ALTON PKY

<u>Year</u>	<u>Uses</u>	<u>Source</u>
2020	PACIFIC SHORE STONES	EDR Digital Archive
	INTERNATIONAL DIVISION LIDO	EDR Digital Archive
1995	Atlas Van Lines Agent	Pacific Bell
	International Division Lido Van & Storage	Pacific Bell
	Lido Van & Storage	Pacific Bell
	ATLAS VAN LINES AGENT	Cole Information
1992	ATLAS VAN LINE AGNT	Cole Information

2201 ALTON PKY

<u>Year</u>	<u>Uses</u>	<u>Source</u>
2020	IRIDIUM PROPERTY INVSTMNT LLC	EDR Digital Archive
	ROGERSON AIRCRAFT CORP	EDR Digital Archive
	ROGERSON AIRCRAFT EQUIP GROUP	EDR Digital Archive
	IN THE AIR NET LLC	EDR Digital Archive
	IN THE AIR NET VIP	EDR Digital Archive
	UNIVERSITY CREDIT UNION	EDR Digital Archive
	FLY ME LLC	EDR Digital Archive
2002	ROGERSON AIRCRAFT	Haines Company

FINDINGS

<u>Year</u>	<u>Uses</u>	<u>Source</u>
2002	ROGERSONMchael ta	Haines Company
1995	ROGERSON AIRCRAFT CORP	Cole Information
1992	ROGERSON AIRCRAFT	Cole Information
	TOMIMA CORP	Cole Information

2206 ALTON PKY

<u>Year</u>	<u>Uses</u>	<u>Source</u>
2002	STUART MWUsha	Haines Company
1995	All Areas Moving	Pacific Bell
	Gordon Moving & Storage Inc	Pacific Bell
	GORDON MOVING & STORAGE	Cole Information
	GORDON, BETTY L	Cole Information

2215 ALTON PKY

<u>Year</u>	<u>Uses</u>	<u>Source</u>
2020	ALTON SELF STORAGE LP	EDR Digital Archive
2002	OERDERIANMlte	Haines Company

2289 ALTON PKY

<u>Year</u>	<u>Uses</u>	<u>Source</u>
2002	ATLAS VAN LINE AGNT	Haines Company
	INTL DIVISION	Haines Company
	L 1 DOVAN&STORAGE	Haines Company

2450 ALTON PKY

<u>Year</u>	<u>Uses</u>	<u>Source</u>
2020	OFFICE CLEANING ORANGE COUNTY	EDR Digital Archive

2452 ALTON PKY

<u>Year</u>	<u>Uses</u>	<u>Source</u>
2020	ASSISTANCE LEAGUE-IRVINE	EDR Digital Archive

2454 ALTON PKY

<u>Year</u>	<u>Uses</u>	<u>Source</u>
2020	5003 TIERRA DEL ORO LLC	EDR Digital Archive
	DBC COTTONWOOD LLC	EDR Digital Archive

FINDINGS

<u>Year</u>	<u>Uses</u>	<u>Source</u>
2020	WINDSTONE INC	EDR Digital Archive
	21291 YARMOUTH LLC	EDR Digital Archive
	C B SANTA FE AVE LLC	EDR Digital Archive

2456 ALTON PKY

<u>Year</u>	<u>Uses</u>	<u>Source</u>
2020	GENETEX	EDR Digital Archive

2458 ALTON PKY

<u>Year</u>	<u>Uses</u>	<u>Source</u>
2020	W J R LLC	EDR Digital Archive
	PMI HOME INNOVATION CORP	EDR Digital Archive
	O2 RELIEF	EDR Digital Archive
	FLAME POINT HOLDING INC	EDR Digital Archive
	PACIFIC MANDARIN INVESTMENT	EDR Digital Archive
	DURAN ADVANCED CORP	EDR Digital Archive
	POSTECH INC	EDR Digital Archive

2481 ALTON PKY

<u>Year</u>	<u>Uses</u>	<u>Source</u>
2020	INDUSTRIAL METAL SUPL-ORANGE	EDR Digital Archive
2002	0 NASON Frederick	Haines Company
	WCOD FLOOR	Haines Company
	WHOLESALERS	Haines Company
1995	S & M Moving Systems	Pacific Bell
	S & M MOVING SYSTEMS	Cole Information
1992	BEVERLY HLS TRNSFR	Cole Information

2500 ALTON PKY

<u>Year</u>	<u>Uses</u>	<u>Source</u>
2020	ABC KIDS DENTAL	EDR Digital Archive
	IRVINE ROOT CANAL	EDR Digital Archive
	SERENE DENTAL CTR	EDR Digital Archive
	KIM MEDICAL GROUP	EDR Digital Archive
	CHAO VISION INSTITUTE	EDR Digital Archive

FINDINGS

<u>Year</u>	<u>Uses</u>	<u>Source</u>
2020	CHAO VISION INSTITUTE	EDR Digital Archive
	CHUN MICHELLE OD	EDR Digital Archive
	CHAO VISION INSTITUTE	EDR Digital Archive
	IRVINE ENDODONTICS	EDR Digital Archive
	DR PETERSON DDS & ASSOC	EDR Digital Archive
	IRVINE PAIN MANAGEMENT	EDR Digital Archive
	IRVINE URGENT CARE	EDR Digital Archive
	IRVINE URGENT CARE	EDR Digital Archive
	NGUYEN DIANA K MD	EDR Digital Archive
	BAGHAI ROXANNA DDS	EDR Digital Archive
	IRVINE ACUPUNCTURE	EDR Digital Archive
	CUNNING DENTAL	EDR Digital Archive
	RONALD CUNNING DDS INC	EDR Digital Archive
	JAVID BEHROOZ BEN DDS	EDR Digital Archive
	A A A GARAGE DOOR REPAIR	EDR Digital Archive
	LIGHT BREEZE DENTAL	EDR Digital Archive
	HOPE IV FERTILITY CTR	EDR Digital Archive
	HOPE FERTILITY CTR	EDR Digital Archive
	DERM REFRESH	EDR Digital Archive

2501 ALTON PKY

<u>Year</u>	<u>Uses</u>	<u>Source</u>
2020	L ONE ONLY LLC	EDR Digital Archive
	WHITE LIONS CO LLC	EDR Digital Archive
	HOME REPAIR SVC	EDR Digital Archive
	LINEKIT COSMETICS INC	EDR Digital Archive
2002	XXXX	Haines Company
1995	California Surveying Corp	Pacific Bell
	CHURCH ENGINEERING	Pacific Bell
	Ecoquatics	Pacific Bell
	Land & Sea Landscape Architects	Pacific Bell
	Martin Lloyd Corp	Pacific Bell
	YFA	Pacific Bell

FINDINGS

<u>Year</u>	<u>Uses</u>	<u>Source</u>
1995	YFA	Cole Information
	CALIFORNIA SURVEYING CORP	Cole Information
	LLOYD MARTIN CORP	Cole Information
	CHURCH ENGINEERING INC	Cole Information
	LAND & SEA LANDSCAPE ARCHS	Cole Information
1992	CA SURVEYING CORP	Cole Information
	MARTIN LLOYD CORP	Cole Information
	CHURCH ENGINEERING	Cole Information

2600 ALTON PKY

<u>Year</u>	<u>Uses</u>	<u>Source</u>
2020	AMORE IRVINE	EDR Digital Archive
	FOUR SEASONS TRAVEL	EDR Digital Archive
	HMART	EDR Digital Archive
	PIZZA CHICKEN LOVE LETTER	EDR Digital Archive

2700 ALTON PKY

<u>Year</u>	<u>Uses</u>	<u>Source</u>
2020	AJISEN RAMEN	EDR Digital Archive
	DIAMOND JAMBOREE	EDR Digital Archive
	MINT & LIME	EDR Digital Archive
	WAVE PLASTIC SURGERY	EDR Digital Archive
	JP MEDICAL GROUP INC	EDR Digital Archive
	KMC DENTAL GROUP	EDR Digital Archive
	LOLLICUP	EDR Digital Archive
	SUNRIGHT DJ LLC	EDR Digital Archive
	SOHO CONSTRUCTION INC	EDR Digital Archive
	L A VIE INTERIORS INC	EDR Digital Archive
	OASIS E SPORTS	EDR Digital Archive
	FOAM ENTERTAINMENT INC	EDR Digital Archive
	GRIT LLC	EDR Digital Archive
	85C BAKERY CAFE	EDR Digital Archive
	BCD TOFU HOUSE	EDR Digital Archive
	COSMEDI	EDR Digital Archive

FINDINGS

<u>Year</u>	<u>Uses</u>	<u>Source</u>
2020	DIET RED BOX INC	EDR Digital Archive
	TIM HO WAN	EDR Digital Archive
	WAVE PLASTIC SURG & LASER CTR	EDR Digital Archive
	SALON LOXY	EDR Digital Archive
	IRVINE HAIR STUDIO	EDR Digital Archive
	PALACE BEAUTY	EDR Digital Archive
	KANG TRAN ACOSTA 3 LLC	EDR Digital Archive
	SOHO KITCHEN STUDIO INC/LA VIE	EDR Digital Archive
	FAIRCHILD FOOD USA	EDR Digital Archive
	PALACE YUNA HAIR	EDR Digital Archive
	J B C G JANITORIAL SVC	EDR Digital Archive
	HYUNDAI MOTOR AMERICA	EDR Digital Archive
	C S WINDOW COVERINGS INC	EDR Digital Archive
	DIAMOND JAMBOREE SHOPPING CTR	EDR Digital Archive
	KURA REVOLVING SUSHI BAR	EDR Digital Archive
	KMC DENTAL GROUP	EDR Digital Archive

2701 ALTON PKY

<u>Year</u>	<u>Uses</u>	<u>Source</u>
2020	IRVINE APPLIANCE REPAIR	EDR Digital Archive
1995	Family Restaurants Inc	Pacific Bell
1992	RESTAURANT ENTP GRP	Cole Information

2710 ALTON PKY

<u>Year</u>	<u>Uses</u>	<u>Source</u>
2020	CHUNG NATALIE OD	EDR Digital Archive
	V R FIRELOOP	EDR Digital Archive
	TAKASHIMA	EDR Digital Archive
	ATM	EDR Digital Archive
	MEET FRESH	EDR Digital Archive
	I-TAKASHIMA INC	EDR Digital Archive
	TOKYO TABLE IRVINE	EDR Digital Archive
	HAIDLAO HOT POT	EDR Digital Archive
	SQUARE ROOM ESCAPE	EDR Digital Archive

FINDINGS

<u>Year</u>	<u>Uses</u>	<u>Source</u>
2020	CURRY HOUSE COCO ICHIBANYA	EDR Digital Archive
	PLUSH	EDR Digital Archive
	HI HAIR INC	EDR Digital Archive

2720 ALTON PKY

<u>Year</u>	<u>Uses</u>	<u>Source</u>
2020	DRUG DETOX OF IRVINE	EDR Digital Archive

2730 ALTON PKY

<u>Year</u>	<u>Uses</u>	<u>Source</u>
2020	PAPER LANTERN DUMPLING HOUSE	EDR Digital Archive
	SHINHAN BANK AMERICA	EDR Digital Archive

2738 ALTON PKY

<u>Year</u>	<u>Uses</u>	<u>Source</u>
2020	ARK ENTERTAINING GROUP	EDR Digital Archive
	DIAMOND JAMBOREE	EDR Digital Archive
	AFTERS ICE CREAM	EDR Digital Archive

2740 ALTON PKY

<u>Year</u>	<u>Uses</u>	<u>Source</u>
2020	KICKING CRAB	EDR Digital Archive
	K C OF IRVINE INC	EDR Digital Archive

2750 ALTON PKY

<u>Year</u>	<u>Uses</u>	<u>Source</u>
2020	PHO SAIGON PEARL	EDR Digital Archive
	KONA LOA COFFEE	EDR Digital Archive
	T N S DEVELOPMENT LLC	EDR Digital Archive
	PEPPER LUNCH IRVINE	EDR Digital Archive
	YIGAH RESTAURANT	EDR Digital Archive
	URBAN SEOUL	EDR Digital Archive
	BBQ CHICKEN USA	EDR Digital Archive
	KOREAN FRIED CHICKEN	EDR Digital Archive

FINDINGS

2777 ALTON PKY

<u>Year</u>	<u>Uses</u>	<u>Source</u>
2020	URISE	EDR Digital Archive
	PRO-HEALTH-CREATIVE SOLUTIONS	EDR Digital Archive
	AVALON IRVINE	EDR Digital Archive

2791 ALTON PKY

<u>Year</u>	<u>Uses</u>	<u>Source</u>
2002	FAMILY RESTAURANTS	Haines Company
	KOO 01 O	Haines Company
	ENTERPRISES PBANDIUMINC	Haines Company

2802 ALTON PKY

<u>Year</u>	<u>Uses</u>	<u>Source</u>
2002	XXXX	Haines Company
1995	Irvine	Pacific Bell
	A I S Advanced Image Systems	Pacific Bell
1992	AUTO INS SPECIALIST	Cole Information

DERIAN

17275 DERIAN

<u>Year</u>	<u>Uses</u>	<u>Source</u>
1995	Home Control	Pacific Bell
	Home Control	Pacific Bell

DERIAN AVE

17275 DERIAN AVE

<u>Year</u>	<u>Uses</u>	<u>Source</u>
2010	SPRINT	Cole Information
1995	Technical Center	Pacific Bell
	Home Control	Pacific Bell
	HONEYWELL INC	Cole Information
1992	HONEYWELL TECH CTR	Cole Information
1980	Apple Computer Inc	Pacific Telephone

FINDINGS

17461 DERIAN AVE

<u>Year</u>	<u>Uses</u>	<u>Source</u>
2002	XXXX	Haines Company
1991	Flair Donald G archt	Pacific Bell
	Flakr Fine Haircutting See Flhair Fine Haircutting	Pacific Bell
	Derian Office Center Management	Pacific Bell
	De Ribas Roxonne	Pacific Bell
	Gen Rad Inc	Pacific Bell
	Greenfield Thompson Associates	Pacific Bell
	Paddock & Flair Architects	Pacific Bell
	Paddock Kenneth L archt	Pacific Bell
	Tatsumi & Partners	Pacific Bell
	VILLAGEWAY MANAGEMENT	Pacific Bell
1980	Great Lakes Chemical Cor	Pacific Telephone
1975	Great Lakes Chemical Corp	Luskey Brothers & Co., Inc.

DEWAR

17101 DEWAR

<u>Year</u>	<u>Uses</u>	<u>Source</u>
1995	DYNACHEM CORPORATION	Cole Information
1992	DYNACHEM ELECTRONIC	Cole Information
	MORTON INTERNA TL	Cole Information

DU BRIDGE

2491 DU BRIDGE

<u>Year</u>	<u>Uses</u>	<u>Source</u>
1995	Pacific Skylights Installation & Fabrications	Pacific Bell
	Pacific Skylights Installation & Fabrications	Pacific Bell
	Pacific Skylights Installation & Fabrications	Pacific Bell

FINDINGS

DU BRIDGE AVE

2491 DU BRIDGE AVE

<u>Year</u>	<u>Uses</u>	<u>Source</u>
2020	CRATERS & FREIGHTERS	EDR Digital Archive
2014	CRATERS & FREIGHTERS	Cole Information
1995	G B Roofing And Skylite Installations	Pacific Bell
	Pacific Skylight Installation	Pacific Bell
	ARCALIGHT SOLARIUMS & SKYLIGHT	Cole Information
	PACIFIC SKYLIGHT INSTALLATION	Cole Information
	PACIFIC SKYLIGHT INDUSTRIES	Cole Information
	HERRE, THERESA	Cole Information
1992	PAC DISTRIBUTING	Cole Information
	G B ROOFING&INSTLTN	Cole Information
1991	Pacific Distributing	Pacific Bell
	Pacific Skylight Installation	Pacific Bell
	Pacific Skylights Installation & Fabrications	Pacific Bell
	From Del Mar Telephones Cat	Pacific Bell
	From @Los Angeles@ Telephones Call	Pacific Bell
	From North Hollyw ood Telephones Call	Pacific Bell
	Pacific Skylights Mfg San Diego Branch	Pacific Bell
1986	Citation Medical Supply	Pacific Bell
1980	GOLDE N S TATE ME DICAL S UPPLY	Pacific Telephone
1975	All Chem Industries	Luskey Brothers & Co., Inc.

2493 DU BRIDGE AVE

<u>Year</u>	<u>Uses</u>	<u>Source</u>
2020	CONSULTING INVESTING MANAGMENT	EDR Digital Archive
	C P CARRILLO LLC	EDR Digital Archive
1995	Concept Media	Pacific Bell
	CONCEPT MEDIA	Cole Information
1992	CONCEPT MEDIA	Cole Information
1991	Concept Media	Pacific Bell
1986	Concept Media	Pacific Bell

FINDINGS

<u>Year</u>	<u>Uses</u>	<u>Source</u>
1975	Concept Media Warehouse	Luskey Brothers & Co., Inc.

2632 DU BRIDGE AVE

<u>Year</u>	<u>Uses</u>	<u>Source</u>
1980	Irvine	Pacific Telephone
	District Ofc	Pacific Telephone
	Warehouse	Pacific Telephone

2641 DU BRIDGE AVE

<u>Year</u>	<u>Uses</u>	<u>Source</u>
2020	AEI CORP	EDR Digital Archive
	LOUISE ARNOLD	EDR Digital Archive
2014	AEI CORPORATION	Cole Information
	A E I CORP	Cole Information
2010	AEI CORP	Cole Information
2005	PACIFIC GAS SPECIALTIES CORP	Cole Information
1995	AEICorp	Pacific Bell
	Pacific Gas Specialities	Pacific Bell
	AEI CORP	Cole Information
	AEI Corporation	Pacific Bell
1992	A E I CORP	Cole Information
1991	AEI Corp	Pacific Bell
	A E I Corp	Pacific Bell
1986	AE I Corp	Pacific Bell
	A E I Corp	Pacific Bell
1980	AE I Corp	Pacific Telephone
	A E I Corp	Pacific Telephone
	From Dow ney Telephones Call	Pacific Telephone
1975	California Gas Appliance Sales Inc	Luskey Brothers & Co., Inc.

HALE

16811 HALE

<u>Year</u>	<u>Uses</u>	<u>Source</u>
1995	Baldw in Company The	Pacific Bell

FINDINGS

HALE AC

16692 HALE AC

<u>Year</u>	<u>Uses</u>	<u>Source</u>
1980	Sabre Engineering Corp	Pacific Telephone

HALE AN

16721 HALE AN

<u>Year</u>	<u>Uses</u>	<u>Source</u>
1980	ALTA PROPE RTY MAN AGE ME NT IN C	Pacific Telephone
	Alta Property Management Inc	Pacific Telephone

HALE AVE

16632 HALE AVE

<u>Year</u>	<u>Uses</u>	<u>Source</u>
2020	T ME & AFFILIATES INC	EDR Digital Archive
	TINT MASTER ENTERPRISES	EDR Digital Archive
2014	TME & AFFILIATES INC	Cole Information
	TEAM OYAMA	Cole Information
2010	POLYTAK PROTECTION SYSTEMS	Cole Information
2002	SAKSUAkin	Haines Company
	PROGRAM DATA INC	Haines Company
1995	Program Data Incorporated	Pacific Bell
1992	PROGRAM DATA INC	Cole Information
1991	Program Data Incorporated	Pacific Bell
	Program Data Incorporated	Pacific Bell
1986	Dabee	Pacific Bell
	Program Data Incorporated	Pacific Bell
1980	Program Data Company	Pacific Telephone
1975	Wisdom Import Sales	Luskey Brothers & Co., Inc.

16641 HALE AVE

<u>Year</u>	<u>Uses</u>	<u>Source</u>
1995	Sierra Pacific Window s	Pacific Bell

FINDINGS

<u>Year</u>	<u>Uses</u>	<u>Source</u>
1995	Star Division Of Scanmark Inc	Pacific Bell
	Star Furniture	Pacific Bell
	Star Interior Inc	Pacific Bell
	STAR	Cole Information
1992	RUST LICK OF CA	Cole Information
	STAR DV	Cole Information
1991	POLAR CHIP INC	Pacific Bell
	Rust Lick Of Calif	Pacific Bell
	Scanmark Inc	Pacific Bell
	Scannell Charles T	Pacific Bell
	Scannell E H	Pacific Bell
	Star Divrsion Of ScanmarkInc	Pacific Bell
1986	Godfrey George D	Pacific Bell
	Sports And Leisure International Ltd	Pacific Bell
1980	Master Industries Inc	Pacific Telephone
1975	Zee Medical Products	Luskey Brothers & Co., Inc.
	ZEE MEDICAL SERVICE P O Box 2421 @Huntington Beach@	Luskey Brothers & Co., Inc.

16662 HALE AVE

<u>Year</u>	<u>Uses</u>	<u>Source</u>
2020	MERAXIS LLC	EDR Digital Archive
	LED PRODUCTS	EDR Digital Archive
2005	EPLIGHT TECHNOLOGY CO INC	Cole Information
2002	X 10 XX	Haines Company
1995	Comstock L K & Co Inc	Pacific Bell
	GENERAL ELECTRIC CO	Cole Information
1992	G E CO MEDICAL SYS	Cole Information
1986	Sales	Pacific Bell
	Service	Pacific Bell
1980	Medical Systems	Pacific Telephone
	Medical Systems	Pacific Telephone

FINDINGS

16691 HALE AVE

<u>Year</u>	<u>Uses</u>	<u>Source</u>
2020	SYSCO CORP	EDR Digital Archive
	NEWPORT MEAT CO	EDR Digital Archive
2014	NEWPORT MEAT COMPANY	Cole Information
2010	SYSCO NEWPORT MEAT CO	Cole Information
2005	SYSCO NEWPORT MEAT CO	Cole Information
2002	NH RESEARCHINC	Haines Company
	SWARTZPaler	Haines Company
	NEWPORT MEAT CO	Haines Company
1995	New port Meat Co	Pacific Bell
	NEWPORT MEAT CO	Cole Information
1992	NEWPRT MEAT CO	Cole Information
1991	New port Meat Co	Pacific Bell
1986	Sales	Pacific Bell
	Coin Products Division	Pacific Bell

16692 HALE AVE

<u>Year</u>	<u>Uses</u>	<u>Source</u>
2020	SPECTRUM SCIENTIFIC	EDR Digital Archive
	MICROADVANTAGE DOCUMENT IMGNG	EDR Digital Archive
2014	MICROADVANTAGE PRESENTATION SLIDES &	Cole Information
	SPECTRUM SCIENTIFIC	Cole Information
2010	SPECTRUM SCIENTIFIC	Cole Information
	MICROADVANTAGE DOCUMENT IMGNG	Cole Information
	BEVERLY KHOSH	Cole Information
2005	SPECTRUM SCIENTIFIC	Cole Information
	ROCKNY KHOSH	Cole Information
2002	CAPICARDINC	Haines Company
1995	J & D Mechanical Co	Pacific Bell
	J & D MECHANICAL CO	Cole Information
1992	J&D MECHANICAL CO	Cole Information
1975	Sabre Engineering Corp	Luskey Brothers & Co., Inc.

FINDINGS

<u>Year</u>	<u>Uses</u>	<u>Source</u>
1975	Silver Dynamics Inc	Luskey Brothers & Co., Inc.

16721 HALE AVE

<u>Year</u>	<u>Uses</u>	<u>Source</u>
2020	PNAM INVESTMENTS LLC	EDR Digital Archive
	FIRE SERVICES COMPLETE	EDR Digital Archive
2014	COMPLETE FIRE SERVICE INC	Cole Information
	FIRE SERVICES COMPLETE	Cole Information
	FIRE XTINGUISHER SERVICE CO	Cole Information
	MV TRANSPORTATION INC	Cole Information
2010	JENNIFER GONZALEZ INSURANCE	Cole Information
	M V TRANSPORTATION	Cole Information
	FIRE XTINGUISHER SVC CO	Cole Information
2002	AUTOMATED	Haines Company
	RESOURCE	Haines Company
	MANAGEMENT	Haines Company
1995	POWERPLANT SPECIALISTS INC	Cole Information
1992	LEAVERTON BROS INC	Cole Information
1991	Integrated Software Systems Inc	Pacific Bell
	LEAVERTON BROS CO	Pacific Bell
	Mail Serv	Pacific Bell
1986	Asher Schapiro Co Inc	Pacific Bell
	Investor Life Services	Pacific Bell
	Planco	Pacific Bell
1980	From Compton Telephones Call	Pacific Telephone
1975	Lease All Equipment Co	Luskey Brothers & Co., Inc.
	LEAVERTON BOB PLUMBING CO	Luskey Brothers & Co., Inc.
	LEAVERTON CO THE	Luskey Brothers & Co., Inc.
	Skute Stanley atty	Luskey Brothers & Co., Inc.
	Williams Keith atty	Luskey Brothers & Co., Inc.

16722 HALE AVE

<u>Year</u>	<u>Uses</u>	<u>Source</u>
2020	AUTOMATED LIVING INC	EDR Digital Archive

FINDINGS

<u>Year</u>	<u>Uses</u>	<u>Source</u>
2020	SUN ENERGY	EDR Digital Archive
	RECYCLES ELECTRIC BIKES	EDR Digital Archive
2014	CONTRACTOR GENERAL SERVICES	Cole Information
2002	XXXX	Haines Company
1995	MGTInc	Pacific Bell
	MGT INC	Cole Information
1992	M G T INC	Cole Information
1991	M G T Inc	Pacific Bell
1980	Yaskawa Corp Ainerica	Pacific Telephone
1975	Boss Marine	Luskey Brothers & Co., Inc.
	Grand National Racing Products	Luskey Brothers & Co., Inc.
	Ware Malcomb Garner Inc archts & planners	Luskey Brothers & Co., Inc.

16731 HALE AVE

<u>Year</u>	<u>Uses</u>	<u>Source</u>
2020	ROYAL ADHESIVES & SEALANTS LLC	EDR Digital Archive
	HB FULLER CO	EDR Digital Archive
2014	BACON ACQUISITIONS LLC	Cole Information
2010	BACON INDUSTRIES INC	Cole Information
2005	BACON INDUSTRIES INC OF CALIFORNIA	Cole Information
2002	BACON INDUSTRIES	Haines Company
1995	BACON INDUSTRIES INC OF CALIF	Cole Information
1992	BACON INDST INC	Cole Information
1991	BACON INDUSTRIES INC OF CALIF	Pacific Bell
	Bacon J	Pacific Bell
1986	BACON INDUSTRIES INC OF CALIF	Pacific Bell
	J B Research & Development Inc	Pacific Bell
	J B Research & Development Inc	Pacific Bell
1980	BACON INDUSTRIES INC OF CALIF	Pacific Telephone
	Job Ready Plastics	Pacific Telephone
	Tectron Engineering	Pacific Telephone
1975	BACON INDUSTRIES OF CALIF	Luskey Brothers & Co., Inc.
	Chomerics Inc	Luskey Brothers & Co., Inc.

FINDINGS

<u>Year</u>	<u>Uses</u>	<u>Source</u>
1975	Chomerics Job Ready Plastics	Luskey Brothers & Co., Inc.
	F M Industries Inc	Luskey Brothers & Co., Inc.
	Job Ready Plastics	Luskey Brothers & Co., Inc.
	Justus International	Luskey Brothers & Co., Inc.
	Reinell International	Luskey Brothers & Co., Inc.
	Suzuki Outboard	Luskey Brothers & Co., Inc.

16750 HALE AVE

<u>Year</u>	<u>Uses</u>	<u>Source</u>
2020	HEALTH DIRECT	EDR Digital Archive
	H D NUTRITION	EDR Digital Archive
2014	HEALTH DIRECT	Cole Information
2005	KATMANDU APPAREL GROUP INC	Cole Information
2002	BERNEY 6 ONSTRINC	Haines Company
	CARMANY AND	Haines Company
	ASSOCIATES PRD CALIFORNIA INC	Haines Company
	SOUTHWEST	Haines Company
	SOLUTIONS	Haines Company
1995	Automotive Trade Organizations Of California	Pacific Bell
	BERNEY CONSTRUCTION INC	Pacific Bell
	Carmany And Associates	Pacific Bell
	Orange County Restaurant Services	Pacific Bell
	Pro Calif Inc	Pacific Bell
	Pro California Inc	Pacific Bell
	Southern California Service Station Assoc See Autoinmotliva Trait Organizations Of Coliforiiiia	Pacific Bell
	SOUTHERN CALIFORNIA SVC STA	Cole Information
	BERNEY CONSTRUCTION INC	Cole Information
	SOUTHERN CA SVC STA ASSN FCU	Cole Information
1992	PRO CA INC	Cole Information
	SOUTHRN CA SV STA	Cole Information
	BERNEY CONSTR INC	Cole Information

FINDINGS

<u>Year</u>	<u>Uses</u>	<u>Source</u>
1991	BERNEY CONSTRUCTION INC	Pacific Bell
	International Service Station Dealers Association See Southern California Service Station Assoc	Pacific Bell
	Pro Calif Inc	Pacific Bell
	Pro California Inc	Pacific Bell
1986	BERNE Y CON S TRUCTION IN C	Pacific Bell
	ProCalifornia Inc	Pacific Bell
1980	Berney Construction Co	Pacific Telephone
1975	Berney Construction Co	Luskey Brothers & Co., Inc.

16752 HALE AVE

<u>Year</u>	<u>Uses</u>	<u>Source</u>
1986	International Service Station Dealers Association Six Southern Callornia Service Stalion Assor	Pacific Bell
	Southern California Service Station Association	Pacific Bell
1980	See Southern California Service Station Assoc	Pacific Telephone
	Southern California Service Station Association	Pacific Telephone
1975	Program Data Company	Luskey Brothers & Co., Inc.

16761 HALE AVE

<u>Year</u>	<u>Uses</u>	<u>Source</u>
2020	SUPER COLOR DIGITAL LLC	EDR Digital Archive
2014	SUPERCOLOR DIGITAL LLC	Cole Information
2010	SUPER COLOR DIGITAL INC	Cole Information
2005	SUPER COLOR DIGITAL INC	Cole Information
2002	ALYNINC	Haines Company
1995	Olec Corporation	Pacific Bell
1992	OLEC CORPORATION	Cole Information
1991	Olec Corporation	Pacific Bell
1986	Continental International	Pacific Bell
	Continental Machine Tool Co	Pacific Bell
	Production Master Corp	Pacific Bell

FINDINGS

<u>Year</u>	<u>Uses</u>	<u>Source</u>
1980	Continental Machine Tool Co	Pacific Telephone
	From Downey Telephones Call	Pacific Telephone

16782 HALE AVE

<u>Year</u>	<u>Uses</u>	<u>Source</u>
2020	LIFESKILLS MARTIAL ARTS	EDR Digital Archive
	WORK LLC	EDR Digital Archive
	SPARTACUS ENTERPRISE LLC	EDR Digital Archive
	DEXAFIT ORANGE COUNTY LLC	EDR Digital Archive
2014	INCIPIO TECHNOLOGIES INC	Cole Information
	PRIMAL JUSTICE	Cole Information
2010	TINT MASTER ENTERPRISES	Cole Information
	SAFETYHANDS	Cole Information
	INCIPIO TECHNOLOGIES	Cole Information
	TME & AFFILIATES	Cole Information
2005	ULTRA IMAGING SOLUTIONS INC	Cole Information
	BUJINKAN IRVINE	Cole Information
	R CHRISTIE ULTRA IMAGING SOLNS	Cole Information
	CHAMPION REPROGRAPHICS LLC	Cole Information
	JJI ELECTRONICS	Cole Information
	SAFETYHANDS	Cole Information
	JJI ELECTRONICS	Cole Information
	ULTRA IMAGING SOLUTIONS INC	Cole Information
	TINT MASTER ENTERPRISES INC	Cole Information
	TME & AFFILIATES INC	Cole Information
2002	CORY Charles	Haines Company
1995	Irvine Window Covering	Pacific Bell
	TRADEGLOBE INC	Cole Information
1992	IRVINE SHADE&DOOR	Cole Information
	J R J FLOOR DESIGN	Cole Information
1991	Colours By Design	Pacific Bell
	Irvine Window Covering	Pacific Bell
	J R J Floor Design	Pacific Bell

FINDINGS

<u>Year</u>	<u>Uses</u>	<u>Source</u>
1986	Delta Magnetics	Pacific Bell
	Eddcor	Pacific Bell
	Sandvik Steel Inc	Pacific Bell
1980	Eddcor	Pacific Telephone
1975	CALIFORNIA DESIGN ASSOCIATES	Luskey Brothers & Co., Inc.
	SAWICKI DESIGNS	Luskey Brothers & Co., Inc.

16811 HALE AVE

<u>Year</u>	<u>Uses</u>	<u>Source</u>
2020	AMGIA AGENCY	EDR Digital Archive
	AL MINICOLA GENERAL INSURANCE	EDR Digital Archive
	AL MINICOLA INSURANCE	EDR Digital Archive
	MC DONALD'S CORPORATE OFFICE	EDR Digital Archive
	JOY FACTORY INC	EDR Digital Archive
	ADVANCE DISCOVERY	EDR Digital Archive
	HEBRON EQUITIES INC	EDR Digital Archive
2014	EMERGING DISPLAY TECHNOLOGIES	Cole Information
	AL MINICOLA GENERAL INSURANCE	Cole Information
2010	NATIONWIDE AUTO SALES LEASING	Cole Information
	COPY PAGE	Cole Information
2002	NATIONWIDE LEASING	Haines Company
	OBJECTSHAREINC	Haines Company
	POSH STUDIOS	Haines Company
	SPECTRUM	Haines Company
	SERVCS ULTRA GRAPHICS INC	Haines Company
	ULTRA IMAGING	Haines Company
1995	Baldwin Company The	Pacific Bell
	Pacific First Escrow Services	Pacific Bell
	NEW HOMES INTERIOR	Cole Information
	PACIFIC FIRST ESCROW SVC	Cole Information
	BALDWIN CO	Cole Information
1992	NEW HOMES INTERIOR	Cole Information
	BALDWIN CO THE	Cole Information

FINDINGS

<u>Year</u>	<u>Uses</u>	<u>Source</u>
1991	Baldwin Company The	Pacific Bell
	New Homes Interior	Pacific Bell
1986	Baldwin Company The	Pacific Bell
	New Homes Interior	Pacific Bell
1980	Now Homes Interior	Pacific Telephone
1975	Baldwin Company The	Luskey Brothers & Co., Inc.

16812 HALE AVE

<u>Year</u>	<u>Uses</u>	<u>Source</u>
2020	INTERNATIONL WATER POLO CLUB	EDR Digital Archive
	MARK HOJREH	EDR Digital Archive
	H CO COMPUTER PRODUCTS INC	EDR Digital Archive
	HCO COMMUNICATIONS	EDR Digital Archive
	THINK CP TECHNOLOGIES	EDR Digital Archive
2014	THINK CP TECHNOLOGIES	Cole Information
2010	THINK CP TECHNOLOGIES	Cole Information
2005	CHANNEL NETWORKS INC	Cole Information
	THINK COMPUTER PRODUCTS INC	Cole Information
1995	H CO Computer Products	Pacific Bell
	LAGUNA AEROSPACE INC	Cole Information
1991	Priority Mfg Services	Pacific Bell
	Royce Photo Graphics Supply Inc	Pacific Bell
	Technicat Cable Conces	Pacific Bell
1975	BALBOA OFFICE PRODUCTS INC	Luskey Brothers & Co., Inc.
	TIMET A DIV OF TITANIUM METALS CORP OF AMERICA	Luskey Brothers & Co., Inc.
	TITANIUM METALS CORPORATION OF AMERICA See Timet A Division of Titanium Metals Corporation Of America	Luskey Brothers & Co., Inc.
	Titanium Metals Corp Of America	Luskey Brothers & Co., Inc.
	Titanium Supply	Luskey Brothers & Co., Inc.

16842 HALE AVE

<u>Year</u>	<u>Uses</u>	<u>Source</u>
2020	ODD BOX HOLDINGS INC	EDR Digital Archive

FINDINGS

<u>Year</u>	<u>Uses</u>	<u>Source</u>
2020	CONSUMERS AIRCRAFT	EDR Digital Archive
	WICKED AUTO DETAILING	EDR Digital Archive
	PURPLE PLATYPUS	EDR Digital Archive
	FLOORCRAFT INC	EDR Digital Archive
2014	CONSUMERS AIRCRAFT	Cole Information
	FLOORCRAFT INC	Cole Information
2010	CONSUMERS AIRCRAFT	Cole Information
	FLOORCRAFT INC	Cole Information
2005	CONSUMER AIRCRAFT CO	Cole Information
	JOE JENKINS CO	Cole Information
	FLORCRAFT INC	Cole Information
2002	CONNOR Roberd	Haines Company
	CONSUMERAIRCRAFT	Haines Company
	CONSUMERAIRCRAFT	Haines Company
	PROSTALLINC	Haines Company
1995	Kuypers Machine Co	Pacific Bell
	KUYPERS MACHINE CO	Cole Information
	CONSUMERS AIRCRAFT CO	Cole Information
1992	KUYPERS MACHINE CO	Cole Information
	CONSMRS AIRCRAFT CO	Cole Information
1991	Consumers Aircraft Company	Pacific Bell
	Kuypers Machine Co	Pacific Bell
1986	Consumers Aircraft Company	Pacific Bell
	Kuypers Machine Co	Pacific Bell
1980	Consumers Aircraft Company	Pacific Telephone
1975	Consumers Aircraft Company	Luskey Brothers & Co., Inc.

16851 HALE AVE

<u>Year</u>	<u>Uses</u>	<u>Source</u>
2014	RUDOLPH & SLETTEN CONTRS	Cole Information
2010	RUDOLPH & SLETTEN INC	Cole Information

FINDINGS

16872 HALE AVE

<u>Year</u>	<u>Uses</u>	<u>Source</u>
2020	FILTRONICS INC	EDR Digital Archive
	FUNCTIONAL MEDICINE CTR	EDR Digital Archive
	STUDIO FIXX LLC	EDR Digital Archive
2014	PRIMAL ENERGY	Cole Information
	OFFICE DIGITAL SOLUTIONS	Cole Information
2010	JPS SURFACE SOLUTIONS	Cole Information
	OFFICECOM INC	Cole Information
	SIGMA INTERNATIONAL BUSINESS	Cole Information
2005	UNI BASKETS & CRAFTS	Cole Information
	UNI DESIGNS	Cole Information
	UNI B & C CORP	Cole Information
	SPECTRUM INFORMATION SERVICE DOCUMENT	Cole Information
2002	CONNOR Robert	Haines Company
	JSS FLOORS INC	Haines Company
	LVICDRP	Haines Company
1995	AHI Assembly House Inc	Pacific Bell
	Assembly House	Pacific Bell
	Cosmotech America Corp	Pacific Bell
	AHI ASSEMBLY HOUSE INC	Cole Information
	COSMOTECH AMERICA CORP	Cole Information
1986	Remo Bob Studios	Pacific Bell
	Studio Arts	Pacific Bell
1980	Irvine Engineering Inc	Pacific Telephone

16881 HALE AVE

<u>Year</u>	<u>Uses</u>	<u>Source</u>
2020	PHOENIX ADMINISTRATORS INC	EDR Digital Archive
	SERENDIPITY STUDENT LOAN RLF	EDR Digital Archive
	LIBERTY PROTECTION GROUP	EDR Digital Archive
	KEATING DENTAL ARTS	EDR Digital Archive
2014	KEATING DENTAL ARTS	Cole Information

FINDINGS

<u>Year</u>	<u>Uses</u>	<u>Source</u>
2010	EMERGING DISPLAY TECHNOLOGIES	Cole Information
	KEATING DENTAL ARTS	Cole Information
2005	KEATING DENTAL ARTS	Cole Information
	OCCUPANT UNKNOWN	Cole Information
1995	Direct American Marketers Inc	Pacific Bell
	Fax Direct American Marketers	Pacific Bell
	Fax Direct American Marketers	Pacific Bell
	Fax Direct American Marketers	Pacific Bell
	Great Western Printers	Pacific Bell
	National Cash Awards	Pacific Bell
	Prize Presentation Committee	Pacific Bell
	GREAT WESTERN PRINTERS	Cole Information
1992	GREAT WSTRN PRNTRS	Cole Information
1991	Cash Connection	Pacific Bell
	Direct American Marketers Inc	Pacific Bell
	Fabulous Fortune	Pacific Bell
	Federal Credit Services	Pacific Bell
	Great Western Printers	Pacific Bell
	National Assurity	Pacific Bell
1986	American Zettler Inc	Pacific Bell
1980	American Zestler Inc	Pacific Telephone
	Americana Air Cargo Inc	Pacific Telephone
1975	American Zettler Inc	Luskey Brothers & Co., Inc.
	Coastal Recreation Inc Odyssey Div	Luskey Brothers & Co., Inc.
	Odyssey	Luskey Brothers & Co., Inc.
	Odyssey Productions P O Box 741 @Tustin@	Luskey Brothers & Co., Inc.

HALE AVE STE 100

16632 HALE AVE STE 100

<u>Year</u>	<u>Uses</u>	<u>Source</u>
2020	COLIN OYAMA	EDR Digital Archive

FINDINGS

HALE AVE STE 125

16632 HALE AVE STE 125

<u>Year</u>	<u>Uses</u>	<u>Source</u>
2020	CHARLES CORY	EDR Digital Archive

HALE AVE STE A

16872 HALE AVE STE A

<u>Year</u>	<u>Uses</u>	<u>Source</u>
2020	LINDA HUNT	EDR Digital Archive

HALE AVE STE B

16692 HALE AVE STE B

<u>Year</u>	<u>Uses</u>	<u>Source</u>
2020	KHOSH ROCK	EDR Digital Archive

HEALEY AVE

16782 HEALEY AVE

<u>Year</u>	<u>Uses</u>	<u>Source</u>
1986	Sandvik Inc	Pacific Bell

MCGAW AVE

2232 MCGAW AVE

<u>Year</u>	<u>Uses</u>	<u>Source</u>
2002	XXXX	Haines Company

2304 MCGAW AVE

<u>Year</u>	<u>Uses</u>	<u>Source</u>
2002	PAC COLOR	Haines Company
	CONNECTION	Haines Company

2323 MCGAW AVE

<u>Year</u>	<u>Uses</u>	<u>Source</u>
2002	XXXX	Haines Company

FINDINGS

2332 MCGAW AVE

<u>Year</u>	<u>Uses</u>	<u>Source</u>
2020	ORANGE COUNTY CHRISTIAN	EDR Digital Archive
2014	ORANGE COUNTY CHINESE EVANGELICAL CH	Cole Information
2010	ORANGE COUNTY CHINESE EVNGLCL	Cole Information
	OCCUPANT UNKNOWN	Cole Information
2005	IRVINE UNITED MISSION EVANGELICAL CH	Cole Information
	ABUNDANT GRACE EDUCATION CENTER	Cole Information
	ORANGE COUNTY CHINESE EVANGELICAL CH	Cole Information
	OCCUPANT UNKNOWN	Cole Information
2002	LEARNING TREE	Haines Company
	UNIVERSITY LTU EXTENSION	Haines Company
	ORANGECOCHINESE	Haines Company
	EVNGLCL CH	Haines Company
1995	Conveyant Systems Inc	Pacific Bell
	Conveyant Systems Technical Field Support	Pacific Bell
	Orange County Chinese Evangelical Church	Pacific Bell
	CONVEYANT SYSTEMS INC	Cole Information
1992	CONVEYANT SYST INC	Cole Information
	C X C CORP INC	Cole Information
1991	Camintonn AST	Pacific Bell
	Conveyant Systems Inc	Pacific Bell
	Conveyant Systems Technical Field Support	Pacific Bell
1986	Technical Center	Pacific Bell
1980	Sales & Service	Pacific Telephone
	Building Services Automation	Pacific Telephone
	Building Services Commercial	Pacific Telephone
	Protection Services Fire Alarm Santa Ana	Pacific Telephone

2351 MCGAW AVE

<u>Year</u>	<u>Uses</u>	<u>Source</u>
2020	HORISONS LIGHTING	EDR Digital Archive
2014	ASCOLTA TRAINING	Cole Information

FINDINGS

<u>Year</u>	<u>Uses</u>	<u>Source</u>
2014	THE GREAT EQUALIZER	Cole Information
2010	ASCOLTA TRAINING CO	Cole Information
2005	ASCOLTA INC	Cole Information
2002	ASCOLTA	Haines Company

2361 MCGAW AVE

<u>Year</u>	<u>Uses</u>	<u>Source</u>
2020	PRO-DEX INC	EDR Digital Archive
2010	PRODEX INC	Cole Information
2005	PRIMARY COLOR SYSTEMS CORP	Cole Information
2002	PRIMARY COLOR	Haines Company
1995	Alpha System Lab	Pacific Bell
	ALPHA SYSTEMS LAB	Cole Information
1992	PLATT COLLEGE	Cole Information
1991	PLATT COLLEGE	Pacific Bell

2362 MCGAW AVE

<u>Year</u>	<u>Uses</u>	<u>Source</u>
2020	ALPINETECH	EDR Digital Archive
	DELTA GROUP ENGINEERING	EDR Digital Archive
2014	DELTA GROUPS ENGINEERING INC	Cole Information
2010	DELTA GROUPS ENGINEERING INC	Cole Information
2005	DELTA GROUP CONSTRUCTION INC	Cole Information
2002	COLORBUS	Haines Company
	SOFTWARE	Haines Company
1995	Hughes Data Systems	Pacific Bell
	HUGHES DATA SYSTEMS	Cole Information

2421 MCGAW AVE

<u>Year</u>	<u>Uses</u>	<u>Source</u>
2002	XXXX	Haines Company
	DOTSIT	Haines Company
1975	Vollrath Co	Luskey Brothers & Co., Inc.

FINDINGS

2424 MCGAW AVE

<u>Year</u>	<u>Uses</u>	<u>Source</u>
2020	DOT CORPORATE PRINTER	EDR Digital Archive
2014	PAGE ONE	Cole Information
	THE DOT CORPORATE PRINTER	Cole Information
	THE DOT PRINTER	Cole Information
2010	PAGE ONE	Cole Information
	DOT PRINTER INC	Cole Information
2005	DOTS IT	Cole Information
	DOT PRINTER INC	Cole Information
1995	Dots It	Pacific Bell
	DOT PRINTER INC	Cole Information
1992	DOT PRINTER INC THE	Cole Information
1991	DOT PRINTER INC	Pacific Bell
1986	DOT PRINTER INC T@Huntington Beach@	Pacific Bell
1975	VOLLRATH CO	Luskey Brothers & Co., Inc.

2525 MCGAW AVE

<u>Year</u>	<u>Uses</u>	<u>Source</u>
2020	B BRAUN MEDICAL INC	EDR Digital Archive
	ATM	EDR Digital Archive
	STEVENS KATHLEEN A MSN	EDR Digital Archive
	CENTRAL ADMIXTURE PHARMACY SVC	EDR Digital Archive
	CALIFORNIA DINING	EDR Digital Archive
2014	B BRAUN MEDICAL INC	Cole Information
2010	MANPOWER	Cole Information
2005	BIOLOGICAL TEST CENTER	Cole Information
	B BRAUN MEDICAL INC	Cole Information
	CENTRAL ADMIXTURE PHARM SERVICES	Cole Information
	REMEDY TEMP INC	Cole Information
	KENDALL MCGAW	Cole Information
	CALIFORNIA DINING	Cole Information
2002	BBRAUN MCGAW	Haines Company
	BBRAUNMCGAW	Haines Company

FINDINGS

<u>Year</u>	<u>Uses</u>	<u>Source</u>
2002	HEALTH SERVICES e BBRAUNMCOAW	Haines Company
	PERSONNEL BBRAUNMCGAW	Haines Company
	PURCHASING B 8 RAUNMCGAW	Haines Company
	QUAITY ASRNC BBRAUNMCGAW	Haines Company
	QUALITY CONTROL B RAUN MCGAW	Haines Company
	RECEIVING KENDALLMCSAW	Haines Company
1992	MCGAW INC	Cole Information
1991	American Employees Federal Credit Union	Pacific Bell
1986	American Employees Federal Credit Union	Pacific Bell
1980	AAHS C Federal Credit Union	Pacific Telephone
	American Mc Gaw	Pacific Telephone
	Health Services	Pacific Telephone
	International	Pacific Telephone
	Manufacturing Engineering	Pacific Telephone
	Medical	Pacific Telephone
	Order Desk	Pacific Telephone
	From @Los Angeles@ Telephones Call	Pacific Telephone
	Division Office	Pacific Telephone
	Plant Production	Pacific Telephone
	Division Office	Pacific Telephone
	Plant Production I	Pacific Telephone
	Quality Assurance	Pacific Telephone
	Quality Control	Pacific Telephone
	Receiving	Pacific Telephone
1975	McGaw Laboratories	Luskey Brothers & Co., Inc.
	Peterson C Norman Co Inc	Luskey Brothers & Co., Inc.

2552 MCGAW AVE

<u>Year</u>	<u>Uses</u>	<u>Source</u>
2020	EDEN OUTSOURCE	EDR Digital Archive
	AMR RESEARCH INC	EDR Digital Archive
2010	AMP RESEARCH	Cole Information
2005	AMP RESEARCH	Cole Information

FINDINGS

<u>Year</u>	<u>Uses</u>	<u>Source</u>
2005	89908 INC	Cole Information
2002	XXXX	Haines Company
1995	Concord Portex	Pacific Bell
	Respiratory Support Products Inc	Pacific Bell
	RESPIRATORY SUPPORT PRODUCTS	Cole Information
	CONCORD PORTEX	Cole Information
1992	RESPIRATORY SUPPORT	Cole Information
	CONCORD PORTEX	Cole Information
1991	Concord Portex	Pacific Bell
	Respiratory Support Products Inc	Pacific Bell

MILLIKAN

16811 MILLIKAN

<u>Year</u>	<u>Uses</u>	<u>Source</u>
1995	Fessel International Inc Bus OBc	Pacific Bell

16871 MILLIKAN

<u>Year</u>	<u>Uses</u>	<u>Source</u>
1995	Edwards Theatres Circuit Inc	Pacific Bell

16872 MILLIKAN

<u>Year</u>	<u>Uses</u>	<u>Source</u>
1995	Quilting House The	Pacific Bell

MILLIKANAVE

16661 MILLIKAN AVE

<u>Year</u>	<u>Uses</u>	<u>Source</u>
2020	NEWPORT EXTERMINATING	EDR Digital Archive
	CURTIS GOOD	EDR Digital Archive
2014	NEWPORT EXTERMINATING	Cole Information
2010	NEWPORT EXTERMINATING	Cole Information
2005	NEWPORT EXTERMINATING	Cole Information
	OCCUPANT UNKNOWN	Cole Information
1995	COLOR CITY INC	Cole Information

FINDINGS

<u>Year</u>	<u>Uses</u>	<u>Source</u>
1992	COLOR CITY INC	Cole Information

16672 MILLIKAN AVE

<u>Year</u>	<u>Uses</u>	<u>Source</u>
2010	PRO BICYCLES CO	Cole Information
	MAIN ELECTRICAL SUPPLY	Cole Information
2005	BRIGGS PERRY DEVELOPMENT CO	Cole Information
	BRIGGS DATA COM	Cole Information
	ADVANCED NETWORK CONSULTING	Cole Information
1995	Investments Properties Group	Pacific Bell
	BRIGGS, S E	Cole Information
1992	INVESTMNTS PROP GRP	Cole Information

16682 MILLIKAN AVE

<u>Year</u>	<u>Uses</u>	<u>Source</u>
2020	AIS SURVEILLANCE INC	EDR Digital Archive
	BIG CART CORP	EDR Digital Archive
	4NSYS AMERICA INC	EDR Digital Archive
2014	KCE INC	Cole Information
	HUVIRON INC	Cole Information
2010	NEWPORT TUX & UNIFORMS	Cole Information
2005	ORANGE COUNTY TAIWANESE ASSN	Cole Information
	CLASSIC FOIL	Cole Information
1995	Greenworks Inc flow r desgn	Pacific Bell
	ADVANCE MARKETING CORP	Cole Information
1992	ADVANCE MRKTG CORP	Cole Information

16691 MILLIKAN AVE

<u>Year</u>	<u>Uses</u>	<u>Source</u>
2020	CANYON CREEK RESORT	EDR Digital Archive
2014	TNC WAREHOUSE	Cole Information
	DELTA ISLE RESORT & MARINA	Cole Information
2010	TNC WAREHOUSE	Cole Information
	CABANA	Cole Information

FINDINGS

<u>Year</u>	<u>Uses</u>	<u>Source</u>
2010	DELTA ISLE RESORT & MARINA	Cole Information
	NICKCO	Cole Information
2005	ADVANCED OFFICE SERVICES	Cole Information
1995	El Camino Resources Limited	Pacific Bell
	Infinite Computer Service	Pacific Bell
	INFINITE COMPUTER SVC	Cole Information
1992	EL CAMINO RSRC LTD	Cole Information
	INFINITE CMPTR SERV	Cole Information

16692 MILLIKAN AVE

<u>Year</u>	<u>Uses</u>	<u>Source</u>
2020	BOS LLC	EDR Digital Archive
	BEACH DRAPERY SVC INC	EDR Digital Archive
	MILLIKAN 1 LLC	EDR Digital Archive
	JAMES SCHEUER	EDR Digital Archive
2014	BEACH DRAPERY SERVICE INC	Cole Information
2010	BEACH DRAPERY SVC	Cole Information
1995	BEACH DRAPERY SVC	Cole Information
1992	BEACH DRAPERY SERV	Cole Information

16721 MILLIKAN AVE

<u>Year</u>	<u>Uses</u>	<u>Source</u>
2020	NICK CO OFFICES	EDR Digital Archive
	NICK'S RESTAURANTS	EDR Digital Archive
	NICK'S	EDR Digital Archive
2014	HOSPITALITY LLC	Cole Information
2010	CLAIM JUMPER RESTAURANT	Cole Information
	CLAIM JUMPER RESTAURANTS LLC	Cole Information
2005	CWN PARTNERS LP A CALIFORNIA LIMITED	Cole Information
	CLAIM JUMPER RESTAURANTS	Cole Information
	HUSTEDT WILLIAM H CPA	Cole Information
1995	Claim Jumper Corporate Ofc	Pacific Bell
	SOUTHWEST FOODS INC	Cole Information
	WILLIAM H HUSTEDT CPA	Cole Information

FINDINGS

<u>Year</u>	<u>Uses</u>	<u>Source</u>
1995	HUSTEDT, WILLIAM H	Cole Information
1992	CLAIM JUMPER OFFICE	Cole Information

16722 MILLIKAN AVE

<u>Year</u>	<u>Uses</u>	<u>Source</u>
2014	VARIABLE IMAGE PRINTING	Cole Information
2010	VARIABLE IMAGE PRINTING	Cole Information
2005	VARIABLE IMAGE PRINTING	Cole Information
1995	Active Computer Technologies	Pacific Bell
	Campus Computers Inc	Pacific Bell
	Matese Enterprises	Pacific Bell
1992	PARKO ELECTRONCS CO	Cole Information

16751 MILLIKAN AVE

<u>Year</u>	<u>Uses</u>	<u>Source</u>
2014	IMEX VISION LLC	Cole Information
1995	Mc Kenzie Scott Company	Pacific Bell

16752 MILLIKAN AVE

<u>Year</u>	<u>Uses</u>	<u>Source</u>
2020	RISE BAR INC	EDR Digital Archive
	JOHN SCHNEPF	EDR Digital Archive
2014	RISE BAR INC	Cole Information
2010	CORSAIR ELECTRICAL CONNECTORS	Cole Information
	NO LIMITS FIGHTING SPORTS	Cole Information
2005	FACEWARE 24 7	Cole Information
	FIGHTING SPORTS GROUP F S G	Cole Information
	FSG INC	Cole Information
	FACEWARE 24/7	Cole Information
	FCWR 24/7 WE GOT YOU CVRD	Cole Information
	DUO DESIGN	Cole Information
1995	Duo Design	Pacific Bell
	GUNTHERS PRINTING	Pacific Bell
	GUNTHERS PRINTING	Cole Information

FINDINGS

<u>Year</u>	<u>Uses</u>	<u>Source</u>
1995	DUO DESIGN	Cole Information
1992	GUNTHERS PRINTING	Cole Information
	DUO DESIGN	Cole Information

16781 MILLIKAN AVE

<u>Year</u>	<u>Uses</u>	<u>Source</u>
2020	SUMMIT EQUIPMENT RENTALS LLC	EDR Digital Archive
	COURTNEY CO	EDR Digital Archive
2014	COURTNEY INC	Cole Information
	COURTNEY WATERPROOFING INC	Cole Information
2010	CWI	Cole Information
	COURTNEY WATERPROOFING INC	Cole Information
1995	Automated Resource Management	Pacific Bell
	Bernstein Marketing	Pacific Bell
	Certified Appraisal Network	Pacific Bell
	First Resort Graphics	Pacific Bell
	Universal Reprographics South Inc	Pacific Bell
	Irvine	Pacific Bell
	AUTOMATED RESOURCE MANAGEMENT	Cole Information
	UNIVERSAL REPROGRAPHICS SOUTH	Cole Information
	OCCUPANT UNKNOWN	Cole Information
1992	UNIVERSAL REPRODUCTION	Cole Information
	AUTOMATED RESOURCE MGMT	Cole Information

16782 MILLIKAN AVE

<u>Year</u>	<u>Uses</u>	<u>Source</u>
2020	CAMMIE TEA INC	EDR Digital Archive
	MOOY APPAREL	EDR Digital Archive
	EMBROIDERY STORE	EDR Digital Archive
2014	AMERICAN POWER SYSTEMS LLC	Cole Information
2010	AMERICAN POWER SYSTEMS LLC	Cole Information
	INFINITE	Cole Information
2005	AMERICAN POWER SYSTEMS	Cole Information
1992	SAXTON MFG CO	Cole Information

FINDINGS

16811 MILLIKAN AVE

<u>Year</u>	<u>Uses</u>	<u>Source</u>
2020	APRIA HEALTHCARE	EDR Digital Archive
2014	ZAGILI	Cole Information
	ZAGIRI	Cole Information
	LOTUS APPAREL GROUP INC	Cole Information
2010	NOAHS LEGACY INC	Cole Information
2005	PACIFIC INTERNATIONAL TECH	Cole Information
	LONGMARCH INTERNATIONAL INC	Cole Information
1995	Fessel International Inc Bus OBc	Pacific Bell
	LINKSYS	Cole Information
	FESSEL INTERNATIONAL INC	Cole Information
	FESSEL DESIGN INC	Cole Information
1992	BECKHAM EISENMAN	Cole Information
	FAX BECKHAM	Cole Information

16812 MILLIKAN AVE

<u>Year</u>	<u>Uses</u>	<u>Source</u>
2020	FAUNA REAL PROPERTIES LLC	EDR Digital Archive
2014	MINUTE MAN DELIVERY	Cole Information
	NATIONAL MESSENGER	Cole Information
2005	NATIONAL MESSENGER	Cole Information
	NATIONAL MESSENGER INC	Cole Information

16841 MILLIKAN AVE

<u>Year</u>	<u>Uses</u>	<u>Source</u>
2020	CREATIVE DESIGN CONSLNTS INC	EDR Digital Archive
2014	CREATIVE DESIGN CONSULTANTS INC	Cole Information
1995	Primary Color	Pacific Bell
	PRIMARY COLOR	Cole Information
1992	PRIMARY COLOR	Cole Information

16842 MILLIKAN AVE

<u>Year</u>	<u>Uses</u>	<u>Source</u>
2020	SECO-LARM USA INC	EDR Digital Archive

FINDINGS

<u>Year</u>	<u>Uses</u>	<u>Source</u>
2020	ASSOCIATION FOR DAO ENLGHTNMINT	EDR Digital Archive
2014	ASSOCIATION FOR DAO ENLIGHTENMENT	Cole Information
2010	SECOLARM USA INC	Cole Information
	ASSOCIATIONDAO ENLIGHTENMENT	Cole Information
2005	AMAX LH TECH	Cole Information
	ASSOCIATION FOR DAO ENLIGHTENMENT	Cole Information
2000	I-D PERSONAL LUBRICANT	Cole Information
1995	Award Sign Co	Pacific Bell
	ELECTRO PLASMA INC	Cole Information
1992	ELECTRO PLASMA	Cole Information
	FAX ELECTRO PLASMA	Cole Information

16871 MILLIKAN AVE

<u>Year</u>	<u>Uses</u>	<u>Source</u>
2014	UFS INTERNATIONAL LLC	Cole Information
2010	WANDA TECHNOLOGY	Cole Information
	SHADE DEPOT	Cole Information
2005	ACP NOXTAT INC	Cole Information
	ADVANCED COATED PLASTICS	Cole Information
1995	Creative Stationery Inc	Pacific Bell
	Crystal Cove Commercal	Pacific Bell
	Edwards Teez	Pacific Bell
	CREATIVE STATIONERY INC	Cole Information

16872 MILLIKAN AVE

<u>Year</u>	<u>Uses</u>	<u>Source</u>
2020	QUILTING HOUSE INC	EDR Digital Archive
	RICHARD SHIELDS	EDR Digital Archive
2014	QUILTING HOUSE THE	Cole Information
2010	QUILTING HOUSE INC	Cole Information
2005	QUILTING HO	Cole Information
1995	Quilting House The	Pacific Bell
1992	ATLAS ENERGY SYSTEM	Cole Information

FINDINGS

16901 MILLIKAN AVE

<u>Year</u>	<u>Uses</u>	<u>Source</u>
2020	PIERCEY AUTOMOTIVE GROUP	EDR Digital Archive
	ALLSTATE INSURANCE	EDR Digital Archive
	H W D AVANA	EDR Digital Archive
	P A G INSURANCE SOLUTIONS LLC	EDR Digital Archive
	D D I S HOLDING CO LLC	EDR Digital Archive
	WILLIAM PIERCEY	EDR Digital Archive
2014	PIERCEY AUTOMOTIVE GROUP	Cole Information
2010	CARNOUSTIE	Cole Information
1995	Ken Nolan Inc	Pacific Bell
	Nolan Ken Inc	Pacific Bell
	KEN NOLAN INC	Cole Information
1992	NOLAN KEN INC	Cole Information

16902 MILLIKAN AVE

<u>Year</u>	<u>Uses</u>	<u>Source</u>
2020	Z2 INVESTMENT HOLDING LLC	EDR Digital Archive
	TRAMPOLINE PRO	EDR Digital Archive
2014	SPELLBOUND DEVELOPMENT GROUP	Cole Information
	LISANE AESTHETIC INC	Cole Information
2010	PORTALCAST INC	Cole Information
2005	LISANE INTERNATIONAL	Cole Information
	SPELLBOUND DEVELOPMENT GROUP INC	Cole Information
1995	Express Fulfillment Services Inc	Pacific Bell
	PHONIC HIGH TECH CORP	Cole Information
1992	DIVERSFD METAL PROD	Cole Information

16931 MILLIKAN AVE

<u>Year</u>	<u>Uses</u>	<u>Source</u>
2020	ALL COUNTIES COURIER INC	EDR Digital Archive
2010	MESSENGER CLUB	Cole Information
	ALL COUNTIES COURIER	Cole Information
2005	DIGITAL HYDRAULICS	Cole Information
	NATIONAL MANAGEMENT	Cole Information

FINDINGS

<u>Year</u>	<u>Uses</u>	<u>Source</u>
2005	MESSENGER CLUB INC	Cole Information
	ALL COUNTIES COURIER INC	Cole Information
1995	IMC Networks Corp	Pacific Bell
1992	I M C NETWORK CORP	Cole Information

16952 MILLIKAN AVE

<u>Year</u>	<u>Uses</u>	<u>Source</u>
2020	OPUS 119 INC	EDR Digital Archive
2005	MEGGITT DEFENSE SYSTEMS	Cole Information
	WESTERN DESIGN	Cole Information
1995	Western Design Corp	Pacific Bell
	WESTERN DESIGN CORP	Cole Information
1992	WESTRN DESIGN CORP	Cole Information

MILLIKEN AVE

16661 MILLIKEN AVE

<u>Year</u>	<u>Uses</u>	<u>Source</u>
2002	GOODCurlis	Haines Company
	NEWPORT	Haines Company
	EXTERMINATING	Haines Company
	NEWPRT	Haines Company
	EXTERMINATING	Haines Company

16672 MILLIKEN AVE

<u>Year</u>	<u>Uses</u>	<u>Source</u>
2002	ADVANCED NETWORK	Haines Company
	CONSULTING INVESTMENTS	Haines Company
	PROPERTIES GROUP	Haines Company
1991	Investments Properties Group	Pacific Bell
1986	Irvine Board Of Realtors	Pacific Bell
1980	Irvine Board Of Realtors	Pacific Telephone

FINDINGS

16682 MILLIKEN AVE

<u>Year</u>	<u>Uses</u>	<u>Source</u>
2002	GREENWORKSINC	Haines Company
1991	Advance Marketing Corp	Pacific Bell
1986	Qualtech Back Plane Inc	Pacific Bell
1980	Western Electronics Supply Corp	Pacific Telephone

16691 MILLIKEN AVE

<u>Year</u>	<u>Uses</u>	<u>Source</u>
1991	El Camino Resources Limited	Pacific Bell
	Infinite Computer Service	Pacific Bell
	J & C Boat Interiors	Pacific Bell
	Johansen And Chnstensen boat interiors	Pacific Bell
1986	El Camino Resources Limited	Pacific Bell
	Johansen And Christensen boat interiors	Pacific Bell
1975	JOHANSEN & CHRISTENSEN upholsterers	Luskey Brothers & Co., Inc.

16692 MILLIKEN AVE

<u>Year</u>	<u>Uses</u>	<u>Source</u>
2002	BEACH DRAPERY SERV	Haines Company
	SSCHEUERJames	Haines Company
1991	BEACH DRAPERY SERVICE	Pacific Bell
1986	BEACH DRAPE RY S E RVICE	Pacific Bell
1980	j E ACH DRAPE RY S E RVICE	Pacific Telephone

16721 MILLIKEN AVE

<u>Year</u>	<u>Uses</u>	<u>Source</u>
2002	CLAIMJUMPER OFFICE	Haines Company
	CLAIM JUMPER RETAIL	Haines Company
	FOODS HUSTEDT WILLIAM H	Haines Company
1991	Claim Jumper Corporate Ofc	Pacific Bell
1980	UGHTIN G DIS TRIBUTORS IN C	Pacific Telephone
	From Compton Telephones Call	Pacific Telephone
	From @Los Angeles@ Telephones Call	Pacific Telephone
	From San Diego Telephones Call	Pacific Telephone

FINDINGS

<u>Year</u>	<u>Uses</u>	<u>Source</u>
1980	Lighting Plastics Associates	Pacific Telephone

16722 MILLIKEN AVE

<u>Year</u>	<u>Uses</u>	<u>Source</u>
2002	DENTAL MEDICAL	Haines Company
	DIAGNOSTIC SYST	Haines Company
	SPARKER France	Haines Company
1991	Parko Electronics Company Inc	Pacific Bell
1986	Heath Arthur R An Accountancy Corp	Pacific Bell
	Parko Electronics Company Inc	Pacific Bell
1980	Parko Electronics Company Inc	Pacific Telephone
1975	Parko Electronics Company Inc	Luskey Brothers & Co., Inc.

16751 MILLIKEN AVE

<u>Year</u>	<u>Uses</u>	<u>Source</u>
2002	PACIFIC MICROCAT	Haines Company
1986	Mc Kenzie Company	Pacific Bell
1975	MC KENZIE COMPANY	Luskey Brothers & Co., Inc.

16752 MILLIKEN AVE

<u>Year</u>	<u>Uses</u>	<u>Source</u>
2002	COLORZONE	Haines Company
	GUNTHERS PRI	Haines Company
	MAGNUM OPUS	Haines Company
1991	Duo Design	Pacific Bell
	GUNTHERS PRINTING	Pacific Bell
1986	Cross Country Freight Brokers Inc	Pacific Bell
	InSite Builders	Pacific Bell
1980	Financial Planners Insurance Agency Inc	Pacific Telephone
	Grew er Stankevich Pierce & Cance Inc	Pacific Telephone
	Guardian Disability Brokerage	Pacific Telephone
	Guardian Group Brokerage	Pacific Telephone
	Guardian Life Brokerage	Pacific Telephone
	Guardian Life Insurance	Pacific Telephone

FINDINGS

<u>Year</u>	<u>Uses</u>	<u>Source</u>
1980	Vance Bruce & Associates	Pacific Telephone
	Vanr C	Pacific Telephone
1975	American National Properties Inc	Luskey Brothers & Co., Inc.
	New port National Company	Luskey Brothers & Co., Inc.

16781 MILLIKEN AVE

<u>Year</u>	<u>Uses</u>	<u>Source</u>
1991	Automated Resource Management	Pacific Bell
	Automated Sprinkler Specialist	Pacific Bell
1986	CE RADYN E IN C	Pacific Bell

16782 MILLIKEN AVE

<u>Year</u>	<u>Uses</u>	<u>Source</u>
2002	XXXX	Haines Company
1991	SAXTON MFG CO	Pacific Bell
1986	Quality Water Engineering	Pacific Bell
	S AXTON MFG CO	Pacific Bell
1980	Quality Water Engineering	Pacific Telephone
1975	Master Industries Inc	Luskey Brothers & Co., Inc.

16811 MILLIKEN AVE

<u>Year</u>	<u>Uses</u>	<u>Source</u>
2002	CELLCORE	Haines Company
	INTERNATIONAL CREATIVECULINARY	Haines Company
	DESIGN FESSELINTERNATL	Haines Company
	RESTAURANT&HOTEL	Haines Company
	SERVICE	Haines Company
	SROOERS Stanley	Haines Company
1986	AMCMilliken	Pacific Bell
	AE ROS PACE MATE RIALS CO	Pacific Bell
	BE CKHAME IS E N MAN	Pacific Bell
	Russ Kare Enterprises	Pacific Bell
1980	AE ROS PACE MATE RIALS CO	Pacific Telephone
	New Homes Magazine	Pacific Telephone

FINDINGS

<u>Year</u>	<u>Uses</u>	<u>Source</u>
1980	NEW HOPE TELEPHONE COUNSELING CENTER CONTACT TELEPHONS	Pacific Telephone
1975	AEROSPACE MATERIALS CORP	Luskey Brothers & Co., Inc.

16812 MILLIKEN AVE

<u>Year</u>	<u>Uses</u>	<u>Source</u>
2002	TECH 1011 NC	Haines Company
1986	Pella Ted Inc	Pacific Bell
1980	Pella Tef Inc	Pacific Telephone
1975	McGaw Respiratory Therapy	Luskey Brothers & Co., Inc.

16841 MILLIKEN AVE

<u>Year</u>	<u>Uses</u>	<u>Source</u>
2002	TIC COMPUTER INC 949 251 98 S	Haines Company
	WEARNEUSA INC	Haines Company
1991	Primary Color	Pacific Bell
	Primary Connections	Pacific Bell
1975	SELF Alternative High School	Luskey Brothers & Co., Inc.

16842 MILLIKEN AVE

<u>Year</u>	<u>Uses</u>	<u>Source</u>
2002	PERSONAL	Haines Company
	LUBRICANT TOTALACCESS GROUP	Haines Company
	INC WESTRIDGE	Haines Company
	LABORATORIES	Haines Company
1991	Electro Plasma	Pacific Bell
	Fax Electro Plasma	Pacific Bell
1980	ectro Plasma	Pacific Telephone
1975	Bec Products Inc	Luskey Brothers & Co., Inc.
	Electro Plasma	Luskey Brothers & Co., Inc.
	Silva C A Co	Luskey Brothers & Co., Inc.

16871 MILLIKEN AVE

<u>Year</u>	<u>Uses</u>	<u>Source</u>
2002	CATHY JEAN INC	Haines Company

FINDINGS

<u>Year</u>	<u>Uses</u>	<u>Source</u>
2002	SRUSSELLByron	Haines Company
1980	JE TLIN E E N GIN E E RIN G IN C	Pacific Telephone

16872 MILLIKEN AVE

<u>Year</u>	<u>Uses</u>	<u>Source</u>
2002	OUILTING HOUSE THE	Haines Company
	SSHIELDS Richard	Haines Company
1991	Atlas Energy Systems Inc	Pacific Bell
1986	Atlas Energy Systems	Pacific Bell
	Atlas Energy Systems Inc	Pacific Bell
	FARYMAN N MARIN E E N GIN E DIS TRIBUTORS	Pacific Bell
	Orange County Fuel Injection Service	Pacific Bell
	PE RKIN S MARIN E E N GIN E DIS TRIBUTORS	Pacific Bell
	S MITH CHARLE S E CO IN C engns	Pacific Bell
1980	FARYMAN N MARIN E E N GIN E DIS TRIBI UTR	Pacific Telephone
	PE RKIN S MARIN E E N GIN E DIS TRIBUTO	Pacific Telephone
	S MITH CHARLE S E CO IN C engns	Pacific Telephone
1975	Hexatron Engineering Co	Luskey Brothers & Co., Inc.
	Speed Feed Systems Inc	Luskey Brothers & Co., Inc.

16901 MILLIKEN AVE

<u>Year</u>	<u>Uses</u>	<u>Source</u>
2002	KENNOLANINC	Haines Company
	MASS ARMY NAVY	Haines Company
	NOLANKENINC	Haines Company
	SWARREN Willram	Haines Company
1991	Ken Nolan Inc	Pacific Bell
	Nolan Ken Inc	Pacific Bell
1986	Ken Nolan Inc	Pacific Bell
	Nolan Ken Inc	Pacific Bell
1975	Ken Nolan Inc	Luskey Brothers & Co., Inc.

FINDINGS

16902 MILLIKEN AVE

<u>Year</u>	<u>Uses</u>	<u>Source</u>
2002	LISANE AESTHETICS	Haines Company
1991	Diversified Metal Products	Pacific Bell
1980	Rogerson Aircraft	Pacific Telephone

16931 MILLIKEN AVE

<u>Year</u>	<u>Uses</u>	<u>Source</u>
2002	CARDIACSCIENCEINC	Haines Company
1991	American Datacom	Pacific Bell
	Cal Datacom American Datacom	Pacific Bell
1986	AME RICAN DATA@Corona Del Mar@	Pacific Bell
	Cal Datacom American Datacom	Pacific Bell
	Data Leasing	Pacific Bell
	Data Leasing	Pacific Bell
1975	R OHM CORPORATION	Luskey Brothers & Co., Inc.

16952 MILLIKEN AVE

<u>Year</u>	<u>Uses</u>	<u>Source</u>
2002	SMORIHalsuo	Haines Company
	WESTERN DESIGN	Haines Company
1991	Western Design Corp	Pacific Bell
1980	Logan Inc	Pacific Telephone
1975	Logan Inc	Luskey Brothers & Co., Inc.

16962 MILLIKEN AVE

<u>Year</u>	<u>Uses</u>	<u>Source</u>
2002	XXXX	Haines Company
1980	Dahlgren Sales Co	Pacific Telephone

NOYES AVE

16781 NOYES AVE

<u>Year</u>	<u>Uses</u>	<u>Source</u>
2020	C S ELECTRONICS	EDR Digital Archive
	CHRISTIAN SCHWARTZ	EDR Digital Archive

FINDINGS

<u>Year</u>	<u>Uses</u>	<u>Source</u>
2010	MAIN ELECTRIC SUPPLY CO	Cole Information
1995	Telmar Distributing Co	Pacific Bell
	Telmar Distributing Co	Pacific Bell
	TELMAR DISTRIBUTING CO	Cole Information
1992	TELMAR DISTRIBUTING	Cole Information
1991	Telmar Distributing Co	Pacific Bell
1980	Custom Air Retracts Inc	Pacific Telephone
1975	Visual Concepts	Luskey Brothers & Co., Inc.

16801 NOYES AVE

<u>Year</u>	<u>Uses</u>	<u>Source</u>
2002	X 2 X	Haines Company
1992	CALAMARAS CO	Cole Information
1991	Calamaras Company	Pacific Bell
1986	Calamaras Public Relations	Pacific Bell
	Jason Trent & Co	Pacific Bell

16811 NOYES AVE

<u>Year</u>	<u>Uses</u>	<u>Source</u>
2020	PAW SWEET PAW	EDR Digital Archive
	PAW FOODS INC	EDR Digital Archive
	CRAIG THOMAS	EDR Digital Archive
2014	LT LITHO & DIGITAL	Cole Information
2010	L T LITHO & PRINTING CO	Cole Information
2005	LT LITHO & PRINTING CO	Cole Information
2002	LTLITHOIPRINTING	Haines Company
	OTHOMAS Lenerd	Haines Company
1995	LTLitho& Printing Co	Pacific Bell
	L T LITHO & PRINTING CO	Cole Information
1992	L T LITHO&PRINTING	Cole Information
1975	Alex Robertson Co Construction	Luskey Brothers & Co., Inc.

FINDINGS

16841 NOYES AVE

<u>Year</u>	<u>Uses</u>	<u>Source</u>
2020	PRECISION STAMPING & TOOL INC	EDR Digital Archive
2014	PRECISION STAMPING & TOOL INC	Cole Information
2010	PRECISION STAMPING & TOOL INC	Cole Information
2005	PRECISION STAMPING & TOOL INC	Cole Information
2002	PANENKA Edmund	Haines Company
	PRECISION STAMPING	Haines Company
1995	Precision Stamping & Tool Inc	Pacific Bell
	PRECISION STAMPING & TOOL INC	Cole Information
1992	PRECISION STAMPING	Cole Information
1991	Precision Stamping & Tool Inc	Pacific Bell
1986	Precision Stamping & Tool Inc	Pacific Bell
1980	Precision Stamping & Tool Inc	Pacific Telephone
1975	Precision Stamping & Tool Inc	Luskey Brothers & Co., Inc.

16871 NOYES AVE

<u>Year</u>	<u>Uses</u>	<u>Source</u>
2020	PUMP IT UP	EDR Digital Archive
	MERCH GRAPHICS	EDR Digital Archive
	T & L ENTERPRISES	EDR Digital Archive
2014	CONTINENTAL INTERNATIONAL	Cole Information
	PUMP IT UP IRVINE	Cole Information
2010	CONTINENTAL INTERNATIONAL	Cole Information
	PUMP IT UP	Cole Information
2005	SUPREME ABRASIVES	Cole Information
	OLYMPIA GROUP INC	Cole Information
	PUMP IT UP OF IRVINE	Cole Information
2002	CALIF COOLTEC INC	Haines Company
	CONTL	Haines Company
	INTERNATIONAL	Haines Company
	LONOGMAN Roberd	Haines Company
	PROMO 19 CO	Haines Company
	R&BGEARINC	Haines Company

FINDINGS

<u>Year</u>	<u>Uses</u>	<u>Source</u>
2002	TMFRrze ERALDEASS	Haines Company
1995	Branson Lee	Pacific Bell
	Continental Abrasives	Pacific Bell
	Continental International	Pacific Bell
	Continental Machine Tool Co	Pacific Bell
	Daily Forms	Pacific Bell
	PCI West	Pacific Bell
	Supreme Industries	Pacific Bell
	DAILY FORMS	Cole Information
	CONTINENTAL ABRASIVES	Cole Information
	TEMPLOY	Cole Information
1992	SUPREME INDUSTRIES	Cole Information
	TEMPLOY INC	Cole Information
	P C I WEST	Cole Information
1991	Branson Lee	Pacific Bell
	Continental Abrasives	Pacific Bell
	Continental International	Pacific Bell
	Continental Machine Tool Co	Pacific Bell
	PCI West	Pacific Bell
	Temployl nc	Pacific Bell
1986	Alessi Industries	Pacific Bell
	Dukane Corp	Pacific Bell
1980	Comtec Economation Inc	Pacific Telephone
	Comtec International Inc	Pacific Telephone
1975	Comtec Economation Inc	Luskey Brothers & Co., Inc.
	Comtec International Inc	Luskey Brothers & Co., Inc.
	IHP Inc	Luskey Brothers & Co., Inc.

16881 NOYES AVE

<u>Year</u>	<u>Uses</u>	<u>Source</u>
2002	XXXX	Haines Company

FINDINGS

16901 NOYES AVE

<u>Year</u>	<u>Uses</u>	<u>Source</u>
1975	North American Van Lines Agency	Luskey Brothers & Co., Inc.

NOYES AVE STE B

16871 NOYES AVE STE B

<u>Year</u>	<u>Uses</u>	<u>Source</u>
2020	BARBARA TAYLOR	EDR Digital Archive

RICHTER

2691 RICHTER

<u>Year</u>	<u>Uses</u>	<u>Source</u>
1995	Van Houten J J & Associates	Pacific Bell

RICHTER AVE

2521 RICHTER AVE

<u>Year</u>	<u>Uses</u>	<u>Source</u>
2002	XXXX	Haines Company

2621 RICHTER AVE

<u>Year</u>	<u>Uses</u>	<u>Source</u>
1980	Kennedy Co	Pacific Telephone

2691 RICHTER AVE

<u>Year</u>	<u>Uses</u>	<u>Source</u>
2020	ACTIV APPAREL LLC	EDR Digital Archive
	MERAKI INTERIOR DESIGNS	EDR Digital Archive
	SEAN FORD INC	EDR Digital Archive
	PONTOS LLC	EDR Digital Archive
	FARMERS INSURANCE-GLENN CHDWCK	EDR Digital Archive
	CONTINENTAL REALTY ADVISORS	EDR Digital Archive
	MAIN ELECTRIC SUPPLY CO	EDR Digital Archive
	HOLIDALE INC	EDR Digital Archive
	CAPLEE INC	EDR Digital Archive
	ACCON INC	EDR Digital Archive

FINDINGS

<u>Year</u>	<u>Uses</u>	<u>Source</u>
2020	MFT USA INC	EDR Digital Archive
	NICE TRIP INC	EDR Digital Archive
	CAMY ELECTRONICS & PLASTICS	EDR Digital Archive
	HVAC PLACE	EDR Digital Archive
	PCS SURFACE DELIVERY	EDR Digital Archive
	PCS EXPRESS	EDR Digital Archive
	AIRSTAR INC	EDR Digital Archive
	AMERICAN DREAM INITIATIVE	EDR Digital Archive
	GASTON & ASSOC	EDR Digital Archive
	J C SPORTS LLC	EDR Digital Archive
	ALAN'S ART LLC	EDR Digital Archive
	POTATO DATA INC	EDR Digital Archive
	NIUZAI	EDR Digital Archive
	KIDSAPRONS.COM	EDR Digital Archive
	SKYLINE DOCUMENT SOLUTIONS	EDR Digital Archive
	OC TINT SHOP INC	EDR Digital Archive
	OC TINT SHOP	EDR Digital Archive
	JTRIP USA ENTERPRISE	EDR Digital Archive
	YES NUTRACEUTICALS CORP	EDR Digital Archive
	SEECIN LLC	EDR Digital Archive
	MAXINE LARSEN REAL ESTATE	EDR Digital Archive
	F L X	EDR Digital Archive
	ALICE SKIN COSMETICS	EDR Digital Archive
	PURE LIGHT HEALING CLINIC	EDR Digital Archive
	STUDIO H FINE ART LLC	EDR Digital Archive
	J K BEAUTY	EDR Digital Archive
	CALIFORNIA INVESTMENT MGMT GRP	EDR Digital Archive
	SCAN WIRELESS PARTNERS	EDR Digital Archive
	FARMERS INSURANCE	EDR Digital Archive
	2014	DOUBLE DELIGHT CORP
LIGHTIZER INC		Cole Information
PCS SURFACE DELIVERY		Cole Information

FINDINGS

<u>Year</u>	<u>Uses</u>	<u>Source</u>
2014	SHAS CO INC	Cole Information
	ENGINEERING RESOURCES INC	Cole Information
	SUHEL DREBI PROCUREMENT SERVICES	Cole Information
	OC TINT SHOP	Cole Information
	PDP SUCURITY PRODUCTS INC	Cole Information
	MAIN ELECTRIC SUPPLY CO	Cole Information
	YOUNG EINSTEINS CLUB	Cole Information
	SERVPRO	Cole Information
	SET 2 GO LOANS	Cole Information
	DEVICELAB INC	Cole Information
	ART EXPRESSIONS	Cole Information
	YES NUTRACEUTICALS CORP	Cole Information
	GASTON & ASSOCIATES	Cole Information
	TALENT EDUCATION CENTER OF ORANGE CO	Cole Information
	MCEVILLY & ASSOCIATES CPA	Cole Information
	AIR GAP INTERNATL INC	Cole Information
	CONTINENTAL REALTY ADVISORS	Cole Information
	MASTER VAPOR	Cole Information
	GEO ENVIORNMENTAL INC	Cole Information
	PURE LIGHT HEALING CLINIC	Cole Information
RYAN PREP	Cole Information	
IRVINE MOBILITY INC	Cole Information	
2010	SERVPRO OF IRVINE	Cole Information
	INNOVATIVE TECHNOLOGIES SVC	Cole Information
	BIG WEST CONSTRUCTION	Cole Information
	ART DENTAL STUDIO	Cole Information
	SUNSCAPE EYEWEAR INC	Cole Information
	MAIN ELECTRIC SUPPLY CO	Cole Information
	GEOENVIRONMENTAL INC	Cole Information
	NCS FORMING INC	Cole Information
	YOUNG ACUPUNCTURE	Cole Information
	MAXINE LARSEN REAL ESTATE	Cole Information

FINDINGS

<u>Year</u>	<u>Uses</u>	<u>Source</u>
2010	YOUNG EINSTEINS CLUB	Cole Information
	TALENT EDUCATION CTRORANGE	Cole Information
	KANG BRIAN DC	Cole Information
	MERIDIAN AMERICA MEDICAL INC	Cole Information
	DOUBLE DELIGHT CORP	Cole Information
	KIDSAPRONSCOM	Cole Information
	HOSTING CONSULTING INC	Cole Information
	WISMA USA CORP	Cole Information
	STI CONSULTING	Cole Information
	CONTINENTAL REALTY ADVISORS	Cole Information
	WIELAND ASSOCIATES INC	Cole Information
	REMEDIA TION SCIENCES INC	Cole Information
	MC EVILLY & ASSOC	Cole Information
	AEC ASSOCIATES	Cole Information
	PROCESSING CENTER	Cole Information
	GASTON & ASSOC	Cole Information
	SCAN WIRELESS PARTNERS	Cole Information
	AIRSTAR INC	Cole Information
	AIR GAP INTL INC	Cole Information
	PURE LIGHT HEALING CLINIC	Cole Information
YES NUTRACEUTICALS CORP	Cole Information	
BUSH DECOR & FIXTURES INC	Cole Information	
2005	ELECTRIC PICTURES	Cole Information
	STUDIO4 DENTAL ARTS	Cole Information
	SMARTERMINAL COMPUTERS	Cole Information
	SOLUTIONS & RESOURCES INC	Cole Information
	BUSH DECOR & CONSTRUCTION	Cole Information
	MICROWAVE DYNAMICS	Cole Information
	THE COMPONENT EXCHANGE	Cole Information
	WEST COAST MICRO INC	Cole Information
	CONTINENTAL REALTY ADVISORS	Cole Information
MAGIC WORD	Cole Information	

FINDINGS

<u>Year</u>	<u>Uses</u>	<u>Source</u>
2005	PHD MARK PE SHIRILAU	Cole Information
	RING JOINT INTERNATIONAL LLC	Cole Information
	ENGINEERING RESOURCES SO CA	Cole Information
	QLD INFORMATION CORP	Cole Information
	ERGONOMICS INC	Cole Information
	KAMPS FALCONE ARCHITECTS	Cole Information
	YA HSIN INDUSTRIES INC	Cole Information
	JS RESOURCES INC	Cole Information
	PEARLS & FINE JEWELRY INTRNTNL	Cole Information
	AIRSTAR INC	Cole Information
	FIRST FINANCIAL FUNDING CORP OF A	Cole Information
	TALENT EDUCATION CENTER	Cole Information
	T J A PHOTOGRAPHICS	Cole Information
	LIGHT WORKS OPTICS	Cole Information
	SOLUTIONS & RESOURCES	Cole Information
	SECURTEC DISTRICT PATROL INC	Cole Information
	B H R LTD	Cole Information
	AUTOMATED RESOURCE MANAGEMENT	Cole Information
	DEVICE LAB INC	Cole Information
	AIR GAP INTERNATIONAL INC	Cole Information
	GENUIN GOLF & DRESS OF AMERICA	Cole Information
	LIFEGUARD CO THE	Cole Information
	SPROTT VISUAL COMMUNICATIONS	Cole Information
	CHADDOCK JAMES E LAW OFFICES	Cole Information
	CREATIVE MARKETING GROUP INC	Cole Information
	ROOSTERTEK INC	Cole Information
	LIFELEGACY	Cole Information
	LITTLE BIG BOOKKEEPER	Cole Information
	BAC LANDSCAPING INC	Cole Information
	CORAL HEAD INC	Cole Information
	BIG WEST CONSTRUCTION CORP	Cole Information
	IRVINE SIMPLIFIED STYLE CHINESE ACAD	Cole Information

FINDINGS

<u>Year</u>	<u>Uses</u>	<u>Source</u>
2005	AEC FRENCH LANGUAGE SERVICES TRANSLA	Cole Information
	BROWNELL & ASSOCIATES	Cole Information
	MIRNAS ENTERPRISES	Cole Information
	SERVPRO OF IRVINE LLC	Cole Information
	PEARLS AND FINE JEWELRY INTERNATIONA	Cole Information
	MARK SHIRLAU	Cole Information
	MARKUS TARIN	Cole Information
	DONALD JACOBSON	Cole Information
	TEK ROOSTER	Cole Information
2002	BUILDING AEC ASSOCIATES	Haines Company
	AECFRNCHLNGSV	Haines Company
	TRNSLTN&TRG AECFRNCHLNGSV	Haines Company
	TRNSLTN&TRG AIR GAP INTL INC	Haines Company
	ALL STAR	Haines Company
	PRODUCTIONS&EVENT	Haines Company
	S AMERIGAP PRODUCTS	Haines Company
	LLC ARCHITCTRL	Haines Company
	GLASS&ALUMINUMCO 9 BUSHDEC 08 &FIXTURE	Haines Company
	CCCMACHINERY INC	Haines Company
	CFIDESIGNS	Haines Company
	DECASTRO FLRG CA NANNY NETWORK	Haines Company
	CONTINENTAL REALTY	Haines Company
	ADVISORS CREA TECLUBOFCA	Haines Company
	ENGINEERING RSRCS	Haines Company
	OFSTHRNCA GGC	Haines Company
	HWANG CATHERINE	Haines Company
	JWCREATIVE GROUP	Haines Company
	JANSSEN	Haines Company
	COSMECEUTICAL	Haines Company
CARE LARSEN MAXINERE	Haines Company	
LIGHTWORKS OPTICS	Haines Company	

FINDINGS

<u>Year</u>	<u>Uses</u>	<u>Source</u>
2002	MAXINE LARSEN REAL	Haines Company
	ESTATE MUSICALMOMENTS	Haines Company
	MYBAR PRINTING	Haines Company
	PACIFIC GATEWAY	Haines Company
	TRAVEL AGENCY REPROS	Haines Company
	RING JOINT INTERNATL	Haines Company
	LLC SECURE 0 UEST	Haines Company
	SECURITY	Haines Company
	ENGINEERED	Haines Company
	MACHINERY SECUROUEST	Haines Company
	SERVICECNTRCTS	Haines Company
	GRP OF CA INC SIGNAL GRAPHICS	Haines Company
	PRINTING SPROTT VISUAL	Haines Company
	COMMUNICATIONS STEALTHSOFTCORP	Haines Company
	SURIA COMPUTER	Haines Company
	CORP TALENTEDCCT	Haines Company
	YAHSIN INDUSTRIES U	Haines Company
	SAINC ZIMER	Haines Company
	ELEKTROMEDIZI	Haines Company
2000	C HWANG	Cole Information
1995	A All Star Mobile Disc Jockeys At The Low est Rates	Pacific Bell
	Acculine	Pacific Bell
	Air Gap Internatl Inc	Pacific Bell
	Arbutus Corp	Pacific Bell
	BAC Landscaping Inc	Pacific Bell
	Brandli Al & Associates	Pacific Bell
	Break Loose Tours Inc	Pacific Bell
	Brow n Automation Inc	Pacific Bell
	CCA Marketing	Pacific Bell
	Central American Sportfishing & Travel	Pacific Bell
	Ceramet internatl	Pacific Bell
	Coastland Community Church	Pacific Bell

FINDINGS

<u>Year</u>	<u>Uses</u>	<u>Source</u>
1995	Colonial Life Insurance Lenora	Pacific Bell
	D I Direct	Pacific Bell
	E & K Enterprises	Pacific Bell
	Endorphin Warrior	Pacific Bell
	FA Printing	Pacific Bell
	Flying Emery Board Inc	Pacific Bell
	Funz Enterprises	Pacific Bell
	GIA Tours Inc	Pacific Bell
	Get Travel Holidays	Pacific Bell
	Green Earth Technologies Inc	Pacific Bell
	Intercultural Networking Inc	Pacific Bell
	Joint Powers Employee Benefit Authority	Pacific Bell
	Larsen Maxine Real Estate	Pacific Bell
	Management Resource Associates	Pacific Bell
	Microwave Dynamics	Pacific Bell
	Musical Notes singing lessons	Pacific Bell
	On Site Instruments	Pacific Bell
	Pacific Graphics	Pacific Bell
	Pacific International Inc	Pacific Bell
	Pacific Orca Corp	Pacific Bell
	Palmwood Development Co	Pacific Bell
	Process West	Pacific Bell
	Professional Financial Planning Inc	Pacific Bell
	Randell John W Professional Financial Planning Inc	Pacific Bell
	School Management Advisory Inc	Pacific Bell
	Suria Computer Corp	Pacific Bell
	Svec America Computer Corp	Pacific Bell
	Talent Education Center Of Orange County	Pacific Bell
	Triad Communications	Pacific Bell
	Van Houten J J & Associates	Pacific Bell
	Wang & Williams Inc	Pacific Bell
	GREYLING DEVELOPMENT INC	Cole Information

FINDINGS

<u>Year</u>	<u>Uses</u>	<u>Source</u>
1995	BREAK LOOSE TOURS INC	Cole Information
	AIR GAP INTL INC	Cole Information
	CORNWELL & CO	Cole Information
	OBENTO HOUSE	Cole Information
	MAGNUM ENGINEERING	Cole Information
	GET TRAVEL HOLIDAYS	Cole Information
	RAGIN VACATIONS	Cole Information
	MED TYPE OF CALIFORNIA	Cole Information
	ACCULINE	Cole Information
	MASSANO ADVERTISING DESIGN	Cole Information
	ON SITE INSTRUMENTS	Cole Information
	BAC LANDSCAPING INC	Cole Information
	TALENT EDUCATION CTR	Cole Information
	GCQ GROUP	Cole Information
	PROFESSIONAL FINANCIAL PLAN	Cole Information
	ALL STAR PRODUCTIONS	Cole Information
	J BAKER	Cole Information
	A ALL STAR MOBILE DISC JOCKEYS	Cole Information
	DUVAL ASSOCIATES	Cole Information
	PACIFIC ORCA CORP	Cole Information
	H K RESEARCH & DEVELOPMENT INC	Cole Information
	SALLS ART SVC	Cole Information
	MUSICAL NOTES	Cole Information
	JANAS COMMUNICATIONS	Cole Information
	MPB MANAGEMENT GROUP	Cole Information
	MC KENZIE SCOTT CO	Cole Information
	MICRO BUSINESS SOLUTIONS	Cole Information
	ARBUTUS CORP	Cole Information
	TEL TECH	Cole Information
	COMPREHENSIVE GROUP INS MRKTNG	Cole Information
	BROWN AUTOMATION INC	Cole Information
	WANG & WILLIAMS INC	Cole Information

FINDINGS

<u>Year</u>	<u>Uses</u>	<u>Source</u>
1995	FLYING EMERY BOARD INC	Cole Information
	J A BAKER DESIGN COMMS	Cole Information
	SVEC AMERICA COMPUTER CORP	Cole Information
	PICK RECORDS	Cole Information
	BAKER, J	Cole Information
1992	PAC INTERTEK	Cole Information
	CIRCUIT RPR TECH	Cole Information
	M P B MANGMNT GROUP	Cole Information
	CONNECTOR PRODUCTS	Cole Information
	PROFSNL FNCL PLNNG	Cole Information
	INTERCULTURAL NTWRK	Cole Information
	AIR GAP INTL INC	Cole Information
	A ALL STAR DSC JCKY	Cole Information
	OBENTO HOUSE	Cole Information
	MAGNUM ENGINEERING	Cole Information
	MCKENZIE SCOTT CO	Cole Information
	MED TYPE OF CA	Cole Information
	IMMER CMPTR RSRCH	Cole Information
	JANAS COMMNCTNS	Cole Information
	ON SITE INSTRUMENTS	Cole Information
	LINKCELL CORP	Cole Information
	F A PRINTING	Cole Information
	HUNTER BAKER ADVR	Cole Information
	ACCULINE	Cole Information
	SALLS ART SERVICES	Cole Information
	H K RESRCH&DVLP INC	Cole Information
	MANAGMT RESOURCE	Cole Information
	BAKER J	Cole Information
	APICS INC	Cole Information
	D E W INTL	Cole Information
	FLYING EMERY BOARD	Cole Information
G C Q GROUP	Cole Information	

FINDINGS

<u>Year</u>	<u>Uses</u>	<u>Source</u>
1992	T G FINANCIAL CORP	Cole Information
	ADVANCED IMMINTHRPTC	Cole Information
	B A C LNDSCPNG INC	Cole Information
	BROWN AUTOMATION	Cole Information
	JOINT POWERS AUTH	Cole Information
	ARBUTUS CORP	Cole Information
	CELLULAR PHONE	Cole Information
	DATEX INC	Cole Information
	CARREN ADVR&PBLCTNS	Cole Information
	N B I INC	Cole Information
	WU, DAVID C	Cole Information
	BAKER, J	Cole Information
	1991	Air Gap Internatl Inc
Arbutus Corp		Pacific Bell
Backstage Theatre & Co		Pacific Bell
Baker J		Pacific Bell
Baker J A		Pacific Bell
Baker J A Design Communications		Pacific Bell
Baker JB		Pacific Bell
Cafe Jamboree		Pacific Bell
Californias Vance Larson		Pacific Bell
Carren Advertising & Publications Inc		Pacific Bell
Dalton Kay		Pacific Bell
FA Printing		Pacific Bell
F A Richard & Associates @Huntington Beach@		Pacific Bell
Flying Emery Board		Pacific Bell
French Susan C		Pacific Bell
I Flow Corp		Pacific Bell
Janas Communications		Pacific Bell
Larson Vance Of Calif		Pacific Bell
Magnum Engineering		Pacific Bell
Mc Dermott Dental Ceramics		Pacific Bell

FINDINGS

<u>Year</u>	<u>Uses</u>	<u>Source</u>
1991	Mc Kenzie Scott Company	Pacific Bell
	Med Type Of California	Pacific Bell
	NBI inc	Pacific Bell
	NBK Insurance Service	Pacific Bell
	On Site Instruments	Pacific Bell
	Professional Financial Planning Inc	Pacific Bell
	Professional Financial Resources	Pacific Bell
	Randell John W Professional Financial Planning Inc	Pacific Bell
	Rossiter Properties Inc	Pacific Bell
	Irvine	Pacific Bell
T G Financial Corp	Pacific Bell	
1986	Anthony Baker Advertising	Pacific Bell
	Auto Trader Magazine Orange County	Pacific Bell
	Baker J A Design Communications	Pacific Bell
	Brokers Investment Group	Pacific Bell
	C D C Engineering Inc	Pacific Bell
	Chadys UpstairsDownstairs Sandwich Shop	Pacific Bell
	Dalton Dalton Haynes & Cooper Inc	Pacific Bell
	Design Basics	Pacific Bell
	Design Dimensions	Pacific Bell
	Duncan Associates	Pacific Bell
	FA Printing	Pacific Bell
	Fidelity Financial Management	Pacific Bell
	Fidelity Financial Programs	Pacific Bell
	Fidelity Medical Management	Pacific Bell
	Flying Emery Board	Pacific Bell
	Golden West Technical Services Inc	Pacific Bell
	Harkins George financl constnt	Pacific Bell
	Infin lty Petroleum Corp	Pacific Bell
	Karl Suss America Inc	Pacific Bell
	Keenan Beverly Automotive Advertising	Pacific Bell

FINDINGS

<u>Year</u>	<u>Uses</u>	<u>Source</u>
1986	Kelex Electronics	Pacific Bell
	KmtetsuWorld Express	Pacific Bell
	Larazola Steve	Pacific Bell
	Manufacturers Capital	Pacific Bell
	Manufacturers Capital	Pacific Bell
	Manufactures Capital	Pacific Bell
	Oce Industries Inc	Pacific Bell
	Orco Development	Pacific Bell
	Parham & Associates	Pacific Bell
	R & R Communications Inc	Pacific Bell
	Regal Homes	Pacific Bell
	Scott Mark Associates	Pacific Bell
	Sun Bu lding Co Inc	Pacific Bell
	S UN S PE CIALTY PRODUCTS	Pacific Bell
TJ Development Co	Pacific Bell	
1980	American Association Of Cardlographic Technologists	Pacific Telephone
	American insurance Marketing Services	Pacific Telephone
	Cal Tronics	Pacific Telephone
	Capro Inc	Pacific Telephone
	Delta Petroleum Corp	Pacific Telephone
	Development Group The	Pacific Telephone
	East West Trading Co	Pacific Telephone
	Edw ards International	Pacific Telephone
	Flying Emery Board	Pacific Telephone
	Flying Fingers Typing Service @Huntington Beach@	Pacific Telephone
	Flying Snow man	Pacific Telephone
	Flying Tigers No Charge To Calling Party	Pacific Telephone
	Food Products Inc	Pacific Telephone
	L Golden West Technical Services Inc I	Pacific Telephone
	Greene Tw eed & Co	Pacific Telephone
	Greene V L S C Via Castilla @Laguna Hills@	Pacific Telephone

FINDINGS

<u>Year</u>	<u>Uses</u>	<u>Source</u>
1980	Helmuth Richard A archt	Pacific Telephone
	Impulse Travel Club	Pacific Telephone
	Impulse Travel Corp	Pacific Telephone
	Imray Marvine D	Pacific Telephone
	Jenkins Robt G archt	Pacific Telephone
	Kullman Assoc Maypack Enterprises	Pacific Telephone
	Kyn Hill Associates intr dsngn & space pinng	Pacific Telephone
	La Plein Optical Inc	Pacific Telephone
	Logistcan Inc	Pacific Telephone
	Logistcs Achievement Corp	Pacific Telephone
	BOOS Brookhurit @Anaheim@. 535 2752	Pacific Telephone
	Manufacturers Capital	Pacific Telephone
	MAN UFACTURE S CAPITAL	Pacific Telephone
	Medical Electronics Systems	Pacific Telephone
	From Compton Telephones Call 6	Pacific Telephone
	Ore Industries Inc	Pacific Telephone
	Orina Engineering & Co Ltd	Pacific Telephone
	Orina Group & Co Ltd	Pacific Telephone
	O rion International Po Box 2186 Cypress	Pacific Telephone
	San Antonio Developmefft Co	Pacific Telephone
	Stanford Applied Engineering Southw estern Regional Sales Office	Pacific Telephone
	Stapp Michael Inc	Pacific Telephone

2692 RICHTER AVE

<u>Year</u>	<u>Uses</u>	<u>Source</u>
2002	OMILLERBarry	Haines Company

RICHTER AVE STE 125

2691 RICHTER AVE STE 125

<u>Year</u>	<u>Uses</u>	<u>Source</u>
2020	RONALD GORDON	EDR Digital Archive

FINDINGS

SALNC 17145 VON KARNAN AVE

01 SALNC 17145 VON KARNAN AVE

<u>Year</u>	<u>Uses</u>	<u>Source</u>
1991	Taker U	Pacific Bell

VON KAMIAN AVE

17222 VON KAMIAN AVE

<u>Year</u>	<u>Uses</u>	<u>Source</u>
1980	p	Pacific Telephone

VON KARMAN

16969 VON KARMAN

<u>Year</u>	<u>Uses</u>	<u>Source</u>
1995	Chicago Title Insurance	Pacific Bell
	Chicago Title Insurance	Pacific Bell
	Chicago Title Insurance	Pacific Bell
	Chicago Title Insurance	Pacific Bell

17165 VON KARMAN

<u>Year</u>	<u>Uses</u>	<u>Source</u>
1995	Bar Technologies	Pacific Bell
	Se IRVINE Pro Of New port Beach	Pacific Bell

VON KARMAN AVE

16666 VON KARMAN AVE

<u>Year</u>	<u>Uses</u>	<u>Source</u>
2020	PARKER FLUID SYSTEMS DV	EDR Digital Archive

16702 VON KARMAN AVE

<u>Year</u>	<u>Uses</u>	<u>Source</u>
2020	CANTEEN VENDING	EDR Digital Archive
2002	XXXX	Haines Company
1995	G T Styling Inc	Pacific Bell
	WATERCLOUD	Cole Information

FINDINGS

<u>Year</u>	<u>Uses</u>	<u>Source</u>
1992	WATERCLOUD	Cole Information
1980	I Printronix	Pacific Telephone

16755 VON KARMAN AVE

<u>Year</u>	<u>Uses</u>	<u>Source</u>
2020	CHILD DEVELOPMENT INC	EDR Digital Archive
	ADAMS STREETER CIVIL ENGRNG	EDR Digital Archive
	CITY EXPRESS LLC	EDR Digital Archive
	EASTERN ELITE CORP	EDR Digital Archive
	US FOOD & DRUG UNITED CHAMBER	EDR Digital Archive
	PSI INC	EDR Digital Archive
	SPECIALIZED DATA RECOVERY	EDR Digital Archive
	LPA LEGAL CORP	EDR Digital Archive
	CLEAR SOURCE FUNDING INC	EDR Digital Archive
	MARINA P & H	EDR Digital Archive
	DAVID MCKNIGHT MS LMFT	EDR Digital Archive
	SMART NETWORK COMMUNICATIONS	EDR Digital Archive
	LET'S NUTRITION WEIGHT LOSS	EDR Digital Archive
	ORANGE MEMBERSHIP MANAGEMENT	EDR Digital Archive
	SUN SOLAR US INC	EDR Digital Archive
	LAW OFFICES-PAUL LE CHEVALIER	EDR Digital Archive
	SIGNATURE RESOURCES CAPITAL	EDR Digital Archive
	US-GOODS INC	EDR Digital Archive
	ROCKPOINT INSURANCE SOLUTIONS	EDR Digital Archive
	RWB REALTY	EDR Digital Archive
	AXIA FINANCIAL LLC	EDR Digital Archive
	CHERRY WHOLESALE AUTO	EDR Digital Archive
	PREMIER WORKSPACES	EDR Digital Archive
	LIF ASSOCIATES	EDR Digital Archive
	PERIN TRADING CO LLC	EDR Digital Archive
	MISSION RECRUITING LLC	EDR Digital Archive
	E-POSSIBLE	EDR Digital Archive
	CULVER LAW FIRM	EDR Digital Archive

FINDINGS

<u>Year</u>	<u>Uses</u>	<u>Source</u>
2020	TAKESHI OZAWA TAX & ACCOUNTING	EDR Digital Archive
	WESTERN NATIONAL UNIVERSITY	EDR Digital Archive
	PRIMORIS INC	EDR Digital Archive
	MARYS BOOKKEEPING	EDR Digital Archive
	SILLYDOH	EDR Digital Archive
	TECH TREKKERS OC	EDR Digital Archive
	KYOSEI USA	EDR Digital Archive
	SUNWAY ENTERPRISE INC	EDR Digital Archive
	ORYZA LLC	EDR Digital Archive
	INFOHOSTING INC	EDR Digital Archive
	KLEIN O'NEILL & SINGH LLP	EDR Digital Archive
	KLEIN O'NEALL & SINGH LLP	EDR Digital Archive
	KLEIN ONEILL & SINGH	EDR Digital Archive
	LAWYERS TITLE	EDR Digital Archive
	AMBU-CARE TRANSIT INC	EDR Digital Archive
	WINZBRO INC	EDR Digital Archive
	SOUSA COURT REPORTERS	EDR Digital Archive
	ABOTTS CONSULTING	EDR Digital Archive
	JANET J HONG LAW OFFICES PC	EDR Digital Archive
	2014	LAWYERS TITLE COMPANY
2010	D R HORTON AMERICAS BUILDER	Cole Information
2005	MCLAREN HART / JONES INC	Cole Information
	DR HORTON AMERICAS BUILDER	Cole Information
	SBC DATACOMM INC	Cole Information
	CAMBRIDGE MANAGEMENT CORP	Cole Information
	D R HORTON AMERICAS BUILDER	Cole Information
	SCHULER HOMES INC	Cole Information
	BROWN ROBERT & VICTORIA	Cole Information
KEN PACBELL	Cole Information	
2002	FUNDAMENT&ASSOCI	Haines Company
	ATES MCCLARENHART	Haines Company
	ENVRNMNTLENGR MCLAREN HART	Haines Company

FINDINGS

<u>Year</u>	<u>Uses</u>	<u>Source</u>
2002	ENVRNMNTLENGR	Haines Company
1995	Arrow Electronics Corp	Pacific Bell
	Cambridge Management Corp	Pacific Bell
	Cambridge Management Corporation	Pacific Bell
	DDS Division Arrow Electronics	Pacific Bell
	Mc Claren Hart Environmental Engineering	Pacific Bell
	Mc Laren Hart Environmental Engineering	Pacific Bell
	MC LAREN HART ENVIRONMENTAL	Cole Information
	CAMBRIDGE PARALLEL PROCESSING	Cole Information
1991	Mc Claren Enviromental Engineering	Pacific Bell
1986	Diablo Systems Inc	Pacific Bell

16775 VON KARMAN AVE

<u>Year</u>	<u>Uses</u>	<u>Source</u>
2020	PROGRESSIVE COMMUNITY MGMT	EDR Digital Archive
	KEYSTONE PACIFIC PROPERTY MGMT	EDR Digital Archive
	EMERALD RIDGE MAINTENANCE CORP	EDR Digital Archive
	DYNAMIC HEALTHCARE SYSTEMS	EDR Digital Archive
2014	DYNAMIC HEALTHCARE SYSTEMS INC	Cole Information
	DYNAMIC HEALTHCARE SYSTEMS	Cole Information
2010	VENDOR SURVEILLANCE CORP	Cole Information
	ULTRASYSTEMS DEFENSE	Cole Information
2005	SBC	Cole Information
	VERIFY INC	Cole Information
	VENDOR SURVEILLANCE CORP	Cole Information
	PACIFIC BELL	Cole Information
2002	VENDOR	Haines Company
	SURVEILLANCECORP VERIFY INC	Haines Company
1995	OCCUPANT UNKNOWNN	Cole Information
1991	Hadson Defense Systems	Pacific Bell
	Hadson Pow er Systems	Pacific Bell
	Ultrasystems Defense Inc	Pacific Bell

FINDINGS

16782 VON KARMAN AVE

<u>Year</u>	<u>Uses</u>	<u>Source</u>
2020	ALVARADO-MAL CECILIA	EDR Digital Archive
	WEBSTER MYEASA	EDR Digital Archive
	LE JENNIFER	EDR Digital Archive
	POSTON SR DONALD N	EDR Digital Archive
	ACES	EDR Digital Archive
	COMPREHENSIVE EDUCATIONAL SVC	EDR Digital Archive
	BROOM ALEXUS	EDR Digital Archive
	ZAVALA VIRGINIA J	EDR Digital Archive
	YOUSSEF MONICA	EDR Digital Archive
	BELL LARISSA LEE	EDR Digital Archive
	CHROMATIC PRODUCTIONS INC	EDR Digital Archive
	DOUBLE P RANCH LLC	EDR Digital Archive
	GEE YU DEVELOPING	EDR Digital Archive
	ALY INTERNATIONAL INC	EDR Digital Archive
	CBD TAKUMI INC	EDR Digital Archive
	VINOTEMP INTERNATIONAL	EDR Digital Archive
	FREEDOM LASER THERAPY	EDR Digital Archive
	TRADERLEE	EDR Digital Archive
	2510 REDHILL LLC	EDR Digital Archive
	ICOM TECH	EDR Digital Archive
	LYNN ELECTRONICS	EDR Digital Archive
	EHLERS BLAKELY	EDR Digital Archive
	BECHARD GRETCHEN	EDR Digital Archive
	K K IMPORTS	EDR Digital Archive
	VILTI INC	EDR Digital Archive
	ICOMTECH INC	EDR Digital Archive
	MING ENSOURCE LLC	EDR Digital Archive
YAO RENEWABLE SUPPLY INC	EDR Digital Archive	
SY CPA	EDR Digital Archive	
2014	LYNN ELECTRONICS	Cole Information
	ACES	Cole Information

FINDINGS

<u>Year</u>	<u>Uses</u>	<u>Source</u>
2014	JMAC LENDING	Cole Information
	ARC E & M GROUP INC	Cole Information
	BRAILLE SIGNS INC	Cole Information
	CHROMATIC PRODUCTIONS INC	Cole Information
	ICOM TECH	Cole Information
	VINOTEMP INTERNATIONAL CORPORATION	Cole Information
	GEE YU DEVELOPING CO	Cole Information
	LENDING JMAC	Cole Information
2010	ARCE & M GROUP INC	Cole Information
	GEE YU DEVELOPING	Cole Information
	CHROMATIC PRODUCTIONS INC	Cole Information
	VON KARMAN CTR LP	Cole Information
	HSIEH ERIC	Cole Information
	ACES	Cole Information
2005	FRY TECHNOLOGY	Cole Information
	ENTHONE INC	Cole Information
	TECHNICAL USA	Cole Information
2002	ALPHA FRY GROUP	Haines Company
	ALPHAMETALS	Haines Company
1995	SHIPLEY CO	Cole Information
1992	SHIPLEY COMPANY INC	Cole Information
1991	ShIPLEY Company Inc	Pacific Bell
1986	S HIPLE Y COMPANZ IN C	Pacific Bell
1980	S HIPLE Y COMPANZ IN C	Pacific Telephone

16795 VON KARMAN AVE

<u>Year</u>	<u>Uses</u>	<u>Source</u>
2020	GEOPOINTE	EDR Digital Archive
	JUDGE GROUP INC	EDR Digital Archive
	CONSUMER DIRECT	EDR Digital Archive
	FUSCOE ENGINEERING	EDR Digital Archive
2014	KEN SMITH LANDSCAPE ARCHITECT	Cole Information
	MTS ENGINEER INC	Cole Information

FINDINGS

<u>Year</u>	<u>Uses</u>	<u>Source</u>
2014	FUSCOE ENGINEERING	Cole Information
	WESTCAP	Cole Information
	SMITH KEN	Cole Information
2010	MTK ENGIENNER INC	Cole Information
	HHSI INC	Cole Information
	SIEMENS COMMUNICATIONS	Cole Information
	WESTCAP	Cole Information
	FUSCOE ENGINEERING	Cole Information
	CARSON LABS	Cole Information
	MICRO TIMES	Cole Information
2005	SIEMENS	Cole Information
	ENIGMA SCIENCE LLC	Cole Information
	FUSCOE ENGINEERING INC	Cole Information
	INTERTEC PREMEDIA	Cole Information
2002	ELECTRONICSSOURCE	Haines Company
	BOOKTHE ELECTRONICSSOURCE	Haines Company
	BOOK THE FUSCOENGINEERING	Haines Company
	INC INTERTECPUBLISHING	Haines Company
	INTERTECPUBLISHING	Haines Company
	INTERTECPUBLISHING	Haines Company
	PREMEMEDIA	Haines Company
	INTERTEC PRIMEMEDIA	Haines Company
	PRIMEMEDIA	Haines Company
	ROLM 949 B	Haines Company
1995	Rolm A Siemens Company	Pacific Bell
	ULTRASYSYSTEMS WESTERN CONSTR	Cole Information

16815 VON KARMAN AVE

<u>Year</u>	<u>Uses</u>	<u>Source</u>
2020	ARDEN REALTY INC	EDR Digital Archive
	ELECTRIC CHARGING STATION	EDR Digital Archive
	WEALTH & BUSINESS MGMT LAB	EDR Digital Archive
	LEXIS NEXIS	EDR Digital Archive

FINDINGS

<u>Year</u>	<u>Uses</u>	<u>Source</u>
2020	BRICKLINK CORP	EDR Digital Archive
	MGO WEALTH ADVISORS	EDR Digital Archive
	GREEN LIFE CACTUS INC	EDR Digital Archive
	SENTRY INSURANCE	EDR Digital Archive
2014	QUICKSTART INTELLIGENCE	Cole Information
	REALTY ARDEN	Cole Information
2010	QUICKSTART INTELLIGENCE	Cole Information
	PENTON MEDIA INC	Cole Information
	INTERTEC PUBLISHING	Cole Information
2002	INTERPLAY	Haines Company
	PRODUCTIONS INTERPLAY	Haines Company
	PRODUCT 10 NSS V R SPORTS	Haines Company
	VR SPORTS	Haines Company
	TECHNICALSUPPORT	Haines Company
2000	JASON MANLEY	Cole Information
1995	CAIR Systems Corporation	Pacific Bell
	Pacific Capital Mortgage	Pacific Bell
	Red Cloud American Indian Society	Pacific Bell
	RED CLOUD AMERICAN INDIAN	Cole Information
	CAIR SYSTEMS CORP	Cole Information
1992	RED CLOUD AM INDIAN	Cole Information
	INSURANCE SYSTEMS	Cole Information
1991	CAIR Systems	Pacific Bell
	Red Cloud American Indian Society	Pacific Bell
	Cair Systems Inc	Pacific Bell
	Insurance Systems Incorporated	Pacific Bell
1986	Iurma Castrol	Pacific Bell
	BurmahCastrol IncBray Products Division	Pacific Bell
	BUS IN E S S UN IT	Pacific Bell
	Hill Pinckert Architects	Pacific Bell
	insurance Systems Incorporated	Pacific Bell
	insurance Systems Incorporated	Pacific Bell

FINDINGS

<u>Year</u>	<u>Uses</u>	<u>Source</u>
1986	Me Collough & Associates Architects	Pacific Bell

16842 VON KARMAN AVE

<u>Year</u>	<u>Uses</u>	<u>Source</u>
2020	SKINNER FOUCH & OLSON LLP	EDR Digital Archive
	SFOS INVESTORS FULCHER	EDR Digital Archive
	FERREIRA POWER LLC	EDR Digital Archive
	BITEK INTERNATIONAL INC	EDR Digital Archive
	COMBATANT GENTLEMEN INC	EDR Digital Archive
	ONSET IT	EDR Digital Archive
	ARBOR E & T	EDR Digital Archive
	CALLER INSIGHT INC	EDR Digital Archive
	CALL TOOLS	EDR Digital Archive
	C B DEALER SOLUTIONS LLC	EDR Digital Archive
	DYNAMIC INTERACTIVE	EDR Digital Archive
	SRPF A/21250 HAWTHORNE LLC	EDR Digital Archive
	ORANGE COUNTY LP	EDR Digital Archive
	SIMPLE PATH FINANCIAL LLC	EDR Digital Archive
	RESCUE ONE FINANCIAL	EDR Digital Archive
	LENDORO LLC	EDR Digital Archive
	RESCUE ONE LENDING	EDR Digital Archive
	LEE & SAKAHARA	EDR Digital Archive
	LEVERAGE INC	EDR Digital Archive
	PENCO ENGINEER INC	EDR Digital Archive
	LEE & SAKAHARA ARCHITECTS INC	EDR Digital Archive
2014	ARBOR EDUCATION & TRAINING	Cole Information
	BALBOA TECHNOLOGIES LLC	Cole Information
	BITEK INTERNATIONAL INC	Cole Information
	DENTAL SEO SITES INC	Cole Information
	OSOLABS LLC	Cole Information
	LEE DOUGLAS H AIA	Cole Information
	LEE & SAKAHARA ARCHITECTS AIA INC	Cole Information
	PENCO ENGINEER INC	Cole Information

FINDINGS

<u>Year</u>	<u>Uses</u>	<u>Source</u>
2014	24SEVEN VENDING US INC	Cole Information
	GENEA ENERGY	Cole Information
	GREATER BAY NORTH AMERICA	Cole Information
	SAKAHARA RONALD AIA	Cole Information
	SYSTEMS INC YARDI	Cole Information
	BAY GREATER	Cole Information
2010	MERRILL CORP	Cole Information
	RACER MAGAZINE	Cole Information
	HAY MARKET WORLDWIDE	Cole Information
	I P MOBILENET	Cole Information
	INFRA COMM CORP	Cole Information
	COMMUNITY SERVICE PROGRAMS INC	Cole Information
	GOOD LIFE FINANCIAL MANAGEMENT	Cole Information
	LEE & SAKAHARA	Cole Information
	COLORSCOPE	Cole Information
	WESTEC INTERACTIVE SECURITY	Cole Information
	GENEA ENERGY	Cole Information
	TIMESHARELOANSCOM	Cole Information
	SFOS INVESTORS FULCHER	Cole Information
	24 SEVEN VENDING US INC	Cole Information
FOUCH SKINNER	Cole Information	
2005	MERRILL CORP	Cole Information
	RACER COMMUNICATIONS INC	Cole Information
	COMMUNITY SERVICE PROGRAMS	Cole Information
	CISD INTERNATIONAL INC	Cole Information
	WESTEC INTERACTIVE SECURITY INC	Cole Information
	COMPUTER INFORMATION ENTERPRISES	Cole Information
	LEE & SAKAHARA ARCHITECTS AIA INC	Cole Information
	GOOD LIFE FINANCIAL	Cole Information
	SKINNER FOUCH OLSON SCHAUS LLP	Cole Information
	RACER	Cole Information
ELECTROCOM SYSTEMS	Cole Information	

FINDINGS

<u>Year</u>	<u>Uses</u>	<u>Source</u>
2005	WALLACE COMPUTER SERVICES	Cole Information
	KEHOE COMPONENT SALES	Cole Information
	XO COMMUNICATIONS	Cole Information
	MOORE WALLACE USA INC	Cole Information
2002	ALPHA PERIPHERALS	Haines Company
	COMMUNITY SERVICE	Haines Company
	PROGRAMS INC GREATER BAY NORTH	Haines Company
	AMERICAN LEE DOUGLAS H IA	Haines Company
	LEE&SAKAHARA	Haines Company
	ARCHITECTS AIA MARRIOTT OWNERSHIP	Haines Company
	RESORTS INC	Haines Company
2000	KIBBEN AVALOS	Cole Information
	N VERTEX	Cole Information
	Y SUGIE	Cole Information
1995	Alpha Peripherals Corp	Pacific Bell
	American Board Of Hypnotherapy	Pacific Bell
	American Institute Of Hypnotherapy	Pacific Bell
	Draw To Learn Associates	Pacific Bell
	Fidelity National Title Insurance Co	Pacific Bell
	Joy Christian Fellowship	Pacific Bell
	Nationwide Financial Group Inc	Pacific Bell
	Next Bancorp Inc	Pacific Bell
	Wallace Computer Services	Pacific Bell
	BANK STREET MORTGAGE BANKERS	Cole Information
	JOY CHRISTIAN FELLOWSHIP	Cole Information
	ITO, JUNJI	Cole Information
	1992	ALPHA PERIPHERALS
THOMAS BROTHERS INC		Cole Information
HADSON DEFENSE SYST		Cole Information
CALAY SYSTEMS INC		Cole Information
BANK ST MRTG BNKRS		Cole Information
JOY CHRSTN FELLWSHP		Cole Information

FINDINGS

<u>Year</u>	<u>Uses</u>	<u>Source</u>
1992	TECHNOLOGIC SOFTWARE	Cole Information
1991	Calay Systems Inc	Pacific Bell
	Shaw Group The	Pacific Bell
	Technologic Software Concepts	Pacific Bell
1986	CIE Terminals	Pacific Bell
	Compu Save Corporation	Pacific Bell
1980	Mini Computer Operations	Pacific Telephone

16845 VON KARMAN AVE

<u>Year</u>	<u>Uses</u>	<u>Source</u>
2020	FIDELITY NATIONAL FINANCIAL	EDR Digital Archive
	PULSFUS CONTESSA INVESTMENT	EDR Digital Archive
	CAPITAL CORPS LLC	EDR Digital Archive
	COMMERCE HOME MORTGAGE LLC	EDR Digital Archive
	PHUNWARE INC	EDR Digital Archive
	BLB RESOURCES INC	EDR Digital Archive
2014	BLB RESOURCES INC	Cole Information
	OBSIDIAN CAPITOL GROUP	Cole Information
	KIKAB ENTERPRISES LLC	Cole Information
	KEYSTONE PACIFIC PROPERTY MANAGEMENT	Cole Information
	INVESTMENT PROPERTY EXCHANGE	Cole Information
2010	KEYSTONE PACIFIC PROPERTY MGMT	Cole Information
	OBSIDIAN CAPITOL GROUP	Cole Information
	INVESTMENT PROPERTY EXCH SVC	Cole Information
	KIM HOCKINGS	Cole Information
2005	BELFLORA MAINTENANCE CORP	Cole Information
	RANCHO SAN JQUIN HOMEOWNERS ASSN	Cole Information
	SPRINGS HOMEOWNERS ASSOCIATION	Cole Information
	GLUMAC INTERNATIONAL	Cole Information
	NORTHWOODVILLAS ORG	Cole Information
	KEYSTONE PACIFIC PROPERTY MANAGEMENT	Cole Information
	HKS INC	Cole Information

FINDINGS

<u>Year</u>	<u>Uses</u>	<u>Source</u>
2005	HOME AMERICAN MORTGAGE	Cole Information
	HOWARD GOTTLIEB	Cole Information
2002	GLUMAC ENGINEERING	Haines Company
	HOMEAMERICAN	Haines Company
	MORTGAGE KEYSTONE PACIFIC	Haines Company
	PROPERTY MNG RICHMONDAMERICAN	Haines Company
	HOMES	Haines Company
2000	JAMES DICKERMAN	Cole Information
	ART GARCIA	Cole Information
1995	Radian Corp	Pacific Bell
	ULTRASYSTEMS ENGINEERS	Cole Information
	RADIAN CORP	Cole Information
	ULTRAPOW ER INC	Cole Information
	HARTFORD INSPECTION & INS	Cole Information
1992	HADSON POWER SYSTEM	Cole Information
1991	Corporate Offices	Pacific Bell
	Hadson Development Csrp	Pacific Bell
	Hadsaon Pow er In Ec	Pacific Bell
	U C Opeerating Services	Pacific Bell
	ULTRASYSTEMS ENGINEERING & CONSTRUCTORS	Pacific Bell
	Ultrasystems Environmental Services	Pacific Bell
	Ultrasystems Western Constructors	Pacific Bell

16902 VON KARMAN AVE

<u>Year</u>	<u>Uses</u>	<u>Source</u>
2020	WORLDNET SHIPPING USA	EDR Digital Archive
	CREATIVE OUTDOOR DISTR USA INC	EDR Digital Archive
	COD USA INC	EDR Digital Archive
2014	PROFESSIONAL REPROGRAPHIC SERVICES I	Cole Information
2010	PROFESSIONAL REPROGRAPHIC	Cole Information
	NCI	Cole Information
	CSM FITNESS EQUIPMENT	Cole Information

FINDINGS

<u>Year</u>	<u>Uses</u>	<u>Source</u>
2005	HATHAWAY LICENSING CO	Cole Information
	310 MONITORING	Cole Information
	310 MOTORING	Cole Information
	NZANIA	Cole Information
	NEWPORT SPORTSWEAR	Cole Information
	ALL STARS	Cole Information
	HATHAWAY LICENSING CO LLC	Cole Information
	SIC LLC	Cole Information
2002	CHECKMATE STAFFING	Cole Information
	CHECKMATE STAFFING	Haines Company
	INC GDK SALES	Haines Company
	MANAGEMENT GROUP	Haines Company
	INC NZANIA	Haines Company
2000	J ROBERTS	Cole Information
	ZAPELA	Haines Company
1995	Busy Body Inc	Pacific Bell
	BUSY BODY INC	Cole Information
1986	CIE Terminals	Pacific Bell
	Compu Save Corporation	Pacific Bell
	Compu Save Corporation	Pacific Bell

16912 VON KARMAN AVE

<u>Year</u>	<u>Uses</u>	<u>Source</u>
2020	SOURCING	EDR Digital Archive
	NITRO INVESTMENTS LLC	EDR Digital Archive
	PJ SALVAGE	EDR Digital Archive
2014	LOOMWORKS APPAREL INC	Cole Information
	GRAPHTEC AMERICA	Cole Information
2010	PRIME TECH CABINETS INC	Cole Information
	HOWARD C FLETCHER CO	Cole Information
2005	FLETCHER HOWARD C CO	Cole Information
	SPIRACLE	Cole Information
	UNIVERSITY MEDICAL PRODUCTS USA INC	Cole Information

FINDINGS

<u>Year</u>	<u>Uses</u>	<u>Source</u>
2002	FLETCHER HOWARD	Haines Company
	CO UNIV MEDICAL	Haines Company
	PRODUCTS USA INC	Haines Company
1995	Fletcher How ard C Company mfrs reps	Pacific Bell
	Respiratory Systems Inc	Pacific Bell
	RESPIRATORY SYSTEMS INC	Cole Information
	HOWARD C FLETCHER CO	Cole Information
1992	HEADLINE BUSNS CNTR	Cole Information
	FLETCHER HOWARD CO	Cole Information
1991	Fletcher How ard C Company mfrs reps	Pacific Bell
	Headline Business Center Connecting Point	Pacific Bell
	Headline Business Center Connecting Point	Pacific Bell
1986	Fletcher How ard C Company mfrs reps	Pacific Bell
	Messenger Investment Companq The	Pacific Bell

16940 VON KARMAN AVE

<u>Year</u>	<u>Uses</u>	<u>Source</u>
2010	NEWPORT CONTROLS	Cole Information
	HLF BRANDTAILERS	Cole Information
	ROGERSON AIRCRAFT CORP	Cole Information
2005	HOMES RIELLY	Cole Information
2002	WESTERN PACIFIC	Haines Company
	HOUSING	Haines Company

16969 VON KARMAN AVE

<u>Year</u>	<u>Uses</u>	<u>Source</u>
2020	AUTO INSURANCE SPECIALISTS LLC	EDR Digital Archive
	ARBELA TECHNOLOGIES CORP	EDR Digital Archive
	FICCADENTI-WAGGONER CONSL TNG	EDR Digital Archive
	FICCADENTI WAGGONER-CASTLE	EDR Digital Archive
	FWCSE	EDR Digital Archive
	CHOATE PARKING CONSULTANTS	EDR Digital Archive
	CHICAGO TITLE INSURANCE CO	EDR Digital Archive
2014	DENTISTS ADVANTAGE	Cole Information

FINDINGS

<u>Year</u>	<u>Uses</u>	<u>Source</u>	
2014	AIS AUTO INSURANCE SPECIALISTS	Cole Information	
	FICCADENTI & WAGGONER INC	Cole Information	
	CHOATE PARKING CONSULTANTS	Cole Information	
2010	AUTO INSURANCE SPECIALISTS INC	Cole Information	
	CHOATE PARKING CONSULTANTS	Cole Information	
	FICCADENTI & WAGGONER CNSLTNG	Cole Information	
	CHICAGO TITLE INSURANCE CO	Cole Information	
	AIS AUTO INSURANCE SPECLSTS	Cole Information	
	EDDY BAUER	Cole Information	
	DUC TRAN	Cole Information	
2005	AIS AUTO INSURANCE SPECIALISTS	Cole Information	
	CHICAGO TITLE	Cole Information	
	CHICAGO TITLE INSURANCE CORP	Cole Information	
	MCCONNELL GROUP LLC	Cole Information	
	FICCADENTI & WAGGONER INC	Cole Information	
	TECHNICAL AID CORP	Cole Information	
	RAMON CORDOVA	Cole Information	
	JOSE BATRES	Cole Information	
	A LEVINE	Cole Information	
	DEREK WEISSENBERGER	Cole Information	
	MELINDA PITPIT	Cole Information	
	JOHN CLEEK	Cole Information	
	ANTONIO RAMIREZ	Cole Information	
2002	AISAUTO INSURANCE	Haines Company	
	SPECIALISTS ASSAYAG&MAUSS	Haines Company	
	AUTO INSURANCE	Haines Company	
	SPECIALISTS CHICAGOTTLE	Haines Company	
	INSURANCEH	Haines Company	
	CHOATE PARKING	Haines Company	
	CONSULTANTS D L TECHNOLOGIES	Haines Company	
	EDP CONTRACT	Haines Company	
	SERVICES FICCADENTI&WAGGO	Haines Company	

FINDINGS

<u>Year</u>	<u>Uses</u>	<u>Source</u>
2002	NERSTCRLNGR	Haines Company
1995	Brighton Communications Inc	Pacific Bell
	Chicago Title Insurance	Pacific Bell
	Orange County Headquarters	Pacific Bell
	Mc Collough Denn ISLAND	Pacific Bell
	Me Collough Design Group	Pacific Bell
	Tutton Insurance Services	Pacific Bell
	HILL PINCKERT ARCHITECTS	Cole Information
	BRIGHTON COMMUNICATIONS INC	Cole Information
	MC COLLOUGH DESIGN GROUP	Cole Information
	BOWERS PEREZ ASSOC	Cole Information
1992	R B FURNITURE INC	Cole Information
	PIRTLE, BRIAN D	Cole Information
	PRECISION LITHO	Cole Information
	TELENET COMMNCTNS	Cole Information
	MCCOLLOUGH DSGN GRP	Cole Information
1991	HILL PINCKERT ARCH	Cole Information
	Hill Pinckert Architects	Pacific Bell
	Scrtex America Corp	Pacific Bell
	Sciullo Chas V Jr	Pacific Bell
	Sciurba S L	Pacific Bell
	Scivally Frank R	Pacific Bell
1986	Telenet Communications Corporation	Pacific Bell
1986	Fluke John Manufacturing	Pacific Bell

17001 VON KARMAN AVE

<u>Year</u>	<u>Uses</u>	<u>Source</u>
2002	XXXX	Haines Company

17021 VON KARMAN AVE

<u>Year</u>	<u>Uses</u>	<u>Source</u>
2002	ALYNINC	Haines Company
1995	American Sporting Goods	Pacific Bell
	General Resource Corp	Pacific Bell

FINDINGS

<u>Year</u>	<u>Uses</u>	<u>Source</u>
1995	AMERICAN SPORTING GOODS	Cole Information
1991	Scan Optcs	Pacific Bell

17091 VON KARMAN AVE

<u>Year</u>	<u>Uses</u>	<u>Source</u>
2014	ORANGE COUNTY BUSINESS BANK	Cole Information

17138 VON KARMAN AVE

<u>Year</u>	<u>Uses</u>	<u>Source</u>
2020	EXPRESSIONS HOME GLLRY -IRVINE	EDR Digital Archive
	MORRISON SUPPLY CO LLC	EDR Digital Archive
2014	KIVA KITCHEN & BATH	Cole Information
	BAS APPLIANCE GALLERY LLC	Cole Information
2010	BUILDERS APPLIANCE SUPPLY	Cole Information
2002	NATLBUSINESS	Haines Company
	RECORDS CNTR INC	Haines Company
1995	National Business Records Center Inc	Pacific Bell
	National Micro Vision System	Pacific Bell
	National Micro Visions Systems Inc	Pacific Bell
	National Micro Visions Systems Inc	Pacific Bell
	ALOE PRODUCTS INTL	Cole Information
1992	MICHELSON MICROWAVE	Cole Information
	NATL BSNS RCRDS CTR	Cole Information
	ALOE PRODUCTS INTL	Cole Information
1991	Aloe Products International	Pacific Bell
	National Business Records Center Inc	Pacific Bell
1986	National Business Records Center Inc	Pacific Bell
1980	Elite Wood Mfrs Inc	Pacific Telephone
	Far East International Inc	Pacific Telephone
	Lifestyle California	Pacific Telephone

17145 VON KARMAN AVE

<u>Year</u>	<u>Uses</u>	<u>Source</u>
2020	DATOU INC	EDR Digital Archive

FINDINGS

<u>Year</u>	<u>Uses</u>	<u>Source</u>
2020	CARE ALA CARTE	EDR Digital Archive
	MBA 20-20	EDR Digital Archive
	WHEHSEED	EDR Digital Archive
	ECIG EMPORIUM	EDR Digital Archive
	VACUUM INSTRUMENT CORP	EDR Digital Archive
	PALOMINO INVESTING LLC	EDR Digital Archive
	PAIN-POSTURE CORRECTION CLINIC	EDR Digital Archive
	NOTEBOOK SHOP	EDR Digital Archive
	FARMERS INSURANCE	EDR Digital Archive
	THAT BOX GUY	EDR Digital Archive
	TINT ZONE AUTO SALON	EDR Digital Archive
	ACE CERAMIC STUDIO	EDR Digital Archive
	DONGDALMO	EDR Digital Archive
	ACE DENTAL ART INC	EDR Digital Archive
LARRY'S DELI	EDR Digital Archive	
NET-SYSTEMS INC	EDR Digital Archive	
2014	THE EMBROIDERY STORE	Cole Information
	FIVE PAWNS	Cole Information
	AXIS DENTAL LAP	Cole Information
	DISCOVER HEALTH CENTER	Cole Information
	ACE CERAMIC STUDIO	Cole Information
	LARRYS DELI	Cole Information
	COTTONE MARKETING SERVICES INC	Cole Information
	MBA 2020	Cole Information
2010	AAAPCS EXPRESS	Cole Information
	COMTEK SYSTEMS	Cole Information
	DISCOVER HEALTH CHIRO CTR	Cole Information
	MBA 2020	Cole Information
	FLOWERY OF IRVINE	Cole Information
	LARRYS DELI	Cole Information
	NETSYSTEMS INC	Cole Information
	VACUUM INSTRUMENT CORP	Cole Information

FINDINGS

<u>Year</u>	<u>Uses</u>	<u>Source</u>
2010	CAPLEE	Cole Information
2005	INNOVATIVE IT SERVICE & SPRT	Cole Information
	X RAY DUPLICATION SERVICE	Cole Information
	PACIFIC PAIN CONTROL CENTER	Cole Information
	HIP HOP FOR CONSCIOUSNESS	Cole Information
	GLOBAL AID INC	Cole Information
	FAGAN WILLIAM H DC	Cole Information
	UNIVERSAL PRODUCT CONCEPTS INC	Cole Information
	CAFE ALA CARTE	Cole Information
	B BS LARRY CATERING	Cole Information
	INNOVATIVE TECHNOLOGIES & ENGINEERIN	Cole Information
	NET SYSTEMS INC	Cole Information
	LAPCO	Cole Information
	LARRYS CATERING & DELI	Cole Information
	PROFIT CONSULTING SERVICE	Cole Information
	AMERICAN HOME CRAFT INC	Cole Information
	THE LAV AID	Cole Information
	UNITED CONSULTING ENTERPRISES INC	Cole Information
	INNOV 8 V	Cole Information
	ART DIPLOMA	Cole Information
	2002	BUILDING ANDERSON AUDIO
VISUAL BBSLARRYS		Haines Company
CATERNG CAFE ALA CARTE		Haines Company
D NETCOMPUTERS		Haines Company
DIAMOND		Haines Company
PROMOTIONS FAGAN WILLIAM HDC		Haines Company
GALT LABORATORIES		Haines Company
INC IRVINE DIGITAL		Haines Company
GRAPHICS LAPCO		Haines Company
CONSTRUCTION LARRYS		Haines Company
CATERNGADELI PACIFIC PAIN		Haines Company
CONTROL CENTER WITCO SYSTEMS INC		Haines Company

FINDINGS

<u>Year</u>	<u>Uses</u>	<u>Source</u>
2002	SERVICE	Haines Company
1995	Atlas Software	Pacific Bell
	Atlas Software Inc	Pacific Bell
	B Bs Larrys Catering	Pacific Bell
	Cafe Ala Carte	Pacific Bell
	Digimation	Pacific Bell
	Domino Computer Self Service Center	Pacific Bell
	Express Personnel Services	Pacific Bell
	FAGAN WILLIAM H DC	Pacific Bell
	Irvine Desktop Graphics	Pacific Bell
	Larrys Catering & Deli	Pacific Bell
	South Hills Garage Doors	Pacific Bell
	USM Distributors	Pacific Bell
	WILLIAM H FAGAN DC	Cole Information
	CAFE ALA CARTE	Cole Information
	DOMINO COMPUTER SELF SVC CTR	Cole Information
	USM DISTRIBUTORS	Cole Information
	PACIFIC PAIN CONTROL CTR	Cole Information
	ATLUS SOFTWARE INC	Cole Information
	SOFMAP PRODUCTS	Cole Information
	IMAGE SET	Cole Information
	B BS CATERING	Cole Information
	MARTIN WILLIAMS INC	Cole Information
	SJODIN, TERRI	Cole Information
	FAN, PAY	Cole Information
	FAGAN, WILLIAM H	Cole Information
1992	CAFE ALA CARTE	Cole Information
	IRVINE DESKTP GRPHC	Cole Information
	IMAGE SET THE	Cole Information
	PAY FAN	Cole Information
	DOMINO CMPTR SLF SV	Cole Information
	FAGAN WILLIAM H DC	Cole Information

FINDINGS

<u>Year</u>	<u>Uses</u>	<u>Source</u>
1992	ATLUS SOFTWARE INC	Cole Information
	WITTCO SYSTEMS INC	Cole Information
	SOFMAP PRODUCTS	Cole Information
	BUSINESS MICRO CNSL	Cole Information
1991	Asuka Technologies	Pacific Bell
	Business Micro Consultants	Pacific Bell
	Irvine Desktop Graphics	Pacific Bell
	Sofmap Products	Pacific Bell

17150 VON KARMAN AVE

<u>Year</u>	<u>Uses</u>	<u>Source</u>
2005	PACKARD HUGHES INTERCONNECT	Cole Information
	HUGHES AIRCRAFT CO	Cole Information
	DELPHI CONNECTION SYSTEMS	Cole Information
2002	HUGHESARCRTMP	Haines Company
	FEDCRUN PACKARD HUGHES	Haines Company
	INTERCONNECT	Haines Company
1995	Irvine	Pacific Bell
	Hughes Aircraft Employee Federal Credit Union	Pacific Bell
	Packard Hughes Interconnect Irvine	Pacific Bell
	HUGHES AIRCRAFT CO	Cole Information
1991	Irvine Connecting Devices Div	Pacific Bell
	Irvine	Pacific Bell
1986	Connecting Devices Div	Pacific Bell
1980	Connecting Devices Div	Pacific Telephone
	Customer Service	Pacific Telephone
	All Other Departments	Pacific Telephone
1975	Connecting Devices Div	Luskey Brothers & Co., Inc.

17155 VON KARMAN AVE

<u>Year</u>	<u>Uses</u>	<u>Source</u>
2020	SIGNS PLUS OF CA	EDR Digital Archive
	OLEN PROPERTIES	EDR Digital Archive

FINDINGS

<u>Year</u>	<u>Uses</u>	<u>Source</u>
2020	THEEMBROIDERYSTORE	EDR Digital Archive
	PC HOUSE	EDR Digital Archive
	IRVINE PRINTING & GRAPHICS	EDR Digital Archive
	IRVINE EMBROIDERY	EDR Digital Archive
	X F TRAVEL LLC	EDR Digital Archive
	GOODCOUNT	EDR Digital Archive
	EXOTEK	EDR Digital Archive
	SMARTECH CONSULTING INC	EDR Digital Archive
	PONDEROSA ELECTRIC INC	EDR Digital Archive
	KB HOME PASEO DEL MAR	EDR Digital Archive
	C M HAIR INC	EDR Digital Archive
	AQUA-PHYD INC	EDR Digital Archive
2014	PONDEROSA ELECTRIC INC	Cole Information
	CALIFORNIA DEALERS SECURITY INC	Cole Information
	SMARTECH CONSULTING INC	Cole Information
	TAARCHIVE IRVINE OFFICE	Cole Information
	AQUAPHYD INC	Cole Information
	PURE TECH WATER SYSTEMS	Cole Information
	TENNIS EXPERTS LLC	Cole Information
	ANDERSON AUDIO VISUALIRVINE INC	Cole Information
	GOODCOUNT	Cole Information
	SIGNS PLUS OF CA	Cole Information
2010	PONDEROSA ELECTRIC INC	Cole Information
	SMARTECH CONSULTING INC	Cole Information
	SIGNS PLUS OF CA	Cole Information
	SIR SPEEDY	Cole Information
	CALIFORNIA DETECTION SYSTEMS	Cole Information
	P C HOUSE	Cole Information
	VON KARMAN ACUPUNCTURE	Cole Information
	IRVINE PRINTING	Cole Information
	VIVA PRODUCTS	Cole Information
	ANDERSON AUDIO	Cole Information

FINDINGS

<u>Year</u>	<u>Uses</u>	<u>Source</u>
2010	ANTHONY CATALANO	Cole Information
2005	STAR AUTOMATION INC	Cole Information
	SMARTECH CONSULTING INC	Cole Information
	CALIFORNIA DEALERS SECURITY	Cole Information
	SIR SPEEDY	Cole Information
	RDM DISTRIBUTING INC	Cole Information
	VIDEOTECH CO	Cole Information
	VIVA PRODUCTS INC	Cole Information
	IRVINE PRINTING AND GRAPHICS INC	Cole Information
	GIZMO PROMO	Cole Information
	POWER ENTERPRISE USA	Cole Information
	CALIFORNIA DETECTION SYSTEMS	Cole Information
	THE PRINTERY	Cole Information
	PROMO GIZMO	Cole Information
2002	CAUF DETECTION	Haines Company
	SYSTEMS CALIF DETECTION	Haines Company
	SYSTEMS GIZMO PR OMOTIONAL	Haines Company
	PRODUCTS LPSPORTS&FITNESS	Haines Company
	PONDEROSAELECINC	Haines Company
	PRINTERY INCTHE	Haines Company
	RED POINTBUILDERS	Haines Company
	VIDEOTECH CO	Haines Company
	VIVA PRODUCTS	Haines Company
1995	CHIROPRACTIC INC	Pacific Bell
	DBAC Inc	Pacific Bell
	Ponderosa Electric Inc	Pacific Bell
	PrinteryInc The	Pacific Bell
	Sofmap Products	Pacific Bell
	Videotech Co	Pacific Bell
	Western Plumbing Parts & Specialty Inc	Pacific Bell
	PONDEROSA ELECTRIC INC	Cole Information
	MINI MAILERS	Cole Information

FINDINGS

<u>Year</u>	<u>Uses</u>	<u>Source</u>
1995	CALIFORNIA MEDICAL EQUIPMENT	Cole Information
	WESTERN PLUMBING PARTS INC	Cole Information
	LASER TECH ENGINEERING	Cole Information
	PRINTERY INC	Cole Information
	POWERCOM AMERICA INC	Cole Information
	INC, DBAC	Cole Information
1992	DIAMOND TECHNOLOGY	Cole Information
	KORBEL & ASSOCIATES	Cole Information
	MINI MAILERS	Cole Information
	POWERCOM AMERICA	Cole Information
	STRAND INTL	Cole Information
	WESTRN PLMBG PARTS	Cole Information
	ALL AMER OFFICE PRD	Cole Information
	UNIFORMS TO YOU & CO	Cole Information
	CA MEDICAL EQUIP	Cole Information
	LASER TECH ENGRG	Cole Information
	PRINTERY THE	Cole Information
1991	ALL AMERICAN OFFICE PRODUCTS	Pacific Bell
	Diamond Technologies	Pacific Bell
	Graphics By Design	Pacific Bell
	Ikon Business System	Pacific Bell
	Ikonen Ar	Pacific Bell
	Laser Tech Engineering	Pacific Bell
	Mini Mailers	Pacific Bell
	Powercom America Inc	Pacific Bell
	Printery The	Pacific Bell
	Strand Internatl	Pacific Bell
	Uniforms To You & Co	Pacific Bell
	UNIFORMS UNLIMITED	Pacific Bell
	Western Plumbing Parts & Specialty Inc	Pacific Bell

FINDINGS

17162 VON KARMAN AVE

<u>Year</u>	<u>Uses</u>	<u>Source</u>
2002	JSNINDUSTRIESINC	Haines Company

17165 VON KARMAN AVE

<u>Year</u>	<u>Uses</u>	<u>Source</u>
2020	CHOICE ELECTRICAL CONSTRUCTION	EDR Digital Archive
	XROADS NETWORK INC	EDR Digital Archive
	OC PERSONAL TRAINING	EDR Digital Archive
	PLATO PLAN INC	EDR Digital Archive
	BLUEFROG PLUMBING + DRAIN	EDR Digital Archive
	MYBULLYSTICKS.COM	EDR Digital Archive
	ALFARID CORP	EDR Digital Archive
	ELOSH CLOTHING	EDR Digital Archive
	ACCUTEST SERVICE CTR	EDR Digital Archive
	CLOCKWORK ORANGE LLC	EDR Digital Archive
	AZTECH CONSTRUCTION	EDR Digital Archive
	YOLINK INC	EDR Digital Archive
	KINGTING TECHNOLOGY	EDR Digital Archive
	ROBO GOLF INC	EDR Digital Archive
YELOPINS INC	EDR Digital Archive	
2014	ELECTRIC PICTURES	EDR Digital Archive
	G H CONSULTING INC	EDR Digital Archive
	ABDUL MARIMFARMERS INSURANCE	Cole Information
	BIG DATA SUPPLY INC	Cole Information
	VACUUM INSTRUMENT CORPORATION	Cole Information
	FUNCOMMITTEE	Cole Information
	XROADS NETWORK INC	Cole Information
2010	THE CLEANING AUTHORITY	Cole Information
	ACCUTEST SERVICE CENTER	Cole Information
	ALFARID CORP	Cole Information
	NET SYSTEMS INC	Cole Information
	VTECHNOLOGIES INC	Cole Information
	AUTOMETRIX	Cole Information

FINDINGS

<u>Year</u>	<u>Uses</u>	<u>Source</u>
2010	APPLIED CONTRACT MFG	Cole Information
	ELECTRIC PICTURES	Cole Information
	CLEANING AUTHORITY	Cole Information
	HEALING CENTER	Cole Information
	QUANTUM TECHNOLOGIES	Cole Information
	Q H DISTRIBUTION	Cole Information
	H T SPORTS USA INC	Cole Information
2005	GLOBAL AID INC	Cole Information
	GLOBAL GROUP	Cole Information
	SERVPRO OF IRVINE	Cole Information
	BAR TECH TELECOM INC	Cole Information
	TRACKERS INC	Cole Information
	AMERICAN CORP	Cole Information
	TECHNICAL	Cole Information
	VTECHNOLOGIES LLC	Cole Information
	ERIC FIGGE PHOTOGRAPHY	Cole Information
	VINEUS INC	Cole Information
	PROTO DIET SYSTEMS INC	Cole Information
	DANILCHEV VLADMIR	Cole Information
	G E E COMMUNICATIONS	Cole Information
	RUHANI SATSANG DIVINE SCIENCE	Cole Information
QUANTUM TECHNOLOGIES	Cole Information	
2002	BUILDING AMER DENTAL	Haines Company
	TECHNOLOGIES ASTRO MED INC	Haines Company
	B BACHER INC	Haines Company
	BAR TECH TELECOM	Haines Company
	INC DANAS GREENERY	Haines Company
	ETHER ELECTRONICS	Haines Company
	LTD FIGGEERIC PHOTO	Haines Company
	MINCOMPINC	Haines Company
	QUANTUM	Haines Company
TECHNOLOGY RUHANI SATSANG	Haines Company	

FINDINGS

<u>Year</u>	<u>Uses</u>	<u>Source</u>
2002	DVNESCSOUL TECHNICAD	Haines Company
	VIDEO VISIONS INC	Haines Company
1995	Noahs Gifts 7241940	Pacific Bell
	Regency Co Inc	Pacific Bell
	Bar Technologies	Pacific Bell
	California Screen Print	Pacific Bell
	Figg Orel D	Pacific Bell
	Fgge Eric Photography	Pacific Bell
	Nexus Communications	Pacific Bell
	Ow ner American Corp	Pacific Bell
	Quantum Technologies	Pacific Bell
	Serfpro Of Irvine	Pacific Bell
	Serv Pro Of Irvlne	Pacific Bell
	Serv Pro Of Irvine	Pacific Bell
	Servepro Of Irvlne	Pacific Bell
	SERVPRO OF IRVINE	Pacific Bell
	Surfpro Of Irvine	Pacific Bell
	Taiw an Publishing Co Inc	Pacific Bell
	SERVPRO OF IRVINE	Cole Information
	EGAN & CO	Cole Information
	HALIFAX ENGINEERING INC	Cole Information
	GREENWORKS INC	Cole Information
	LE CAKE LAGUNA INC	Cole Information
	CALIFORNIA SCREEN PRINT	Cole Information
	TAIWAN PUBLISHING CO	Cole Information
	SHITANISHI & CHILDS	Cole Information
	VIDEOTECH CO	Cole Information
	COLLECTIONS LIMITED	Cole Information
	FISHING & HUNTING NEWS	Cole Information
	JUDY W SOLSBY INTERIOR DESIGN	Cole Information
	AMINI, MOHSEN	Cole Information
1992	PRINTERS AND FAX	Cole Information

FINDINGS

<u>Year</u>	<u>Uses</u>	<u>Source</u>
1992	MEDICON INC	Cole Information
	CA SCREEN PRINTING	Cole Information
	TAWAN PUBLISHING	Cole Information
	GREENWORKS INC	Cole Information
	STRICTLY FURNITURE	Cole Information
	OWNER AMERICAN CORP	Cole Information
	VIDEOTECH CO	Cole Information
	HALIFAX ENGRG INC	Cole Information
	COLLECTIONS LTD	Cole Information
	MCCARTER&CO	Cole Information
1991	Medicon Inc	Pacific Bell
	Avacom Computer Services	Pacific Bell
	California Medical Equipment Inc	Pacific Bell
	California Screen Printing	Pacific Bell
	Collections Ltd	Pacific Bell
	Cover Me Blind Window Coverings	Pacific Bell
	Greenw orks Inc flow r desgn	Pacific Bell
	Halifax Engineering Inc	Pacific Bell
	Internat I Gift Service	Pacific Bell
	Mc Carter & Co	Pacific Bell
	Ow ner American Corp	Pacific Bell
	Printers And Fax	Pacific Bell
	Taw an Publishing Co Inc	Pacific Bell
	Wholesale Electronics	Pacific Bell

17175 VON KARMAN AVE

<u>Year</u>	<u>Uses</u>	<u>Source</u>
2020	IRIS TECHNOLOGY CORP	EDR Digital Archive
	HANSEN FITNESS CO	EDR Digital Archive
	ELITE POSTING & PUBLISHING	EDR Digital Archive
	P FIT GOLF STUDIO	EDR Digital Archive
	CALI STAR DESIGNS & VINYL S	EDR Digital Archive
2014	HANSEN FITNESS COMPANY	Cole Information

FINDINGS

<u>Year</u>	<u>Uses</u>	<u>Source</u>
2014	WORLDNET GROUP	Cole Information
2010	ART & FRAMING	Cole Information
	AGE ACUPUNCTURE	Cole Information
	WORLDNET GROUP	Cole Information
	TPC UNLIMITED	Cole Information
	GONTERMAN CONSTRUCTION INC	Cole Information
	HANSEN FITNESS CO	Cole Information
	DANESI CAFFE	Cole Information
2005	APEX MAILING SERVICES INC	Cole Information
	FRANK W WINE & SON INC	Cole Information
	ASL MEDIA	Cole Information
	STANDARD MEMORYS	Cole Information
	FRANKWWINNE&SON	Haines Company
2002	INC H&NGROUP	Haines Company
	MANAGEMENT CO IRISTECHNOLOGY	Haines Company
	STANDRDMEMORYS	Haines Company
	Calif Plantation Designs	Pacific Bell
1995	Chair Connection The	Pacific Bell
	Del Ryder Fashion & Glamour Photography	Pacific Bell
	Sena Thread Winding	Pacific Bell
	BROCHURE HOLDERS INC	Cole Information
	ZWART DESIGN GROUP	Cole Information
	CALIFORNIA PLANTATION DESIGNS	Cole Information
	DEL RYDER PHOTOGRAPHY	Cole Information
	JOZEF MOLD & TOOL CO	Cole Information
	CA PLANTATION DSGNS	Cole Information
	CREATIVE SHOW PLACE	Cole Information
1992	BROCHURE HOLDERS	Cole Information
	ZWART DESIGN GROUP	Cole Information
	RYDER DEL PHOTO	Cole Information
	Brochure Holders Inc	Pacific Bell
	Calif Plantation Designs	Pacific Bell

FINDINGS

<u>Year</u>	<u>Uses</u>	<u>Source</u>
1991	California Plantscapes @Laguna Beach@	Pacific Bell
	Creative Show Place	Pacific Bell
	Zw art Design Group	Pacific Bell

17221 VON KARMAN AVE

<u>Year</u>	<u>Uses</u>	<u>Source</u>
2020	K1 SPEED INC	EDR Digital Archive
2014	K1 SPEED	Cole Information
2010	K1 SPEED IRVINE LLC	Cole Information
2005	PATHFINDER INTERNATIONAL	Cole Information
	ANDIAMO INC	Cole Information
	PARAGON LUGGAGE INC	Cole Information

17222 VON KARMAN AVE

<u>Year</u>	<u>Uses</u>	<u>Source</u>
2020	BSH HOME APPLIANCES CORP	EDR Digital Archive
	KASEYA	EDR Digital Archive
	LATISYS-IRVINE LLC	EDR Digital Archive
	MASTER INDUSTRIES INC	EDR Digital Archive
	PACTRUST BANK	EDR Digital Archive
	DOC VERIFY INC	EDR Digital Archive
	JOE LUC	EDR Digital Archive
2014	MEDRT	Cole Information
	BSH HOME APPLIANCES	Cole Information
	LATISYS IRVINE LLC	Cole Information
	PACTRUST BANK	Cole Information
	PATHWAY STAFFING	Cole Information
	DIRECT LENDER	Cole Information
	MASTER INDUSTRIES INC	Cole Information
	FIRST FOUNDATION BANK	Cole Information
	FORTRESS FINANCIAL SERVICES	Cole Information
	KASEYA CORPORATION	Cole Information
	PIONEER ELECTRONICS USA	Cole Information
	MISSION FEDERAL CREDIT UNION	Cole Information

FINDINGS

<u>Year</u>	<u>Uses</u>	<u>Source</u>
2014	NEUDESIC	Cole Information
	RAINES FELDMAN LLP	Cole Information
	FLYING BUTTRESS	Cole Information
	EDISON MISSION ENERGY	Cole Information
	RECORDFLOW	Cole Information
2010	POWERNET	Cole Information
	KASEYA CORP	Cole Information
	MASTER INDUSTRIES INC	Cole Information
	J M CONSULTING GROUP	Cole Information
	CHANNEL NETWORKS INC	Cole Information
	NETWORK DATA CTR HOST	Cole Information
2005	SUMIX	Cole Information
	PROMPTLINK COMMUNICATIONS INC	Cole Information
	NETWORK DATA CTR HOST	Cole Information
	INTELENET COMMUNICATIONS INC	Cole Information
	PRO TEL TECHNOLOGIES	Cole Information
2002	JM CONSULTING	Haines Company
	GROUP MASTER INDUSTRIES	Haines Company
	MASTER INDUSTRIES	Haines Company
1995	Master Industries Inc	Pacific Bell
	MASTER INDUSTRIES INC	Cole Information
1992	MASTER INDUSTRIES	Cole Information
1991	Masterl Industrieslinc	Pacific Bell
1986	Master Industries Inc	Pacific Bell
1980	Hertrick Letterpress Services	Pacific Telephone
	TOW N EADVE RTIS E RS MAIUI N G S E RVICE IN C	Pacific Telephone

17305 VON KARMAN AVE

<u>Year</u>	<u>Uses</u>	<u>Source</u>
2020	WELLNESS TODAY INC	EDR Digital Archive
	GLOBAL HEALTH & SPORTS INST	EDR Digital Archive
	FIRST OC DERMATOLOGY	EDR Digital Archive
	SONDER PROPERTIES LLC	EDR Digital Archive

FINDINGS

<u>Year</u>	<u>Uses</u>	<u>Source</u>
2020	GLOVIS AMERICA	EDR Digital Archive
	H K LOGISTICS AMERICA INC	EDR Digital Archive
	PACIOLAN INC	EDR Digital Archive

17322 VON KARMAN AVE

<u>Year</u>	<u>Uses</u>	<u>Source</u>
2005	DANISH DESIGN HOME AND OFC FURNITURE	Cole Information

17332 VON KARMAN AVE

<u>Year</u>	<u>Uses</u>	<u>Source</u>
2020	RIVER'S EDGE SPECIALTY PHARM	EDR Digital Archive
	CNC CONTRACTORS CORP	EDR Digital Archive
	RK MANAGEMENT PARTNERS INC	EDR Digital Archive
	CANVAS CHURCH	EDR Digital Archive
	R & D TRADING CO	EDR Digital Archive
	IN MOTION OC PHYSICAL THRPY	EDR Digital Archive
	HERNANDEZ HAZLETT	EDR Digital Archive
	IN MOTION PHYSICAL THERAPY	EDR Digital Archive
	YEH ALVIN DPT	EDR Digital Archive
	MOUNGA MADISON DPT	EDR Digital Archive
	LEIMKUHLE JESSICA	EDR Digital Archive
2014	IN MOTION FITNESS	Cole Information
	CANVAS	Cole Information
	FASTFRAME EXPERT PICTURE FRAMING I	Cole Information
	IN MOTION OC PHYSICAL THERAPY	Cole Information
	R & D TRADING CO	Cole Information
	ARTNET PRO INC	Cole Information
	PURPLE PLATYPUS	Cole Information
	IRVINE LOCKS & DOORS	Cole Information
	ORANGE COUNTY CHRISTIAN EVANGELICAL	Cole Information
2010	PACIFIC PHOTO & TRAVEL	Cole Information
	IN MOTION OC PHYSICAL THERAPY	Cole Information
	FORBO INDUSTRIES	Cole Information

FINDINGS

<u>Year</u>	<u>Uses</u>	<u>Source</u>
2010	ARTNET PRO INC	Cole Information
	MARUBENI TECHNOSYSTS AMERICA	Cole Information
	KOGUMA	Cole Information
	HANSA SUITES LLC	Cole Information
	HEMED	Cole Information
	AAA STAR	Cole Information
	STEVEN ARCHER	Cole Information
2005	ALTEC PRINTING & COPY CENTER	Cole Information
	ARTNET PRO INC	Cole Information
	AFSANEH ENTERPRISES INC / BUSINESS	Cole Information
	MARUBENI AMERICA CORP	Cole Information
	INFINITE GRAPHICS	Cole Information
	VERSATILE DISPLAYS	Cole Information
	PACIFIC PHOTO & TRAVEL INC	Cole Information
	FORBO INDUSTRIES INC	Cole Information
	IN MOTION PHYSICAL THERAPY	Cole Information
	PIXIEL BIZ CREATIVE DESIGN	Cole Information
	DANISH DESIGN INC	Cole Information
	A K B PRINTING INC	Cole Information
	PRESLEY COMPUTER SERVICES	Cole Information
	BUSINESS COMMUNICATIONS SOLUTIONS	Cole Information
	AFSANEH ENTERPRISES INC	Cole Information
PC HO	Cole Information	
2002	BUILDING AFFINITY MEDICAL	Haines Company
	TECHNOLOGIES ALTEC	Haines Company
	PRINTING© AMER SPEEDY	Haines Company
	PRINTING CENTERS ARTNETPROINC	Haines Company
	AVACOM COMPUTER	Haines Company
	CAPITAL COMPONENTS	Haines Company
	DANISH DESIGN	Haines Company
	FORBO INDUSTRIES	Haines Company
	PAC PHOTO STUDIOS	Haines Company

FINDINGS

<u>Year</u>	<u>Uses</u>	<u>Source</u>
2002	PIXELBIZ	Haines Company
	VERSATILE DISPLAYS	Haines Company
1995	Accuvision Products	Pacific Bell
	Advanced Robotics	Pacific Bell
	Altec Printing & Copy Center	Pacific Bell
	American Speedy Printing Centers f	Pacific Bell
	Avacom Computer	Pacific Bell
	How e Golf Instructions	Pacific Bell
	How e Golf Instructions	Pacific Bell
	Infinite Technologies	Pacific Bell
	Innovative Management Systems	Pacific Bell
	Pacific Photo Studios	Pacific Bell
	Priority Management Systems	Pacific Bell
	Swing Works Golf	Pacific Bell
	ISRA TECH DEVELOPMENT CORP	Cole Information
	T MICHAEL HADLEY & ASSOC	Cole Information
	DUNI CORP	Cole Information
	SWING WORKS GOLF	Cole Information
	AMERICAN SPEEDY PRINTING CTR	Cole Information
	PRIORITY MANAGEMENT SYSTEMS	Cole Information
	AVACOM COMPUTER	Cole Information
	BISHOP GRAPHICS INC	Cole Information
GREENFIELD, AMIR	Cole Information	
1992	X R I	Cole Information
	VOORHEES M PHOTO	Cole Information
	DUNI CORP	Cole Information
	SIMCO	Cole Information
	AMER SPEEDY PRNTG	Cole Information
	TYPEGRAPHICS	Cole Information
	COMTEL CORP	Cole Information
	AVACOM COMPUTER	Cole Information
	BISHOP GRAPHICS INC	Cole Information

FINDINGS

<u>Year</u>	<u>Uses</u>	<u>Source</u>
1992	SWINGWORKS GOLF	Cole Information
	HADLEY T MICHL&ASC	Cole Information
	INFINITE TECH	Cole Information
	PRIORITY MNG SYSTS	Cole Information
1991	Hadley T Michael & Associates	Pacific Bell
	Typoographics	Pacific Bell
	American Speedy Printing Centers	Pacific Bell
	Color Systems	Pacific Bell
	Comtel Corp	Pacific Bell
	How e Golf Instructions	Pacific Bell
	How e Golf Instructions	Pacific Bell
	Infinite Technologies	Pacific Bell
	Priority Management Systems	Pacific Bell
	Sinco	Pacific Bell
	Swing Works Golf	Pacific Bell
	Swing Works Golf	Pacific Bell
	Voorhees Michael Photography Studio	Pacific Bell
Voorhees Michael R	Pacific Bell	

17352 VON KARMAN AVE

<u>Year</u>	<u>Uses</u>	<u>Source</u>
2014	EQUUS PRODUCTS INC	Cole Information
2010	R & S TRADING CO INC	Cole Information
2005	TWIINZ GRAPHICS	Cole Information
	R AND S TRADING	Cole Information
	NYALA SCREEN PRINTING	Cole Information
2002	COUNTER CULTURE	Haines Company
	CLOTHING PRODUCT RESOURCES	Haines Company
	INC RES TRADING CO INC	Haines Company
	R&S TRADING CO INC	Haines Company
	REDTRED	Haines Company
	RIM MANUFACTURING	Haines Company
	INC SUGARSHOES	Haines Company

FINDINGS

<u>Year</u>	<u>Uses</u>	<u>Source</u>
2002	TWINZ GRAPHICS	Haines Company
1995	Parker Berteau Aerospace Group	Pacific Bell
	Biomedical Products Division	Pacific Bell
1991	Biomedical Products Division	Pacific Bell
1986	Biomedical Products Division	Pacific Bell
1975	Raad International Corp	Luskey Brothers & Co., Inc.

17400 VON KARMAN AVE

<u>Year</u>	<u>Uses</u>	<u>Source</u>
2020	CALIFORNIA REGIONAL MULTIPLE	EDR Digital Archive
	REGAL MEDICAL	EDR Digital Archive

VON KARMAN AVE STE 106

17145 VON KARMAN AVE STE 106

<u>Year</u>	<u>Uses</u>	<u>Source</u>
2020	DARYL WAKOSHI	EDR Digital Archive

VON KARMAN AVE STE 31

16782 VON KARMAN AVE STE 31

<u>Year</u>	<u>Uses</u>	<u>Source</u>
2020	CHUN LIAO	EDR Digital Archive

VON KIIN AVE

17332 VON KIIN AVE

<u>Year</u>	<u>Uses</u>	<u>Source</u>
1995	Sw Ing Works Golf	Pacific Bell

FINDINGS

ADJOINING PROPERTY: ADDRESSES NOT IDENTIFIED IN RESEARCH SOURCE

The following Adjoining Property addresses were researched for this report, and the addresses were not identified in research source.

<u>Address Researched</u>	<u>Address Not Identified in Research Source</u>
01 SALNC 17145 VON KARNAN AVE	2020, 2017, 2014, 2010, 2005, 2002, 2001, 2000, 1997, 1995, 1992, 1986, 1980, 1975, 1971, 1970, 1966, 1965, 1961, 1960, 1956, 1955, 1952, 1950, 1946, 1945, 1941, 1936, 1930, 1926, 1925, 1922, 1921, 1920
16632 HALE AVE	2020, 2017, 2014, 2010, 2005, 2002, 2001, 2000, 1997, 1995, 1992, 1991, 1980, 1975, 1971, 1970, 1966, 1965, 1961, 1960, 1956, 1955, 1952, 1950, 1946, 1945, 1941, 1936, 1930, 1926, 1925, 1922, 1921, 1920
16632 HALE AVE	2020, 2017, 2014, 2010, 2005, 2002, 2001, 2000, 1997, 1995, 1992, 1986, 1980, 1975, 1971, 1970, 1966, 1965, 1961, 1960, 1956, 1955, 1952, 1950, 1946, 1945, 1941, 1936, 1930, 1926, 1925, 1922, 1921, 1920
16632 HALE AVE	2020, 2017, 2014, 2010, 2005, 2002, 2001, 2000, 1997, 1995, 1992, 1991, 1986, 1975, 1971, 1970, 1966, 1965, 1961, 1960, 1956, 1955, 1952, 1950, 1946, 1945, 1941, 1936, 1930, 1926, 1925, 1922, 1921, 1920
16632 HALE AVE	2020, 2017, 2014, 2010, 2005, 2002, 2001, 2000, 1997, 1995, 1992, 1991, 1986, 1980, 1971, 1970, 1966, 1965, 1961, 1960, 1956, 1955, 1952, 1950, 1946, 1945, 1941, 1936, 1930, 1926, 1925, 1922, 1921, 1920
16632 HALE AVE	2017, 2014, 2010, 2005, 2002, 2001, 2000, 1997, 1995, 1992, 1991, 1986, 1980, 1975, 1971, 1970, 1966, 1965, 1961, 1960, 1956, 1955, 1952, 1950, 1946, 1945, 1941, 1936, 1930, 1926, 1925, 1922, 1921, 1920
16632 HALE AVE	2020, 2017, 2010, 2005, 2002, 2001, 2000, 1997, 1995, 1992, 1991, 1986, 1980, 1975, 1971, 1970, 1966, 1965, 1961, 1960, 1956, 1955, 1952, 1950, 1946, 1945, 1941, 1936, 1930, 1926, 1925, 1922, 1921, 1920
16632 HALE AVE	2020, 2017, 2014, 2005, 2002, 2001, 2000, 1997, 1995, 1992, 1991, 1986, 1980, 1975, 1971, 1970, 1966, 1965, 1961, 1960, 1956, 1955, 1952, 1950, 1946, 1945, 1941, 1936, 1930, 1926, 1925, 1922, 1921, 1920
16632 HALE AVE	2020, 2017, 2014, 2010, 2005, 2001, 2000, 1997, 1995, 1992, 1991, 1986, 1980, 1975, 1971, 1970, 1966, 1965, 1961, 1960, 1956, 1955, 1952, 1950, 1946, 1945, 1941, 1936, 1930, 1926, 1925, 1922, 1921, 1920
16632 HALE AVE	2020, 2017, 2014, 2010, 2005, 2002, 2001, 2000, 1997, 1992, 1991, 1986, 1980, 1975, 1971, 1970, 1966, 1965, 1961, 1960, 1956, 1955, 1952, 1950, 1946, 1945, 1941, 1936, 1930, 1926, 1925, 1922, 1921, 1920
16632 HALE AVE	2020, 2017, 2014, 2010, 2005, 2002, 2001, 2000, 1997, 1995, 1991, 1986, 1980, 1975, 1971, 1970, 1966, 1965, 1961, 1960, 1956, 1955, 1952, 1950, 1946, 1945, 1941, 1936, 1930, 1926, 1925, 1922, 1921, 1920
16632 HALE AVE STE 100	2017, 2014, 2010, 2005, 2002, 2001, 2000, 1997, 1995, 1992, 1991, 1986, 1980, 1975, 1971, 1970, 1966, 1965, 1961, 1960, 1956, 1955, 1952, 1950, 1946, 1945, 1941, 1936, 1930, 1926, 1925, 1922, 1921, 1920
16632 HALE AVE STE 125	2017, 2014, 2010, 2005, 2002, 2001, 2000, 1997, 1995, 1992, 1991, 1986, 1980, 1975, 1971, 1970, 1966, 1965, 1961, 1960, 1956, 1955, 1952, 1950, 1946, 1945, 1941, 1936, 1930, 1926, 1925, 1922, 1921, 1920
16641 HALE AVE	2020, 2017, 2014, 2010, 2005, 2002, 2001, 2000, 1997, 1995, 1991, 1986, 1980, 1975, 1971, 1970, 1966, 1965, 1961, 1960, 1956, 1955, 1952, 1950, 1946, 1945, 1941, 1936, 1930, 1926, 1925, 1922, 1921, 1920

TARGET PROPERTY: ADDRESS NOT IDENTIFIED IN RESEARCH SOURCE

The following Target Property addresses were researched for this report, and the addresses were not identified in the research source.

Address Researched

Barranca Channel

Address Not Identified in Research Source

2020, 2017, 2014, 2010, 2005, 2001, 2000, 1997, 1995, 1992, 1986, 1971, 1970, 1966, 1965, 1961, 1960, 1956, 1955, 1952, 1950, 1946, 1945, 1941, 1936, 1930, 1926, 1925, 1922, 1921, 1920

Appendix F

EDR Historical Topo Map Report

Barranca Channel

Barranca Channel

Irvine, CA 92606

Inquiry Number: 7582918.8

February 29, 2024

EDR Historical Topo Map Report

with QuadMatch™



6 Armstrong Road, 4th floor
Shelton, CT 06484
Toll Free: 800.352.0050
www.edrnet.com

EDR Historical Topo Map Report

02/29/24

Site Name:

Barranca Channel
Barranca Channel
Irvine, CA 92606
EDR Inquiry # 7582918.8

Client Name:

Citadel EHS
1725 Victory Boulevard
Glendale, CA 91201
Contact: Kyle Johnston



EDR Topographic Map Library has been searched by EDR and maps covering the target property location as provided by Citadel EHS were identified for the years listed below. EDR's Historical Topo Map Report is designed to assist professionals in evaluating potential liability on a target property resulting from past activities. EDR's Historical Topo Map Report includes a search of a collection of public and private color historical topographic maps, dating back to the late 1800s.

Search Results:

Coordinates:

P.O.#	NA	Latitude:	33.691986 33° 41' 31" North
Project:	1358.1101.0	Longitude:	-117.836695 -117° 50' 12" West
		UTM Zone:	Zone 11 North
		UTM X Meters:	422454.20
		UTM Y Meters:	3728318.95
		Elevation:	41.00' above sea level

Maps Provided:

2022	1950
2018	1948
2015	1942
2012	1935
1981	1932
1974	1902
1972	1901
1965	1896

Disclaimer - Copyright and Trademark Notice

This Report contains certain information obtained from a variety of public and other sources reasonably available to Environmental Data Resources, LLC. It cannot be concluded from this Report that coverage information for the target and surrounding properties does not exist from other sources. This Report is provided on an "AS IS", "AS AVAILABLE" basis. NO WARRANTY EXPRESS OR IMPLIED IS MADE WHATSOEVER IN CONNECTION WITH THIS REPORT. ENVIRONMENTAL DATA RESOURCES, LLC AND ITS SUBSIDIARIES, AFFILIATES AND THIRD PARTY SUPPLIERS DISCLAIM ALL WARRANTIES, OF ANY KIND OR NATURE, EXPRESS OR IMPLIED, ARISING OUT OF OR RELATED TO THIS REPORT OR ANY OF THE DATA AND INFORMATION PROVIDED IN THIS REPORT, INCLUDING WITHOUT LIMITATION, ANY WARRANTIES REGARDING ACCURACY, QUALITY, CORRECTNESS, COMPLETENESS, COMPREHENSIVENESS, SUITABILITY, MERCHANTABILITY, FITNESS FOR A PARTICULAR PURPOSE, TITLE, NON-INFRINGEMENT, MISAPPROPRIATION, OR OTHERWISE. ALL RISK IS ASSUMED BY THE USER. IN NO EVENT SHALL ENVIRONMENTAL DATA RESOURCES, LLC OR ITS SUBSIDIARIES, AFFILIATES OR THIRD PARTY SUPPLIERS BE LIABLE TO ANYONE FOR ANY DIRECT, INCIDENTAL, INDIRECT, SPECIAL, CONSEQUENTIAL OR OTHER DAMAGES OF ANY TYPE OR KIND (INCLUDING BUT NOT LIMITED TO LOSS OF PROFITS, LOSS OF USE, OR LOSS OF DATA), ARISING OUT OF OR IN ANY WAY CONNECTED WITH THIS REPORT OR ANY OF THE DATA AND INFORMATION PROVIDED IN THIS REPORT. Any analyses, estimates, ratings, environmental risk levels, or risk codes provided in this Report are provided for illustrative purposes only, and are not intended to provide, nor should they be interpreted as providing any facts regarding, or prediction or forecast of, any environmental risk for any property. Only an assessment performed by a qualified environmental professional can provide findings, opinions or conclusions regarding the environmental risk or conditions in, on or at any property.

Copyright 2024 by Environmental Data Resources, Inc. All rights reserved. Reproduction in any media or format, in whole or in part, of any report or map of Environmental Data Resources, Inc., or its affiliates, is prohibited without prior written permission.

EDR and its logos (including Sanborn and Sanborn Map) are trademarks of Environmental Data Resources, LLC or its affiliates. All other trademarks used herein are the property of their respective owners.

Topo Sheet Key

This EDR Topo Map Report is based upon the following USGS topographic map sheets.

2022 Source Sheets



Tustin
2022
7.5-minute, 24000

2018 Source Sheets



Tustin
2018
7.5-minute, 24000

2015 Source Sheets



Tustin
2015
7.5-minute, 24000

2012 Source Sheets



Tustin
2012
7.5-minute, 24000

Topo Sheet Key

This EDR Topo Map Report is based upon the following USGS topographic map sheets.

1981 Source Sheets



Tustin
1981
7.5-minute, 24000
Aerial Photo Revised 1978

1974 Source Sheets



Tustin
1974
7.5-minute, 24000
Aerial Photo Revised 1974

1972 Source Sheets



Tustin
1972
7.5-minute, 24000
Aerial Photo Revised 1972

1965 Source Sheets



Tustin
1965
7.5-minute, 24000
Aerial Photo Revised 1963

Topo Sheet Key

This EDR Topo Map Report is based upon the following USGS topographic map sheets.

1950 Source Sheets



Tustin
1950
7.5-minute, 24000
Aerial Photo Revised 1946

1948 Source Sheets



Tustin
1948
7.5-minute, 24000
Aerial Photo Revised 1946

1942 Source Sheets



SANTA ANA
1942
15-minute, 50000

1935 Source Sheets



Tustin
1935
7.5-minute, 31680

Topo Sheet Key

This EDR Topo Map Report is based upon the following USGS topographic map sheets.

1932 Source Sheets



Tustin
1932
7.5-minute, 31680

1902 Source Sheets



Corona
1902
30-minute, 125000

1901 Source Sheets

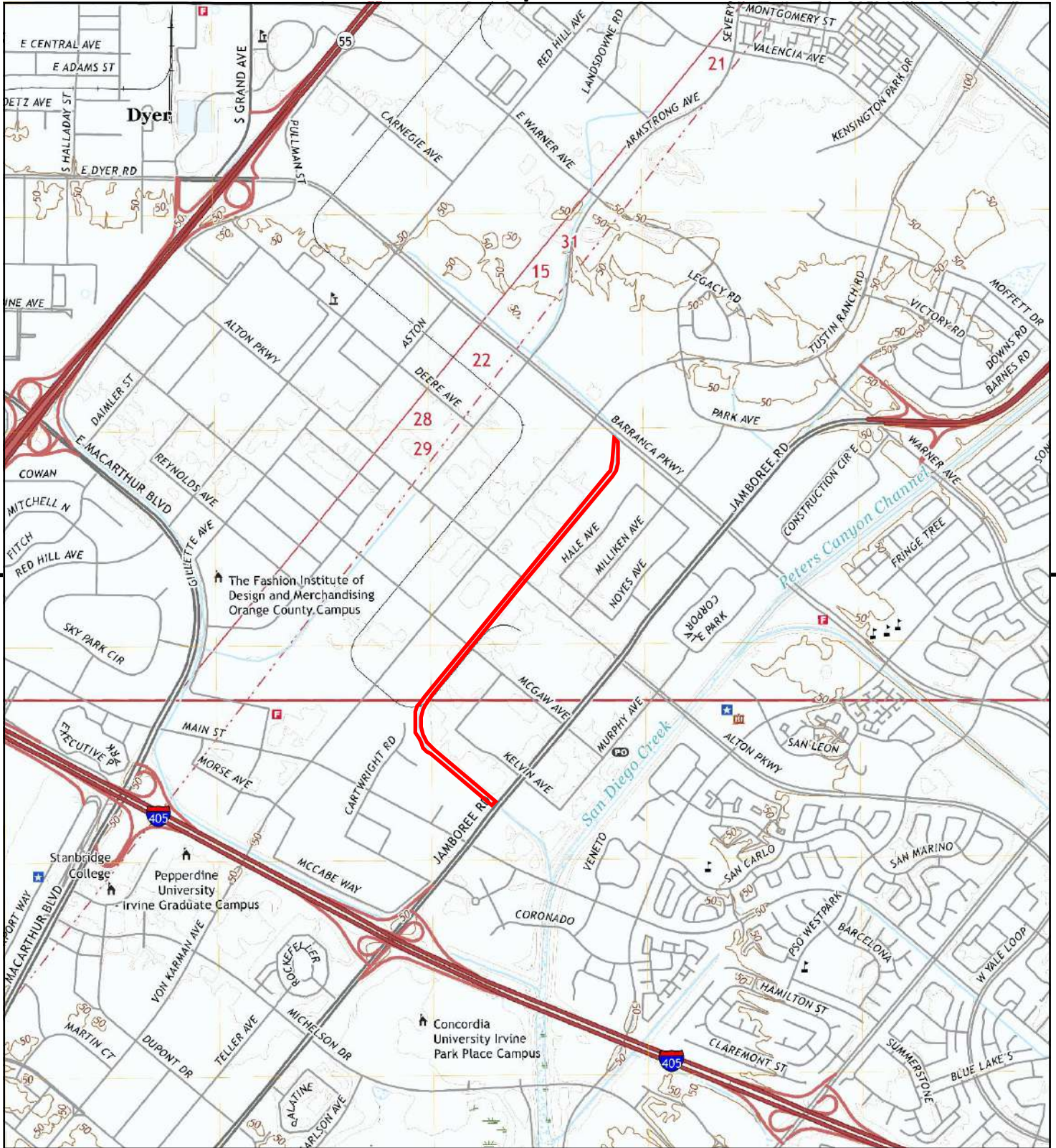


Santa Ana
1901
15-minute, 62500

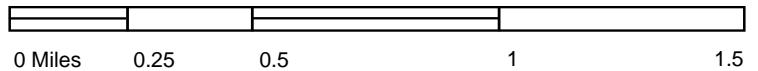
1896 Source Sheets



Santa Ana
1896
15-minute, 62500



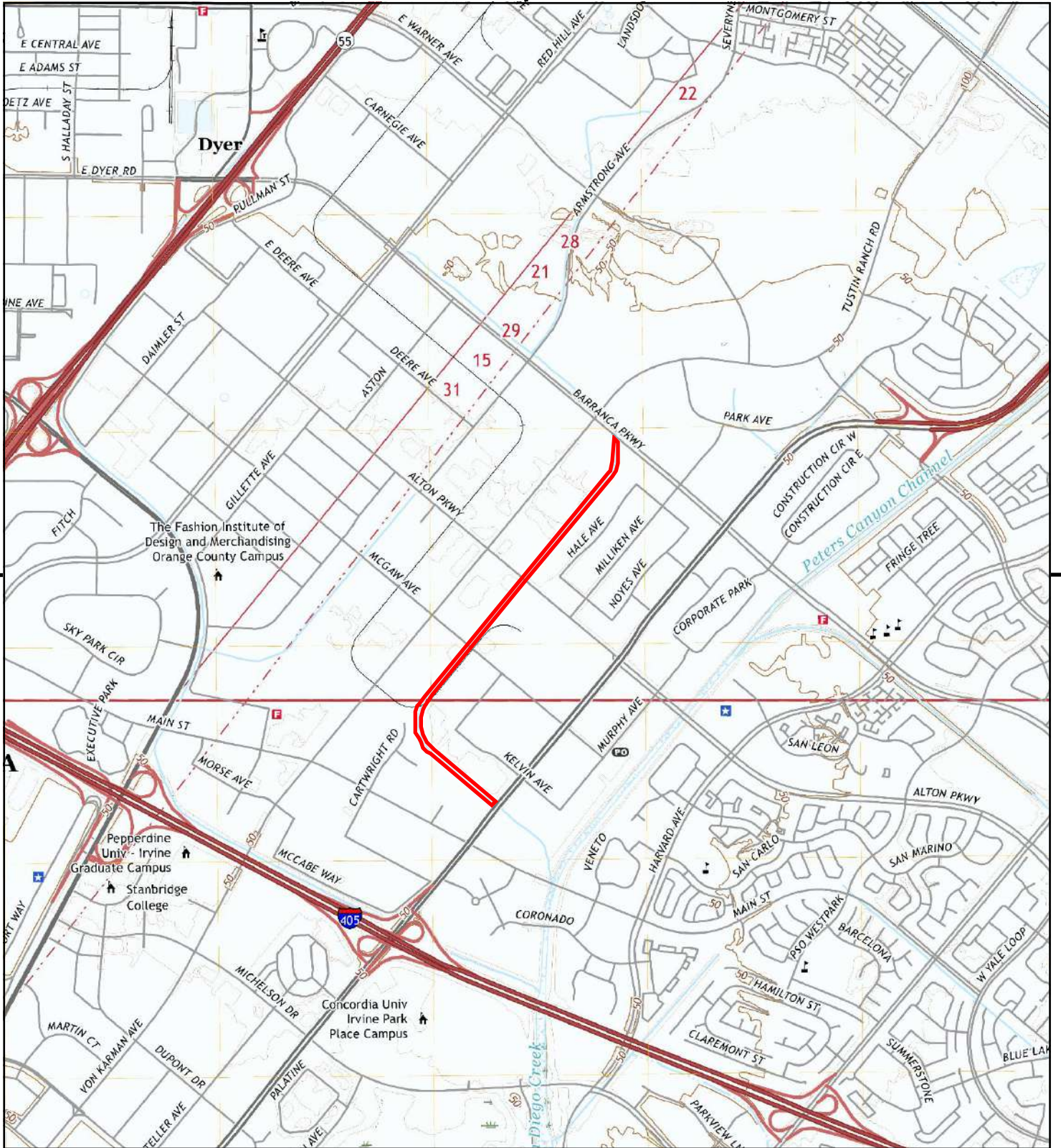
This report includes information from the following map sheet(s).



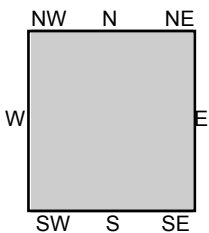
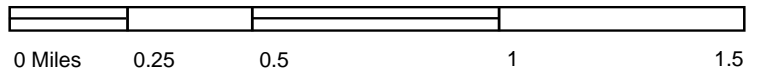
TP, Tustin, 2022, 7.5-minute

SITE NAME: Barranca Channel
 ADDRESS: Barranca Channel
 Irvine, CA 92606
 CLIENT: Citadel EHS





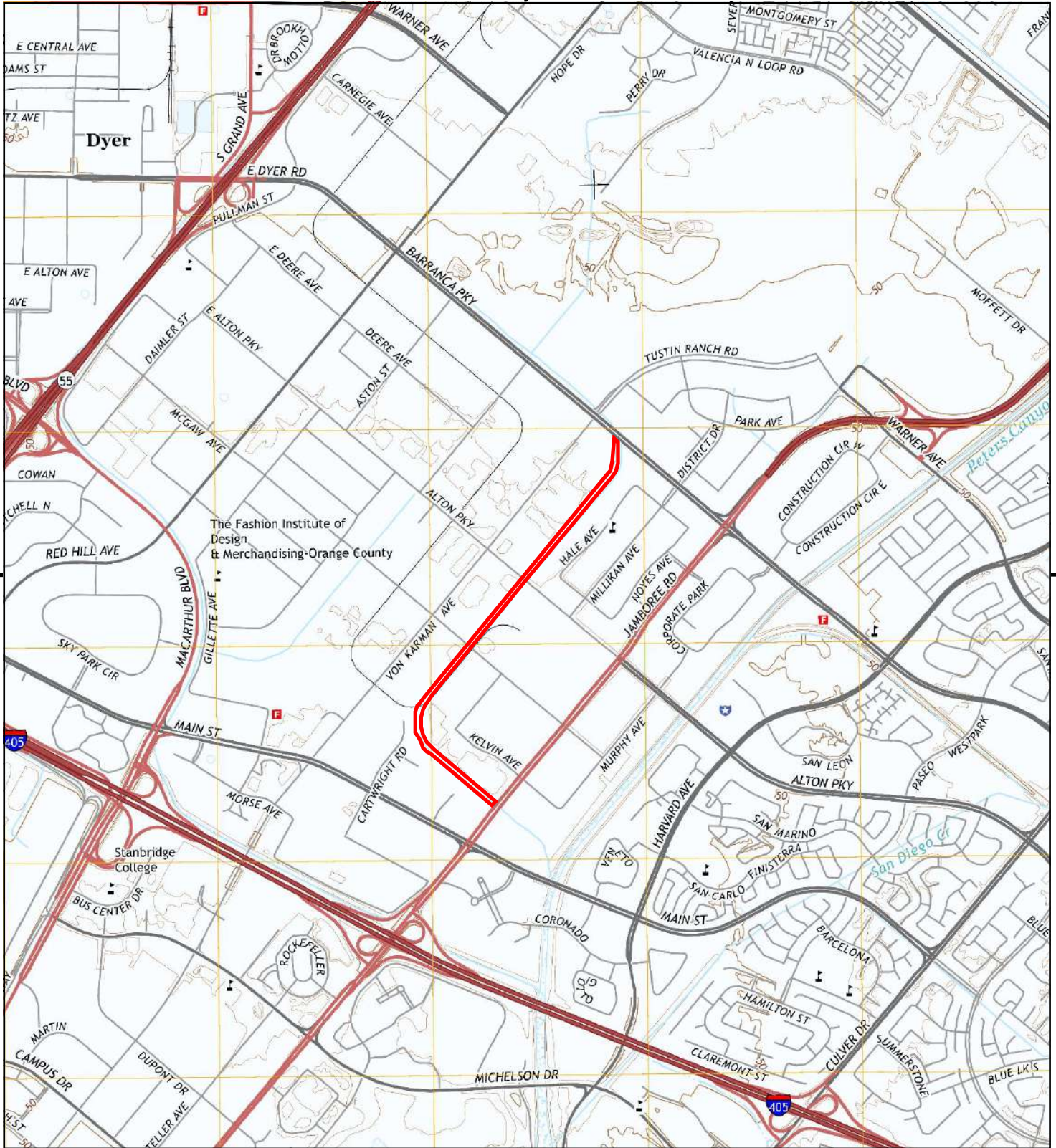
This report includes information from the following map sheet(s).



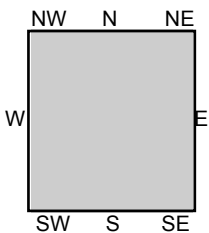
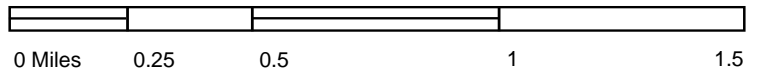
TP, Tustin, 2018, 7.5-minute

SITE NAME: Barranca Channel
 ADDRESS: Barranca Channel
 Irvine, CA 92606
 CLIENT: Citadel EHS





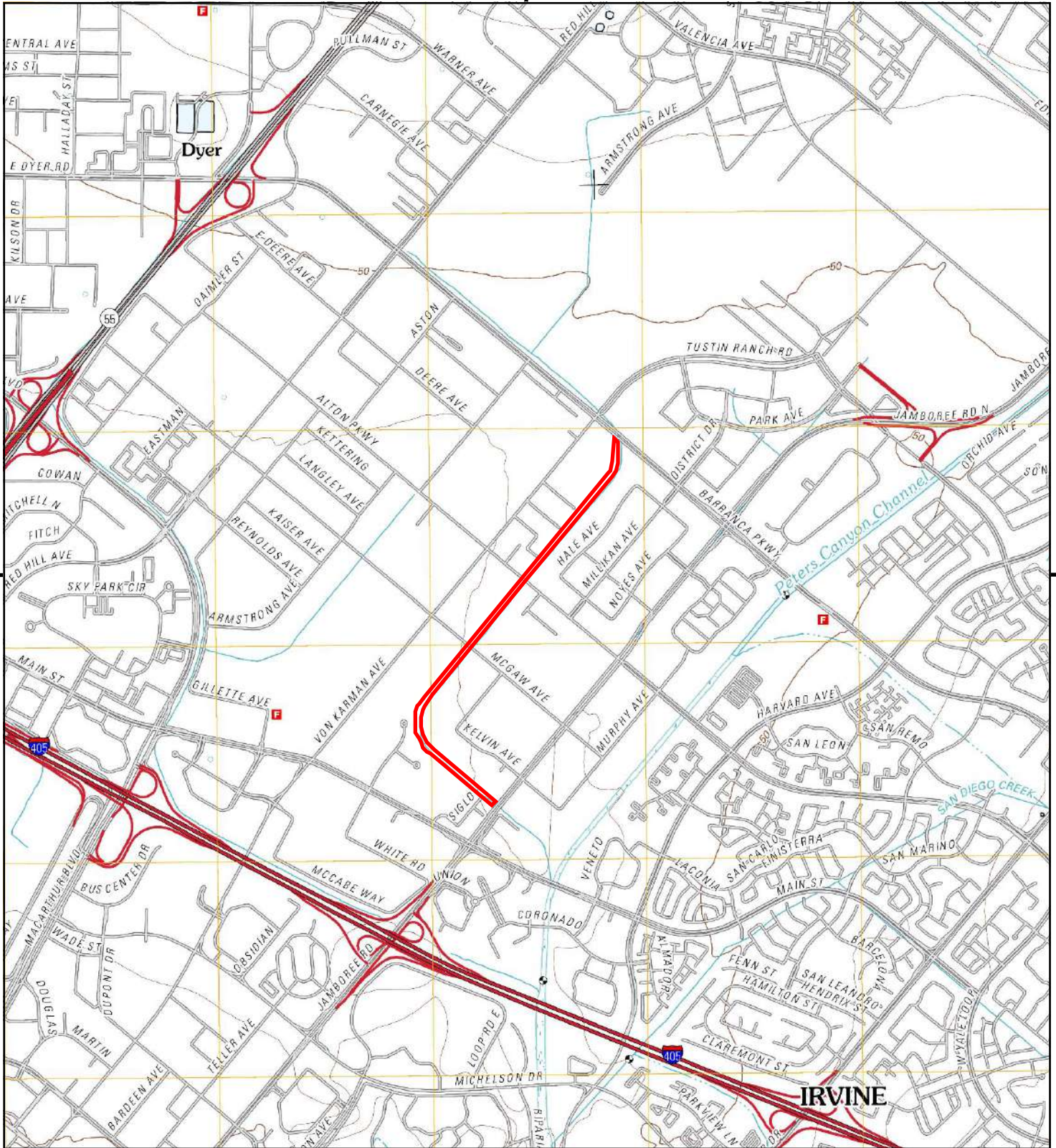
This report includes information from the following map sheet(s).



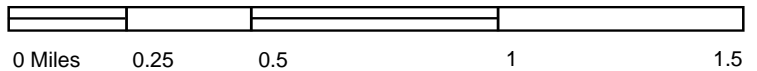
TP, Tustin, 2015, 7.5-minute

SITE NAME: Barranca Channel
 ADDRESS: Barranca Channel
 Irvine, CA 92606
 CLIENT: Citadel EHS





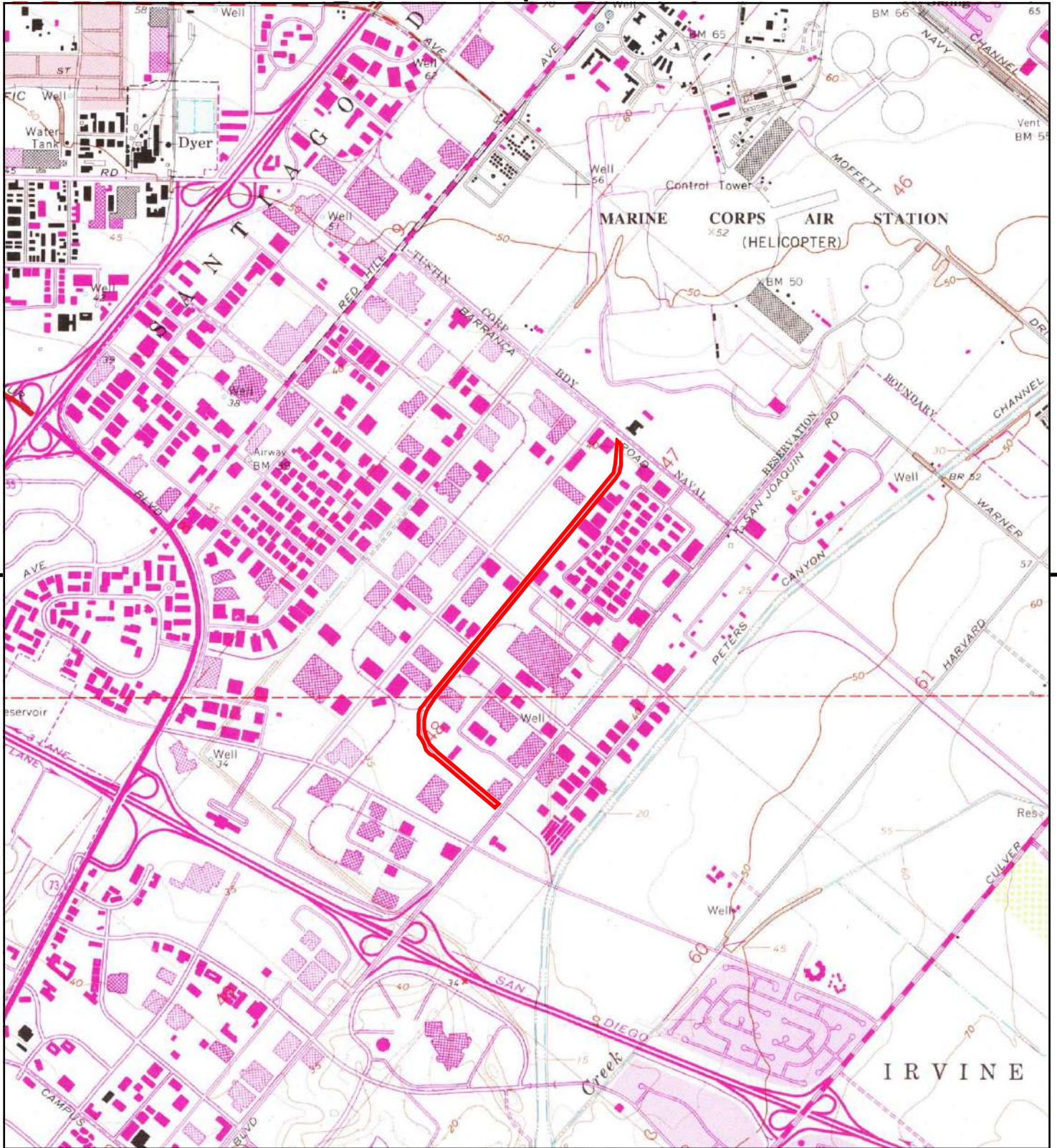
This report includes information from the following map sheet(s).



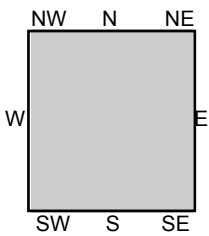
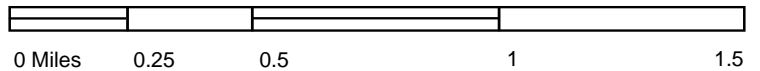
TP, Tustin, 2012, 7.5-minute

SITE NAME: Barranca Channel
 ADDRESS: Barranca Channel
 Irvine, CA 92606
 CLIENT: Citadel EHS





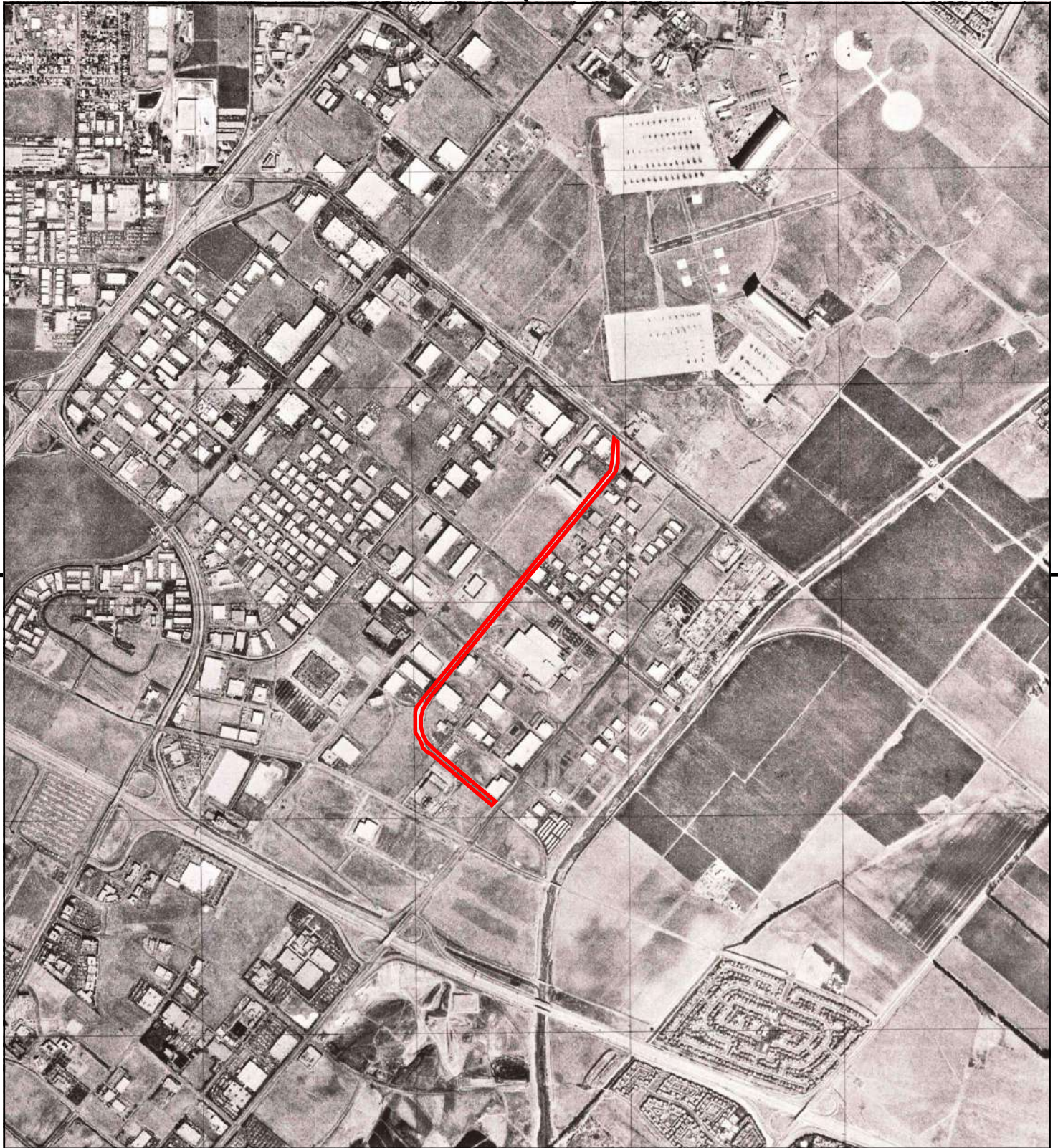
This report includes information from the following map sheet(s).



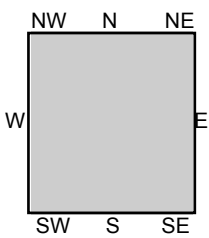
TP, Tustin, 1981, 7.5-minute

SITE NAME: Barranca Channel
 ADDRESS: Barranca Channel
 Irvine, CA 92606
 CLIENT: Citadel EHS





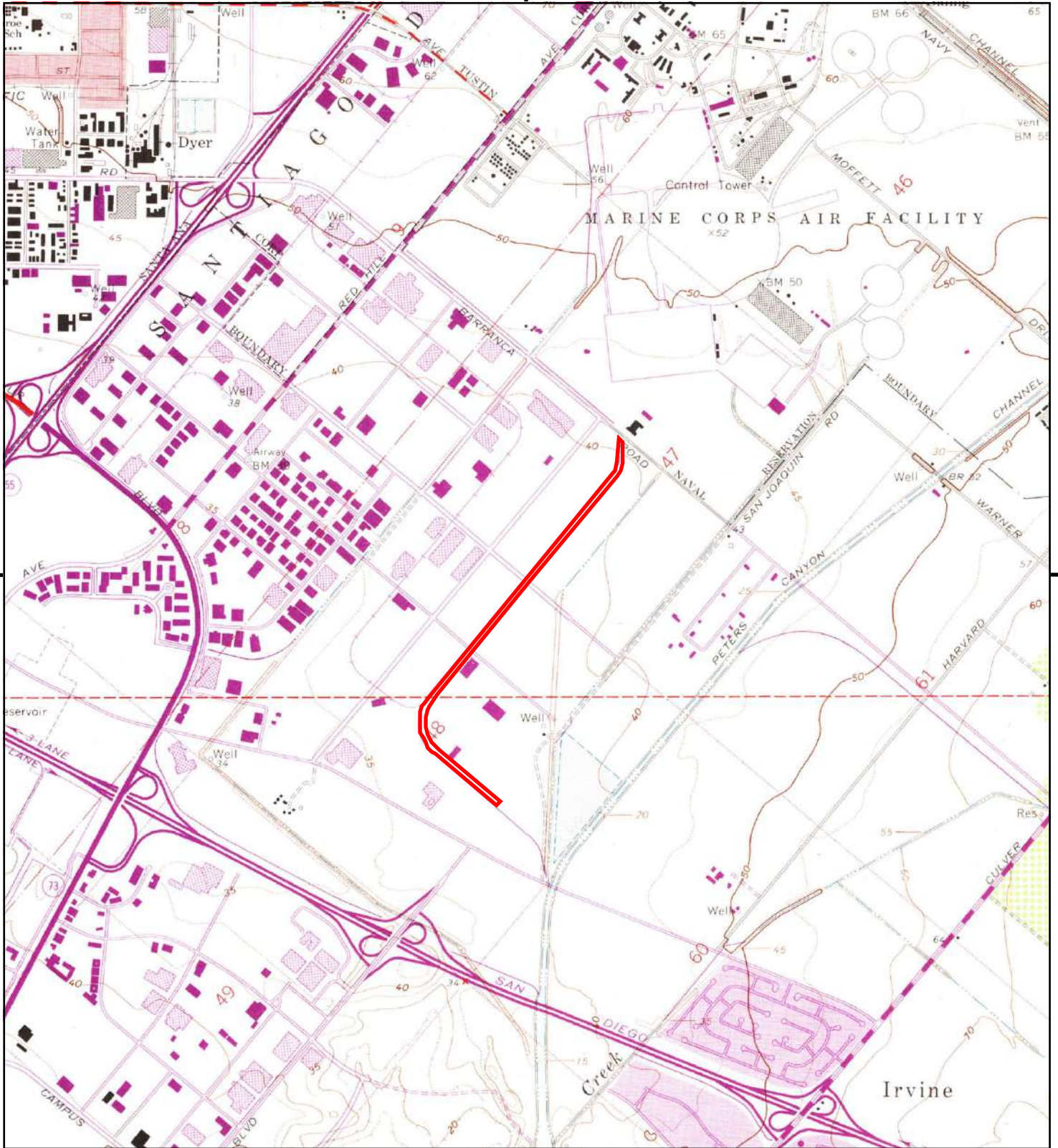
This report includes information from the following map sheet(s).



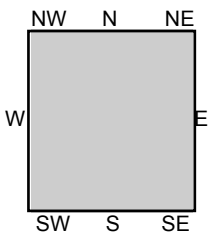
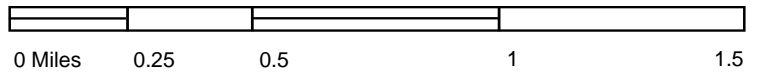
TP, Tustin, 1974, 7.5-minute

SITE NAME: Barranca Channel
ADDRESS: Barranca Channel
Irvine, CA 92606
CLIENT: Citadel EHS





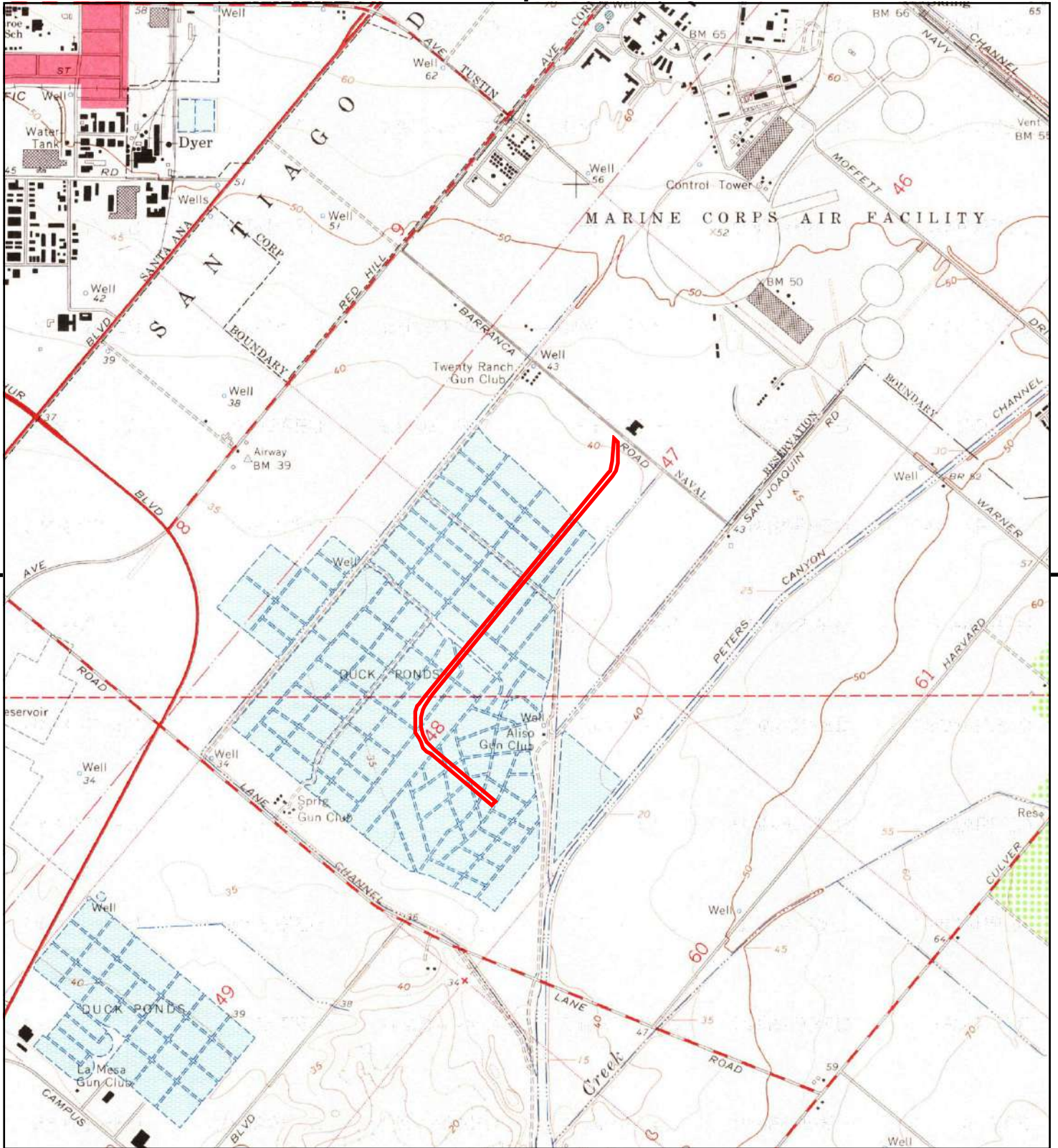
This report includes information from the following map sheet(s).



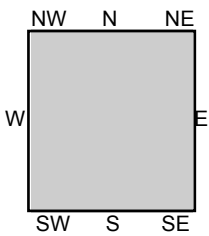
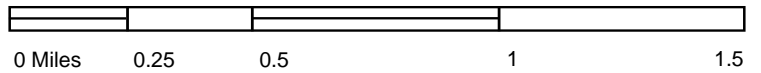
TP, Tustin, 1972, 7.5-minute

SITE NAME: Barranca Channel
ADDRESS: Barranca Channel
 Irvine, CA 92606
CLIENT: Citadel EHS





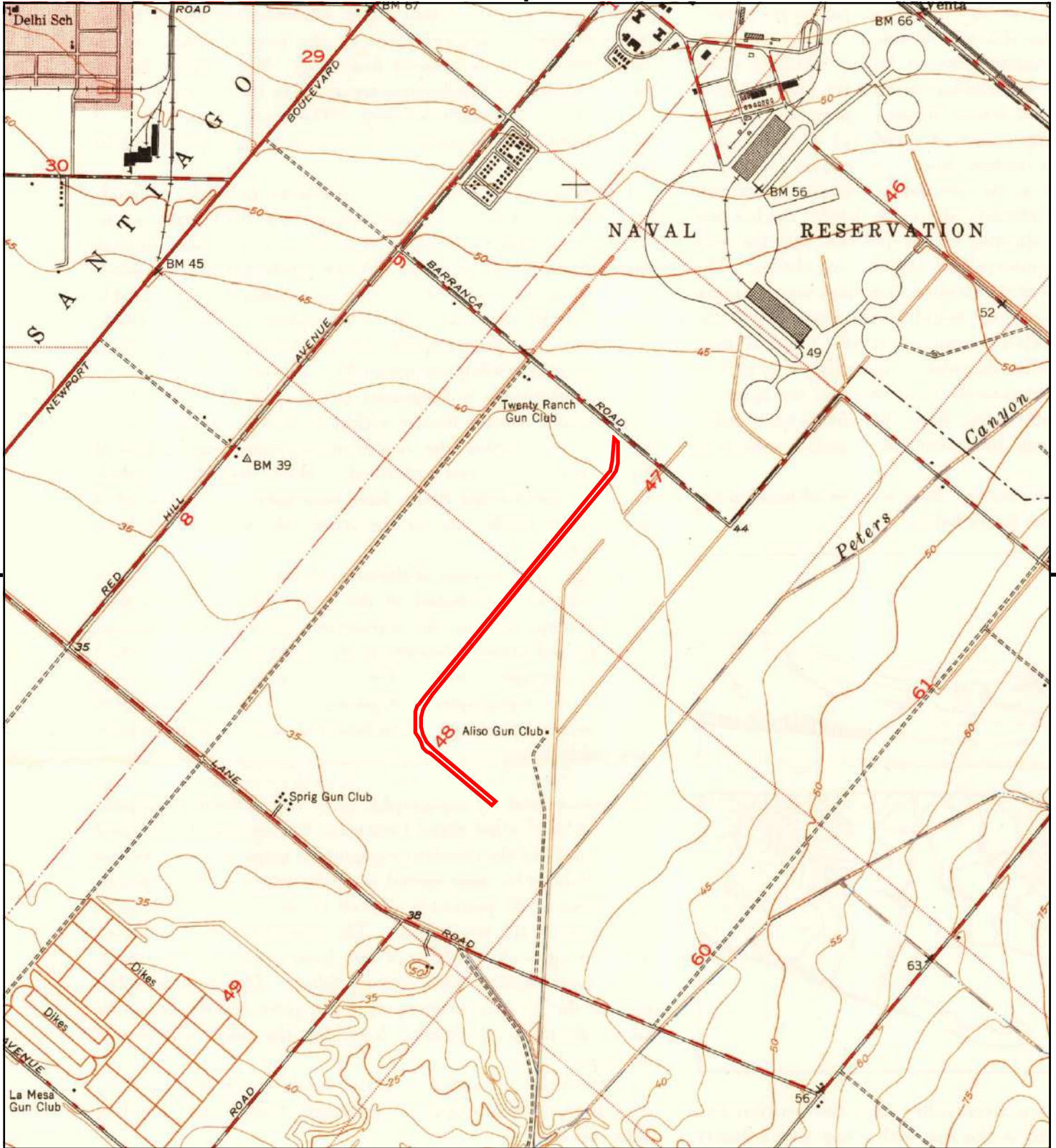
This report includes information from the following map sheet(s).



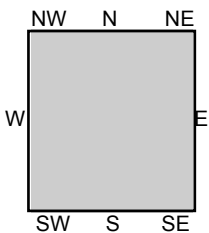
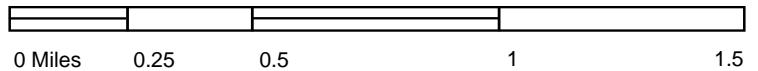
TP, Tustin, 1965, 7.5-minute

SITE NAME: Barranca Channel
ADDRESS: Barranca Channel
 Irvine, CA 92606
CLIENT: Citadel EHS





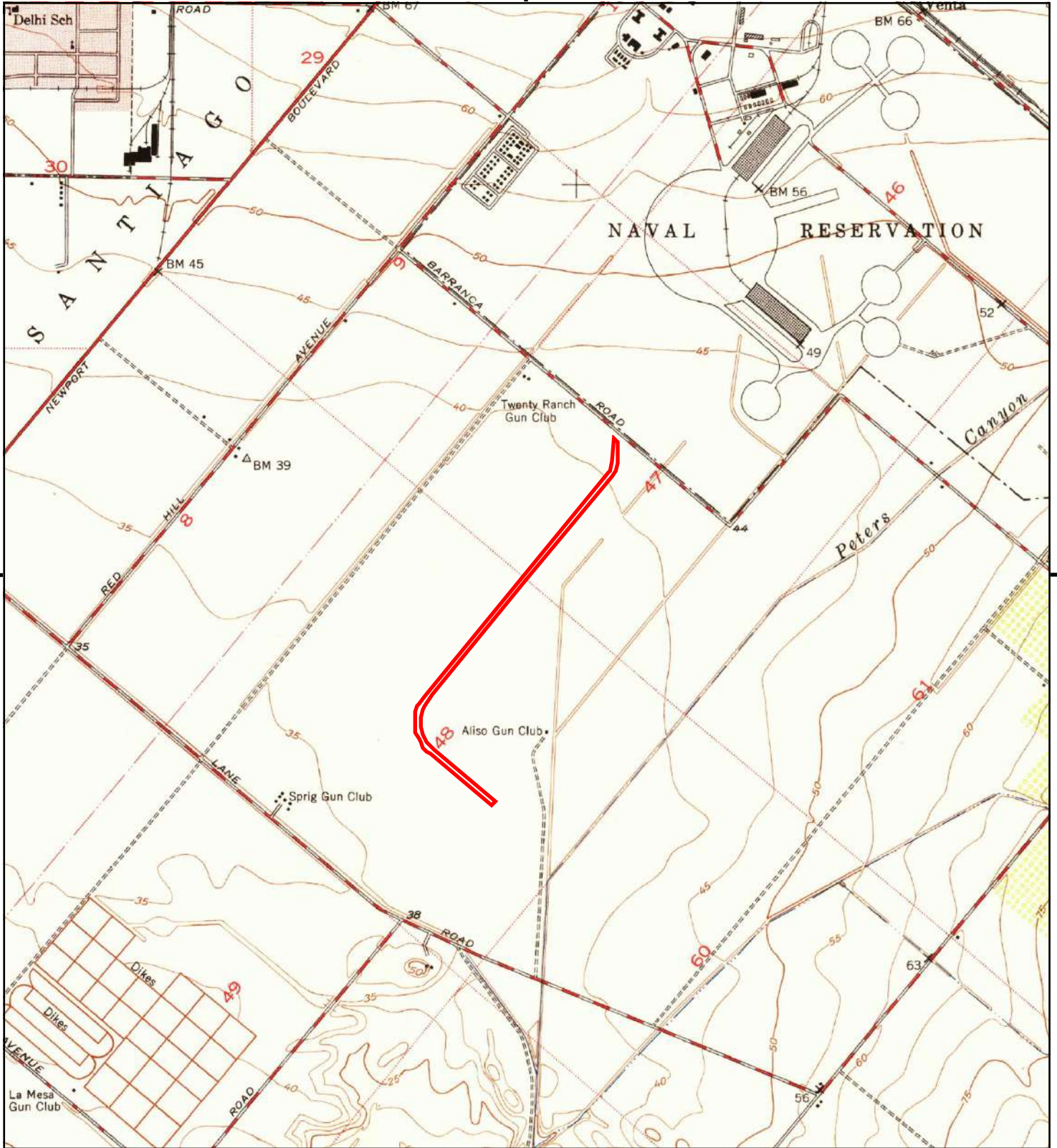
This report includes information from the following map sheet(s).



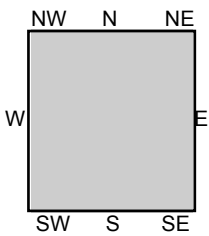
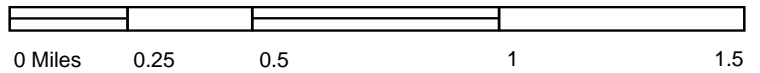
TP, Tustin, 1950, 7.5-minute

SITE NAME: Barranca Channel
 ADDRESS: Barranca Channel
 Irvine, CA 92606
 CLIENT: Citadel EHS





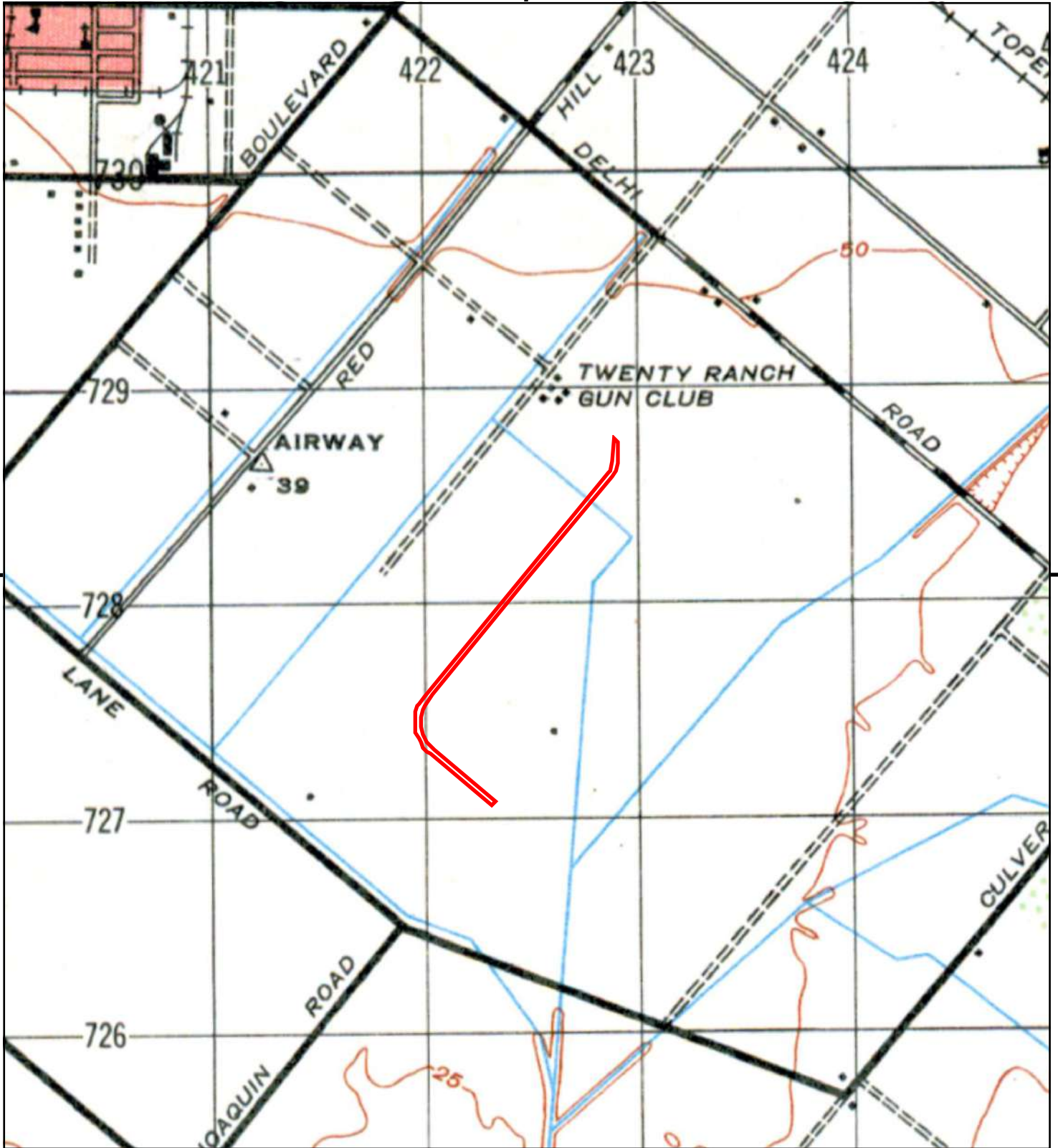
This report includes information from the following map sheet(s).



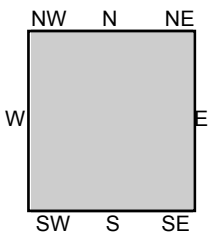
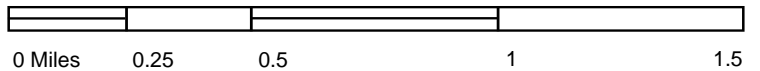
TP, Tustin, 1948, 7.5-minute

SITE NAME: Barranca Channel
ADDRESS: Barranca Channel
Irvine, CA 92606
CLIENT: Citadel EHS





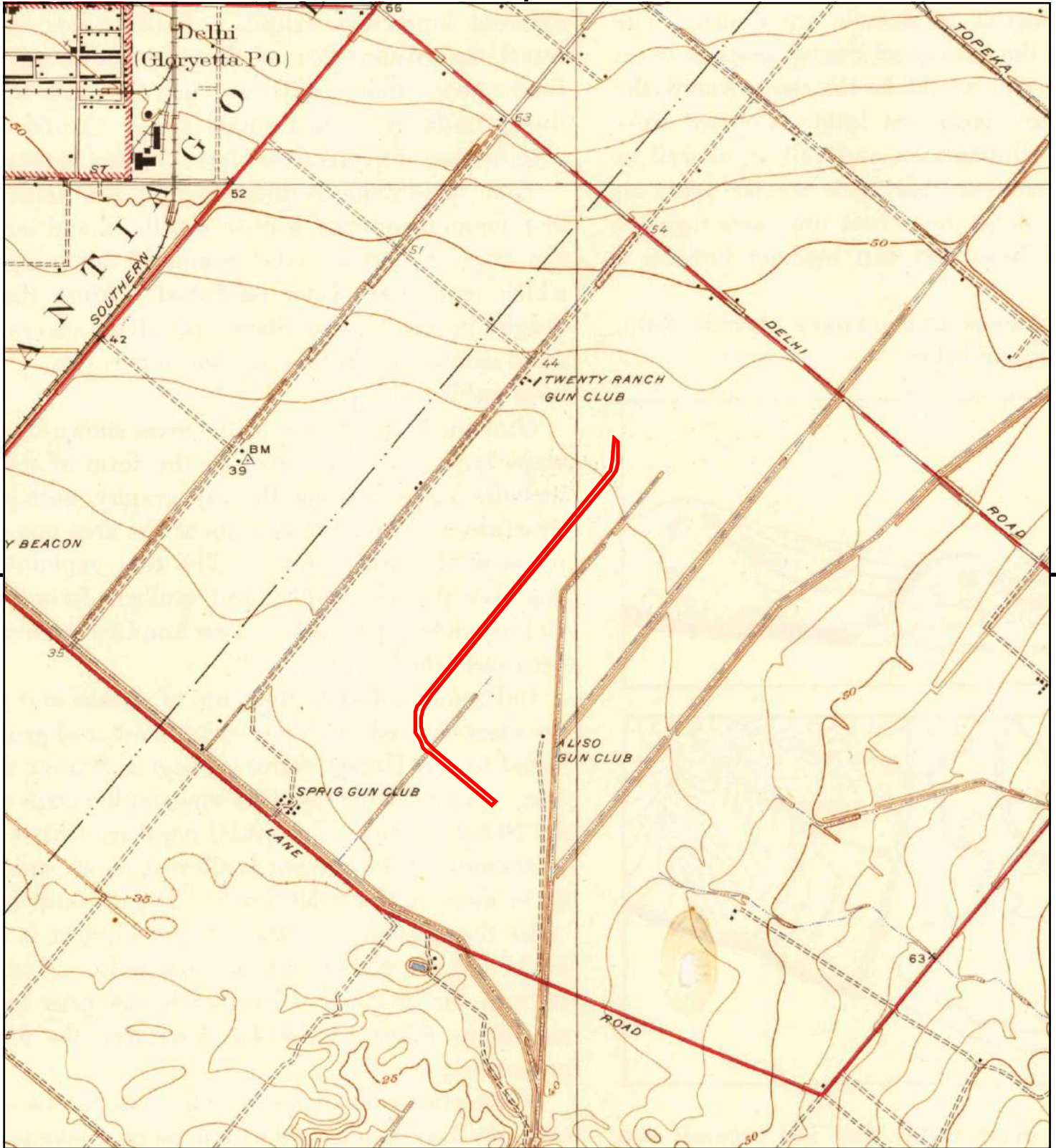
This report includes information from the following map sheet(s).



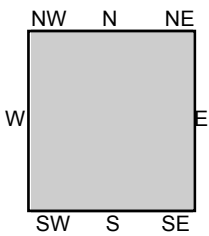
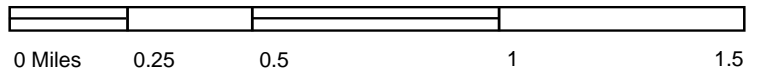
TP, SANTA ANA, 1942, 15-minute

SITE NAME: Barranca Channel
 ADDRESS: Barranca Channel
 Irvine, CA 92606
 CLIENT: Citadel EHS





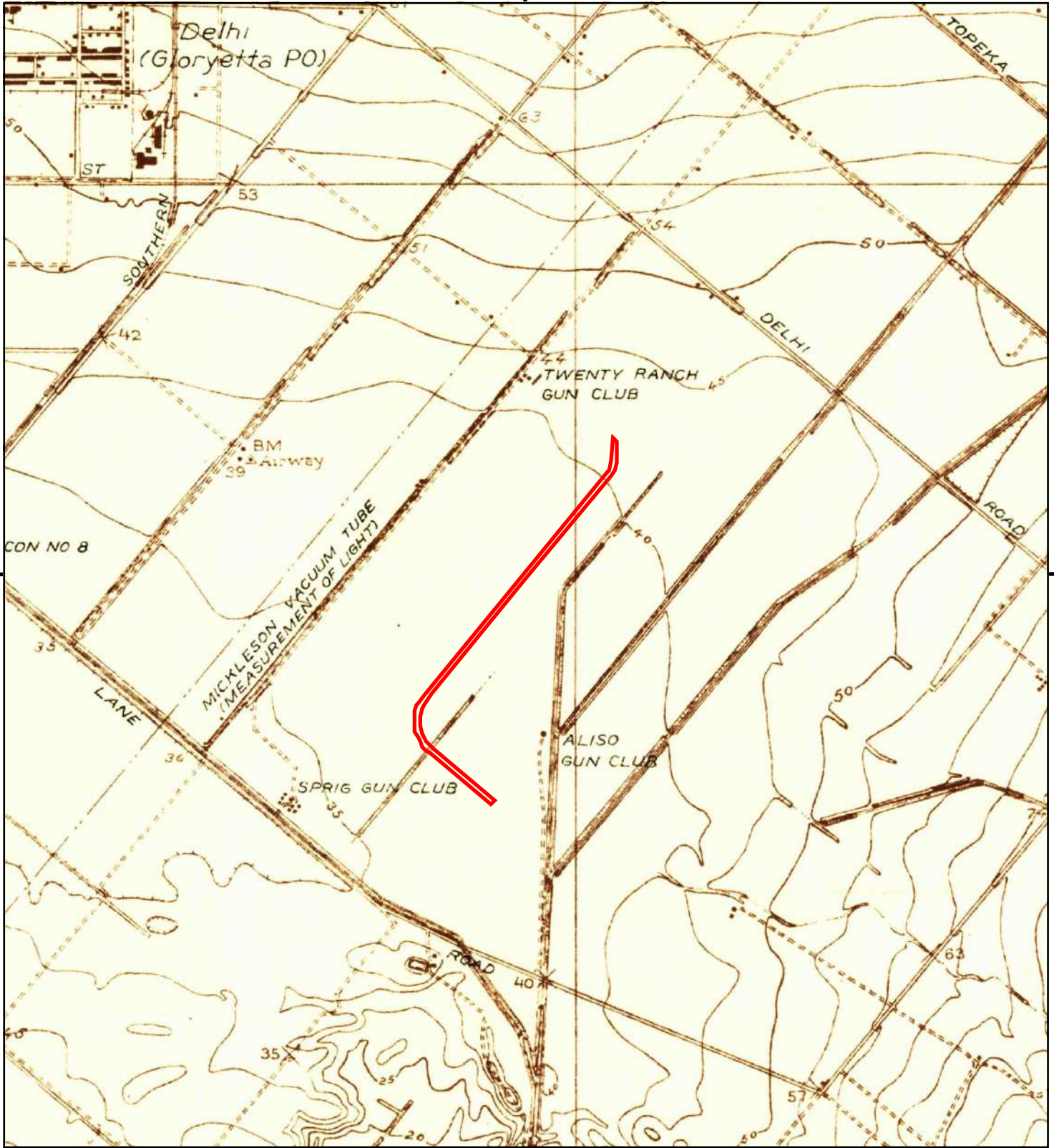
This report includes information from the following map sheet(s).



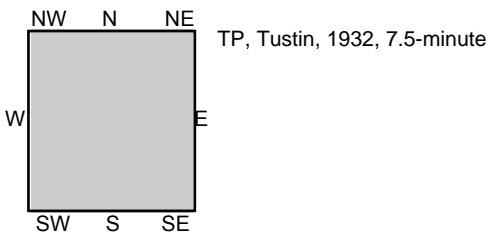
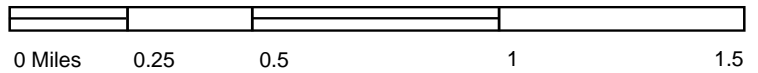
TP, Tustin, 1935, 7.5-minute

SITE NAME: Barranca Channel
ADDRESS: Barranca Channel
Irvine, CA 92606
CLIENT: Citadel EHS



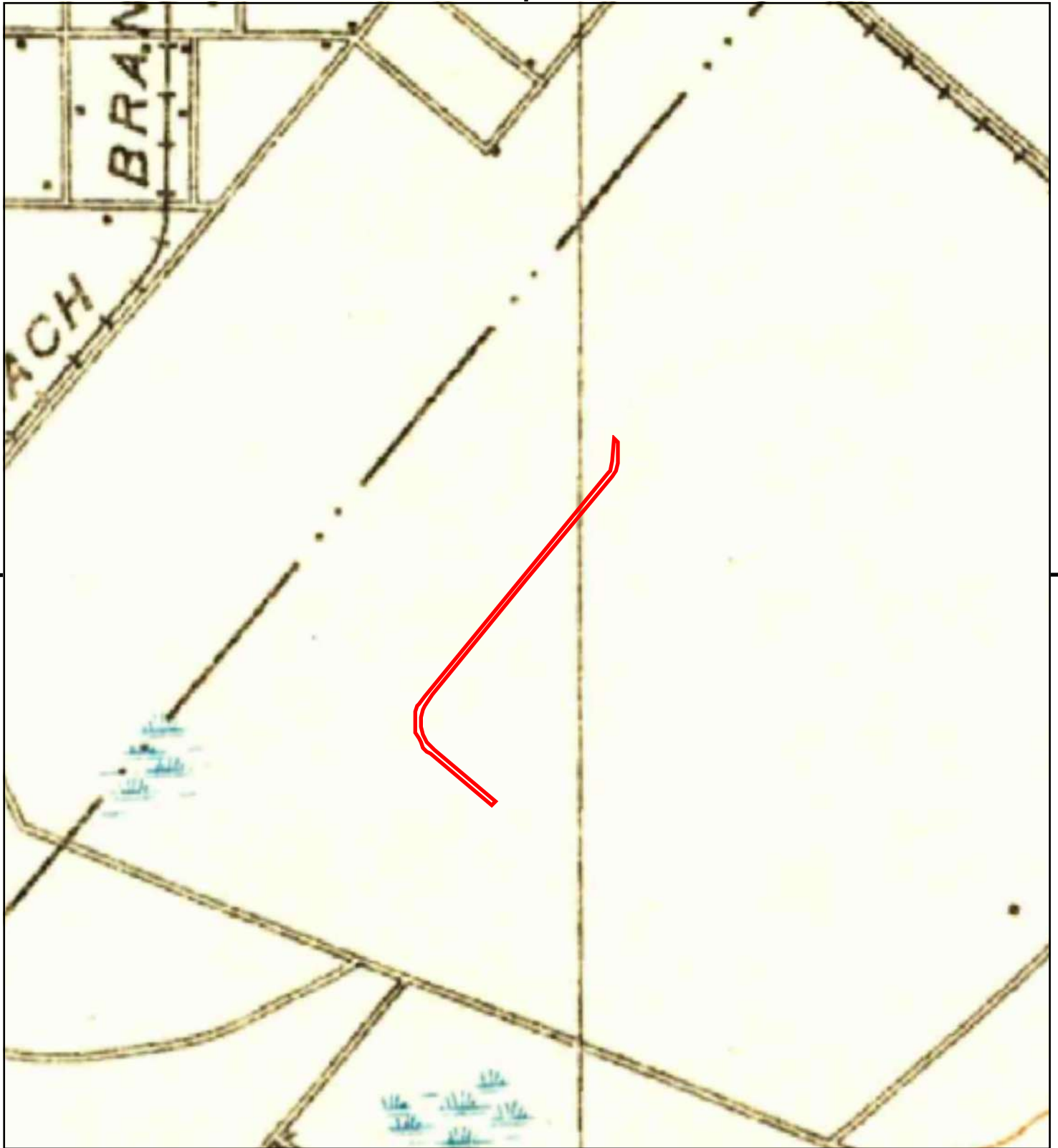


This report includes information from the following map sheet(s).

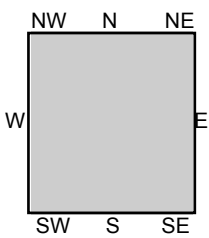


SITE NAME: Barranca Channel
 ADDRESS: Barranca Channel
 Irvine, CA 92606
 CLIENT: Citadel EHS





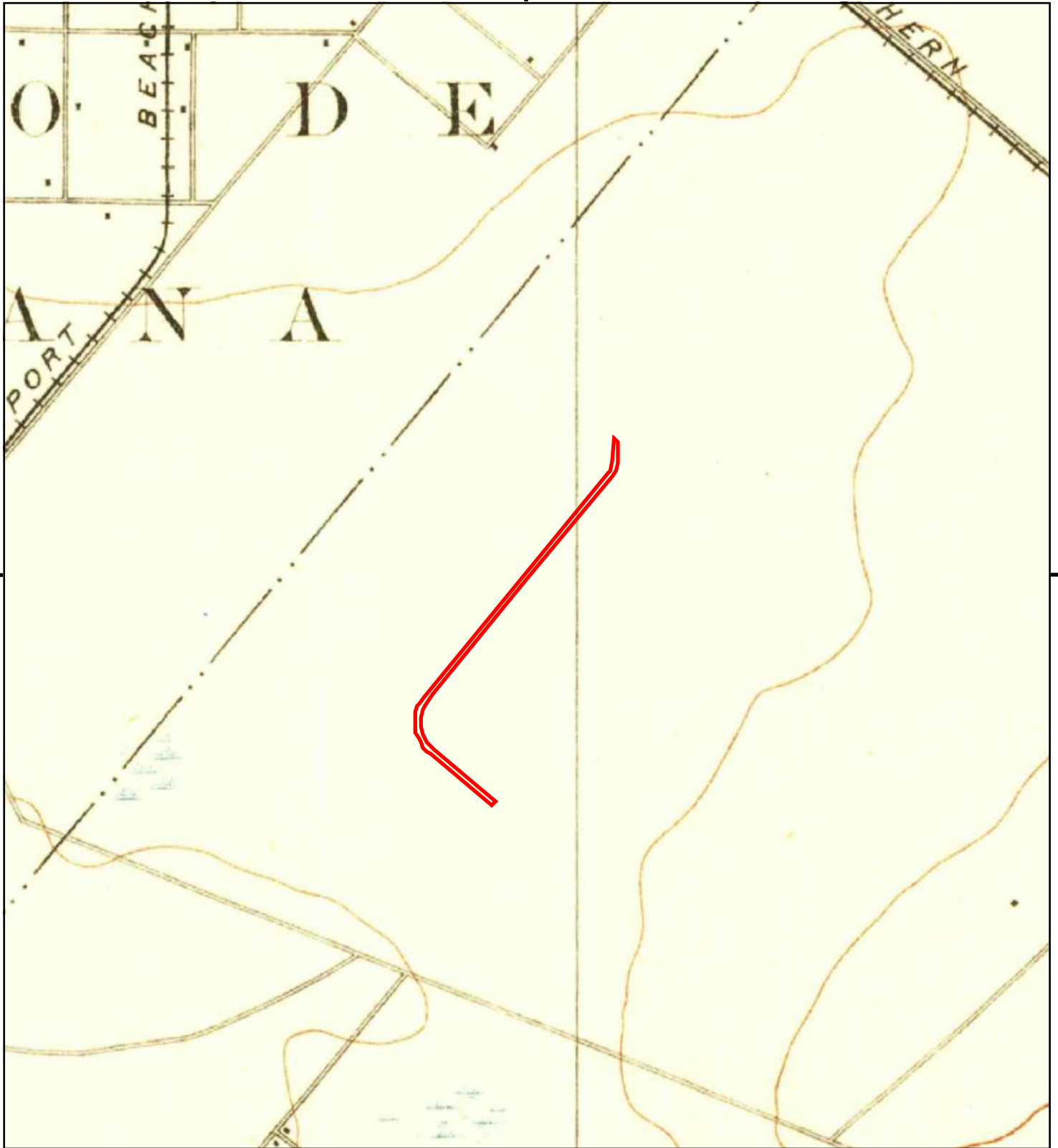
This report includes information from the following map sheet(s).



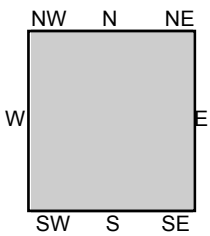
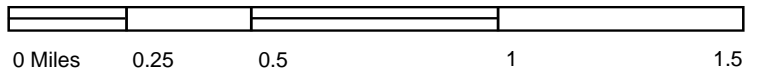
TP, Corona, 1902, 30-minute

SITE NAME: Barranca Channel
ADDRESS: Barranca Channel
Irvine, CA 92606
CLIENT: Citadel EHS





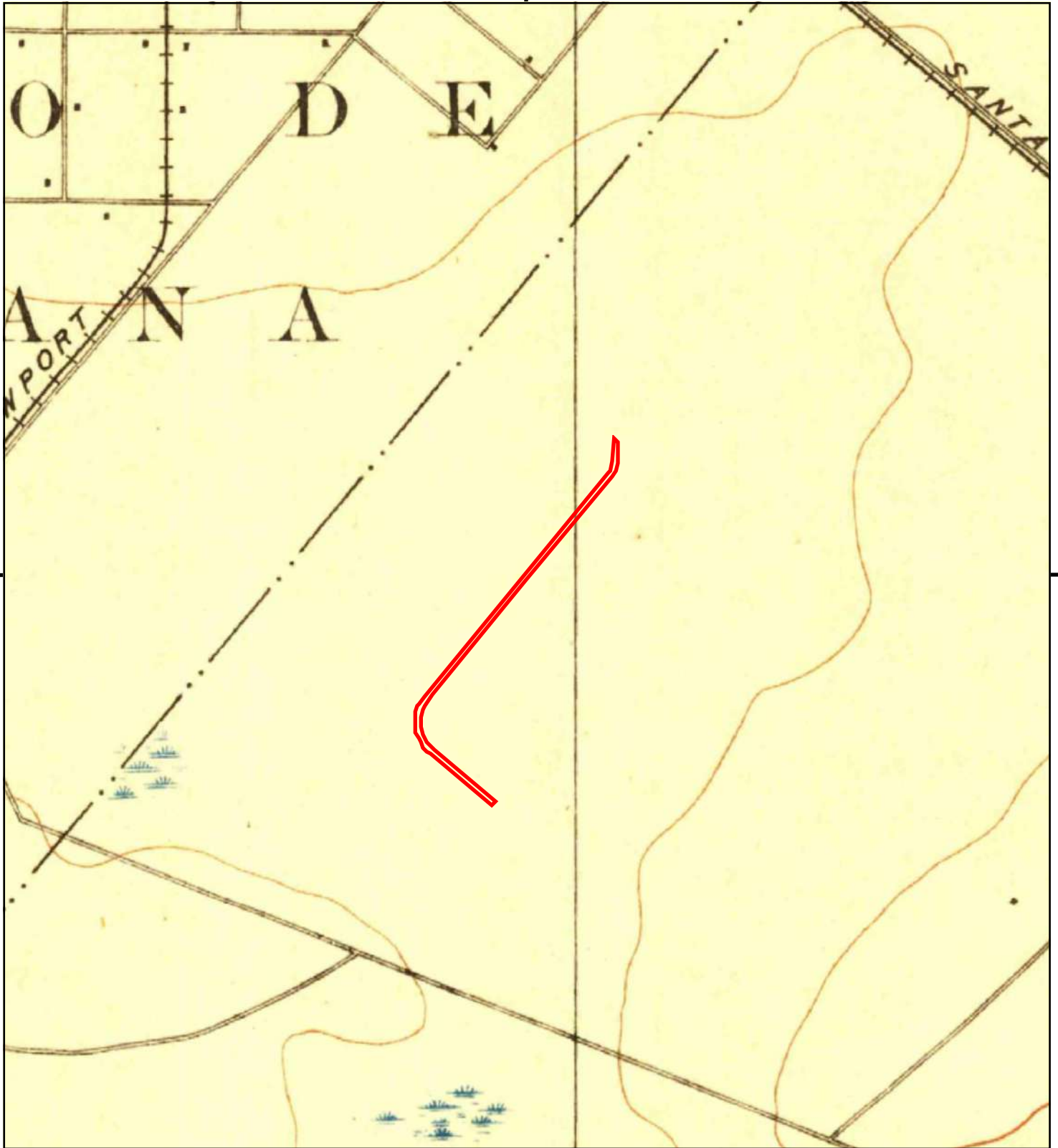
This report includes information from the following map sheet(s).



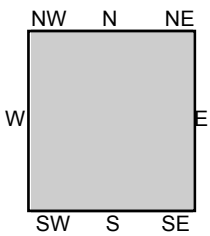
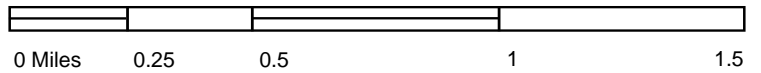
TP, Santa Ana, 1901, 15-minute

SITE NAME: Barranca Channel
ADDRESS: Barranca Channel
Irvine, CA 92606
CLIENT: Citadel EHS





This report includes information from the following map sheet(s).



TP, Santa Ana, 1896, 15-minute

SITE NAME: Barranca Channel
ADDRESS: Barranca Channel
Irvine, CA 92606
CLIENT: Citadel EHS



Appendix G

User Questionnaire

DATE SENT: DATE DUE: _____

HOW SENT (Circle): Fax / Email FAX / EMAIL:

User Questionnaire	
Client	
Contact Name	
Contact Title	
Phone/Fax/Email	
Completed by?	
Response Date	
Form of Response	
Current Use of the Property	
Reason for Performing Phase I	

Please include the name of the Companies who provide your utilities, so we can contact each agency:

Utilities	
Electricity	
Natural Gas	
Sewage	
Sanitary Sewerage	
Solid Waste Removal	
Fuel Oil	
Steam	

Please include the Name and Company of Each of the following individuals:

User	Name	Company
Key Site Manager		
Current Property Owner		
Current Property Owner Representative		
Occupants		
Major Occupants		
Current Operator Name		
Past Property Owner(s)		
Past Property Owner Representative(s)		
Other Past Property Owner(s)		
Past Operator Name(s)		
Past Occupant(s)		
Past Major Occupant(s)		
Broker(s)		
Property Manager		
Building Engineer		
Other		

TITLE & JUDICIAL RECORDS

Per ASTM E 1527-13 Section 6.2, the User is required to provide and/or report to the environmental professional any title and/or judicial records so identified for the subject property.

Please provide any information on title and/or judicial records:

ENVIRONMENTAL LIENS OR ACTIVITY AND USE LIMITATIONS

Per ASTM E 1527-13 the User is required to provide and/or report to the environmental professional any environmental liens or AULs so identified for the subject property. The environmental professional per the ASTM practice is not responsible to undertake a review of information to identify environmental liens or AULs.

Please provide any information on environmental liens or activity and use limitations (AULs):

SPECIALIZED OR ACTUAL KNOWLEDGE OF USER

Per the ASTM standard, it is the User's responsibility to communicate to the environmental professional any information that is material to recognized environmental conditions in connection with the subject property based on such specialized knowledge, actual knowledge, experience, or commonly known and reasonably ascertainable information within the local community.

Please provide any information of the following items:

ASTM Scope Item	Property Contact Aware of them (Y/N)	Comment
USTs		
ASTs		
PCB Electrical Equipment		
Hydraulic Equipment		
Chemicals, Hazardous Materials, and Raw Materials Storage and Usage		
Waste Generation, Storage and Disposal		
Wells, Sumps, Pits, and Floor Drains		
Stormwater Runoff and Surface Water		
Lagoons, Septic Systems, Wastewater Treatment, and Separators		
Stressed Vegetation, Staining and Odors		
Surficial Disturbances		
On-Property Dry Cleaners		

NON-ASTM Scope Item	Property Contact Aware of them (Y/N)	Comment
Asbestos Containing Materials		
Radon		
Lead-Based Paint		
Lead in Drinking Water		
Potable Well		
Potential Wetlands		
Air Emissions		
Mold/Water Intrusion		

Please refer to “Helpful Documents” section below to provide any relevant reports associated with the above items.

VALUATION REDUCTION FOR ENVIRONMENTAL ISSUES

(For Property Owner) Per the ASTM standard, in a transaction involving the purchase of a parcel of commercial real estate, the user shall consider the relationship of the purchase price of the property to the fair market value of the property if the property was not affected by hazardous substances or petroleum products. The User should try to identify an explanation for a significantly lower price which does not reasonably reflect fair market value if the property was not contaminated, and make a written record of such explanation. The ASTM standard does not require that a real estate appraisal be obtained in order to ascertain fair market value of the property.

PROCEEDINGS INVOLVING THE PROPERTY

Per the ASTM standard, prior to the site visit, the User (if different from the property owner), Key site manager (if any is identified), and property owner shall be asked whether they know of (1) any pending, threatened, or past litigation relevant to hazardous substances or petroleum products in, on, or from the property; (2) any notices from any governmental entity regarding any possible violation of environmental laws or possible liability relating to hazardous substances or petroleum products.

- **Do you know of any pending, threatened, or past litigation relevant to hazardous substances or petroleum products in, or from the property? Y / N**
If yes, please explain:

- Do you know of any notices from any governmental entity regarding any possible violation of environmental laws or possible liability relating to hazardous substances or petroleum products? Y / N**
If yes, please explain:

HELPFUL DOCUMENTS

Per the ASTM Standard, Prior to the property visit, the Property owner, key site manager (if any is identified), and User (if different from the property owner) shall be asked if they know whether any of the documents below exist and if so, whether copies can and will be provided within reasonable time and cost constraints:

	User		Key Site Manager		Property Owner	
	Exist	Provided	Exist	Provided	Exist	Provided
ESA Reports						
Environmental Compliance Audit Reports						
Environmental Permits						
UST/AST Registrations						
Underground Injection Permits						
MSDS's						
Community Right-to-know plan						
Safety Plans						
SPCC Plans						
Emergency Preparedness and prevention plans						
Hydrogeologic reports						
Government Agency Correspondence and violations						
Hazardous Waste Generator Notices or reports						
Geotechnical studies						
Risk Assessments						
Recorded AULs						
Environmental Liens						
Other						

Appendix H

EDR Radius Map Report

Barranca Channel

Barranca Channel

Irvine, CA 92606

Inquiry Number: 7582918.5s

February 29, 2024

The EDR Radius Map™ Report with GeoCheck®



6 Armstrong Road, 4th floor
Shelton, CT 06484
Toll Free: 800.352.0050
www.edrnet.com

TABLE OF CONTENTS

<u>SECTION</u>	<u>PAGE</u>
Executive Summary	ES1
Overview Map	2
Detail Map	3
Map Findings Summary	4
Map Findings	9
Orphan Summary	2165
Government Records Searched/Data Currency Tracking	GR-1
 <u>GEOCHECK ADDENDUM</u>	
Physical Setting Source Addendum	A-1
Physical Setting Source Summary	A-2
Physical Setting SSURGO Soil Map	A-6
Physical Setting Source Map	A-15
Physical Setting Source Map Findings	A-17
Physical Setting Source Records Searched	PSGR-1

Thank you for your business.
 Please contact EDR at 1-800-352-0050
 with any questions or comments.

Disclaimer - Copyright and Trademark Notice

This Report contains certain information obtained from a variety of public and other sources reasonably available to Environmental Data Resources, LLC. It cannot be concluded from this Report that coverage information for the target and surrounding properties does not exist from other sources. This Report is provided on an "AS IS", "AS AVAILABLE" basis. **NO WARRANTY EXPRESS OR IMPLIED IS MADE WHATSOEVER IN CONNECTION WITH THIS REPORT. ENVIRONMENTAL DATA RESOURCES, LLC AND ITS SUBSIDIARIES, AFFILIATES AND THIRD PARTY SUPPLIERS DISCLAIM ALL WARRANTIES, OF ANY KIND OR NATURE, EXPRESS OR IMPLIED, ARISING OUT OF OR RELATED TO THIS REPORT OR ANY OF THE DATA AND INFORMATION PROVIDED IN THIS REPORT, INCLUDING WITHOUT LIMITATION, ANY WARRANTIES REGARDING ACCURACY, QUALITY, CORRECTNESS, COMPLETENESS, COMPREHENSIVENESS, SUITABILITY, MERCHANTABILITY, FITNESS FOR A PARTICULAR PURPOSE, TITLE, NON-INFRINGEMENT, MISAPPROPRIATION, OR OTHERWISE. ALL RISK IS ASSUMED BY THE USER. IN NO EVENT SHALL ENVIRONMENTAL DATA RESOURCES, LLC OR ITS SUBSIDIARIES, AFFILIATES OR THIRD PARTY SUPPLIERS BE LIABLE TO ANYONE FOR ANY DIRECT, INCIDENTAL, INDIRECT, SPECIAL, CONSEQUENTIAL OR OTHER DAMAGES OF ANY TYPE OR KIND (INCLUDING BUT NOT LIMITED TO LOSS OF PROFITS, LOSS OF USE, OR LOSS OF DATA) INFORMATION PROVIDED IN THIS REPORT.** Any analyses, estimates, ratings, environmental risk levels, or risk codes provided in this Report are provided for illustrative purposes only, and are not intended to provide, nor should they be interpreted as providing any facts regarding, or prediction or forecast of, any environmental risk for any property. Only an assessment performed by a qualified environmental professional can provide findings, opinions or conclusions regarding the environmental risk or conditions in, on or at any property.

Copyright 2024 by Environmental Data Resources, LLC. All rights reserved. Reproduction in any media or format, in whole or in part, of any report or map of Environmental Data Resources, LLC, or its affiliates, is prohibited without prior written permission.

EDR and its logos (including Sanborn and Sanborn Map) are trademarks of Environmental Data Resources, LLC or its affiliates. All other trademarks used herein are the property of their respective owners.

EXECUTIVE SUMMARY

A search of available environmental records was conducted by Environmental Data Resources, Inc (EDR). The report was designed to assist parties seeking to meet the search requirements of EPA's Standards and Practices for All Appropriate Inquiries (40 CFR Part 312), the ASTM Standard Practice for Environmental Site Assessments (E1527 - 21), the ASTM Standard Practice for Environmental Site Assessments for Forestland or Rural Property (E2247 - 16), the ASTM Standard Practice for Limited Environmental Due Diligence: Transaction Screen Process (E1528 - 22) or custom requirements developed for the evaluation of environmental risk associated with a parcel of real estate.

TARGET PROPERTY INFORMATION

ADDRESS

BARRANCA CHANNEL
IRVINE, CA 92606

COORDINATES

Latitude (North): 33.6919860 - 33° 41' 31.14"
Longitude (West): 117.8366950 - 117° 50' 12.10"
Universal Transverse Mercator: Zone 11
UTM X (Meters): 422452.5
UTM Y (Meters): 3728125.5
Elevation: 41 ft. above sea level

USGS TOPOGRAPHIC MAP ASSOCIATED WITH TARGET PROPERTY

Target Property Map: 50006231 TUSTIN, CA
Version Date: 2022

AERIAL PHOTOGRAPHY IN THIS REPORT

Portions of Photo from: 20200424
Source: USDA

MAPPED SITES SUMMARY

Target Property Address:
BARRANCA CHANNEL
IRVINE, CA 92606

Click on Map ID to see full detail.

MAP ID	SITE NAME	ADDRESS	DATABASE ACRONYMS	RELATIVE ELEVATION	DIST (ft. & mi.) DIRECTION
A1	BARRANCA CHANNEL REP		CA CERS	Higher	1 ft.
B2	HUGHES AIRCRAFT COMP	2362 MCGAW AVE	RCRA-SQG, FINDS, ECHO, CA HWTS, CA HAZNET	Lower	89, 0.017, SW
C3	S & M MOVING	2481 ALTON	CA LUST, CA SWEEPS UST, CA HIST UST, CA FID UST,...	Higher	128, 0.024, East
C4	INDUSTRIAL METAL SUP	2481 ALTON PARKWAY	RCRA NonGen / NLR	Higher	128, 0.024, East
C5	WOOD FLOORING DISTRI	2481 ALTON PKWY	RCRA NonGen / NLR	Higher	128, 0.024, East
C6	BEVERLY HILLS TRANSF	2481 ALTON PKWY	CA HIST UST	Higher	128, 0.024, East
C7	S & M MOVING	2481 ALTON	UST FINDER RELEASE	Higher	128, 0.024, East
C8	BEVERLY HILLS TRANSF	2481 ALTON PKWY	CA UST	Higher	128, 0.024, East
A9	STOCKLAND CO THE	2332 BARRANCA PKWY	RCRA-SQG, CA LUST, CA Cortese, CA HIST CORTESE, CA...	Higher	133, 0.025, NNE
A10	THE STOCKLAND CO	2332 BARRANCA PARKWA	CA HIST UST, CA EMI, CA CIWQS, CA CERS	Higher	133, 0.025, NNE
A11	STOCKLAND COMPANY	2332 BARRANCA	UST FINDER RELEASE	Higher	133, 0.025, NNE
D12	DOT PRINTER THE		PFAS ECHO	Lower	134, 0.025, SSW
E13	MARSHALL ALUMINUM	2206 ALTON	UST FINDER RELEASE	Lower	135, 0.026, WSW
E14	MARSHALL ALUMINUM	2206 ALTON	CA LUST, CA Cortese, CA HIST CORTESE, CA CERS	Lower	135, 0.026, WSW
D15	DOT PRINTER THE	2424 MCGAW AVE	RCRA-LQG	Lower	145, 0.027, SSW
D16	THE DOT PRINTER	2424 MCGAW AVE	CA CERS HAZ WASTE, CA EMI, CA NPDES, CA CIWQS, CA...	Lower	145, 0.027, SSW
F17	NH RESEARCH	16601 HALE AVE	RCRA NonGen / NLR	Higher	154, 0.029, NE
F18	NH RESEARCH	16601 HALE AVE.	RCRA NonGen / NLR	Higher	154, 0.029, NE
F19	NH RESEARCH	16601 HALE AVE	RCRA-SQG, FINDS, ECHO	Higher	154, 0.029, NE
B20	PRO-DEX INC	2361 MCGAW AVE	CA CERS HAZ WASTE, CA HWTS, CA HAZNET, CA CERS	Lower	167, 0.032, SW
B21	PRO-DEX INC	2361 MCGAW AVE	FINDS, ECHO, PFAS ECHO	Lower	167, 0.032, SW
B22	PRO-DEX INC	2361 MCGAW AVE	RCRA NonGen / NLR	Lower	167, 0.032, SW
G23	GREAT LAKES CHEMICAL	17641 DERION	CA CPS-SLIC	Lower	200, 0.038, SSW
H24	KELMSCOTT COMMUNICAT		PFAS ECHO	Lower	201, 0.038, SW
I25	THEROX INC	17500 CARTWRIGHT RD	RCRA NonGen / NLR	Lower	209, 0.040, SW
I26	THEROX INC	17500 CARTWRIGHT RD	FINDS, ECHO, PFAS ECHO	Lower	209, 0.040, SW
J27	BOOSTER FUELS INC	2345 BARRANCA PARKWA	RCRA NonGen / NLR	Higher	214, 0.041, NE
J28	BOOSTER FUELS	2345 BARRANCA PARKWA	RCRA NonGen / NLR	Higher	214, 0.041, NE
J29	BOOSTER FUELS	2345 BARRANCA PARKWA	RCRA NonGen / NLR	Higher	214, 0.041, NE
J30	BOOSTER FUELS	2345 BARRANCA PARKWA	RCRA NonGen / NLR	Higher	214, 0.041, NE
J31	BOOSTER FUELS	2345 BARRANCA PARKWA	RCRA NonGen / NLR	Higher	214, 0.041, NE
J32	USARC SANTA ANA	2345 BARRANCA PARKWA	CA ENVIROSTOR, CA CERS HAZ WASTE, CA CERS TANKS,.	Higher	214, 0.041, NE
J33	BOOSTER FUELS	2345 BARRANCA PARKWA	RCRA NonGen / NLR	Higher	214, 0.041, NE
J34	BOOSTER FUELS	2345 BARRANCA PARKWA	RCRA NonGen / NLR	Higher	214, 0.041, NE
G35	EUROFINS CALSCIENCE	17461 DERIAN AVE STE	RCRA-LQG	Lower	223, 0.042, SSW
G36	GW CLEANUP-IRVINE, D	17461 DERIAN	CA ENVIROSTOR, CA CPS-SLIC, CA Orange Co....	Lower	223, 0.042, SSW
G37	GREAT LAKES CHEMICAL	17461 DERIAN AVE	CA LUST, CA HWP	Lower	223, 0.042, SSW
G38	GREAT LAKES CHEMICAL	17461 DERIAN AVE	CORRACTS, RCRA-TSDF, RCRA-SQG, FINDS, ECHO	Lower	223, 0.042, SSW
G39	AIR PRODUCTS AND CHE	17461 DERIAN AVENUE	RCRA NonGen / NLR	Lower	223, 0.042, SSW

MAPPED SITES SUMMARY

Target Property Address:
BARRANCA CHANNEL
IRVINE, CA 92606

Click on Map ID to see full detail.

MAP ID	SITE NAME	ADDRESS	DATABASE ACRONYMS	RELATIVE ELEVATION	DIST (ft. & mi.) DIRECTION
G40	EMLAB P&K-IRVINE	17461 DERIAN AVE STE	RCRA NonGen / NLR	Lower	223, 0.042, SSW
K41	E-WASTE SECURITY LLC	2400 BARRANCA PKWY	RCRA NonGen / NLR	Higher	247, 0.047, NE
K42	ROSEMOUNT ANALYTICAL	2400 BARRANCA PARKWA	RCRA-LQG, FINDS, ECHO	Higher	247, 0.047, NE
L43	SHELDAHL INC ORANGE		PFAS ECHO	Higher	248, 0.047, NNE
L44	SHELDAHL CIRTEL CIRC	2302 BARRANCA PKWY	CA CPS-SLIC, CA Orange Co. Industrial Site, CA...	Higher	252, 0.048, NNE
L45	SHELDAHL CIRTEL CIRC	2302 BARRANCA LKWY	CA CPS-SLIC	Higher	252, 0.048, NNE
L46	CIRTEL CIRPACK CIRCU	2302 BARRANCA PKWY	RCRA-SQG, FINDS, ECHO, NY MANIFEST	Higher	252, 0.048, NNE
M47	AMERICAN ZETTLER INC	16881 HALE AVE	RCRA NonGen / NLR, FINDS, ECHO	Higher	286, 0.054, ENE
M48	RUDOLPH & SLETTEN IN	16851 HALE AVE	RCRA NonGen / NLR	Higher	293, 0.055, ENE
H49	ORANGE COUNTY PRINTI	2485 DA VINCI	RCRA-VSQQ, CA HWTS, CA HAZNET	Lower	297, 0.056, SW
H50	OCPC	2485 DA VINCI	CA CERS HAZ WASTE, CA NPDES, CA CERS	Lower	297, 0.056, SW
N51	COM PRODUCTS INC	16691 HALE AVENUE	RCRA-SQG, US AIRS	Higher	310, 0.059, NE
N52	NEWPORT MEAT SOUTHER	16691 HALE AVE	RCRA NonGen / NLR	Higher	310, 0.059, NE
J53	ROSEMOUNT ANALYTICAL		PFAS ECHO	Higher	310, 0.059, NE
O54	BERTEA CORP LOGISTIC	16666 VON KARMAN AV	CA CERS HAZ WASTE, CA CERS TANKS, CA EMI, CA CERS	Higher	315, 0.060, NNE
O55		16666 VON KARMAN AVE	CA AST	Higher	315, 0.060, NNE
O56	PARKER HANNIFIN CORP	16666 VON KARMAN AVE	RCRA-SQG, FINDS	Higher	315, 0.060, NNE
H57	ADVANCED BIOCATALYTI		PFAS ECHO	Lower	332, 0.063, SSW
M58	DICEON ELECTRONICS I		PFAS ECHO	Higher	339, 0.064, ENE
P59	THE BALDWIN COMPANY	16811 HALE AVE	CA UST	Higher	349, 0.066, ENE
P60	BALDWIN FLEET SERVIC	16811 HALE AVE	CA SWEEPS UST, CA FID UST	Higher	349, 0.066, ENE
61	KELVIN PROPERTY	2552 KELVIN AVENUE	CA ENVIROSTOR, CA VCP	Lower	352, 0.067, SSW
P62	SUPER COLOR DIGITAL	16761 HALE AVE	RCRA-SQG, FINDS, ECHO	Higher	354, 0.067, ENE
P63	SUPER COLOR DIGITAL	16761 HALE AVE	CA CERS HAZ WASTE, CA HWTS, CA HAZNET, CA CERS	Higher	354, 0.067, ENE
Q64	ROYAL ADHESIVES AND	16731 HALE AVE	RCRA NonGen / NLR	Higher	356, 0.067, ENE
Q65	BACON ACQUISITIONS L	16731 HALE AVE.	RCRA-SQG, CA CERS HAZ WASTE, FINDS, ECHO, CA...	Higher	356, 0.067, ENE
H66	ORANGE COUNTY PRINTI		PFAS ECHO	Lower	358, 0.068, SW
N67	LEAVERTON BROS	16721 HALE AVE	CA LUST, CA UST, CA SWEEPS UST, CA Cortese, CA...	Higher	366, 0.069, NE
N68	MV PUBLIC TRANSPORTA	16721 HALE AVE STE 1	RCRA NonGen / NLR	Higher	366, 0.069, NE
N69	LEAVERTON BROS	16721 HALE AVE	CA HIST UST, CA FID UST, CA HIST CORTESE, CA HWTS,...	Higher	366, 0.069, NE
N70	LEAVERTON BROS	16721 HALE	UST FINDER RELEASE	Higher	366, 0.069, NE
M71	DICEON ELECTRONICS I	16872 HALE AVE UNIT	RCRA-SQG	Higher	417, 0.079, ENE
R72	WAREHOUSE SITE	2712 KELVIN	CA LUST, CA Cortese, CA HIST CORTESE, CA CERS	Lower	419, 0.079, SSW
R73	WAREHOUSE SITE	2712 KELVIN	UST FINDER RELEASE	Lower	419, 0.079, SSW
N74	PROGRAM DATA INC	16632 HALE AVE	RCRA-SQG, FINDS, ECHO, CA EMI	Higher	420, 0.080, NE
N75	US BEST REPAIR SVC I	16662 HALE AVE	RCRA-LQG, FINDS, ECHO	Higher	426, 0.081, NE
P76	GT TECHNIK	16842 HALE AVE	RCRA NonGen / NLR	Higher	434, 0.082, ENE
N77	CIRTEL CIRPACK CIRCU	16692 HALE AVE	CA LUST, CA CPS-SLIC, CA Orange Co. Industrial...	Higher	463, 0.088, ENE
N78	CIRTEL-CIRPACK CIRCU	16692 HALE AVE	UST FINDER RELEASE	Higher	463, 0.088, ENE

MAPPED SITES SUMMARY

Target Property Address:
BARRANCA CHANNEL
IRVINE, CA 92606

Click on Map ID to see full detail.

MAP ID	SITE NAME	ADDRESS	DATABASE ACRONYMS	RELATIVE ELEVATION	DIST (ft. & mi.) DIRECTION
N79	SPECTRUM SCIENTIFIC	16692 HALE AVE STE A	CA CERS HAZ WASTE, CA HWTS, CA HAZNET, CA CERS	Higher	463, 0.088, ENE
N80	SPECTRUM SCIENTIFIC	16692 HALE AVE STE A	RCRA NonGen / NLR	Higher	463, 0.088, ENE
S81	PMI CHARTER LLC SOFI	2750 KELVIN AVENUE	RCRA NonGen / NLR	Higher	481, 0.091, South
T82	LIDO VAN AND STORAGE	2200 ALTON PKWY	CA HIST UST	Lower	486, 0.092, WNW
T83	LIDO VAN & STORAGE	2200 ALTON	CA LUST, CA Cortese, CA HIST CORTESE, CA CERS	Lower	486, 0.092, WNW
T84	LIDO VAN & STORAGE C	2200 ALTON PKWY	CA UST	Lower	486, 0.092, WNW
T85	LIDO VAN & STORAGE	2200 ALTON	UST FINDER RELEASE	Lower	486, 0.092, WNW
T86	LIDO VAN AND STORAGE	2200 ALTON AVE	CA HIST UST, CA HWTS, CA HAZNET	Lower	486, 0.092, WNW
Q87	BERNEY CONSTRUCTION	16750 HALE	UST FINDER RELEASE	Higher	488, 0.092, ENE
Q88	BERNEY CONSTRUCTION	16750 HALE	CA LUST, CA HIST CORTESE	Higher	488, 0.092, ENE
Q89	BERNEY CONSTRUCTION	16750 HALE AVE	CA FID UST	Higher	488, 0.092, ENE
Q90	BERNEY CONSTRUCTION	16750 HALE AVE	CA LUST, CA UST, CA SWEEPS UST, CA Cortese, CA...	Higher	488, 0.092, ENE
U91	LATISYS IRVINE LLC	17222 VON KARMAN	CA AST	Lower	491, 0.093, WSW
U92	ZAYO GROUP HOLDINGS	17222 VON KARMAN AVE	RCRA NonGen / NLR	Lower	491, 0.093, WSW
M93	GRO MOR DIVERS FIED	2491 DU BRIDGE AVE	RCRA-SQG, FINDS, ECHO	Higher	502, 0.095, East
T94	ROGERSON AIRCRAFT CO	2201 ALTON AVE	CA SWEEPS UST, CA FID UST	Lower	507, 0.096, NW
T95	ROGERSON AIRCRAFT CO	2201 ALTON PKWY	RCRA NonGen / NLR	Lower	507, 0.096, NW
T96	ROGERSON AIRCRAFT CO	2201 ALTON PKWY	RCRA NonGen / NLR	Lower	507, 0.096, NW
T97	ROGERSON AIRCRAFT CO	2201 ALTON PKWY	CA UST	Lower	507, 0.096, NW
R98	GISH BIOMEDICAL INC		PFAS ECHO	Higher	508, 0.096, South
V99	MVP MICRO	17332 VON KARMAN AVE	RCRA-SQG	Lower	524, 0.099, WSW
S100	CUSTOM BUSINESS	2790 KELVIN AVE APT	EDR Hist Auto	Higher	530, 0.100, South
W101	PRINTRONIX INC	17421 DERIAN AVE	RCRA-SQG, CA UST, FINDS, ECHO, CA EMI	Lower	539, 0.102, SSW
W102	IRVINE COMPANY OFFIC	17421 DERIAN AVE.	RCRA NonGen / NLR	Lower	539, 0.102, SSW
X103	ROYALTY CARPET MILLS	17353 DERIAN AVE 2	CA SWEEPS UST	Lower	541, 0.102, SSW
X104	ROYALTY CARPET MILLS	17353 DERIAN AVE	CA FID UST	Lower	541, 0.102, SSW
X105	ROYALTY CARPETS	17353 DERIAN	UST FINDER RELEASE	Lower	541, 0.102, SSW
Y106	SPRINT UNITED MANAGE	17275 DERIAN AVE	CA AST	Lower	542, 0.103, SSW
Y107		17275 DERIAN	CA AST	Lower	542, 0.103, SSW
S108	YOR HEALTH	2802 KELVIN AVE	RCRA NonGen / NLR	Higher	558, 0.106, South
S109	WESTERN DIGITAL CORP	2802 KELVIN AVE	RCRA NonGen / NLR, FINDS, ECHO	Higher	558, 0.106, South
S110	SPARTON LLC IRVINE	2802 KELVIN AVE STE	RCRA NonGen / NLR	Higher	558, 0.106, South
S111	SPARTON LLC IRVINE	2802 KELVIN AVE STE	FINDS, ECHO, PFAS ECHO	Higher	558, 0.106, South
Z112	WALMART SUPERCENTER	16555 VON KARMAN AVE	RCRA-SQG	Higher	566, 0.107, NNE
Z113	VON KARMAN PLAZA	16555 VON KARMAN AVE	CA CERS HAZ WASTE, CA NPDES, CA CERS	Higher	566, 0.107, NNE
R114	GISH BIOMEDICAL INC	2681 KELVIN AVE.	RCRA-SQG, CA CERS HAZ WASTE, CA CERS TANKS, FINDS,	Higher	569, 0.108, South
R115	AT&T INTERNET SERVIC	2681 KELVIN AVE	CA AST	Higher	569, 0.108, South
R116	DAWN US HOLDINGS LLC	2681 KELVIN AVE	RCRA NonGen / NLR	Higher	569, 0.108, South
R117	PACIFIC BELL TELEPHO	2681 KELVIN AVE	RCRA NonGen / NLR	Higher	569, 0.108, South

MAPPED SITES SUMMARY

Target Property Address:
BARRANCA CHANNEL
IRVINE, CA 92606

Click on Map ID to see full detail.

MAP ID	SITE NAME	ADDRESS	DATABASE ACRONYMS	RELATIVE ELEVATION	DIST (ft. & mi.) DIRECTION
R118	SBC INTERNET DATA CE	2681 KELVIN	CA UST	Higher	569, 0.108, South
R119		2681 KELVIN AVE	CA AST	Higher	569, 0.108, South
X120	ROYALTY CARPET MILLS		PFAS ECHO	Lower	601, 0.114, SSW
AA121	SEACLIFF BEAUTY PACK	17530 VON KARMAN AVE	RCRA-SQG, FINDS	Lower	604, 0.114, SW
AB122	CHROMATIC PRODUCTION	16782 VON KARMAN AVE	RCRA NonGen / NLR	Lower	621, 0.118, North
AB123	ENTHONE INC	16782 VON KARMAN AVE	RCRA-LQG, CA LUST, CA HIST UST, FINDS, ECHO, CA...	Lower	621, 0.118, North
AB124	SHIPLEY COMPANY, INC	16782 VON KARMAN AVE	UST FINDER RELEASE	Lower	621, 0.118, North
AB125	SHIPLEY COMPANY, INC	16782 VON KARMAN AVE	CA ENVIROSTOR, CA LUST, CA CHMIRS, CA HIST...	Lower	621, 0.118, North
AB126	TECHNICA USA	16782 VON KARMAN AVE	FINDS, PFAS ECHO	Lower	621, 0.118, North
AB127	TECHNICA USA	16782 VON KARMAN AVE	RCRA-SQG	Lower	621, 0.118, North
Z128	LARSENS CLEANERS	16585 VON KARMAN AVE	EDR Hist Cleaner	Higher	622, 0.118, NNE
Z129	LARSENS CLEANERS INC	16585 VON KARMAN AVE	RCRA NonGen / NLR	Higher	622, 0.118, NNE
Z130	LARSEN'S CLEANERS	16585 VON KARMAN AVE	CA ENVIROSTOR, CA CPS-SLIC, CA Orange Co....	Higher	622, 0.118, NNE
Z131	SALLY BEAUTY SUPPLY	16585 VON KARMAN # 2	CA CERS HAZ WASTE	Higher	622, 0.118, NNE
Z132	SALLY BEAUTY SUPPLY	16585 VON KARMAN AVE	RCRA NonGen / NLR	Higher	622, 0.118, NNE
Z133	LARSENS CLEANERS INC	16585 VON KARMAN AVE	CA DRYCLEANERS	Higher	622, 0.118, NNE
Z134	LARSEN'S CLEANERS IN	16585 VON KARMAN AVE	CA DRYCLEANERS	Higher	622, 0.118, NNE
Z135	LARSEN'S CLEANERS	16585 VON KARMAN AVE	CA DRYCLEANERS	Higher	622, 0.118, NNE
AC136	PARKER HANNIFIN CORP	16702 VON KARMAN AVE	RCRA-SQG, FINDS, ECHO	Higher	622, 0.118, NNE
AC137	PRINTRONIX INC	16702 VON KARMAN	CA HIST UST, CA EMI	Higher	622, 0.118, NNE
AC138	G T STYLING INC	16702 VON KARMAN AVE	CA CERS HAZ WASTE, CA CERS TANKS, CA HWTS, CA...	Higher	622, 0.118, NNE
AD139	PACKARD-HUGHES INTER	17150 VON KARMAN AVE	CA UST	Lower	629, 0.119, West
AD140	HUGHES AIRCRAFT CO	17150 VON KARMAN AVE	SEMS-ARCHIVE, CORRACTS, RCRA-TSDF, CA ENVIROSTOR	Lower	629, 0.119, West
AD141	HUGHES AIRCRAFT COMP	17150 VON KARMAN AVE	UST FINDER RELEASE	Lower	629, 0.119, West
AE142	PARKER HANNIFIN	17352 VON KARMAN	UST FINDER RELEASE	Lower	631, 0.120, WSW
AE143	NYALA SCREEN PRINTIN	17352 VON KARMAN	RCRA-SQG, FINDS, ECHO	Lower	631, 0.120, WSW
AE144	IRVINE PROPERTIES	17352 VON KARMAN AVE	CA LUST, CA CPS-SLIC, CA UST, CA Orange Co....	Lower	631, 0.120, WSW
AF145	WESTERN DIGITAL CORP	2801 S MAIN ST	RCRA-SQG, FINDS, ECHO	Lower	638, 0.121, South
AF146	MOK CHONG	2801 MAIN STREET	RCRA NonGen / NLR	Lower	638, 0.121, South
W147	ST JOHN KNITS	17422 DERIAN	UST FINDER RELEASE	Lower	642, 0.122, SSW
W148	ST JOHN KNITS	17422 DERIAN	CA LUST, CA UST, CA SWEEPS UST, CA CERS	Lower	642, 0.122, SSW
W149	ST JOHN KNITS	17422 DERIAN	CA LUST, CA Cortese	Lower	642, 0.122, SSW
AG150	TOMORROW'S LOOK INC	17462 VON KARMAN AVE	RCRA NonGen / NLR	Lower	648, 0.123, SW
AG151	NYALA SCREEN PRINTIN	17462 VON KARMAN	RCRA-SQG, FINDS, ECHO	Lower	648, 0.123, SW
AG152	TOMORROW'S LOOK INC	17462 VON KARMAN AVE	CA CERS HAZ WASTE, CA HWTS, CA HAZNET, CA CERS	Lower	648, 0.123, SW
V153	AMAZON DATA SERVICES	17400 VON KARMAN AVE	RCRA-SQG	Lower	648, 0.123, WSW
V154	LATISYS-IRVINE	17400 VON KARMAN AV	CA AST	Lower	648, 0.123, WSW
V155	ZAYO GROUP HOLDINGS	17400 VON KARMAN AVE	RCRA NonGen / NLR	Lower	648, 0.123, WSW
AG156	NEW ENGLAND MUTUAL L	17502 VON KARMAN AVE	CA UST	Lower	649, 0.123, SW

MAPPED SITES SUMMARY

Target Property Address:
BARRANCA CHANNEL
IRVINE, CA 92606

Click on Map ID to see full detail.

MAP ID	SITE NAME	ADDRESS	DATABASE ACRONYMS	RELATIVE ELEVATION	DIST (ft. & mi.) DIRECTION
157	ST. JOHN KNITS	17422	CA FID UST, CA HIST CORTESE	Lower	650, 0.123, SSW
W158	DYE TECHNIQUE/ST. JO	17420 DERIAN AVE	CA DRYCLEANERS	Lower	652, 0.123, SSW
AH159	CONSULTING INVESTING	2493 DU BRIDGE AVE	RCRA NonGen / NLR	Higher	660, 0.125, ESE
AH160	CP-CARRILLO INC	2493 DUBRIDGE AVE	RCRA NonGen / NLR	Higher	660, 0.125, ESE
AI161	ROGERSON AIRCRAFT CO	16940 VON KARMAN AVE	CA CERS HAZ WASTE, CA HWTS, CA HAZNET, CA CERS	Lower	672, 0.127, NNW
AI162	ROGERSON AIRCRAFT CO	16940 VON KARMAN AVE	RCRA NonGen / NLR	Lower	672, 0.127, NNW
X163	ROYALTY CARPET MILLS	17353 DERIAN AVE	CA LUST, CA HIST UST, CA HIST CORTESE	Lower	672, 0.127, SSW
X164	ROYALTY CARPET MILLS	17352 DERIAN AVE	RCRA-SQG, CA UST, CA EMI, CA HWTS, CA HAZNET	Lower	672, 0.127, SSW
X165	ROYALTY CARPETS	17352 DERIAN	CA LUST, CA Cortese	Lower	672, 0.127, SSW
X166	ROYALTY CARPETS	17352 DERIAN	CA LUST, CA CERS	Lower	672, 0.127, SSW
X167	ROYALTY CARPET MILLS	17352 DERIAN AV	CA ENVIROSTOR, CA VCP, CA PFAS, CA EMI, CA HAZNET,...	Lower	672, 0.127, SSW
AD168	DELPHI CONNECTION SY		PFAS ECHO	Lower	689, 0.130, West
AA169	GEDDES MANUFACTURING	17532 VON KARMAN AVE	RCRA NonGen / NLR	Lower	691, 0.131, SW
AB170	ENTHONE INC		PFAS ECHO	Lower	694, 0.131, North
AJ171	AVCO FINANCIAL SERVI	17770 CARTWRIGHT	UST FINDER RELEASE	Lower	697, 0.132, SW
AJ172	AVCO FINANCIAL SERVI	17770 CARTWRIGHT RD	RCRA-SQG, CA LUST, CA UST, CA SWEEPS UST, CA FID...	Lower	697, 0.132, SW
AJ173		17770 CARTWRIGHT RD	CA AST	Lower	697, 0.132, SW
AJ174	ASOCIATES INFORMATIO	17770 CARTWRIGHT	CA UST	Lower	697, 0.132, SW
AK175	CENTURY CENTRE	2601 MAIN ST 500	CA SWEEPS UST	Lower	699, 0.132, SSW
AK176	CENTURY CENTRE	2601 MAIN ST STE 500	UST FINDER	Lower	699, 0.132, SSW
AK177	CENTURY CENTRE	2601 MAIN ST STE 500	CA UST	Lower	699, 0.132, SSW
AK178	METROPOLITAN LIFE IN	2601 MAIN ST	CA CERS TANKS, CA HWTS, CA HAZNET, CA CERS	Lower	699, 0.132, SSW
AK179	CENTURY CENTRE	2601 MAIN ST	CA UST	Lower	699, 0.132, SSW
AB180	EQUITY OFFICE	16795 VON KARMAN AVE	RCRA NonGen / NLR	Lower	706, 0.134, North
AG181	PRC DESOTO INTERNATI		PFAS ECHO	Lower	709, 0.134, SW
AL182	BRE CA OFFICE OWNER,	16715 VON KARMAN AVE	RCRA NonGen / NLR	Higher	709, 0.134, NNE
AL183	CALIFOAM DIV OF MOBA	16661 VON KARMAN AVE	RCRA-SQG, FINDS, ECHO	Higher	709, 0.134, NNE
AD184	IRVINE PRINTING	17155 VON KARMAN AVE	RCRA NonGen / NLR	Lower	744, 0.141, West
AD185	PRINTERY THE	17155 VON KARMAN AVE	RCRA-SQG, FINDS	Lower	744, 0.141, West
AD186	SGS NORTH AMERICA	17165 VON KARMAN AVE	RCRA NonGen / NLR	Lower	744, 0.141, West
187	SCAN OPTICS INC	17201 VON KARMAN AVE	RCRA-SQG, FINDS, ECHO	Lower	744, 0.141, WSW
AD188	ECC, LLC DBA EXECUTI	17175 VON KARMAN	RCRA NonGen / NLR	Lower	744, 0.141, West
AD189	RAMBOLL US CONSULTIN	17175 VON KARMAN AVE	RCRA NonGen / NLR	Lower	744, 0.141, West
AD190	LAP MOTORSPORTS USA	17175 VON KARMAN AVE	RCRA NonGen / NLR	Lower	744, 0.141, West
191	PLAN HOLD CORP	17621 VON KARMAN AVE	RCRA-SQG	Lower	747, 0.141, WSW
AM192	MESSER	2502 BARRANCA PARKWA	RCRA NonGen / NLR	Higher	751, 0.142, NE
AM193	IMURAYA USA INC	2502 BARRANCA PKWY	RCRA NonGen / NLR	Higher	751, 0.142, NE
AC194	MCLAREN HART INC	16755 VON KARMAN AVE	RCRA-SQG, FINDS, ECHO, CA HWTS, CA HAZNET	Higher	753, 0.143, NNE
AI195	BRE CA OFFICE OWNER,	16969 VON KARMAN AVE	RCRA NonGen / NLR	Lower	757, 0.143, NNW

MAPPED SITES SUMMARY

Target Property Address:
BARRANCA CHANNEL
IRVINE, CA 92606

Click on Map ID to see full detail.

MAP ID	SITE NAME	ADDRESS	DATABASE ACRONYMS	RELATIVE ELEVATION	DIST (ft. & mi.) DIRECTION
AN196	MYPRINT CORPORATION		PFAS ECHO	Lower	759, 0.144, SSW
AE197	PLAN HOLD CORP	17421 VON KARMAN AV	CA HIST UST, CA EMI, CA CERS	Lower	763, 0.145, WSW
AG198	DEFT INC	17451 VON KARMAN AVE	CA LUST	Lower	773, 0.146, WSW
AG199	DEFT INC	17451 VON KARMAN AVE	CA SWEEPS UST	Lower	773, 0.146, WSW
AG200	CLPF 9TH ST VON KARM	17451 VON KARMAN AVE	RCRA NonGen / NLR	Lower	773, 0.146, WSW
AG201	PRC DESOTO INTERNATI	17451 VON KARMAN AVE	CA LUST, CA CPS-SLIC, CA UST, CA HIST UST, CA FID...	Lower	773, 0.146, WSW
AG202	DEFT INC (IRVINE PLA	17451 VON KARMAN AVE	CA HIST UST	Lower	773, 0.146, WSW
AO203	THYSSENKRUPP ELEVATO	2853 KELVIN AVE	RCRA NonGen / NLR	Higher	782, 0.148, South
AO204	JHC-GRANITE LP / DBA	2853 KELVIN AVE. SUI	RCRA NonGen / NLR	Higher	782, 0.148, South
AH205	EQR- MILLIKAN AVE. L	16931 MILLIKAN AVE.	CA CPS-SLIC, CA DEED, CA CERS	Higher	784, 0.148, ESE
AP206	METLIFE - CENTURY CE	2567 MAIN STREET	CA LUST, CA CPS-SLIC, CA Cortese, CA HIST CORTESE,...	Lower	804, 0.152, SSW
AP207	MET LIFE - CENTURY C	2567 MAIN STREET	CA CPS-SLIC	Lower	804, 0.152, SSW
AP208	METLIFE CENTURY CENT	2567 MAIN ST	RCRA-SQG, FINDS, ECHO, CA EMI, CA HWTS, CA HAZNET	Lower	804, 0.152, SSW
AP209	CONTROL COMPONENTS/M	2567 MAIN ST	UST FINDER RELEASE	Lower	804, 0.152, SSW
AP210	CONTROL COMPONENTS	2567 MAIN	CA LUST	Lower	804, 0.152, SSW
AQ211	COURTNEY WATERPROOFI	16781 MILLIKAN AVE	RCRA NonGen / NLR	Higher	806, 0.153, ENE
AQ212	COURTNEY WATERPROOFI	16781 MILLIKAN AVE	CA CERS HAZ WASTE, CA HWTS, CA HAZNET, CA CERS	Higher	806, 0.153, ENE
AR213	CLAIM JUMPER	16721 MILLIKAN AVE	CA LUST, CA UST, CA Cortese, CA CERS	Higher	808, 0.153, ENE
AR214	CLAIM JUMPER	16721 MILLIKAN	UST FINDER RELEASE	Higher	808, 0.153, ENE
AR215	CLOVER VISUAL COMMUN	16691 MILLIKAN AVE	RCRA NonGen / NLR	Higher	808, 0.153, ENE
AA216	BENCHMARK COSMETIC L	17536 VON KARMAN AVE	RCRA NonGen / NLR	Lower	809, 0.153, SW
AA217	BENCHMARK COSMETIC L	17536 VON KARMAN AVE	RCRA-VSQG, RCRA NonGen / NLR	Lower	809, 0.153, SW
AG218	SMITH TOOLS	17871 VON KARMAN	UST FINDER RELEASE	Lower	824, 0.156, SW
AG219	SMITH TOOL COMPANY	17871 VON KARMAN AVE	CA UST	Lower	824, 0.156, SW
AG220	SMITH TOOL CO DIV OF	17871 VAN KARMAN	SEMS-ARCHIVE	Lower	824, 0.156, SW
AG221	AMAZON.COM SERVICES	17871 VON KARMAN AVE	CA CERS HAZ WASTE, CA HIST UST, CA EMI, CA HWTS,...	Lower	824, 0.156, SW
AG222	SMITH INT'L (SMITH T	17871 VON KARMAN AVE	CA LUST, CA Cortese, CA HIST CORTESE	Lower	824, 0.156, SW
AG223	SMITH INT'L (SMITH T	17871 VON KARMAN AVE	UST FINDER RELEASE	Lower	824, 0.156, SW
AG224	NEW AGE GRAPHICS	17871 VON KARMAN AVE	RCRA-SQG, CA ENVIROSTOR, CA LUST, CA CPS-SLIC, CA...	Lower	824, 0.156, SW
AG225	AMAZON.COM SERVICES	17871 VON KARMAN AVE	RCRA-LQG	Lower	824, 0.156, SW
AN226	MYPRINT CORPORATION	2772 MAIN ST	RCRA-SQG, CA LUST, CA UST, CA Cortese, CA EMI, CA...	Lower	829, 0.157, SSW
AN227	JAMBOREE AT MAIN	2772 MAIN	UST FINDER RELEASE	Lower	829, 0.157, SSW
228	USARC SANTA ANNA		CA ENVIROSTOR	Higher	848, 0.161, NNE
AS229	JAMBOREE CLEANERS, O	2819 MAIN ST	CA DRYCLEANERS	Lower	871, 0.165, South
AS230	JAMBOREE CLEANERS	2819 MAIN ST	CA DRYCLEANERS, CA HWTS	Lower	871, 0.165, South
231	KB HOME COASTAL, INC	2182 ALTON PARKWAY	RCRA NonGen / NLR	Lower	872, 0.165, WNW
AT232	KENDALL-MCGAW	2525 MCGAW	UST FINDER RELEASE	Higher	892, 0.169, South
AT233	B BRAUN MEDICAL INC	2525 MCGAW AVE	CA CERS HAZ WASTE, CA CERS TANKS, CA HWTS, CA...	Higher	892, 0.169, South
AT234	KENDALL MCGAW	2525 MCGAW AVE	UST FINDER RELEASE	Higher	892, 0.169, South

MAPPED SITES SUMMARY

Target Property Address:
BARRANCA CHANNEL
IRVINE, CA 92606

Click on Map ID to see full detail.

MAP ID	SITE NAME	ADDRESS	DATABASE ACRONYMS	RELATIVE ELEVATION	DIST (ft. & mi.) DIRECTION
AT235	MC GAW INC	2525 MCGAW AVE	CA LUST, CA CPS-SLIC, CA Orange Co. Industrial...	Higher	892, 0.169, South
AT236		2525 MCGAW AVE	CA AST	Higher	892, 0.169, South
AT237	WALGREEN CO STORE 92	2525 MCGAW AVE	CA LUST, CA Cortese, CA HWTS, CA HAZNET, CA WDS,...	Higher	892, 0.169, South
AT238	KENDALL MCGAW LABS I	2525 MCGAW AV	CA HIST UST, CA EMI, CA HWTS, CA CERS	Higher	892, 0.169, South
AT239	BIOLOGICAL TEST CTR	2525 MCGAW AVE	RCRA-LQG, ICIS, US AIRS	Higher	892, 0.169, South
AT240	PREMISE HEALTH OF CA	2525 MCGAW AVE	RCRA NonGen / NLR	Higher	892, 0.169, South
AT241	AMIR EVANS	2525 MCGAW AVE	RCRA NonGen / NLR	Higher	892, 0.169, South
AQ242	COURTNEY WATER PROOF	16784 MILLIKAN AVE	RCRA-SQG, CA HWTS, CA HAZNET	Higher	921, 0.174, East
AU243	2525 MAIN APARTMENTS	2525 MAIN STREET	CA CERS TANKS, CA HWTS, CA HAZNET, CA NPDES, CA...	Lower	925, 0.175, SSW
AU244	J & R MAIN STREET, L	2525 MAIN ST	CA UST	Lower	925, 0.175, SSW
AU245	J&R MAIN STREET LLC	2525 MAIN STREET	RCRA NonGen / NLR	Lower	925, 0.175, SSW
AU246	J & R MAIN STREET, L	2525 MAIN ST	UST FINDER	Lower	925, 0.175, SSW
AV247	APPLIED GEOSCIENCES,	2661 GATES AVE	CA LUST, CA Cortese, CA HIST CORTESE, CA CERS	Higher	932, 0.177, ENE
AV248	RICOH ELECTRONICS	2661 GATES AVE	CA UST	Higher	932, 0.177, ENE
AV249	APPLIED GEOSCIENCES,	2661 GATES AVE	UST FINDER RELEASE	Higher	932, 0.177, ENE
AV250	RICOH CORPORATION	2661 GATES AVENUE	CA HIST UST	Higher	932, 0.177, ENE
AW251	BRIGGS & SONS	16662 MILLIKAN	UST FINDER RELEASE	Higher	935, 0.177, ENE
AW252	BRIGGS ELECTRIC INC	16662 MILLIKAN AVE	CA UST	Higher	935, 0.177, ENE
AW253	BRIGGS & SONS	16662 MILLIKAN	CA LUST, CA Cortese, CA CERS	Higher	935, 0.177, ENE
AW254	S. E. BRIGGS & SONS	16662 MILLIKEN	CA HIST CORTESE	Higher	935, 0.177, ENE
AQ255	AMERICAN POWER SYSTE	16782 MILLIKAN AVE	RCRA NonGen / NLR	Higher	937, 0.177, East
AQ256	GUNTHERS PRINTING	16752 MILLIKAN AVE	RCRA-SQG, FINDS, ECHO	Higher	938, 0.178, ENE
AR257	AMF ELECTRONICS INC	16722 MILLIKAN AVE	RCRA-SQG, FINDS, ECHO	Higher	938, 0.178, ENE
AV258	PAIR EYEWEAR	16592 MILLIKAN AVE	RCRA NonGen / NLR	Higher	938, 0.178, ENE
AX259	WESTERN DESIGN CORPO	16952 MILLIKAN AVE	CA UST	Higher	957, 0.181, ESE
AX260	MEGGITT DEFENSE SYST	16952 MILLIKAN AVE	RCRA-SQG, CA HWTS, CA HAZNET	Higher	957, 0.181, ESE
AX261	WESTERN DESIGN CORPO	16952 MILLIKAN	CA LUST, CA Cortese, CA HIST CORTESE, CA CERS	Higher	957, 0.181, ESE
AX262	WESTERN DESIGN CORPO	16952 MILLIKAN	UST FINDER RELEASE	Higher	957, 0.181, ESE
AP263	IMAGE FILE THE	2590 MAIN ST	RCRA-SQG, FINDS, ECHO	Lower	964, 0.183, SSW
AY264	VERIZON WIRELESS	2640 MAIN ST	CA CERS TANKS, CA EMI, CA CERS	Lower	1011, 0.191, SSW
AY265		2640 MAIN ST	CA AST	Lower	1011, 0.191, SSW
AT266	VHD DISC MANUFACTURI	2602 MCGAW AVE	RCRA-SQG, FINDS, ECHO	Higher	1058, 0.200, South
AT267	DICEON	2602 MCGAW STREET	CA CPS-SLIC	Higher	1058, 0.200, South
AT268	LEPLASTRIER DEVELOPM	2602 MCGAW STREET	CA CPS-SLIC, CA CERS	Higher	1058, 0.200, South
AZ269	LIQUID HANDLING SYST	17422 MURPHY AVE	RCRA NonGen / NLR, FINDS, ECHO, CA HWTS, CA HAZNET	Lower	1077, 0.204, South
AU270	KYOWA AMERICA CORP	2500 SOUTHEAST MAIN	RCRA-SQG, FINDS, ECHO, CA EMI, CA WDS, CA CERS	Lower	1089, 0.206, SSW
BA271	SAFFELL & MCADAM	2955 MAIN	CA LUST, CA Cortese, CA HIST CORTESE, CA CERS	Higher	1104, 0.209, South
BA272	SAFFELL & MCADAM, IN	2955 MAIN ST	CA HIST UST	Higher	1104, 0.209, South
BA273	SAFFELL & MCADAM	2955 MAIN	UST FINDER RELEASE	Higher	1104, 0.209, South

MAPPED SITES SUMMARY

Target Property Address:
BARRANCA CHANNEL
IRVINE, CA 92606

Click on Map ID to see full detail.

MAP ID	SITE NAME	ADDRESS	DATABASE ACRONYMS	RELATIVE ELEVATION	DIST (ft. & mi.) DIRECTION
BA274	SAFFELL & MC ADAMS I	2955 MAIN ST	CA UST	Higher	1104, 0.209, South
BA275	SAFFELL AND MCADAM I	2955 SE MAIN STREET	CA HIST UST	Higher	1104, 0.209, South
BB276	EXECUTIVE AUTO SERVI	2 PARK PLAZA	RCRA NonGen / NLR	Lower	1125, 0.213, South
BB277	JAMBOREE CENTER	2 PARK PLAZA	RCRA NonGen / NLR	Lower	1125, 0.213, South
BB278	IRVINE INDUSTRIAL CO	2 PARK PLZ	CA UST	Lower	1125, 0.213, South
BC279	PICCADILLY CLEANERS,	2540 MAIN ST # C	CA DRYCLEANERS	Lower	1131, 0.214, SSW
BC280	GOLDEN TOUCH CLEANER	2540 MAIN ST SUITE B	CA DRYCLEANERS	Lower	1131, 0.214, SSW
BC281	GOLDEN TOUCH CLEANER	2540 MAIN ST	CA DRYCLEANERS	Lower	1131, 0.214, SSW
BC282	PICCADILLY CLEANERS	2540 MAIN ST STE C	CA DRYCLEANERS, CA HWTS	Lower	1131, 0.214, SSW
BC283	PICCADILLY CLEANERS	2540 MAIN ST STE C	RCRA NonGen / NLR	Lower	1131, 0.214, SSW
BC284	MAIN STREET PHOTO	2540 MAIN STREET C	RCRA-SQG, FINDS, ECHO	Lower	1131, 0.214, SSW
BD285	GLOBAL METAL SOLUTIO	2150 MCGAW AVENUE	RCRA-LQG	Lower	1161, 0.220, West
BD286	GLOBAL METAL SOLUTIO	2150 MCGAW AVENUE	FINDS, ECHO, PFAS ECHO	Lower	1161, 0.220, West
BD287	GLOBAL METAL SOLUTIO	2150 MCGAW AVE	CA CERS HAZ WASTE, CA CERS	Lower	1161, 0.220, West
AZ288	R C DESIGNS INTERNAT		PFAS ECHO	Lower	1167, 0.221, SSE
AV289	AMERICAN SPORTING GO	16542 MILLIKAN AVE	CA UST	Higher	1178, 0.223, ENE
AV290	MEADE INSTRUMENTS	16542 MILLIKAN AVE	RCRA NonGen / NLR, FINDS, ECHO	Higher	1178, 0.223, ENE
BE291	T C COSMOTRONIC INC		PFAS ECHO	Higher	1196, 0.227, East
BF292	STATION #5492	2425 MAIN ST	CA HIST UST	Lower	1197, 0.227, SW
BF293	UNION OIL SERVICE ST	2425 MAIN ST	CA HIST UST	Lower	1197, 0.227, SW
BF294	UNOCAL #5492	2425 MAIN	CA HIST CORTESE	Lower	1197, 0.227, SW
BE295	FANCY SPEED DISTRIBU	16751 NOYES AVE	RCRA NonGen / NLR	Higher	1258, 0.238, East
BF296	KDF CITY TOWERS LP	2400 MAIN ST. SUITE	RCRA NonGen / NLR	Lower	1264, 0.239, SW
BE297	T C COSMOTRONIC INC	16721 NOYES AVENUE	CA ENVIROSTOR, RCRA NonGen / NLR, CA EMI, CA...	Higher	1265, 0.240, East
BE298	MAROSI CO	16753 NOYES AVE	RCRA-SQG, FINDS, ECHO	Higher	1274, 0.241, East
BG299	L.T. LITHO & PRINTIN	16811 NOYES AVE	RCRA-SQG, FINDS, ECHO, PFAS ECHO	Higher	1281, 0.243, East
BE300	MODEL GLASS CO	16691 NOYES AVE	CA LUST, CA UST, CA HIST UST, CA Cortese, CA HIST...	Higher	1282, 0.243, East
BE301	MODEL GLASS CO	16691 NOYES	UST FINDER RELEASE	Higher	1282, 0.243, East
302	SFC MARKETS INCORPOR	2180 BARRANCA PKWY	RCRA NonGen / NLR	Higher	1299, 0.246, North
BG303	PRECISION STAMPING &	16841 NOYES AVE	RCRA NonGen / NLR	Higher	1305, 0.247, ESE
BG304	PRECISION STAMPING &	16841 NOYES AVE	CA CERS HAZ WASTE, CA HWTS, CA HAZNET, CA CERS	Higher	1305, 0.247, ESE
305	CALIFOAM DIV OF MOBA		PFAS ECHO	Higher	1308, 0.248, North
BE306	T C COSMOTRONIC INC		PFAS ECHO	Higher	1319, 0.250, East
BH307	RB FURNITURE	2323 MAIN	CA LUST, CA Cortese, CA HIST CORTESE, CA CERS	Lower	1383, 0.262, SW
BH308	RB FURNITURE	2323 MAIN	UST FINDER RELEASE	Lower	1383, 0.262, SW
309	CENTURY TREND INC	17322 MURPHY AV	CA EMI, CA PROC	Higher	1498, 0.284, SSE
BH310	PACIFIC BELL	2350 MAIN	UST FINDER RELEASE	Lower	1536, 0.291, SW
BH311	PACIFIC BELL C/O ALL	2350 MAIN ST	RCRA-VSQQ, CA LUST, FINDS, ECHO, CA Cortese, CA...	Lower	1536, 0.291, SW
BH312	PACIFIC BELL (LC392/	2350 MAIN ST	CA CERS HAZ WASTE, CA HIST UST, CA CERS TANKS, CA...	Lower	1536, 0.291, SW

MAPPED SITES SUMMARY

Target Property Address:
BARRANCA CHANNEL
IRVINE, CA 92606

Click on Map ID to see full detail.

MAP ID	SITE NAME	ADDRESS	DATABASE ACRONYMS	RELATIVE ELEVATION	DIST (ft. & mi.) DIRECTION
BH313	PACIFIC BELL (LC392/	2350 MAIN ST	CA LUST, CA SWEEPS UST	Lower	1536, 0.291, SW
314	OLEN COMMERCIAL REAL	2802-2823 MCGAW AVE	CA CPS-SLIC, CA CERS	Lower	1538, 0.291, SSE
BG315	OLEN COMMERCIAL REAL	2691 RICHTER AVENUE	CA CPS-SLIC, CA CERS	Higher	1561, 0.296, ESE
BI316	PROFICIENT FOODS COM	17872 CARTWRIGHT	CA LUST, CA HWTS, CA HAZNET, CA CERS	Lower	1583, 0.300, SW
BI317	IMPCO TECHNOLOGIES I	16804 GRIDLEY PL	RCRA-SQG, CA LUST, FINDS, ECHO, CA Cortese, CA...	Lower	1583, 0.300, SW
BI318	PROFICIENT FOODS COM	17872 CARTWRIGHT	UST FINDER RELEASE	Lower	1583, 0.300, SW
BI319	PROFICIENT FOOD CORP	17872 CARTWRIGHT	UST FINDER RELEASE	Lower	1583, 0.300, SW
320	SHUR-LOK CORP	2541 WHITE RD	CA EMI, CA HIST CORTESE, CA NPDES, CA CIWQS	Lower	1584, 0.300, SSW
321	GLADYS JACKSON	2652 WHITE	CA HIST CORTESE	Lower	1651, 0.313, SSW
BJ322	PRODUCT TECHNOLOGY I	2811 MCGAW AVE	CA CPS-SLIC, CA Orange Co. Industrial Site	Higher	1710, 0.324, SSE
BI323	EL TORITO RESTAURANT	2450 WHITE	UST FINDER RELEASE	Lower	1854, 0.351, SW
BI324	EL TORITO RESTAURANT	2450 WHITE	CA LUST, CA HIST UST, CA CHMIRS, CA Cortese, CA...	Lower	1854, 0.351, SW
BK325	PC WORLD	16601 ARMSTRONG AVE.	CA CPS-SLIC, CA CERS	Higher	1877, 0.355, North
BK326	OWS LABS INC	16601 ARMSTRONG AVE	RCRA-SQG, CA CPS-SLIC, CA HIST UST, CA EMI	Higher	1877, 0.355, North
BL327	ASTECH FACILITY	16680 ARMSTRONG AVE	CA LUST, CA UST, CA Cortese, CA CERS	Higher	1891, 0.358, NNW
BL328	ASTECH FACILITY	16680 ARMSTRONG	CA LUST, CA CERS HAZ WASTE, CA HIST CORTESE, CA...	Higher	1891, 0.358, NNW
BL329	ASTECH FACILITY	16680 ARMSTRONG	UST FINDER RELEASE	Higher	1891, 0.358, NNW
BJ330	U.S. POST OFFICE - I	17192 MURPHY AVE	CA LUST	Higher	1989, 0.377, SSE
BJ331	U.S. POST OFFICE - I	17192 MURPHY AVE	UST FINDER RELEASE	Higher	1989, 0.377, SSE
BJ332	U.S. POST OFFICE - I	17192 MURPHY AVE	CA LUST, CA Cortese, CA CERS	Higher	1989, 0.377, SSE
BM333	SHELL OIL	3090 MAIN ST.	CA LUST	Lower	2023, 0.383, South
BM334	SHELL OIL	3090 MAIN	UST FINDER RELEASE	Lower	2023, 0.383, South
BM335	SHELL OIL	3090 MAIN	CA LUST, CA Cortese, CA CERS	Lower	2023, 0.383, South
BN336	IRVINE RANCH - PLANT	HARVARD AVE	CA LUST	Higher	2079, 0.394, SSE
337	FACILITY 11669, SITE	16901 ARMSTRONG	CA HIST CORTESE	Lower	2102, 0.398, NW
BO338	OR CO FIRE STN #28 (17862 GILLETTE AVE	CA SWEEPS UST, CA FID UST, CA HIST CORTESE	Lower	2205, 0.418, WSW
BO339	STATION 28	17862 GILLETTE AVE	CA LUST, CA HIST UST, CA CERS	Lower	2205, 0.418, WSW
BO340	ORANGE CO. FIRE STAT	17862 GILLETTE AVE	UST FINDER RELEASE	Lower	2205, 0.418, WSW
BO341	ORANGE CO. FIRE STAT	17862 GILLETTE AVE	CA LUST, CA Cortese	Lower	2205, 0.418, WSW
BP342	CML GROUP PROPERTY	1939 DEERE AVE	CA LUST, CA Cortese, CA HIST CORTESE, CA CERS	Higher	2205, 0.418, NNW
BP343	NOXTECH INC	1939 DEERE AVE	CA LUST, CA CPS-SLIC, CA HWTS, CA HAZNET	Higher	2205, 0.418, NNW
BP344	CML GROUP PROPERTY	1939 DEERE AVE	UST FINDER RELEASE	Higher	2205, 0.418, NNW
BN345	KENNETH OSBORNE AND	17141 MURPHY	CA LUST, CA HIST UST, CA Cortese, CA CERS	Higher	2224, 0.421, SSE
BN346	KENNETH OSBORNE AND	17141 MURPHY	UST FINDER RELEASE	Higher	2224, 0.421, SSE
347	VESTAR - THE DISTRIC	JAMBOREE	CA CPS-SLIC	Higher	2238, 0.424, NE
BQ348	EMBASSY SUITES HOTEL	2120 MAIN ST	CA LUST, CA UST, CA SWEEPS UST, CA Cortese, CA...	Lower	2243, 0.425, SW
BQ349	EMBASSY SUITES HOTEL	2120 MAIN	UST FINDER RELEASE	Lower	2243, 0.425, SW
BR350	CERADYNE, INC.	1922 BARRANCA PKY	CA LUST, CA CERS HAZ WASTE, CA CERS TANKS, CA...	Higher	2280, 0.432, North
BR351	JACUZZI WHIRLPOOL BA	1922 BARRANCA LKWY	CA CPS-SLIC	Higher	2280, 0.432, North

MAPPED SITES SUMMARY

Target Property Address:
BARRANCA CHANNEL
IRVINE, CA 92606

Click on Map ID to see full detail.

MAP ID	SITE NAME	ADDRESS	DATABASE ACRONYMS	RELATIVE ELEVATION	DIST (ft. & mi.) DIRECTION
BR352	JACUZZI WHIRLPOOL &	1922 BARRANCA LKWY	CA CPS-SLIC	Higher	2280, 0.432, North
BR353	JACUZZI WHIRLPOOL &	1922 BARRANCA LKWY	CA CPS-SLIC	Higher	2280, 0.432, North
354	IRVINE RETAIL PROPER	80 CORPORATE PARK	CA CPS-SLIC, CA Orange Co. Industrial Site	Higher	2302, 0.436, East
BS355	FACILITY 23225-1	17462 ARMSTRONG	CA EMI, CA HIST CORTESE, CA HWTS, CA HAZNET	Lower	2436, 0.461, West
BT356	DAVEY ROOFING	17182 ARMSTRONG	UST FINDER RELEASE	Lower	2447, 0.463, WNW
BT357	DAVEY ROOFING INC	17182 ARMSTRONG AVE	RCRA-SQG, CA LUST, CA UST, CA CERS HAZ WASTE,...	Lower	2447, 0.463, WNW
BT358	THE CALDWELL CO	17182 ARMSTRONG	UST FINDER RELEASE	Lower	2447, 0.463, WNW
BS359	EDWARDS LIFESCIENCES	17502 ARMSTRONG AVEN	CA CPS-SLIC, CA CERS	Lower	2472, 0.468, West
BU360	BENTLEY LABS	17542 ARMSTRONG	CA LUST, CA Cortese, CA EMI, CA HIST CORTESE, CA...	Lower	2497, 0.473, West
BU361	BENTLEY LABS	17542 ARMSTRONG	UST FINDER RELEASE	Lower	2497, 0.473, West
BV362	UNIVERSITY COPY SYST	2805 BARRANCA	CA LUST, CA Cortese, CA HIST CORTESE, CA CERS	Higher	2506, 0.475, East
BV363	UNIVERSITY COPY SYST	2805 BARRANCA	UST FINDER RELEASE	Higher	2506, 0.475, East
BV364	C & W ACTION RENTALS	16401 CONSTRUCTION	CA LUST, CA Cortese, CA CERS	Higher	2508, 0.475, ENE
BV365	C & W ACTION RENTALS	16401 CONSTRUCTION W	CA SWEEPS UST, CA HIST UST, CA FID UST, CA HIST...	Higher	2508, 0.475, ENE
BW366	NEWPORT PRECISION OP	1931 DEERE AVE	RCRA-SQG, CA LUST, CA CERS HAZ WASTE, CA HIST UST,...	Higher	2558, 0.484, NNW
BW367	ERICSON YACHTS	1931 DEERE AVE	UST FINDER RELEASE	Higher	2558, 0.484, NNW
BU368	EDWARDS LIFESCIENCES	17511 ARMSTRONG	CA CPS-SLIC, RCRA NonGen / NLR, FINDS, ECHO, CA...	Lower	2600, 0.492, West
BU369	BAXTER HEALTHCARE CO	17511 ARMSTRONG AVE.	RCRA-LQG, CA CPS-SLIC, CA WDS	Lower	2600, 0.492, West
370	OSBORNE PROP	17141	CA HIST CORTESE	Higher	2614, 0.495, SE
371	LAIDLAW TRANSIT	16281 CONSTRUCTION C	CA ENVIROSTOR, CA LUST, CA Cortese, CA WDS	Higher	2774, 0.525, ENE
372	DHL EXPRESS SEE	1700 BARRANCA PKWY	CA ENVIROSTOR, CA LUST, CA CPS-SLIC, CA CERS HAZ...	Higher	2975, 0.563, NNW
373	MITSUBISHI CHEMICAL	1822 REYNOLDS AVE	SEMS-ARCHIVE, RCRA-LQG, CA ENVIROSTOR, CA VCP, CA...	Lower	2985, 0.565, West
BX374	NAVAL AIR STATION		FUDS	Higher	3149, 0.596, NNE
BX375	NAVAL AIR STATION		CA ENVIROSTOR	Higher	3158, 0.598, NNE
BY376	MCAS SANTA ANA		CA ENVIROSTOR	Higher	3599, 0.682, NE
BY377	MCAS SANTA ANA		FUDS	Higher	3600, 0.682, NE
378	TUSTIN AIR FAC SCH.	ARMSTRONG AVENUE/CAR	CA ENVIROSTOR, CA SCH	Higher	3641, 0.690, North
BZ379	TRAMMEL CROW	2602 MICHELSON	CA RESPONSE, CA ENVIROSTOR, CA LUST, CA Cortese,...	Lower	4536, 0.859, SSW
BZ380	AUDIO MAGNETICS	2602 MICHELSON DR	RCRA-SQG, CA HIST Cal-Sites, FINDS, ECHO, CA CERS	Lower	4536, 0.859, SSW
381	ROCKFORD AEROSPACE P	17300 RED HILL AVE	CA ENVIROSTOR, FINDS, ECHO, CA HIST CORTESE	Lower	4614, 0.874, WNW
382	ASTECH ENGINEERED PR	3030 RED HILL AVENUE	CA ENVIROSTOR, CA HIST UST, CA CHMIRS, CA HWTS, CA...	Higher	4753, 0.900, NW
383	CARETAKER SITE OFFIC	USMC AIR STATION (HE	CA ENVIROSTOR, FINDS, CA HWP	Higher	4839, 0.916, NE
CA384	TUSTIN PARCEL C	BARRANCA PKWY & HARV	CA ENVIROSTOR	Higher	5071, 0.960, ESE
CA385	TUSTIN ELEMENTARY SC	BARRANCA PARKWAY/HAR	CA ENVIROSTOR, CA SCH	Higher	5071, 0.960, ESE
386	ELEXSYS INTERNATIONA	18522 VON KARMAN AVE	CA ENVIROSTOR, CA CPS-SLIC, CA HIST UST, CA Orange...	Lower	5208, 0.986, SW

EXECUTIVE SUMMARY

TARGET PROPERTY SEARCH RESULTS

The target property was not listed in any of the databases searched by EDR.

DATABASES WITH NO MAPPED SITES

No mapped sites were found in EDR's search of available ("reasonably ascertainable ") government records either on the target property or within the search radius around the target property for the following databases:

STANDARD ENVIRONMENTAL RECORDS

Lists of Federal NPL (Superfund) sites

NPL..... National Priority List
Proposed NPL..... Proposed National Priority List Sites
NPL LIENS..... Federal Superfund Liens

Lists of Federal Delisted NPL sites

Delisted NPL..... National Priority List Deletions

Lists of Federal sites subject to CERCLA removals and CERCLA orders

FEDERAL FACILITY..... Federal Facility Site Information listing
SEMS..... Superfund Enterprise Management System

Federal institutional controls / engineering controls registries

LUCIS..... Land Use Control Information System
US ENG CONTROLS..... Engineering Controls Sites List
US INST CONTROLS..... Institutional Controls Sites List

Federal ERNS list

ERNS..... Emergency Response Notification System

Lists of state and tribal landfills and solid waste disposal facilities

CA SWF/LF..... Solid Waste Information System

Lists of state and tribal leaking storage tanks

INDIAN LUST..... Leaking Underground Storage Tanks on Indian Land

Lists of state and tribal registered storage tanks

FEMA UST..... Underground Storage Tank Listing
INDIAN UST..... Underground Storage Tanks on Indian Land

EXECUTIVE SUMMARY

Lists of state and tribal voluntary cleanup sites

INDIAN VCP..... Voluntary Cleanup Priority Listing

Lists of state and tribal brownfield sites

CA BROWNFIELDS..... Considered Brownfields Sites Listing

ADDITIONAL ENVIRONMENTAL RECORDS

Local Brownfield lists

US BROWNFIELDS..... A Listing of Brownfields Sites

Local Lists of Landfill / Solid Waste Disposal Sites

CA WMUDS/SWAT..... Waste Management Unit Database
CA SWRCY..... Recycler Database
CA HAULERS..... Registered Waste Tire Haulers Listing
INDIAN ODI..... Report on the Status of Open Dumps on Indian Lands
ODI..... Open Dump Inventory
DEBRIS REGION 9..... Torres Martinez Reservation Illegal Dump Site Locations
IHS OPEN DUMPS..... Open Dumps on Indian Land

Local Lists of Hazardous waste / Contaminated Sites

US HIST CDL..... Delisted National Clandestine Laboratory Register
CA CDL..... Clandestine Drug Labs
CA Toxic Pits..... Toxic Pits Cleanup Act Sites
US CDL..... National Clandestine Laboratory Register

Local Land Records

CA LIENS..... Environmental Liens Listing
LIENS 2..... CERCLA Lien Information

Records of Emergency Release Reports

HMIRS..... Hazardous Materials Information Reporting System
CA LDS..... Land Disposal Sites Listing
CA MCS..... Military Cleanup Sites Listing
CA SPILLS 90..... SPILLS 90 data from FirstSearch

Other Ascertainable Records

DOD..... Department of Defense Sites
SCRD DRYCLEANERS..... State Coalition for Remediation of Drycleaners Listing
US FIN ASSUR..... Financial Assurance Information
EPA WATCH LIST..... EPA WATCH LIST
2020 COR ACTION..... 2020 Corrective Action Program List
TSCA..... Toxic Substances Control Act
TRIS..... Toxic Chemical Release Inventory System
SSTS..... Section 7 Tracking Systems

EXECUTIVE SUMMARY

ROD.....	Records Of Decision
RMP.....	Risk Management Plans
RAATS.....	RCRA Administrative Action Tracking System
PRP.....	Potentially Responsible Parties
PADS.....	PCB Activity Database System
FTTS.....	FIFRA/ TSCA Tracking System - FIFRA (Federal Insecticide, Fungicide, & Rodenticide Act)/TSCA (Toxic Substances Control Act)
MLTS.....	Material Licensing Tracking System
COAL ASH DOE.....	Steam-Electric Plant Operation Data
COAL ASH EPA.....	Coal Combustion Residues Surface Impoundments List
PCB TRANSFORMER.....	PCB Transformer Registration Database
RADINFO.....	Radiation Information Database
HIST FTTS.....	FIFRA/TSCA Tracking System Administrative Case Listing
DOT OPS.....	Incident and Accident Data
CONSENT.....	Superfund (CERCLA) Consent Decrees
INDIAN RESERV.....	Indian Reservations
FUSRAP.....	Formerly Utilized Sites Remedial Action Program
UMTRA.....	Uranium Mill Tailings Sites
LEAD SMELTERS.....	Lead Smelter Sites
US MINES.....	Mines Master Index File
MINES MRDS.....	Mineral Resources Data System
ABANDONED MINES.....	Abandoned Mines
UXO.....	Unexploded Ordnance Sites
DOCKET HWC.....	Hazardous Waste Compliance Docket Listing
FUELS PROGRAM.....	EPA Fuels Program Registered Listing
PFAS NPL.....	Superfund Sites with PFAS Detections Information
PFAS FEDERAL SITES.....	Federal Sites PFAS Information
PFAS TSCA.....	PFAS Manufacture and Imports Information
PFAS TRIS.....	List of PFAS Added to the TRI
PFAS RCRA MANIFEST.....	PFAS Transfers Identified In the RCRA Database Listing
PFAS ATSDR.....	PFAS Contamination Site Location Listing
PFAS WQP.....	Ambient Environmental Sampling for PFAS
PFAS NPDES.....	Clean Water Act Discharge Monitoring Information
PFAS ECHO FIRE TRAINING.....	Facilities in Industries that May Be Handling PFAS Listing
PFAS PART 139 AIRPORT.....	All Certified Part 139 Airports PFAS Information Listing
AQUEOUS FOAM NRC.....	Aqueous Foam Related Incidents Listing
BIOSOLIDS.....	ICIS-NPDES Biosolids Facility Data
CA AQUEOUS FOAM.....	Former Fire Training Facility Assessments Listing
CA BOND EXP. PLAN.....	Bond Expenditure Plan
CA CHROME PLATING.....	Chrome Plating Facilities Listing
CA CUPA Listings.....	CUPA Resources List
CA Financial Assurance.....	Financial Assurance Information Listing
CA ICE.....	Inspection, Compliance and Enforcement
CA HWT.....	Registered Hazardous Waste Transporter Database
CA MINES.....	Mines Site Location Listing
CA MWMP.....	Medical Waste Management Program Listing
CA PEST LIC.....	Pesticide Regulation Licenses Listing
CA Notify 65.....	Proposition 65 Records
CA HAZMAT.....	Hazardous Material Facilities
CA UIC.....	UIC Listing
CA UIC GEO.....	UIC GEO (GEOTRACKER)
CA WASTEWATER PITS.....	Oil Wastewater Pits Listing
CA WIP.....	Well Investigation Program Case List
CA MILITARY PRIV SITES.....	MILITARY PRIV SITES (GEOTRACKER)
CA PROJECT.....	PROJECT (GEOTRACKER)

EXECUTIVE SUMMARY

CA WDR..... Waste Discharge Requirements Listing
CA NON-CASE INFO..... NON-CASE INFO (GEOTRACKER)
CA OTHER OIL GAS..... OTHER OIL & GAS (GEOTRACKER)
CA PROD WATER PONDS... PROD WATER PONDS (GEOTRACKER)
CA SAMPLING POINT..... SAMPLING POINT (GEOTRACKER)
CA WELL STIM PROJ..... Well Stimulation Project (GEOTRACKER)

EDR HIGH RISK HISTORICAL RECORDS

EDR Exclusive Records

EDR MGP..... EDR Proprietary Manufactured Gas Plants

EDR RECOVERED GOVERNMENT ARCHIVES

Exclusive Recovered Govt. Archives

CA RGA LF..... Recovered Government Archive Solid Waste Facilities List
CA RGA LUST..... Recovered Government Archive Leaking Underground Storage Tank

SURROUNDING SITES: SEARCH RESULTS

Surrounding sites were identified in the following databases.

Elevations have been determined from the USGS Digital Elevation Model and should be evaluated on a relative (not an absolute) basis. Relative elevation information between sites of close proximity should be field verified. Sites with an elevation equal to or higher than the target property have been differentiated below from sites with an elevation lower than the target property.

Page numbers and map identification numbers refer to the EDR Radius Map report where detailed data on individual sites can be reviewed.

Sites listed in ***bold italics*** are in multiple databases.

Unmappable (orphan) sites are not considered in the foregoing analysis.

STANDARD ENVIRONMENTAL RECORDS

Lists of Federal CERCLA sites with NFRAP

SEMS-ARCHIVE: SEMS-ARCHIVE (Superfund Enterprise Management System Archive) tracks sites that have no further interest under the Federal Superfund Program based on available information. The list was formerly known as the CERCLIS-NFRAP, renamed to SEMS ARCHIVE by the EPA in 2015. EPA may perform a minimal level of assessment work at a site while it is archived if site conditions change and/or new information becomes available. Archived sites have been removed and archived from the inventory of SEMS sites. Archived status indicates that, to the best of EPA's knowledge, assessment at a site has been completed and that EPA has determined no further steps will be taken to list the site on the National Priorities List (NPL), unless information indicates this decision was not appropriate or other considerations require a recommendation for listing at a later time. The decision does not necessarily mean that there is no hazard associated with a given site; it only means that, based upon available information, the location is not judged to be potential NPL site.

A review of the SEMS-ARCHIVE list, as provided by EDR, and dated 01/29/2024 has revealed that there

EXECUTIVE SUMMARY

are 2 SEMS-ARCHIVE sites within approximately 0.5 miles of the target property.

<u>Lower Elevation</u>	<u>Address</u>	<u>Direction / Distance</u>	<u>Map ID</u>	<u>Page</u>
HUGHES AIRCRAFT CO Site ID: 0903298 EPA Id: CAD076071737	17150 VON KARMAN AVE	W 0 - 1/8 (0.119 mi.)	AD140	721
SMITH TOOL CO DIV OF Site ID: 0901568 EPA Id: CAD073593113	17871 VAN KARMAN	SW 1/8 - 1/4 (0.156 mi.)	AG220	1161

Lists of Federal RCRA facilities undergoing Corrective Action

CORRACTS: CORRACTS is a list of handlers with RCRA Corrective Action Activity. This report shows which nationally-defined corrective action core events have occurred for every handler that has had corrective action activity.

A review of the CORRACTS list, as provided by EDR, and dated 12/04/2023 has revealed that there are 2 CORRACTS sites within approximately 1 mile of the target property.

<u>Lower Elevation</u>	<u>Address</u>	<u>Direction / Distance</u>	<u>Map ID</u>	<u>Page</u>
GREAT LAKES CHEMICAL EPA ID:: CAD079532990	17461 DERIAN AVE	SSW 0 - 1/8 (0.042 mi.)	G38	254
HUGHES AIRCRAFT CO EPA ID:: CAD076071737	17150 VON KARMAN AVE	W 0 - 1/8 (0.119 mi.)	AD140	721

Lists of Federal RCRA TSD facilities

RCRA-TSDF: RCRAInfo is EPA's comprehensive information system, providing access to data supporting the Resource Conservation and Recovery Act (RCRA) of 1976 and the Hazardous and Solid Waste Amendments (HSWA) of 1984. The database includes selective information on sites which generate, transport, store, treat and/or dispose of hazardous waste as defined by the Resource Conservation and Recovery Act (RCRA). Transporters are individuals or entities that move hazardous waste from the generator offsite to a facility that can recycle, treat, store, or dispose of the waste. TSDFs treat, store, or dispose of the waste.

A review of the RCRA-TSDF list, as provided by EDR, and dated 12/04/2023 has revealed that there are 2 RCRA-TSDF sites within approximately 0.5 miles of the target property.

<u>Lower Elevation</u>	<u>Address</u>	<u>Direction / Distance</u>	<u>Map ID</u>	<u>Page</u>
GREAT LAKES CHEMICAL EPA ID:: CAD079532990	17461 DERIAN AVE	SSW 0 - 1/8 (0.042 mi.)	G38	254
HUGHES AIRCRAFT CO EPA ID:: CAD076071737	17150 VON KARMAN AVE	W 0 - 1/8 (0.119 mi.)	AD140	721

EXECUTIVE SUMMARY

Lists of Federal RCRA generators

RCRA-LQG: RCRAInfo is EPA's comprehensive information system, providing access to data supporting the Resource Conservation and Recovery Act (RCRA) of 1976 and the Hazardous and Solid Waste Amendments (HSWA) of 1984. The database includes selective information on sites which generate, transport, store, treat and/or dispose of hazardous waste as defined by the Resource Conservation and Recovery Act (RCRA). Large quantity generators (LQGs) generate over 1,000 kilograms (kg) of hazardous waste, or over 1 kg of acutely hazardous waste per month.

A review of the RCRA-LQG list, as provided by EDR, and dated 12/04/2023 has revealed that there are 8 RCRA-LQG sites within approximately 0.25 miles of the target property.

<u>Equal/Higher Elevation</u>	<u>Address</u>	<u>Direction / Distance</u>	<u>Map ID</u>	<u>Page</u>
ROSEMOUNT ANALYTICAL EPA ID:: CAD990670432	2400 BARRANCA PARKWA	NE 0 - 1/8 (0.047 mi.)	K42	266
US BEST REPAIR SVC I EPA ID:: CAR000231472	16662 HALE AVE	NE 0 - 1/8 (0.081 mi.)	N75	492
BIOLOGICAL TEST CTR EPA ID:: CAD073606279	2525 MCGAW AVE	S 1/8 - 1/4 (0.169 mi.)	AT239	1462

<u>Lower Elevation</u>	<u>Address</u>	<u>Direction / Distance</u>	<u>Map ID</u>	<u>Page</u>
DOT PRINTER THE EPA ID:: CAD981967524	2424 MCGAW AVE	SSW 0 - 1/8 (0.027 mi.)	D15	49
EUROFINS CALSCIENCE EPA ID:: CAR000156190	17461 DERIAN AVE STE	SSW 0 - 1/8 (0.042 mi.)	G35	211
ENTHONE INC EPA ID:: CAD073584393	16782 VON KARMAN AVE	N 0 - 1/8 (0.118 mi.)	AB123	639
AMAZON.COM SERVICES EPA ID:: CAR000275610	17871 VON KARMAN AVE	SW 1/8 - 1/4 (0.156 mi.)	AG225	1265
GLOBAL METAL Solutio EPA ID:: CAR000272708	2150 MCGAW AVENUE	W 1/8 - 1/4 (0.220 mi.)	BD285	1648

RCRA-SQG: RCRAInfo is EPA's comprehensive information system, providing access to data supporting the Resource Conservation and Recovery Act (RCRA) of 1976 and the Hazardous and Solid Waste Amendments (HSWA) of 1984. The database includes selective information on sites which generate, transport, store, treat and/or dispose of hazardous waste as defined by the Resource Conservation and Recovery Act (RCRA). Small quantity generators (SQGs) generate between 100 kg and 1,000 kg of hazardous waste per month.

A review of the RCRA-SQG list, as provided by EDR, and dated 12/04/2023 has revealed that there are 43 RCRA-SQG sites within approximately 0.25 miles of the target property.

<u>Equal/Higher Elevation</u>	<u>Address</u>	<u>Direction / Distance</u>	<u>Map ID</u>	<u>Page</u>
STOCKLAND CO THE EPA ID:: CAD981368699	2332 BARRANCA PKWY	NNE 0 - 1/8 (0.025 mi.)	A9	26
NH RESEARCH EPA ID:: CAD981633159	16601 HALE AVE	NE 0 - 1/8 (0.029 mi.)	F19	79
CIRTEL CIRPACK CIRCU EPA ID:: CAD063124564	2302 BARRANCA PKWY	NNE 0 - 1/8 (0.048 mi.)	L46	278
COM PRODUCTS INC	16691 HALE AVENUE	NE 0 - 1/8 (0.059 mi.)	N51	327

EXECUTIVE SUMMARY

EPA ID:: CAD981454457				
PARKER HANNIFIN CORP	16666 VON KARMAN AVE	NNE 0 - 1/8 (0.060 mi.)	O56	366
EPA ID:: CAT080012537				
SUPER COLOR DIGITAL	16761 HALE AVE	ENE 0 - 1/8 (0.067 mi.)	P62	383
EPA ID:: CAR000017467				
BACON ACQUISITIONS L	16731 HALE AVE.	ENE 0 - 1/8 (0.067 mi.)	Q65	428
EPA ID:: CAD057326324				
DICEON ELECTRONICS I	16872 HALE AVE UNIT	ENE 0 - 1/8 (0.079 mi.)	M71	481
EPA ID:: CAD980895221				
PROGRAM DATA INC	16632 HALE AVE	NE 0 - 1/8 (0.080 mi.)	N74	488
EPA ID:: CAD051467983				
GRO MOR DIVERS FIED	2491 DU BRIDGE AVE	E 0 - 1/8 (0.095 mi.)	M93	545
EPA ID:: CAD982033771				
WALMART SUPERCENTER	16555 VON KARMAN AVE	NNE 0 - 1/8 (0.107 mi.)	Z112	579
EPA ID:: CAR000205799				
GISH BIOMEDICAL INC	2681 KELVIN AVE.	S 0 - 1/8 (0.108 mi.)	R114	593
EPA ID:: CAD983658279				
PARKER HANNIFIN CORP	16702 VON KARMAN AVE	NNE 0 - 1/8 (0.118 mi.)	AC136	707
EPA ID:: CAR000059808				
CALIFOAM DIV OF MOBA	16661 VON KARMAN AVE	NNE 1/8 - 1/4 (0.134 mi.)	AL183	994
EPA ID:: CAD990662967				
MCLAREN HART INC	16755 VON KARMAN AVE	NNE 1/8 - 1/4 (0.143 mi.)	AC194	1025
EPA ID:: CAR000041947				
COURTNEY WATER PROOF	16784 MILLIKAN AVE	E 1/8 - 1/4 (0.174 mi.)	AQ242	1499
EPA ID:: CAR000174375				
GUNTHERS PRINTING	16752 MILLIKAN AVE	ENE 1/8 - 1/4 (0.178 mi.)	AQ256	1572
EPA ID:: CA0000198044				
AMF ELECTRONICS INC	16722 MILLIKAN AVE	ENE 1/8 - 1/4 (0.178 mi.)	AR257	1575
EPA ID:: CAR000016212				
MEGGITT DEFENSE SYST	16952 MILLIKAN AVE	ESE 1/8 - 1/4 (0.181 mi.)	AX260	1580
EPA ID:: CAR000184424				
VHD DISC MANUFACTURI	2602 MCGAW AVE	S 1/8 - 1/4 (0.200 mi.)	AT266	1608
EPA ID:: CAT080032626				
MAROSI CO	16753 NOYES AVE	E 1/8 - 1/4 (0.241 mi.)	BE298	1720
EPA ID:: CAD982010639				
L.T. LITHO & PRINTIN	16811 NOYES AVE	E 1/8 - 1/4 (0.243 mi.)	BG299	1722
EPA ID:: CAD982464414				
Lower Elevation	Address	Direction / Distance	Map ID	Page
HUGHES AIRCRAFT COMP	2362 MCGAW AVE	SW 0 - 1/8 (0.017 mi.)	B2	9
EPA ID:: CAD982503112				
GREAT LAKES CHEMICAL	17461 DERIAN AVE	SSW 0 - 1/8 (0.042 mi.)	G38	254
EPA ID:: CAD079532990				
MVP MICRO	17332 VON KARMAN AVE	WSW 0 - 1/8 (0.099 mi.)	V99	555
EPA ID:: CAR000201863				
PRINTRONIX INC	17421 DERIAN AVE	SSW 0 - 1/8 (0.102 mi.)	W101	558

EXECUTIVE SUMMARY

EPA ID:: CA0000069443				
SEACLIFF BEAUTY PACK	17530 VON KARMAN AVE	SW 0 - 1/8 (0.114 mi.)	AA121	634
EPA ID:: CAR000277806				
TECHNICA USA	16782 VON KARMAN AVE	N 0 - 1/8 (0.118 mi.)	AB127	666
EPA ID:: CAP000159970				
NYALA SCREEN PRINTIN	17352 VON KARMAN	WSW 0 - 1/8 (0.120 mi.)	AE143	779
EPA ID:: CAD981434715				
WESTERN DIGITAL CORP	2801 S MAIN ST	S 0 - 1/8 (0.121 mi.)	AF145	787
EPA ID:: CAD981691124				
NYALA SCREEN PRINTIN	17462 VON KARMAN	SW 0 - 1/8 (0.123 mi.)	AG151	809
EPA ID:: CA0000085886				
AMAZON DATA SERVICES	17400 VON KARMAN AVE	WSW 0 - 1/8 (0.123 mi.)	V153	825
EPA ID:: CAR000311522				
ROYALTY CARPET MILLS	17352 DERIAN AVE	SSW 1/8 - 1/4 (0.127 mi.)	X164	876
EPA ID:: CAR000009506				
AVCO FINANCIAL SERVI	17770 CARTWRIGHT RD	SW 1/8 - 1/4 (0.132 mi.)	AJ172	940
EPA ID:: CAD982443491				
PRINTERY THE	17155 VON KARMAN AVE	W 1/8 - 1/4 (0.141 mi.)	AD185	1003
EPA ID:: CAD982485781				
SCAN OPTICS INC	17201 VON KARMAN AVE	WSW 1/8 - 1/4 (0.141 mi.)	187	1008
EPA ID:: CAT000625012				
PLAN HOLD CORP	17621 VON KARMAN AVE	WSW 1/8 - 1/4 (0.141 mi.)	191	1017
EPA ID:: CAD067638973				
METLIFE CENTURY CENT	2567 MAIN ST	SSW 1/8 - 1/4 (0.152 mi.)	AP208	1127
EPA ID:: CAR000103101				
NEW AGE GRAPHICS	17871 VON KARMAN AVE	SW 1/8 - 1/4 (0.156 mi.)	AG224	1245
EPA ID:: CAD982340945				
MYPRINT CORPORATION	2772 MAIN ST	SSW 1/8 - 1/4 (0.157 mi.)	AN226	1273
EPA ID:: CAR000009449				
IMAGE FILE THE	2590 MAIN ST	SSW 1/8 - 1/4 (0.183 mi.)	AP263	1597
EPA ID:: CAD983629213				
KYOWA AMERICA CORP	2500 SOUTHEAST MAIN	SSW 1/8 - 1/4 (0.206 mi.)	AU270	1618
EPA ID:: CAD982016354				
MAIN STREET PHOTO	2540 MAIN STREET C	SSW 1/8 - 1/4 (0.214 mi.)	BC284	1645
EPA ID:: CAD982467201				

RCRA-VSQG: RCRAInfo is EPA's comprehensive information system, providing access to data supporting the Resource Conservation and Recovery Act (RCRA) of 1976 and the Hazardous and Solid Waste Amendments (HSWA) of 1984. The database includes selective information on sites which generate, transport, store, treat and/or dispose of hazardous waste as defined by the Resource Conservation and Recovery Act (RCRA). Very small quantity generators (VSQGs) generate less than 100 kg of hazardous waste, or less than 1 kg of acutely hazardous waste per month.

A review of the RCRA-VSQG list, as provided by EDR, and dated 12/04/2023 has revealed that there are 2 RCRA-VSQG sites within approximately 0.25 miles of the target property.

<u>Lower Elevation</u>	<u>Address</u>	<u>Direction / Distance</u>	<u>Map ID</u>	<u>Page</u>
ORANGE COUNTY PRINTI	2485 DA VINCI	SW 0 - 1/8 (0.056 mi.)	H49	288

EXECUTIVE SUMMARY

EPA ID:: CAR000164848

BENCHMARK COSMETIC L

17536 VON KARMAN AVE SW 1/8 - 1/4 (0.153 mi.) AA217 1155

EPA ID:: CAC003134675

EPA ID:: CAC003211075

EPA ID:: CAR000314880

Lists of state- and tribal (Superfund) equivalent sites

CA RESPONSE: Identifies confirmed release sites where DTSC is involved in remediation, either in a lead or oversight capacity. These confirmed release sites are generally high-priority and high potential risk.

A review of the CA RESPONSE list, as provided by EDR, has revealed that there is 1 CA RESPONSE site within approximately 1 mile of the target property.

<u>Lower Elevation</u>	<u>Address</u>	<u>Direction / Distance</u>	<u>Map ID</u>	<u>Page</u>
TRAMMEL CROW Database: RESPONSE, Date of Government Version: 10/23/2023 Status: Certified Facility Id: 30350014	2602 MICHELSON	SSW 1/2 - 1 (0.859 mi.)	BZ379	2116

Lists of state- and tribal hazardous waste facilities

CA ENVIROSTOR: The Department of Toxic Substances Control's (DTSC's) Site Mitigation and Brownfields Reuse Program's (SMBRP's) EnviroStor database identifies sites that have known contamination or sites for which there may be reasons to investigate further. The database includes the following site types: Federal Superfund sites (National Priorities List (NPL)); State Response, including Military Facilities and State Superfund; Voluntary Cleanup; and School sites. EnviroStor provides similar information to the information that was available in CalSites, and provides additional site information, including, but not limited to, identification of formerly-contaminated properties that have been released for reuse, properties where environmental deed restrictions have been recorded to prevent inappropriate land uses, and risk characterization information that is used to assess potential impacts to public health and the environment at contaminated sites.

A review of the CA ENVIROSTOR list, as provided by EDR, and dated 10/23/2023 has revealed that there are 23 CA ENVIROSTOR sites within approximately 1 mile of the target property.

<u>Equal/Higher Elevation</u>	<u>Address</u>	<u>Direction / Distance</u>	<u>Map ID</u>	<u>Page</u>
USARC SANTA ANA Status: No Further Action Facility Id: 30970009	2345 BARRANCA PARKWA	NE 0 - 1/8 (0.041 mi.)	J32	193
LARSEN'S CLEANERS Status: Refer: 1248 Local Agency Facility Id: 30720006	16585 VON KARMAN AVE	NNE 0 - 1/8 (0.118 mi.)	Z130	671
USARC SANTA ANNA Status: Inactive - Needs Evaluation Facility Id: 80000499		NNE 1/8 - 1/4 (0.161 mi.)	228	1287
T C COSMOTRONIC INC	16721 NOYES AVENUE	E 1/8 - 1/4 (0.240 mi.)	BE297	1684

EXECUTIVE SUMMARY

Status: Refer: Local Agency Facility Id: 71002414				
LAILAW TRANSIT	16281 CONSTRUCTION C	ENE 1/2 - 1 (0.525 mi.)	371	2071
Status: Refer: 1248 Local Agency Facility Id: 30470002				
DHL EXPRESS SEE	1700 BARRANCA PKWY	NNW 1/2 - 1 (0.563 mi.)	372	2075
Status: Active Facility Id: 71002119				
NAVAL AIR STATION		NNE 1/2 - 1 (0.598 mi.)	BX375	2110
Status: Inactive - Needs Evaluation Facility Id: 80000828				
MCAS SANTA ANA		NE 1/2 - 1 (0.682 mi.)	BY376	2111
Status: Inactive - Needs Evaluation Facility Id: 80000547				
TUSTIN AIR FAC SCH.	ARMSTRONG AVENUE/CAR	N 1/2 - 1 (0.690 mi.)	378	2113
Status: Inactive - Needs Evaluation Facility Id: 30970012				
ASTECH ENGINEERED PR	3030 RED HILL AVENUE	NW 1/2 - 1 (0.900 mi.)	382	2136
Status: Refer: RWQCB Facility Id: 60001408				
CARETAKER SITE OFFIC	USMC AIR STATION (HE	NE 1/2 - 1 (0.916 mi.)	383	2142
Status: Refer: SMBRP Facility Id: 80001281				
TUSTIN PARCEL C	BARRANCA PKWY & HARV	ESE 1/2 - 1 (0.960 mi.)	CA384	2151
Status: No Further Action Facility Id: 30970006				
TUSTIN ELEMENTARY SC	BARRANCA PARKWAY/HAR	ESE 1/2 - 1 (0.960 mi.)	CA385	2153
Status: No Further Action Facility Id: 30970013				
Lower Elevation	Address	Direction / Distance	Map ID	Page
GW CLEANUP-IRVINE, D	17461 DERIAN	SSW 0 - 1/8 (0.042 mi.)	G36	242
Status: Refer: RWQCB Facility Id: 80001687				
KELVIN PROPERTY	2552 KELVIN AVENUE	SSW 0 - 1/8 (0.067 mi.)	61	380
Status: No Further Action Facility Id: 30000002				
SHIPLEY COMPANY, INC	16782 VON KARMAN AVE	N 0 - 1/8 (0.118 mi.)	AB125	659
Status: Inactive - Needs Evaluation Facility Id: 71002563				
HUGHES AIRCRAFT CO	17150 VON KARMAN AVE	W 0 - 1/8 (0.119 mi.)	AD140	721
Status: Refer: RCRA Status: No Further Action Status: Inactive - Needs Evaluation Facility Id: 30360052 Facility Id: 80001672 Facility Id: 71002575				
ROYALTY CARPET MILLS	17352 DERIAN AV	SSW 1/8 - 1/4 (0.127 mi.)	X167	918
Status: Active				

EXECUTIVE SUMMARY

Facility Id: 60002889				
NEW AGE GRAPHICS	17871 VON KARMAN AVE	SW 1/8 - 1/4 (0.156 mi.)	AG224	1245
Status: Refer: RWQCB Facility Id: 30340067				
MITSUBISHI CHEMICAL	1822 REYNOLDS AVE	W 1/2 - 1 (0.565 mi.)	373	2098
Status: No Further Action Facility Id: 30300129				
TRAMMEL CROW	2602 MICHELSON	SSW 1/2 - 1 (0.859 mi.)	BZ379	2116
Status: Certified Facility Id: 30350014				
ROCKFORD AEROSPACE P	17300 RED HILL AVE	WNW 1/2 - 1 (0.874 mi.)	381	2134
Status: Refer: Other Agency Facility Id: 30340061				
ELEXSYS INTERNATIONA	18522 VON KARMAN AVE	SW 1/2 - 1 (0.986 mi.)	386	2155
Status: Inactive - Needs Evaluation Facility Id: 71002203				

Lists of state and tribal leaking storage tanks

CA LUST: Leaking Underground Storage Tank (LUST) Sites included in GeoTracker. GeoTracker is the Water Boards data management system for sites that impact, or have the potential to impact, water quality in California, with emphasis on groundwater.

A review of the CA LUST list, as provided by EDR, has revealed that there are 60 CA LUST sites within approximately 0.5 miles of the target property.

<u>Equal/Higher Elevation</u>	<u>Address</u>	<u>Direction / Distance</u>	<u>Map ID</u>	<u>Page</u>
S & M MOVING	2481 ALTON	E 0 - 1/8 (0.024 mi.)	C3	13
Database: LUST, Date of Government Version: 12/04/2023 Database: LUST REG 8, Date of Government Version: 02/14/2005 Database: ORANGE CO. LUST, Date of Government Version: 10/10/2023 Facility Status: Case Closed Status: Completed - Case Closed Global Id: T0605901589 Global ID: T0605901589 Facility Id: 92UT098				
STOCKLAND CO THE	2332 BARRANCA PKWY	NNE 0 - 1/8 (0.025 mi.)	A9	26
Database: LUST, Date of Government Version: 12/04/2023 Database: LUST REG 8, Date of Government Version: 02/14/2005 Database: ORANGE CO. LUST, Date of Government Version: 10/10/2023 Facility Status: Case Closed Status: Completed - Case Closed Global Id: T0605900735 Global ID: T0605900735 Facility Id: 85UT111				
LEAVERTON BROS	16721 HALE AVE	NE 0 - 1/8 (0.069 mi.)	N67	464
Database: LUST, Date of Government Version: 12/04/2023 Database: LUST REG 8, Date of Government Version: 02/14/2005 Database: ORANGE CO. LUST, Date of Government Version: 10/10/2023				

EXECUTIVE SUMMARY

Facility Status: Case Closed Status: Completed - Case Closed Global Id: T0605901671 Global ID: T0605901671 Facility Id: 93UT032				
CIRTEL CIRPACK CIRCU	16692 HALE AVE	ENE 0 - 1/8 (0.088 mi.)	N77	497
Database: LUST, Date of Government Version: 12/04/2023 Database: LUST REG 8, Date of Government Version: 02/14/2005 Facility Status: Case Closed Status: Completed - Case Closed Global Id: T0605900020 Global ID: T0605900020				
BERNEY CONSTRUCTION	16750 HALE	ENE 0 - 1/8 (0.092 mi.)	Q88	536
Database: LUST, Date of Government Version: 12/04/2023 Database: ORANGE CO. LUST, Date of Government Version: 10/10/2023 Status: Completed - Case Closed Global Id: T0605901512 Facility Id: 93UT056				
BERNEY CONSTRUCTION	16750 HALE AVE	ENE 0 - 1/8 (0.092 mi.)	Q90	538
Database: LUST REG 8, Date of Government Version: 02/14/2005 Facility Status: Case Closed Global ID: T0605901512				
CLAIM JUMPER	16721 MILLIKAN AVE	ENE 1/8 - 1/4 (0.153 mi.)	AR213	1146
Database: LUST, Date of Government Version: 12/04/2023 Database: LUST REG 8, Date of Government Version: 02/14/2005 Database: ORANGE CO. LUST, Date of Government Version: 10/10/2023 Facility Status: Case Closed Status: Completed - Case Closed Global Id: T0605901141 Global ID: T0605901141 Facility Id: 90UT085				
MC GAW INC	2525 MCGAW AVE	S 1/8 - 1/4 (0.169 mi.)	AT235	1437
Database: LUST, Date of Government Version: 12/04/2023 Database: ORANGE CO. LUST, Date of Government Version: 10/10/2023 Status: Completed - Case Closed Global Id: T0605901997 Global Id: T0605900165 Facility Id: 86UT071				
WALGREEN CO STORE 92	2525 MCGAW AVE	S 1/8 - 1/4 (0.169 mi.)	AT237	1452
Database: LUST REG 8, Date of Government Version: 02/14/2005 Facility Status: Case Closed Global ID: T0605900165				
APPLIED GEOSCIENCES,	2661 GATES AVE	ENE 1/8 - 1/4 (0.177 mi.)	AV247	1559
Database: LUST, Date of Government Version: 12/04/2023 Database: LUST REG 8, Date of Government Version: 02/14/2005 Facility Status: Case Closed Status: Completed - Case Closed Global Id: T0605900027 Global ID: T0605900027				
BRIGGS & SONS	16662 MILLIKAN	ENE 1/8 - 1/4 (0.177 mi.)	AW253	1566
Database: LUST, Date of Government Version: 12/04/2023 Database: LUST REG 8, Date of Government Version: 02/14/2005 Database: ORANGE CO. LUST, Date of Government Version: 10/10/2023				

EXECUTIVE SUMMARY

Facility Status: Case Closed Status: Completed - Case Closed Global Id: T0605901335 Global ID: T0605901335 Facility Id: 91UT019				
WESTERN DESIGN CORPO	16952 MILLIKAN	ESE 1/8 - 1/4 (0.181 mi.)	AX261	1592
Database: LUST, Date of Government Version: 12/04/2023 Database: LUST REG 8, Date of Government Version: 02/14/2005 Database: ORANGE CO. LUST, Date of Government Version: 10/10/2023 Facility Status: Case Closed Status: Completed - Case Closed Global Id: T0605901743 Global ID: T0605901743 Facility Id: 94UT018				
SAFFELL & MCADAM	2955 MAIN	S 1/8 - 1/4 (0.209 mi.)	BA271	1627
Database: LUST, Date of Government Version: 12/04/2023 Database: LUST REG 8, Date of Government Version: 02/14/2005 Database: ORANGE CO. LUST, Date of Government Version: 10/10/2023 Facility Status: Case Closed Status: Completed - Case Closed Global Id: T0605901230 Global ID: T0605901230 Facility Id: 90UT181				
MODEL GLASS CO	16691 NOYES AVE	E 1/8 - 1/4 (0.243 mi.)	BE300	1727
Database: LUST, Date of Government Version: 12/04/2023 Database: LUST REG 8, Date of Government Version: 02/14/2005 Database: ORANGE CO. LUST, Date of Government Version: 10/10/2023 Facility Status: Case Closed Status: Completed - Case Closed Global Id: T0605900224 Global ID: T0605900224 Facility Id: 87UT072				
ASTECH FACILITY	16680 ARMSTRONG AVE	NNW 1/4 - 1/2 (0.358 mi.)	BL327	1873
Database: LUST REG 8, Date of Government Version: 02/14/2005 Facility Status: Case Closed Global ID: T0605900990				
ASTECH FACILITY	16680 ARMSTRONG	NNW 1/4 - 1/2 (0.358 mi.)	BL328	1876
Database: LUST, Date of Government Version: 12/04/2023 Database: ORANGE CO. LUST, Date of Government Version: 10/10/2023 Status: Completed - Case Closed Global Id: T0605900990 Facility Id: 89UT117				
U.S. POST OFFICE - I	17192 MURPHY AVE	SSE 1/4 - 1/2 (0.377 mi.)	BJ330	1894
Database: LUST, Date of Government Version: 12/04/2023 Status: Completed - Case Closed Global Id: T0605900313				
U.S. POST OFFICE - I	17192 MURPHY AVE	SSE 1/4 - 1/2 (0.377 mi.)	BJ332	1896
Database: LUST REG 8, Date of Government Version: 02/14/2005 Facility Status: Case Closed Global ID: T0605900313				
IRVINE RANCH - PLANT	HARVARD AVE	SSE 1/4 - 1/2 (0.394 mi.)	BN336	1905
Database: LUST, Date of Government Version: 12/04/2023				

EXECUTIVE SUMMARY

Status: Completed - Case Closed
 Global Id: T0605900151

CML GROUP PROPERTY	1939 DEERE AVE	NNW 1/4 - 1/2 (0.418 mi.)	BP342	1914
Database: LUST, Date of Government Version: 12/04/2023				
Database: LUST REG 8, Date of Government Version: 02/14/2005				
Facility Status: Case Closed				
Status: Completed - Case Closed				
Global Id: T0605900767				
Global ID: T0605900767				
NOXTECH INC	1939 DEERE AVE	NNW 1/4 - 1/2 (0.418 mi.)	BP343	1917
Database: ORANGE CO. LUST, Date of Government Version: 10/10/2023				
Facility Id: 88UT101				
KENNETH OSBORNE AND	17141 MURPHY	SSE 1/4 - 1/2 (0.421 mi.)	BN345	1925
Database: LUST, Date of Government Version: 12/04/2023				
Database: LUST REG 8, Date of Government Version: 02/14/2005				
Database: ORANGE CO. LUST, Date of Government Version: 10/10/2023				
Facility Status: Case Closed				
Status: Completed - Case Closed				
Global Id: T0605900616				
Global ID: T0605900616				
Facility Id: 88UT019				
CERADYNE, INC.	1922 BARRANCA PKY	N 1/4 - 1/2 (0.432 mi.)	BR350	1936
Database: ORANGE CO. LUST, Date of Government Version: 10/10/2023				
Facility Id: 03UT022				
UNIVERSITY COPY SYST	2805 BARRANCA	E 1/4 - 1/2 (0.475 mi.)	BV362	2009
Database: LUST, Date of Government Version: 12/04/2023				
Database: LUST REG 8, Date of Government Version: 02/14/2005				
Database: ORANGE CO. LUST, Date of Government Version: 10/10/2023				
Facility Status: Case Closed				
Status: Completed - Case Closed				
Global Id: T0605901613				
Global ID: T0605901613				
Facility Id: 92UT126				
C & W ACTION RENTALS	16401 CONSTRUCTION	ENE 1/4 - 1/2 (0.475 mi.)	BV364	2013
Database: LUST, Date of Government Version: 12/04/2023				
Database: LUST REG 8, Date of Government Version: 02/14/2005				
Database: ORANGE CO. LUST, Date of Government Version: 10/10/2023				
Facility Status: Remediation Plan				
Status: Completed - Case Closed				
Global Id: T0605901872				
Global ID: T0605901872				
Facility Id: 95UT046				
NEWPORT PRECISION OP	1931 DEERE AVE	NNW 1/4 - 1/2 (0.484 mi.)	BW366	2023
Database: LUST, Date of Government Version: 12/04/2023				
Database: LUST REG 8, Date of Government Version: 02/14/2005				
Database: ORANGE CO. LUST, Date of Government Version: 10/10/2023				
Facility Status: Case Closed				
Status: Completed - Case Closed				
Global Id: T0605900404				
Global ID: T0605900404				
Facility Id: 85UT069				

<u>Lower Elevation</u>	<u>Address</u>	<u>Direction / Distance</u>	<u>Map ID</u>	<u>Page</u>
MARSHALL ALUMINUM	2206 ALTON	WSW 0 - 1/8 (0.026 mi.)	E14	39
Database: LUST, Date of Government Version: 12/04/2023				
Database: LUST REG 8, Date of Government Version: 02/14/2005				
Database: ORANGE CO. LUST, Date of Government Version: 10/10/2023				

EXECUTIVE SUMMARY

Facility Status: Case Closed
Status: Completed - Case Closed
Global Id: T0605900607
Global ID: T0605900607
Facility Id: 87UT246

GREAT LAKES CHEMICAL **17461 DERIAN AVE** **SSW 0 - 1/8 (0.042 mi.)** **G37** **250**
Database: LUST REG 8, Date of Government Version: 02/14/2005
Facility Status: Remedial action (cleanup) Underway
Global ID: T0605900416

WAREHOUSE SITE **2712 KELVIN** **SSW 0 - 1/8 (0.079 mi.)** **R72** **484**
Database: LUST, Date of Government Version: 12/04/2023
Database: LUST REG 8, Date of Government Version: 02/14/2005
Database: ORANGE CO. LUST, Date of Government Version: 10/10/2023
Facility Status: Case Closed
Status: Completed - Case Closed
Global Id: T0605900595
Global ID: T0605900595
Facility Id: 87UT264

LIDO VAN & STORAGE **2200 ALTON** **WNW 0 - 1/8 (0.092 mi.)** **T83** **528**
Database: LUST, Date of Government Version: 12/04/2023
Database: LUST REG 8, Date of Government Version: 02/14/2005
Database: ORANGE CO. LUST, Date of Government Version: 10/10/2023
Facility Status: Case Closed
Status: Completed - Case Closed
Global Id: T0605901379
Global ID: T0605901379
Facility Id: 91UT062

ENTHONE INC **16782 VON KARMAN AVE** **N 0 - 1/8 (0.118 mi.)** **AB123** **639**
Database: LUST REG 8, Date of Government Version: 02/14/2005
Database: ORANGE CO. LUST, Date of Government Version: 10/10/2023
Facility Status: Preliminary site assessment underway
Global ID: T0605900446
Facility Id: 87UT088

SHIPLEY COMPANY, INC **16782 VON KARMAN AVE** **N 0 - 1/8 (0.118 mi.)** **AB125** **659**
Database: LUST, Date of Government Version: 12/04/2023
Status: Completed - Case Closed
Global Id: T0605900446

HUGHES AIRCRAFT CO **17150 VON KARMAN AVE** **W 0 - 1/8 (0.119 mi.)** **AD140** **721**
Database: LUST, Date of Government Version: 12/04/2023
Database: LUST REG 8, Date of Government Version: 02/14/2005
Facility Status: Case Closed
Status: Completed - Case Closed
Global Id: T0605900142
Global ID: T0605900142

IRVINE PROPERTIES **17352 VON KARMAN AVE** **WSW 0 - 1/8 (0.120 mi.)** **AE144** **781**
Database: LUST, Date of Government Version: 12/04/2023
Database: LUST REG 8, Date of Government Version: 02/14/2005
Database: ORANGE CO. LUST, Date of Government Version: 10/10/2023
Facility Status: Case Closed
Status: Completed - Case Closed
Global Id: T0605901579
Global ID: T0605901579
Facility Id: 92UT093

ST JOHN KNITS **17422 DERIAN** **SSW 0 - 1/8 (0.122 mi.)** **W148** **794**
Database: LUST, Date of Government Version: 12/04/2023
Database: ORANGE CO. LUST, Date of Government Version: 10/10/2023

EXECUTIVE SUMMARY

Status: Completed - Case Closed
 Global Id: T0605975603
 Global Id: T10000001761
 Global Id: T0605901232
 Facility Id: 85UT107
 Facility Id: 90UT190

ST JOHN KNITS	17422 DERIAN	SSW 0 - 1/8 (0.122 mi.)	W149	803
Database: LUST REG 8, Date of Government Version: 02/14/2005				
Database: ORANGE CO. LUST, Date of Government Version: 10/10/2023				
Facility Status: Post remedial action monitoring				
Facility Status: Case Closed				
Global ID: T0605901232				
Global ID: T0605975603				
Facility Id: 10UT003				
ROYALTY CARPET MILLS	17353 DERIAN AVE	SSW 1/8 - 1/4 (0.127 mi.)	X163	874
Database: ORANGE CO. LUST, Date of Government Version: 10/10/2023				
Facility Id: 87UT087				
ROYALTY CARPETS	17352 DERIAN	SSW 1/8 - 1/4 (0.127 mi.)	X165	915
Database: LUST, Date of Government Version: 12/04/2023				
Status: Completed - Case Closed				
Global Id: T0605900441				
ROYALTY CARPETS	17352 DERIAN	SSW 1/8 - 1/4 (0.127 mi.)	X166	917
Database: LUST REG 8, Date of Government Version: 02/14/2005				
Facility Status: Case Closed				
Global ID: T0605900441				
AVCO FINANCIAL SERVI	17770 CARTWRIGHT RD	SW 1/8 - 1/4 (0.132 mi.)	AJ172	940
Database: LUST, Date of Government Version: 12/04/2023				
Database: LUST REG 8, Date of Government Version: 02/14/2005				
Database: ORANGE CO. LUST, Date of Government Version: 10/10/2023				
Facility Status: Case Closed				
Status: Completed - Case Closed				
Global Id: T0605900999				
Global ID: T0605900999				
Facility Id: 89UT136				
DEFT INC	17451 VON KARMAN AVE	WSW 1/8 - 1/4 (0.146 mi.)	AG198	1045
Database: ORANGE CO. LUST, Date of Government Version: 10/10/2023				
Facility Id: 87UT152				
PRC DESOTO INTERNATI	17451 VON KARMAN AVE	WSW 1/8 - 1/4 (0.146 mi.)	AG201	1048
Database: LUST REG 8, Date of Government Version: 02/14/2005				
Facility Status: Case Closed				
Global ID: T0605900481				
METLIFE - CENTURY CE	2567 MAIN STREET	SSW 1/8 - 1/4 (0.152 mi.)	AP206	1122
Database: LUST, Date of Government Version: 12/04/2023				
Database: LUST REG 8, Date of Government Version: 02/14/2005				
Facility Status: Preliminary site assessment underway				
Status: Completed - Case Closed				
Global Id: T0605900757				
Global ID: T0605900757				
CONTROL COMPONENTS	2567 MAIN	SSW 1/8 - 1/4 (0.152 mi.)	AP210	1135
Database: ORANGE CO. LUST, Date of Government Version: 10/10/2023				
Facility Id: 88UT109				
SMITH INT'L (SMITH T	17871 VON KARMAN AVE	SW 1/8 - 1/4 (0.156 mi.)	AG222	1243
Database: LUST REG 8, Date of Government Version: 02/14/2005				

EXECUTIVE SUMMARY

Facility Status: Case Closed
Global ID: T0605900502

NEW AGE GRAPHICS **17871 VON KARMAN AVE** **SW 1/8 - 1/4 (0.156 mi.)** **AG224** **1245**

Database: LUST, Date of Government Version: 12/04/2023
Database: LUST REG 8, Date of Government Version: 02/14/2005
Database: ORANGE CO. LUST, Date of Government Version: 10/10/2023
Facility Status: Case Closed
Status: Completed - Case Closed
Global Id: T0605900502
Global Id: T0605912096
Global ID: T0605912096
Facility Id: 85UT047
Facility Id: 86UT075

MYPRINT CORPORATION **2772 MAIN ST** **SSW 1/8 - 1/4 (0.157 mi.)** **AN226** **1273**

Database: LUST, Date of Government Version: 12/04/2023
Database: LUST REG 8, Date of Government Version: 02/14/2005
Database: ORANGE CO. LUST, Date of Government Version: 10/10/2023
Facility Status: Case Closed
Status: Completed - Case Closed
Global Id: T0605900816
Global ID: T0605900816
Facility Id: 88UT076

RB FURNITURE **2323 MAIN** **SW 1/4 - 1/2 (0.262 mi.)** **BH307** **1762**

Database: LUST, Date of Government Version: 12/04/2023
Database: LUST REG 8, Date of Government Version: 02/14/2005
Database: ORANGE CO. LUST, Date of Government Version: 10/10/2023
Facility Status: Case Closed
Status: Completed - Case Closed
Global Id: T0605900198
Global ID: T0605900198
Facility Id: 89UT105

PACIFIC BELL C/O ALL **2350 MAIN ST** **SW 1/4 - 1/2 (0.291 mi.)** **BH311** **1768**

Database: LUST REG 8, Date of Government Version: 02/14/2005
Facility Status: Case Closed
Global ID: T0605901568

PACIFIC BELL (LC392/) **2350 MAIN ST** **SW 1/4 - 1/2 (0.291 mi.)** **BH313** **1821**

Database: LUST, Date of Government Version: 12/04/2023
Database: ORANGE CO. LUST, Date of Government Version: 10/10/2023
Status: Completed - Case Closed
Global Id: T0605901568
Facility Id: 92UT082

PROFICIENT FOODS COM **17872 CARTWRIGHT** **SW 1/4 - 1/2 (0.300 mi.)** **BI316** **1826**

Database: LUST, Date of Government Version: 12/04/2023
Database: ORANGE CO. LUST, Date of Government Version: 10/10/2023
Status: Completed - Case Closed
Global Id: T0605916574
Global Id: T0605900439
Facility Id: 85UT009
Facility Id: 91UT009

IMPCO TECHNOLOGIES I **16804 GRIDLEY PL** **SW 1/4 - 1/2 (0.300 mi.)** **BI317** **1841**

Database: LUST REG 8, Date of Government Version: 02/14/2005
Facility Status: Case Closed
Global ID: T0605900439

EXECUTIVE SUMMARY

Global ID: T0605916574				
EL TORITO RESTAURANT	2450 WHITE	SW 1/4 - 1/2 (0.351 mi.)	BI324	1860
Database: LUST, Date of Government Version: 12/04/2023				
Database: LUST REG 8, Date of Government Version: 02/14/2005				
Database: ORANGE CO. LUST, Date of Government Version: 10/10/2023				
Facility Status: Case Closed				
Status: Completed - Case Closed				
Global Id: T0605901229				
Global ID: T0605901229				
Facility Id: 90UT178				
SHELL OIL	3090 MAIN ST.	S 1/4 - 1/2 (0.383 mi.)	BM333	1898
Database: LUST REG 8, Date of Government Version: 02/14/2005				
Facility Status: Pollution Characterization				
Global ID: T0605922792				
SHELL OIL	3090 MAIN	S 1/4 - 1/2 (0.383 mi.)	BM335	1900
Database: LUST, Date of Government Version: 12/04/2023				
Database: ORANGE CO. LUST, Date of Government Version: 10/10/2023				
Status: Completed - Case Closed				
Global Id: T0605922792				
Facility Id: 03UT031				
STATION 28	17862 GILLETTE AVE	WSW 1/4 - 1/2 (0.418 mi.)	BO339	1909
Database: LUST, Date of Government Version: 12/04/2023				
Status: Completed - Case Closed				
Global Id: T0605901531				
ORANGE CO. FIRE STAT	17862 GILLETTE AVE	WSW 1/4 - 1/2 (0.418 mi.)	BO341	1912
Database: LUST REG 8, Date of Government Version: 02/14/2005				
Facility Status: Preliminary site assessment workplan submitted				
Global ID: T0605901531				
EMBASSY SUITES HOTEL	2120 MAIN ST	SW 1/4 - 1/2 (0.425 mi.)	BQ348	1931
Database: LUST, Date of Government Version: 12/04/2023				
Database: ORANGE CO. LUST, Date of Government Version: 10/10/2023				
Status: Completed - Case Closed				
Global Id: T0605914323				
Facility Id: 06UT002				
DAVEY ROOFING INC	17182 ARMSTRONG AVE	WNW 1/4 - 1/2 (0.463 mi.)	BT357	1975
Database: LUST, Date of Government Version: 12/04/2023				
Database: LUST REG 8, Date of Government Version: 02/14/2005				
Database: ORANGE CO. LUST, Date of Government Version: 10/10/2023				
Facility Status: Case Closed				
Status: Completed - Case Closed				
Global Id: T0605900003				
Global Id: T060590516				
Global ID: T0605900003				
Global ID: T060590516				
Facility Id: 01UT016				
Facility Id: 87UT065				
BENTLEY LABS	17542 ARMSTRONG	W 1/4 - 1/2 (0.473 mi.)	BU360	2004
Database: LUST, Date of Government Version: 12/04/2023				
Database: LUST REG 8, Date of Government Version: 02/14/2005				
Database: ORANGE CO. LUST, Date of Government Version: 10/10/2023				
Facility Status: Case Closed				
Status: Completed - Case Closed				

EXECUTIVE SUMMARY

Global Id: T0605900366
 Global ID: T0605900366
 Facility Id: 85UT041

CA CPS-SLIC: Cleanup Program Sites (CPS; also known as Site Cleanups [SC] and formerly known as Spills, Leaks, Investigations, and Cleanups [SLIC] sites) included in GeoTracker. GeoTracker is the Water Boards data management system for sites that impact, or have the potential to impact, water quality in California, with emphasis on groundwater.

A review of the CA CPS-SLIC list, as provided by EDR, has revealed that there are 30 CA CPS-SLIC sites within approximately 0.5 miles of the target property.

<u>Equal/Higher Elevation</u>	<u>Address</u>	<u>Direction / Distance</u>	<u>Map ID</u>	<u>Page</u>
SHELDAHL CIRTEL CIRC Database: CPS-SLIC, Date of Government Version: 12/04/2023 Database: SLIC REG 8, Date of Government Version: 04/03/2008 Facility Status: Completed - Case Closed Facility Status: Closed Global Id: SLT8R1814094	2302 BARRANCA PKWY	NNE 0 - 1/8 (0.048 mi.)	L44	275
SHELDAHL CIRTEL CIRC Database: CPS-SLIC, Date of Government Version: 12/04/2023 Facility Status: Completed - Case Closed Global Id: T10000018087	2302 BARRANCA LKWY	NNE 0 - 1/8 (0.048 mi.)	L45	277
CIRTEL CIRPACK CIRCU Database: CPS-SLIC, Date of Government Version: 12/04/2023 Facility Status: Completed - Case Closed Global Id: T10000018478	16692 HALE AVE	ENE 0 - 1/8 (0.088 mi.)	N77	497
LARSEN'S CLEANERS Database: CPS-SLIC, Date of Government Version: 12/04/2023 Facility Status: Completed - Case Closed Global Id: T10000017831	16585 VON KARMAN AVE	NNE 0 - 1/8 (0.118 mi.)	Z130	671
EQR- MILLIKAN AVE. L Database: CPS-SLIC, Date of Government Version: 12/04/2023 Facility Status: Completed - Case Closed Global Id: T10000005310	16931 MILLIKAN AVE.	ESE 1/8 - 1/4 (0.148 mi.)	AH205	1120
MC GAW INC Database: CPS-SLIC, Date of Government Version: 12/04/2023 Facility Status: Completed - Case Closed Global Id: T10000018080	2525 MCGAW AVE	S 1/8 - 1/4 (0.169 mi.)	AT235	1437
DICEON Database: SLIC REG 8, Date of Government Version: 04/03/2008 Facility Status: Closed	2602 MCGAW STREET	S 1/8 - 1/4 (0.200 mi.)	AT267	1611
LEPLASTRIER DEVELOPM Database: CPS-SLIC, Date of Government Version: 12/04/2023 Facility Status: Completed - Case Closed Global Id: SLT8R1514100	2602 MCGAW STREET	S 1/8 - 1/4 (0.200 mi.)	AT268	1611
OLEN COMMERCIAL REAL Database: CPS-SLIC, Date of Government Version: 12/04/2023 Facility Status: Completed - Case Closed Global Id: T10000010119	2691 RICHTER AVENUE	ESE 1/4 - 1/2 (0.296 mi.)	BG315	1824
PRODUCT TECHNOLOGY I Database: CPS-SLIC, Date of Government Version: 12/04/2023	2811 MCGAW AVE	SSE 1/4 - 1/2 (0.324 mi.)	BJ322	1858

EXECUTIVE SUMMARY

Facility Status: Completed - Case Closed
Global Id: T10000018370

PC WORLD **16601 ARMSTRONG AVE.** **N 1/4 - 1/2 (0.355 mi.)** **BK325** **1867**

Database: CPS-SLIC, Date of Government Version: 12/04/2023
Facility Status: Completed - Case Closed
Global Id: SL0605991488

OVS LABS INC **16601 ARMSTRONG AVE** **N 1/4 - 1/2 (0.355 mi.)** **BK326** **1868**

Database: SLIC REG 8, Date of Government Version: 04/03/2008
Facility Status: Closed

NOXTECH INC **1939 DEERE AVE** **NNW 1/4 - 1/2 (0.418 mi.)** **BP343** **1917**

Database: CPS-SLIC, Date of Government Version: 12/04/2023
Facility Status: Completed - Case Closed
Global Id: T10000017981

VESTAR - THE DISTRICT **JAMBOREE** **NE 1/4 - 1/2 (0.424 mi.)** **347** **1929**

Database: CPS-SLIC, Date of Government Version: 12/04/2023
Facility Status: Completed - Case Closed
Global Id: SL0605928683

JACUZZI WHIRLPOOL BA **1922 BARRANCA LKWAY** **N 1/4 - 1/2 (0.432 mi.)** **BR351** **1967**

Database: CPS-SLIC, Date of Government Version: 12/04/2023
Facility Status: Completed - Case Closed
Global Id: T10000018267

JACUZZI WHIRLPOOL & **1922 BARRANCA LKWAY** **N 1/4 - 1/2 (0.432 mi.)** **BR352** **1968**

Database: CPS-SLIC, Date of Government Version: 12/04/2023
Facility Status: Completed - Case Closed
Global Id: T10000017845

JACUZZI WHIRLPOOL & **1922 BARRANCA LKWAY** **N 1/4 - 1/2 (0.432 mi.)** **BR353** **1969**

Database: CPS-SLIC, Date of Government Version: 12/04/2023
Facility Status: Completed - Case Closed
Global Id: T10000017850

IRVINE RETAIL PROPER **80 CORPORATE PARK** **E 1/4 - 1/2 (0.436 mi.)** **354** **1970**

Database: CPS-SLIC, Date of Government Version: 12/04/2023
Facility Status: Completed - Case Closed
Global Id: T10000018149

<u>Lower Elevation</u>	<u>Address</u>	<u>Direction / Distance</u>	<u>Map ID</u>	<u>Page</u>
GREAT LAKES CHEMICAL Database: SLIC REG 8, Date of Government Version: 04/03/2008	17641 DERION	SSW 0 - 1/8 (0.038 mi.)	G23	175
GW CLEANUP-IRVINE, D Database: CPS-SLIC, Date of Government Version: 12/04/2023 Facility Status: Open - Remediation Global Id: T0605900416	17461 DERIAN	SSW 0 - 1/8 (0.042 mi.)	G36	242
HUGHES AIRCRAFT CO Database: CPS-SLIC, Date of Government Version: 12/04/2023 Facility Status: Completed - Case Closed Global Id: SLT8R1384134	17150 VON KARMAN AVE	W 0 - 1/8 (0.119 mi.)	AD140	721
IRVINE PROPERTIES Database: CPS-SLIC, Date of Government Version: 12/04/2023 Facility Status: Completed - Case Closed Global Id: T10000017744	17352 VON KARMAN AVE	WSW 0 - 1/8 (0.120 mi.)	AE144	781
PRC DESOTO INTERNATI Database: CPS-SLIC, Date of Government Version: 12/04/2023	17451 VON KARMAN AVE	WSW 1/8 - 1/4 (0.146 mi.)	AG201	1048

EXECUTIVE SUMMARY

Facility Status: Open - Remediation
Global Id: T0605900481

METLIFE - CENTURY CE	2567 MAIN STREET	SSW 1/8 - 1/4 (0.152 mi.)	AP206	1122
Database: CPS-SLIC, Date of Government Version: 12/04/2023				
Facility Status: Completed - Case Closed				
Global Id: SL0605983608				
MET LIFE - CENTURY C	2567 MAIN STREET	SSW 1/8 - 1/4 (0.152 mi.)	AP207	1127
Database: SLIC REG 8, Date of Government Version: 04/03/2008				
Facility Status: Post-Investigation/Remediation Monitoring				
NEW AGE GRAPHICS	17871 VON KARMAN AVE	SW 1/8 - 1/4 (0.156 mi.)	AG224	1245
Database: CPS-SLIC, Date of Government Version: 12/04/2023				
Facility Status: Completed - Case Closed				
Global Id: T10000018026				
OLEN COMMERCIAL REAL	2802-2823 MCGAW AVE	SSE 1/4 - 1/2 (0.291 mi.)	314	1823
Database: CPS-SLIC, Date of Government Version: 12/04/2023				
Facility Status: Completed - Case Closed				
Global Id: T10000010083				
EDWARDS LIFESCIENCES	17502 ARMSTRONG AVEN	W 1/4 - 1/2 (0.468 mi.)	BS359	2002
Database: CPS-SLIC, Date of Government Version: 12/04/2023				
Database: SLIC REG 8, Date of Government Version: 04/03/2008				
Facility Status: Open - Assessment & Interim Remedial Action				
Facility Status: Post-Investigation/Remediation Monitoring				
Global Id: SL208624048				
EDWARDS LIFESCIENCES	17511 ARMSTRONG	W 1/4 - 1/2 (0.492 mi.)	BU368	2031
Database: CPS-SLIC, Date of Government Version: 12/04/2023				
Facility Status: Open - Remediation				
Global Id: SL188053851				
BAXTER HEALTHCARE CO	17511 ARMSTRONG AVE.	W 1/4 - 1/2 (0.492 mi.)	BU369	2059
Database: SLIC REG 8, Date of Government Version: 04/03/2008				
Facility Status: Post-Investigation/Remediation Monitoring				

Lists of state and tribal registered storage tanks

CA UST: The Underground Storage Tank database contains registered USTs. USTs are regulated under Subtitle I of the Resource Conservation and Recovery Act (RCRA). The data come from the State Water Resources Control Board's Hazardous Substance Storage Container Database.

A review of the CA UST list, as provided by EDR, has revealed that there are 29 CA UST sites within approximately 0.25 miles of the target property.

<u>Equal/Higher Elevation</u>	<u>Address</u>	<u>Direction / Distance</u>	<u>Map ID</u>	<u>Page</u>
BEVERLY HILLS TRANSF	2481 ALTON PKWY	E 0 - 1/8 (0.024 mi.)	C8	25
Database: UST, Date of Government Version: 12/04/2023				
Facility Id: 1626				
THE BALDWIN COMPANY	16811 HALE AVE	ENE 0 - 1/8 (0.066 mi.)	P59	378
Database: UST, Date of Government Version: 12/04/2023				
Facility Id: 10181				
LEAVERTON BROS	16721 HALE AVE	NE 0 - 1/8 (0.069 mi.)	N67	464
Database: UST, Date of Government Version: 12/04/2023				

EXECUTIVE SUMMARY

Facility Id: 4132				
BERNEY CONSTRUCTION	16750 HALE AVE	ENE 0 - 1/8 (0.092 mi.)	Q90	538
Database: UST, Date of Government Version: 12/04/2023				
Facility Id: 12582				
SBC INTERNET DATA CE	2681 KELVIN	S 0 - 1/8 (0.108 mi.)	R118	632
Database: ORANGE CO. UST, Date of Government Version: 10/10/2023				
Facility Id: FA24198				
CLAIM JUMPER	16721 MILLIKAN AVE	ENE 1/8 - 1/4 (0.153 mi.)	AR213	1146
Database: UST, Date of Government Version: 12/04/2023				
Facility Id: 11202				
RICOH ELECTRONICS	2661 GATES AVE	ENE 1/8 - 1/4 (0.177 mi.)	AV248	1562
Database: UST, Date of Government Version: 12/04/2023				
Facility Id: 11629				
BRIGGS ELECTRIC INC	16662 MILLIKAN AVE	ENE 1/8 - 1/4 (0.177 mi.)	AW252	1565
Database: UST, Date of Government Version: 12/04/2023				
Facility Id: 11617				
WESTERN DESIGN CORPO	16952 MILLIKAN AVE	ESE 1/8 - 1/4 (0.181 mi.)	AX259	1579
Database: UST, Date of Government Version: 12/04/2023				
Facility Id: 15238				
SAFFELL & MC ADAMS I	2955 MAIN ST	S 1/8 - 1/4 (0.209 mi.)	BA274	1632
Database: UST, Date of Government Version: 12/04/2023				
Facility Id: 4101				
AMERICAN SPORTING GO	16542 MILLIKAN AVE	ENE 1/8 - 1/4 (0.223 mi.)	AV289	1673
Database: UST, Date of Government Version: 12/04/2023				
Facility Id: 11999				
MODEL GLASS CO	16691 NOYES AVE	E 1/8 - 1/4 (0.243 mi.)	BE300	1727
Database: UST, Date of Government Version: 12/04/2023				
Facility Id: 10185				
Lower Elevation	Address	Direction / Distance	Map ID	Page
LIDO VAN & STORAGE C	2200 ALTON PKWY	WNW 0 - 1/8 (0.092 mi.)	T84	531
Database: UST, Date of Government Version: 12/04/2023				
Facility Id: 1627				
ROGERSON AIRCRAFT CO	2201 ALTON PKWY	NW 0 - 1/8 (0.096 mi.)	T97	553
Database: UST, Date of Government Version: 12/04/2023				
Facility Id: 11762				
PRINTRONIX INC	17421 DERIAN AVE	SSW 0 - 1/8 (0.102 mi.)	W101	558
Database: UST, Date of Government Version: 12/04/2023				
Facility Id: 7004				
PACKARD-HUGHES INTER	17150 VON KARMAN AVE	W 0 - 1/8 (0.119 mi.)	AD139	720
Database: UST, Date of Government Version: 12/04/2023				
Facility Id: 4970				
IRVINE PROPERTIES	17352 VON KARMAN AVE	WSW 0 - 1/8 (0.120 mi.)	AE144	781
Database: UST, Date of Government Version: 12/04/2023				
Facility Id: 13727				
ST JOHN KNITS	17422 DERIAN	SSW 0 - 1/8 (0.122 mi.)	W148	794
Database: UST, Date of Government Version: 12/04/2023				
Database: ORANGE CO. UST, Date of Government Version: 10/10/2023				
Facility Id: FA24991				

EXECUTIVE SUMMARY

Facility Id: 80				
NEW ENGLAND MUTUAL L	17502 VON KARMAN AVE	SW 0 - 1/8 (0.123 mi.)	AG156	834
Database: UST, Date of Government Version: 12/04/2023				
Facility Id: 47				
ROYALTY CARPET MILLS	17352 DERIAN AVE	SSW 1/8 - 1/4 (0.127 mi.)	X164	876
Database: UST, Date of Government Version: 12/04/2023				
Database: ORANGE CO. UST, Date of Government Version: 10/10/2023				
Facility Id: FA24990				
Facility Id: FA0024990				
AVCO FINANCIAL SERVI	17770 CARTWRIGHT RD	SW 1/8 - 1/4 (0.132 mi.)	AJ172	940
Database: UST, Date of Government Version: 12/04/2023				
Facility Id: 20350				
ASOCIATES INFORMATIO	17770 CARTWRIGHT	SW 1/8 - 1/4 (0.132 mi.)	AJ174	953
Database: ORANGE CO. UST, Date of Government Version: 10/10/2023				
Facility Id: FA24289				
CENTURY CENTRE	2601 MAIN ST STE 500	SSW 1/8 - 1/4 (0.132 mi.)	AK177	954
Database: UST, Date of Government Version: 12/04/2023				
Database: ORANGE CO. UST, Date of Government Version: 10/10/2023				
Facility Id: FA0045223				
Facility Id: FA0045223				
CENTURY CENTRE	2601 MAIN ST	SSW 1/8 - 1/4 (0.132 mi.)	AK179	987
Database: UST, Date of Government Version: 12/04/2023				
Facility Id: 5974				
PRC DESOTO INTERNATI	17451 VON KARMAN AVE	WSW 1/8 - 1/4 (0.146 mi.)	AG201	1048
Database: UST, Date of Government Version: 12/04/2023				
Facility Id: 432				
SMITH TOOL COMPANY	17871 VON KARMAN AVE	SW 1/8 - 1/4 (0.156 mi.)	AG219	1160
Database: UST, Date of Government Version: 12/04/2023				
Facility Id: 862				
MYPRINT CORPORATION	2772 MAIN ST	SSW 1/8 - 1/4 (0.157 mi.)	AN226	1273
Database: UST, Date of Government Version: 12/04/2023				
Facility Id: 9968				
J & R MAIN STREET, L	2525 MAIN ST	SSW 1/8 - 1/4 (0.175 mi.)	AU244	1555
Database: UST, Date of Government Version: 12/04/2023				
Database: ORANGE CO. UST, Date of Government Version: 10/10/2023				
Facility Id: FA0066771				
Facility Id: FA0066771				
IRVINE INDUSTRIAL CO	2 PARK PLZ	S 1/8 - 1/4 (0.213 mi.)	BB278	1638
Database: UST, Date of Government Version: 12/04/2023				
Facility Id: 11659				

CA AST: A listing of aboveground storage tank petroleum storage tank locations.

A review of the CA AST list, as provided by EDR, has revealed that there are 10 CA AST sites within approximately 0.25 miles of the target property.

<u>Equal/Higher Elevation</u>	<u>Address</u>	<u>Direction / Distance</u>	<u>Map ID</u>	<u>Page</u>
Not reported	16666 VON KARMAN AVE	NNE 0 - 1/8 (0.060 mi.)	O55	365
Database: AST, Date of Government Version: 07/06/2016				
AT&T INTERNET SERVIC	2681 KELVIN AVE	S 0 - 1/8 (0.108 mi.)	R115	627
Database: AST, Date of Government Version: 07/06/2016				

EXECUTIVE SUMMARY

<u>Equal/Higher Elevation</u>	<u>Address</u>	<u>Direction / Distance</u>	<u>Map ID</u>	<u>Page</u>
Not reported Database: AST, Date of Government Version: 07/06/2016	2681 KELVIN AVE	S 0 - 1/8 (0.108 mi.)	R119	632
Not reported Database: AST, Date of Government Version: 07/06/2016	2525 MCGAW AVE	S 1/8 - 1/4 (0.169 mi.)	AT236	1451
<u>Lower Elevation</u>	<u>Address</u>	<u>Direction / Distance</u>	<u>Map ID</u>	<u>Page</u>
LATISYS IRVINE LLC Database: AST, Date of Government Version: 07/06/2016	17222 VON KARMAN	WSW 0 - 1/8 (0.093 mi.)	U91	542
SPRINT UNITED MANAGE Database: AST, Date of Government Version: 07/06/2016	17275 DERIAN AVE	SSW 0 - 1/8 (0.103 mi.)	Y106	569
Not reported Database: AST, Date of Government Version: 07/06/2016	17275 DERIAN	SSW 0 - 1/8 (0.103 mi.)	Y107	569
LATISYS-IRVINE Database: AST, Date of Government Version: 07/06/2016	17400 VON KARMAN AV	WSW 0 - 1/8 (0.123 mi.)	V154	831
Not reported Database: AST, Date of Government Version: 07/06/2016	17770 CARTWRIGHT RD	SW 1/8 - 1/4 (0.132 mi.)	AJ173	952
Not reported Database: AST, Date of Government Version: 07/06/2016	2640 MAIN ST	SSW 1/8 - 1/4 (0.191 mi.)	AY265	1607

Lists of state and tribal voluntary cleanup sites

CA VCP: Contains low threat level properties with either confirmed or unconfirmed releases and the project proponents have request that DTSC oversee investigation and/or cleanup activities and have agreed to provide coverage for DTSC's costs.

A review of the CA VCP list, as provided by EDR, and dated 10/23/2023 has revealed that there are 2 CA VCP sites within approximately 0.5 miles of the target property.

<u>Lower Elevation</u>	<u>Address</u>	<u>Direction / Distance</u>	<u>Map ID</u>	<u>Page</u>
KELVIN PROPERTY Status: No Further Action Facility Id: 30000002	2552 KELVIN AVENUE	SSW 0 - 1/8 (0.067 mi.)	61	380
ROYALTY CARPET MILLS Status: Active Facility Id: 60002889	17352 DERIAN AV	SSW 1/8 - 1/4 (0.127 mi.)	X167	918

ADDITIONAL ENVIRONMENTAL RECORDS

Local Lists of Hazardous waste / Contaminated Sites

CA HIST Cal-Sites: Formerly known as ASPIS, this database contains both known and potential hazardous substance sites. The source is the California Department of Toxic Substance Control. No longer updated by the state agency. It has been replaced by ENVIROSTOR.

A review of the CA HIST Cal-Sites list, as provided by EDR, and dated 08/08/2005 has revealed that

EXECUTIVE SUMMARY

there is 1 CA HIST Cal-Sites site within approximately 1 mile of the target property.

<u>Lower Elevation</u>	<u>Address</u>	<u>Direction / Distance</u>	<u>Map ID</u>	<u>Page</u>
AUDIO MAGNETICS	2602 MICHELSON DR	SSW 1/2 - 1 (0.859 mi.)	BZ380	2121

CA CERS HAZ WASTE: List of sites in the California Environmental Protection Agency (CalEPA) Regulated Site Portal which fall under the Hazardous Chemical Management, Hazardous Waste Onsite Treatment, Household Hazardous Waste Collection, Hazardous Waste Generator, and RCRA LQ HW Generator programs.

A review of the CA CERS HAZ WASTE list, as provided by EDR, and dated 10/16/2023 has revealed that there are 19 CA CERS HAZ WASTE sites within approximately 0.25 miles of the target property.

<u>Equal/Higher Elevation</u>	<u>Address</u>	<u>Direction / Distance</u>	<u>Map ID</u>	<u>Page</u>
USARC SANTA ANA	2345 BARRANCA PARKWA	NE 0 - 1/8 (0.041 mi.)	J32	193
BERTEA CORP LOGISTIC	16666 VON KARMAN AV	NNE 0 - 1/8 (0.060 mi.)	O54	334
SUPER COLOR DIGITAL	16761 HALE AVE	ENE 0 - 1/8 (0.067 mi.)	P63	387
BACON ACQUISITIONS L	16731 HALE AVE.	ENE 0 - 1/8 (0.067 mi.)	Q65	428
SPECTRUM SCIENTIFIC	16692 HALE AVE STE A	ENE 0 - 1/8 (0.088 mi.)	N79	505
VON KARMAN PLAZA	16555 VON KARMAN AVE	NNE 0 - 1/8 (0.107 mi.)	Z113	588
GISH BIOMEDICAL INC	2681 KELVIN AVE.	S 0 - 1/8 (0.108 mi.)	R114	593
SALLY BEAUTY SUPPLY	16585 VON KARMAN # 2	NNE 0 - 1/8 (0.118 mi.)	Z131	700
G T STYLING INC	16702 VON KARMAN AVE	NNE 0 - 1/8 (0.118 mi.)	AC138	711
COURTNEY WATERPROOFI	16781 MILLIKAN AVE	ENE 1/8 - 1/4 (0.153 mi.)	AQ212	1137
B BRAUN MEDICAL INC	2525 MCGAW AVE	S 1/8 - 1/4 (0.169 mi.)	AT233	1293
PRECISION STAMPING &	16841 NOYES AVE	ESE 1/8 - 1/4 (0.247 mi.)	BG304	1737

<u>Lower Elevation</u>	<u>Address</u>	<u>Direction / Distance</u>	<u>Map ID</u>	<u>Page</u>
THE DOT PRINTER	2424 MCGAW AVE	SSW 0 - 1/8 (0.027 mi.)	D16	51
PRO-DEX INC	2361 MCGAW AVE	SW 0 - 1/8 (0.032 mi.)	B20	81
OCPC	2485 DA VINCI	SW 0 - 1/8 (0.056 mi.)	H50	317
TOMORROW'S LOOK INC	17462 VON KARMAN AVE	SW 0 - 1/8 (0.123 mi.)	AG152	813
ROGERSON AIRCRAFT CO	16940 VON KARMAN AVE	NNW 1/8 - 1/4 (0.127 mi.)	AI161	841
AMAZON.COM SERVICES	17871 VON KARMAN AVE	SW 1/8 - 1/4 (0.156 mi.)	AG221	1163
GLOBAL METAL SOLUTIO	2150 MCGAW AVE	W 1/8 - 1/4 (0.220 mi.)	BD287	1652

Local Lists of Registered Storage Tanks

CA SWEEPS UST: Statewide Environmental Evaluation and Planning System. This underground storage tank listing was updated and maintained by a company contacted by the SWRCB in the early 1990's. The listing is no longer updated or maintained. The local agency is the contact for more information on a site on the SWEEPS list.

A review of the CA SWEEPS UST list, as provided by EDR, and dated 06/01/1994 has revealed that there are 11 CA SWEEPS UST sites within approximately 0.25 miles of the target property.

<u>Equal/Higher Elevation</u>	<u>Address</u>	<u>Direction / Distance</u>	<u>Map ID</u>	<u>Page</u>
S & M MOVING Status: A Tank Status: A Comp Number: 1626	2481 ALTON	E 0 - 1/8 (0.024 mi.)	C3	13
BALDWIN FLEET SERVIC	16811 HALE AVE	ENE 0 - 1/8 (0.066 mi.)	P60	379

EXECUTIVE SUMMARY

Facility Id: 00000002911				
LEAVERTON BROS	16721 HALE AVE	NE 0 - 1/8 (0.069 mi.)	N69	470
Facility Id: 00000020280				
PRINTRONIX INC	16702 VON KARMAN	NNE 0 - 1/8 (0.118 mi.)	AC137	710
Facility Id: 00000009633				
KENDALL MCGAW LABS I	2525 MCGAW AV	S 1/8 - 1/4 (0.169 mi.)	AT238	1458
Facility Id: 00000045505				
RICOH CORPORATION	2661 GATES AVENUE	ENE 1/8 - 1/4 (0.177 mi.)	AV250	1564
Facility Id: 00000021778				
SAFFELL & MCADAM, IN	2955 MAIN ST	S 1/8 - 1/4 (0.209 mi.)	BA272	1630
Facility Id: 00000037495				
SAFFELL AND MCADAM I	2955 SE MAIN STREET	S 1/8 - 1/4 (0.209 mi.)	BA275	1633
MODEL GLASS CO	16691 NOYES AVE	E 1/8 - 1/4 (0.243 mi.)	BE300	1727
Facility Id: 00000053649				

<u>Lower Elevation</u>	<u>Address</u>	<u>Direction / Distance</u>	<u>Map ID</u>	<u>Page</u>
LIDO VAN AND STORAGE	2200 ALTON PKWY	WNW 0 - 1/8 (0.092 mi.)	T82	527
Facility Id: 00000024761				
LIDO VAN AND STORAGE	2200 ALTON AVE	WNW 0 - 1/8 (0.092 mi.)	T86	533
ENTHONE INC	16782 VON KARMAN AVE	N 0 - 1/8 (0.118 mi.)	AB123	639
Facility Id: 00000007424				
HUGHES AIRCRAFT CO	17150 VON KARMAN AVE	W 0 - 1/8 (0.119 mi.)	AD140	721
Facility Id: 00000015496				
ROYALTY CARPET MILLS	17353 DERIAN AVE	SSW 1/8 - 1/4 (0.127 mi.)	X163	874
Facility Id: 00000046214				
PLAN HOLD CORP	17421 VON KARMAN AV	WSW 1/8 - 1/4 (0.145 mi.)	AE197	1041
Facility Id: 00000064643				
PRC DESOTO INTERNATI	17451 VON KARMAN AVE	WSW 1/8 - 1/4 (0.146 mi.)	AG201	1048
Facility Id: 00000003300				
DEFT INC (IRVINE PLA	17451 VON KARMAN AVE	WSW 1/8 - 1/4 (0.146 mi.)	AG202	1111
Facility Id: 00000003301				
AMAZON.COM SERVICES	17871 VON KARMAN AVE	SW 1/8 - 1/4 (0.156 mi.)	AG221	1163
Facility Id: 00000047870				
STATION #5492	2425 MAIN ST	SW 1/8 - 1/4 (0.227 mi.)	BF292	1678
Facility Id: 00000043716				
UNION OIL SERVICE ST	2425 MAIN ST	SW 1/8 - 1/4 (0.227 mi.)	BF293	1679
Facility Id: 00000019991				

CA FID UST: The Facility Inventory Database contains active and inactive underground storage tank locations. The source is the State Water Resource Control Board.

A review of the CA FID UST list, as provided by EDR, and dated 10/31/1994 has revealed that there are 10 CA FID UST sites within approximately 0.25 miles of the target property.

<u>Equal/Higher Elevation</u>	<u>Address</u>	<u>Direction / Distance</u>	<u>Map ID</u>	<u>Page</u>
S & M MOVING	2481 ALTON	E 0 - 1/8 (0.024 mi.)	C3	13

EXECUTIVE SUMMARY

Facility Id: 30001331 Status: A				
BALDWIN FLEET SERVIC	16811 HALE AVE	ENE 0 - 1/8 (0.066 mi.)	P60	379
Facility Id: 30004072 Status: A				
LEAVERTON BROS	16721 HALE AVE	NE 0 - 1/8 (0.069 mi.)	N69	470
Facility Id: 30007007 Status: A				
BERNEY CONSTRUCTION	16750 HALE AVE	ENE 0 - 1/8 (0.092 mi.)	Q89	538
Facility Id: 30005355 Status: A				
Lower Elevation	Address	Direction / Distance	Map ID	Page
ROGERSON AIRCRAFT CO	2201 ALTON AVE	NW 0 - 1/8 (0.096 mi.)	T94	547
Facility Id: 30014682 Status: A				
ROYALTY CARPET MILLS	17353 DERIAN AVE	SSW 0 - 1/8 (0.102 mi.)	X104	567
Facility Id: 30017253 Status: A				
HUGHES AIRCRAFT CO	17150 VON KARMAN AVE	W 0 - 1/8 (0.119 mi.)	AD140	721
Facility Id: 30000429 Status: A				
ST. JOHN KNITS	17422	SSW 0 - 1/8 (0.123 mi.)	157	835
Facility Id: 30001069 Status: A				
AVCO FINANCIAL SERVI	17770 CARTWRIGHT RD	SW 1/8 - 1/4 (0.132 mi.)	AJ172	940
Facility Id: 30000953 Status: A				
PRC DESOTO INTERNATI	17451 VON KARMAN AVE	WSW 1/8 - 1/4 (0.146 mi.)	AG201	1048
Facility Id: 30000686 Status: I				

CA CERS TANKS: List of sites in the California Environmental Protection Agency (CalEPA) Regulated Site Portal which fall under the Aboveground Petroleum Storage and Underground Storage Tank regulatory programs.

A review of the CA CERS TANKS list, as provided by EDR, and dated 10/16/2023 has revealed that there are 8 CA CERS TANKS sites within approximately 0.25 miles of the target property.

Equal/Higher Elevation	Address	Direction / Distance	Map ID	Page
USARC SANTA ANA	2345 BARRANCA PARKWA	NE 0 - 1/8 (0.041 mi.)	J32	193
BERTEA CORP LOGISTIC	16666 VON KARMAN AV	NNE 0 - 1/8 (0.060 mi.)	O54	334
GISH BIOMEDICAL INC	2681 KELVIN AVE.	S 0 - 1/8 (0.108 mi.)	R114	593
G T STYLING INC	16702 VON KARMAN AVE	NNE 0 - 1/8 (0.118 mi.)	AC138	711
B BRAUN MEDICAL INC	2525 MCGAW AVE	S 1/8 - 1/4 (0.169 mi.)	AT233	1293
Lower Elevation	Address	Direction / Distance	Map ID	Page
METROPOLITAN LIFE IN	2601 MAIN ST	SSW 1/8 - 1/4 (0.132 mi.)	AK178	955
2525 MAIN APARTMENTS	2525 MAIN STREET	SSW 1/8 - 1/4 (0.175 mi.)	AU243	1504
VERIZON WIRELESS	2640 MAIN ST	SSW 1/8 - 1/4 (0.191 mi.)	AY264	1599

EXECUTIVE SUMMARY

Local Land Records

CA DEED: The use of recorded land use restrictions is one of the methods the DTSC uses to protect the public from unsafe exposures to hazardous substances and wastes .

A review of the CA DEED list, as provided by EDR, and dated 11/22/2023 has revealed that there is 1 CA DEED site within approximately 0.5 miles of the target property.

<u>Equal/Higher Elevation</u>	<u>Address</u>	<u>Direction / Distance</u>	<u>Map ID</u>	<u>Page</u>
<i>EQR- MILLIKAN AVE. L</i> Status: COMPLETED - CASE CLOSED Envirostor ID: T10000005310	<i>16931 MILLIKAN AVE.</i>	<i>ESE 1/8 - 1/4 (0.148 mi.)</i>	<i>AH205</i>	<i>1120</i>

Other Ascertainable Records

RCRA NonGen / NLR: RCRAInfo is EPA's comprehensive information system, providing access to data supporting the Resource Conservation and Recovery Act (RCRA) of 1976 and the Hazardous and Solid Waste Amendments (HSWA) of 1984. The database includes selective information on sites which generate, transport, store, treat and/or dispose of hazardous waste as defined by the Resource Conservation and Recovery Act (RCRA). Non-Generators do not presently generate hazardous waste.

A review of the RCRA NonGen / NLR list, as provided by EDR, and dated 12/04/2023 has revealed that there are 79 RCRA NonGen / NLR sites within approximately 0.25 miles of the target property.

<u>Equal/Higher Elevation</u>	<u>Address</u>	<u>Direction / Distance</u>	<u>Map ID</u>	<u>Page</u>
INDUSTRIAL METAL SUP EPA ID:: CAC003170865	2481 ALTON PARKWAY	E 0 - 1/8 (0.024 mi.)	C4	18
WOOD FLOORING DISTRI EPA ID:: CAP000163725	2481 ALTON PKWY	E 0 - 1/8 (0.024 mi.)	C5	21
NH RESEARCH EPA ID:: CAL000476841	16601 HALE AVE	NE 0 - 1/8 (0.029 mi.)	F17	74
NH RESEARCH EPA ID:: CAC003194660	16601 HALE AVE.	NE 0 - 1/8 (0.029 mi.)	F18	76
BOOSTER FUELS INC EPA ID:: CAL000456115	2345 BARRANCA PARKWA	NE 0 - 1/8 (0.041 mi.)	J27	181
BOOSTER FUELS EPA ID:: CAC003050152	2345 BARRANCA PARKWA	NE 0 - 1/8 (0.041 mi.)	J28	184
BOOSTER FUELS EPA ID:: CAC002999107	2345 BARRANCA PARKWA	NE 0 - 1/8 (0.041 mi.)	J29	186
BOOSTER FUELS EPA ID:: CAC003033426	2345 BARRANCA PARKWA	NE 0 - 1/8 (0.041 mi.)	J30	188
BOOSTER FUELS EPA ID:: CAC003067955	2345 BARRANCA PARKWA	NE 0 - 1/8 (0.041 mi.)	J31	191
BOOSTER FUELS EPA ID:: CAC003018416	2345 BARRANCA PARKWA	NE 0 - 1/8 (0.041 mi.)	J33	206
BOOSTER FUELS EPA ID:: CAC003013205	2345 BARRANCA PARKWA	NE 0 - 1/8 (0.041 mi.)	J34	208
E-WASTE SECURITY LLC	2400 BARRANCA PKWY	NE 0 - 1/8 (0.047 mi.)	K41	264

EXECUTIVE SUMMARY

EPA ID:: CAL000472206				
AMERICAN ZETTLER INC	16881 HALE AVE	ENE 0 - 1/8 (0.054 mi.)	M47	283
EPA ID:: CAD981374101				
RUDOLPH & SLETTEN IN	16851 HALE AVE	ENE 0 - 1/8 (0.055 mi.)	M48	285
EPA ID:: CAL000281010				
NEWPORT MEAT SOUTHER	16691 HALE AVE	NE 0 - 1/8 (0.059 mi.)	N52	330
EPA ID:: CAL000366317				
ROYAL ADHESIVES AND	16731 HALE AVE	ENE 0 - 1/8 (0.067 mi.)	Q64	426
EPA ID:: CAL000427411				
MV PUBLIC TRANSPORTA	16721 HALE AVE STE 1	NE 0 - 1/8 (0.069 mi.)	N68	468
EPA ID:: CAL000332147				
GT TECHNIK	16842 HALE AVE	ENE 0 - 1/8 (0.082 mi.)	P76	495
EPA ID:: CAL000430841				
CIRTEL CIRPACK CIRCU	16692 HALE AVE	ENE 0 - 1/8 (0.088 mi.)	N77	497
EPA ID:: CAD981389414				
SPECTRUM SCIENTIFIC	16692 HALE AVE STE A	ENE 0 - 1/8 (0.088 mi.)	N80	523
EPA ID:: CAL000315230				
PMI CHARTER LLC SOFI	2750 KELVIN AVENUE	S 0 - 1/8 (0.091 mi.)	S81	525
EPA ID:: CAC003013281				
YOR HEALTH	2802 KELVIN AVE	S 0 - 1/8 (0.106 mi.)	S108	570
EPA ID:: CAC003065698				
WESTERN DIGITAL CORP	2802 KELVIN AVE	S 0 - 1/8 (0.106 mi.)	S109	572
EPA ID:: CAD982471666				
SPARTON LLC IRVINE	2802 KELVIN AVE STE	S 0 - 1/8 (0.106 mi.)	S110	575
EPA ID:: CAL000433185				
DAWN US HOLDINGS LLC	2681 KELVIN AVE	S 0 - 1/8 (0.108 mi.)	R116	628
EPA ID:: CAL000475461				
PACIFIC BELL TELEPHO	2681 KELVIN AVE	S 0 - 1/8 (0.108 mi.)	R117	630
EPA ID:: CAL000314323				
LARSENS CLEANERS INC	16585 VON KARMEN AVE	NNE 0 - 1/8 (0.118 mi.)	Z129	669
EPA ID:: CAL000138331				
SALLY BEAUTY SUPPLY	16585 VON KARMAN AVE	NNE 0 - 1/8 (0.118 mi.)	Z132	702
EPA ID:: CAL000412082				
CONSULTING INVESTING	2493 DU BRIDGE AVE	ESE 0 - 1/8 (0.125 mi.)	AH159	836
EPA ID:: CAL000458038				
CP-CARRILLO INC	2493 DUBRIDGE AVE	ESE 0 - 1/8 (0.125 mi.)	AH160	839
EPA ID:: CAL000439523				
BRE CA OFFICE OWNER,	16715 VON KARMAN AVE	NNE 1/8 - 1/4 (0.134 mi.)	AL182	992
EPA ID:: CAC003043886				
MESSER	2502 BARRANCA PARKWA	NE 1/8 - 1/4 (0.142 mi.)	AM192	1020
EPA ID:: CAC003213379				
IMURAYA USA INC	2502 BARRANCA PKWY	NE 1/8 - 1/4 (0.142 mi.)	AM193	1022
EPA ID:: CAL000405020				
THYSSENKRUPP ELEVATO	2853 KELVIN AVE	S 1/8 - 1/4 (0.148 mi.)	AO203	1115
EPA ID:: CAC002998775				
JHC-GRANITE LP / DBA	2853 KELVIN AVE. SUI	S 1/8 - 1/4 (0.148 mi.)	AO204	1118

EXECUTIVE SUMMARY

EPA ID:: CAC003018371				
COURTNEY WATERPROOFI EPA ID:: CAL000296100	16781 MILLIKAN AVE	ENE 1/8 - 1/4 (0.153 mi.)	AQ211	1135
CLOVER VISUAL COMMUN EPA ID:: CAL000461695	16691 MILLIKAN AVE	ENE 1/8 - 1/4 (0.153 mi.)	AR215	1151
PREMISE HEALTH OF CA EPA ID:: CAL000445415	2525 MCGAW AVE	S 1/8 - 1/4 (0.169 mi.)	AT240	1494
AMIR EVANS EPA ID:: CAC003082432	2525 MCGAW AVE	S 1/8 - 1/4 (0.169 mi.)	AT241	1497
AMERICAN POWER SYSTE EPA ID:: CAL000273173	16782 MILLIKAN AVE	E 1/8 - 1/4 (0.177 mi.)	AQ255	1570
PAIR EYEWEAR EPA ID:: CAL000481449	16592 MILLIKAN AVE	ENE 1/8 - 1/4 (0.178 mi.)	AV258	1577
MEADE INSTRUMENTS EPA ID:: CA0000029157	16542 MILLIKAN AVE	ENE 1/8 - 1/4 (0.223 mi.)	AV290	1674
FANCY SPEED DISTRIBU EPA ID:: CAL000454781	16751 NOYES AVE	E 1/8 - 1/4 (0.238 mi.)	BE295	1680
T C COSMOTRONIC INC EPA ID:: CAD046607511	16721 NOYES AVENUE	E 1/8 - 1/4 (0.240 mi.)	BE297	1684
SFC MARKETS INCORPOR EPA ID:: CAL000402876	2180 BARRANCA PKWY	N 1/8 - 1/4 (0.246 mi.)	302	1732
PRECISION STAMPING & EPA ID:: CAD981998594	16841 NOYES AVE	ESE 1/8 - 1/4 (0.247 mi.)	BG303	1735

<u>Lower Elevation</u>	<u>Address</u>	<u>Direction / Distance</u>	<u>Map ID</u>	<u>Page</u>
PRO-DEX INC EPA ID:: CAL000332089	2361 MCGAW AVE	SW 0 - 1/8 (0.032 mi.)	B22	172
THEROX INC EPA ID:: CAL000321140	17500 CARTWRIGHT RD	SW 0 - 1/8 (0.040 mi.)	I25	177
AIR PRODUCTS AND CHE EPA ID:: CAC003018916	17461 DERIAN AVENUE	SSW 0 - 1/8 (0.042 mi.)	G39	259
EMLAB P&K-IRVINE EPA ID:: CAL000382373	17461 DERIAN AVE STE	SSW 0 - 1/8 (0.042 mi.)	G40	262
ZAYO GROUP HOLDINGS EPA ID:: CAC003053949	17222 VON KARMAN AVE	WSW 0 - 1/8 (0.093 mi.)	U92	542
ROGERSON AIRCRAFT CO EPA ID:: CAC002988975	2201 ALTON PKWY	NW 0 - 1/8 (0.096 mi.)	T95	548
ROGERSON AIRCRAFT CO EPA ID:: CAC003021445	2201 ALTON PKWY	NW 0 - 1/8 (0.096 mi.)	T96	550
IRVINE COMPANY OFFIC EPA ID:: CAC003159912	17421 DERIAN AVE.	SSW 0 - 1/8 (0.102 mi.)	W102	564
CHROMATIC PRODUCTION EPA ID:: CAL000328595	16782 VON KARMAN AVE	N 0 - 1/8 (0.118 mi.)	AB122	637
HUGHES AIRCRAFT CO EPA ID:: CAD076071737	17150 VON KARMAN AVE	W 0 - 1/8 (0.119 mi.)	AD140	721
MOK CHONG	2801 MAIN STREET	S 0 - 1/8 (0.121 mi.)	AF146	790

EXECUTIVE SUMMARY

EPA ID:: CAC002969672					
TOMORROW'S LOOK INC EPA ID:: CAL000366235	17462 VON KARMAN AVE	SW 0 - 1/8 (0.123 mi.)	AG150	807	
ZAYO GROUP HOLDINGS EPA ID:: CAC003050161	17400 VON KARMAN AVE	WSW 0 - 1/8 (0.123 mi.)	V155	832	
ROGERSON AIRCRAFT CO EPA ID:: CAL000235893	16940 VON KARMAN AVE	NNW 1/8 - 1/4 (0.127 mi.)	AI162	872	
GEDDES MANUFACTURING EPA ID:: CAC003258081	17532 VON KARMAN AVE	SW 1/8 - 1/4 (0.131 mi.)	AA169	935	
EQUITY OFFICE EPA ID:: CAC003047020	16795 VON KARMAN AVE	N 1/8 - 1/4 (0.134 mi.)	AB180	988	
IRVINE PRINTING EPA ID:: CAL000477644	17155 VON KARMAN AVE	W 1/8 - 1/4 (0.141 mi.)	AD184	1001	
SGS NORTH AMERICA EPA ID:: CAC002970393	17165 VON KARMAN AVE	W 1/8 - 1/4 (0.141 mi.)	AD186	1005	
ECC, LLC DBA EXECUTI EPA ID:: CAC003183142	17175 VON KARMAN	W 1/8 - 1/4 (0.141 mi.)	AD188	1010	
RAMBOLL US CONSULTIN EPA ID:: CAC003104809	17175 VON KARMAN AVE	W 1/8 - 1/4 (0.141 mi.)	AD189	1013	
LAP MOTORSPORTS USA EPA ID:: CAL000459977	17175 VON KARMAN AVE	W 1/8 - 1/4 (0.141 mi.)	AD190	1015	
BRE CA OFFICE OWNER, EPA ID:: CAC003056572	16969 VON KARMAN AVE	NNW 1/8 - 1/4 (0.143 mi.)	AI195	1038	
CLPF 9TH ST VON KARM EPA ID:: CAC003157461 EPA ID:: CAC003183230	17451 VON KARMAN AVE	WSW 1/8 - 1/4 (0.146 mi.)	AG200	1046	
PRC DESOTO INTERNATI EPA ID:: CAD008254195	17451 VON KARMAN AVE	WSW 1/8 - 1/4 (0.146 mi.)	AG201	1048	
BENCHMARK COSMETIC L EPA ID:: CAL000441324	17536 VON KARMAN AVE	SW 1/8 - 1/4 (0.153 mi.)	AA216	1153	
BENCHMARK COSMETIC L EPA ID:: CAC003134675 EPA ID:: CAC003211075 EPA ID:: CAR000314880	17536 VON KARMAN AVE	SW 1/8 - 1/4 (0.153 mi.)	AA217	1155	
KB HOME COASTAL, INC EPA ID:: CAC002988296	2182 ALTON PARKWAY	WNW 1/8 - 1/4 (0.165 mi.)	231	1290	
J&R MAIN STREET LLC EPA ID:: CAC003087411	2525 MAIN STREET	SSW 1/8 - 1/4 (0.175 mi.)	AU245	1556	
LIQUID HANDLING SYST EPA ID:: CAR000014290	17422 MURPHY AVE	S 1/8 - 1/4 (0.204 mi.)	AZ269	1612	
EXECUTIVE AUTO SERVI EPA ID:: CAC002996597	2 PARK PLAZA	S 1/8 - 1/4 (0.213 mi.)	BB276	1634	
JAMBOREE CENTER EPA ID:: CAC003186887 EPA ID:: CAC003169991	2 PARK PLAZA	S 1/8 - 1/4 (0.213 mi.)	BB277	1636	
PICCADILLY CLEANERS EPA ID:: CAL000333394	2540 MAIN ST STE C	SSW 1/8 - 1/4 (0.214 mi.)	BC283	1643	
KDF CITY TOWERS LP	2400 MAIN ST. SUITE	SW 1/8 - 1/4 (0.239 mi.)	BF296	1682	

EXECUTIVE SUMMARY

EPA ID:: CAC003072378

FUDS: The Listing includes locations of Formerly Used Defense Sites Properties where the US Army Corps Of Engineers is actively working or will take necessary cleanup actions.

A review of the FUDS list, as provided by EDR, and dated 09/28/2023 has revealed that there are 2 FUDS sites within approximately 1 mile of the target property.

<u>Equal/Higher Elevation</u>	<u>Address</u>	<u>Direction / Distance</u>	<u>Map ID</u>	<u>Page</u>
NAVAL AIR STATION		NNE 1/2 - 1 (0.596 mi.)	BX374	2109
MCAS SANTA ANA		NE 1/2 - 1 (0.682 mi.)	BY377	2113

PFAS ECHO: Regulators and the public have expressed interest in knowing which regulated entities may be using PFAS. EPA has developed a dataset from various sources that show which industries may be handling PFAS. Approximately 120,000 facilities subject to federal environmental programs have operated or currently operate in industry sectors with processes that may involve handling and/or release of PFAS.

A review of the PFAS ECHO list, as provided by EDR, and dated 09/23/2023 has revealed that there are 23 PFAS ECHO sites within approximately 0.25 miles of the target property.

<u>Equal/Higher Elevation</u>	<u>Address</u>	<u>Direction / Distance</u>	<u>Map ID</u>	<u>Page</u>
SHELDAHL INC ORANGE		NNE 0 - 1/8 (0.047 mi.)	L43	274
ROSEMOUNT ANALYTICAL		NE 0 - 1/8 (0.059 mi.)	J53	332
DICEON ELECTRONICS I		ENE 0 - 1/8 (0.064 mi.)	M58	377
GISH BIOMEDICAL INC		S 0 - 1/8 (0.096 mi.)	R98	554
SPARTON LLC IRVINE	2802 KELVIN AVE STE	S 0 - 1/8 (0.106 mi.)	S111	577
T C COSMOTRONIC INC		E 1/8 - 1/4 (0.227 mi.)	BE291	1677
L.T. LITHO & PRINTIN	16811 NOYES AVE	E 1/8 - 1/4 (0.243 mi.)	BG299	1722
CALIFOAM DIV OF MOBA		N 1/8 - 1/4 (0.248 mi.)	305	1759
T C COSMOTRONIC INC		E 1/8 - 1/4 (0.250 mi.)	BE306	1761

<u>Lower Elevation</u>	<u>Address</u>	<u>Direction / Distance</u>	<u>Map ID</u>	<u>Page</u>
DOT PRINTER THE		SSW 0 - 1/8 (0.025 mi.)	D12	37
PRO-DEX INC	2361 MCGAW AVE	SW 0 - 1/8 (0.032 mi.)	B21	171
KELMSCOTT COMMUNICAT		SW 0 - 1/8 (0.038 mi.)	H24	176
THEROX INC	17500 CARTWRIGHT RD	SW 0 - 1/8 (0.040 mi.)	I26	179
ADVANCED BIOCATALYTI		SSW 0 - 1/8 (0.063 mi.)	H57	375
ORANGE COUNTY PRINTI		SW 0 - 1/8 (0.068 mi.)	H66	462
ROYALTY CARPET MILLS		SSW 0 - 1/8 (0.114 mi.)	X120	633
TECHNICA USA	16782 VON KARMAN AVE	N 0 - 1/8 (0.118 mi.)	AB126	664
DELPHI CONNECTION SY		W 1/8 - 1/4 (0.130 mi.)	AD168	934
ENTHONE INC		N 1/8 - 1/4 (0.131 mi.)	AB170	937
PRC DESOTO INTERNATI		SW 1/8 - 1/4 (0.134 mi.)	AG181	991
MYPRINT CORPORATION		SSW 1/8 - 1/4 (0.144 mi.)	AN196	1040
GLOBAL METAL SOLUTIO	2150 MCGAW AVENUE	W 1/8 - 1/4 (0.220 mi.)	BD286	1650
R C DESIGNS INTERNAT		SSE 1/8 - 1/4 (0.221 mi.)	AZ288	1672

EXECUTIVE SUMMARY

CA PFAS: A listing of PFAS contaminated sites included in the GeoTracker database.

A review of the CA PFAS list, as provided by EDR, and dated 11/30/2023 has revealed that there is 1 CA PFAS site within approximately 0.25 miles of the target property.

<u>Lower Elevation</u>	<u>Address</u>	<u>Direction / Distance</u>	<u>Map ID</u>	<u>Page</u>
ROYALTY CARPET MILLS	17352 DERIAN AV	SSW 1/8 - 1/4 (0.127 mi.)	X167	918

CA Cortese: The sites for the list are designated by the State Water Resource Control Board (LUST), the Integrated Waste Board (SWF/LS), and the Department of Toxic Substances Control (Cal-Sites).

A review of the CA Cortese list, as provided by EDR, and dated 09/19/2023 has revealed that there are 42 CA Cortese sites within approximately 0.5 miles of the target property.

<u>Equal/Higher Elevation</u>	<u>Address</u>	<u>Direction / Distance</u>	<u>Map ID</u>	<u>Page</u>
S & M MOVING Cleanup Status: COMPLETED - CASE CLOSED	2481 ALTON	E 0 - 1/8 (0.024 mi.)	C3	13
STOCKLAND CO THE Cleanup Status: COMPLETED - CASE CLOSED	2332 BARRANCA PKWY	NNE 0 - 1/8 (0.025 mi.)	A9	26
LEAVERTON BROS Cleanup Status: COMPLETED - CASE CLOSED	16721 HALE AVE	NE 0 - 1/8 (0.069 mi.)	N67	464
CIRTEL CIRPACK CIRCU Cleanup Status: COMPLETED - CASE CLOSED	16692 HALE AVE	ENE 0 - 1/8 (0.088 mi.)	N77	497
BERNEY CONSTRUCTION Cleanup Status: COMPLETED - CASE CLOSED	16750 HALE AVE	ENE 0 - 1/8 (0.092 mi.)	Q90	538
CLAIM JUMPER Cleanup Status: COMPLETED - CASE CLOSED	16721 MILLIKAN AVE	ENE 1/8 - 1/4 (0.153 mi.)	AR213	1146
WALGREEN CO STORE 92 Cleanup Status: COMPLETED - CASE CLOSED	2525 MCGAW AVE	S 1/8 - 1/4 (0.169 mi.)	AT237	1452
APPLIED GEOSCIENCES, Cleanup Status: COMPLETED - CASE CLOSED	2661 GATES AVE	ENE 1/8 - 1/4 (0.177 mi.)	AV247	1559
BRIGGS & SONS Cleanup Status: COMPLETED - CASE CLOSED	16662 MILLIKAN	ENE 1/8 - 1/4 (0.177 mi.)	AW253	1566
WESTERN DESIGN CORPO Cleanup Status: COMPLETED - CASE CLOSED	16952 MILLIKAN	ESE 1/8 - 1/4 (0.181 mi.)	AX261	1592
SAFFELL & MCADAM Cleanup Status: COMPLETED - CASE CLOSED	2955 MAIN	S 1/8 - 1/4 (0.209 mi.)	BA271	1627
MODEL GLASS CO Cleanup Status: COMPLETED - CASE CLOSED	16691 NOYES AVE	E 1/8 - 1/4 (0.243 mi.)	BE300	1727
ASTECH FACILITY Cleanup Status: COMPLETED - CASE CLOSED	16680 ARMSTRONG AVE	NNW 1/4 - 1/2 (0.358 mi.)	BL327	1873
U.S. POST OFFICE - I Cleanup Status: COMPLETED - CASE CLOSED	17192 MURPHY AVE	SSE 1/4 - 1/2 (0.377 mi.)	BJ332	1896
CML GROUP PROPERTY Cleanup Status: COMPLETED - CASE CLOSED	1939 DEERE AVE	NNW 1/4 - 1/2 (0.418 mi.)	BP342	1914
KENNETH OSBORNE AND Cleanup Status: COMPLETED - CASE CLOSED	17141 MURPHY	SSE 1/4 - 1/2 (0.421 mi.)	BN345	1925
UNIVERSITY COPY SYST	2805 BARRANCA	E 1/4 - 1/2 (0.475 mi.)	BV362	2009

EXECUTIVE SUMMARY

Cleanup Status: COMPLETED - CASE CLOSED

C & W ACTION RENTALS 16401 CONSTRUCTION ENE 1/4 - 1/2 (0.475 mi.) BV364 2013
 Cleanup Status: COMPLETED - CASE CLOSED

NEWPORT PRECISION OP 1931 DEERE AVE NNW 1/4 - 1/2 (0.484 mi.) BW366 2023
 Cleanup Status: COMPLETED - CASE CLOSED

Lower Elevation	Address	Direction / Distance	Map ID	Page
MARSHALL ALUMINUM Cleanup Status: COMPLETED - CASE CLOSED	2206 ALTON	WSW 0 - 1/8 (0.026 mi.)	E14	39
GW CLEANUP-IRVINE, D WAREHOUSE SITE Cleanup Status: COMPLETED - CASE CLOSED	17461 DERIAN 2712 KELVIN	SSW 0 - 1/8 (0.042 mi.) SSW 0 - 1/8 (0.079 mi.)	G36 R72	242 484
LIDO VAN & STORAGE Cleanup Status: COMPLETED - CASE CLOSED	2200 ALTON	WNW 0 - 1/8 (0.092 mi.)	T83	528
ENTHONE INC Cleanup Status: COMPLETED - CASE CLOSED	16782 VON KARMAN AVE	N 0 - 1/8 (0.118 mi.)	AB123	639
HUGHES AIRCRAFT CO Cleanup Status: COMPLETED - CASE CLOSED	17150 VON KARMAN AVE	W 0 - 1/8 (0.119 mi.)	AD140	721
IRVINE PROPERTIES Cleanup Status: COMPLETED - CASE CLOSED	17352 VON KARMAN AVE	WSW 0 - 1/8 (0.120 mi.)	AE144	781
ST JOHN KNITS Cleanup Status: COMPLETED - CASE CLOSED	17422 DERIAN	SSW 0 - 1/8 (0.122 mi.)	W149	803
ROYALTY CARPETS Cleanup Status: COMPLETED - CASE CLOSED	17352 DERIAN	SSW 1/8 - 1/4 (0.127 mi.)	X165	915
AVCO FINANCIAL SERVI Cleanup Status: COMPLETED - CASE CLOSED	17770 CARTWRIGHT RD	SW 1/8 - 1/4 (0.132 mi.)	AJ172	940
METLIFE - CENTURY CE Cleanup Status: COMPLETED - CASE CLOSED	2567 MAIN STREET	SSW 1/8 - 1/4 (0.152 mi.)	AP206	1122
SMITH INT'L (SMITH T Cleanup Status: COMPLETED - CASE CLOSED	17871 VON KARMAN AVE	SW 1/8 - 1/4 (0.156 mi.)	AG222	1243
NEW AGE GRAPHICS Cleanup Status: COMPLETED - CASE CLOSED	17871 VON KARMAN AVE	SW 1/8 - 1/4 (0.156 mi.)	AG224	1245
MYPRINT CORPORATION Cleanup Status: COMPLETED - CASE CLOSED	2772 MAIN ST	SSW 1/8 - 1/4 (0.157 mi.)	AN226	1273
RB FURNITURE Cleanup Status: COMPLETED - CASE CLOSED	2323 MAIN	SW 1/4 - 1/2 (0.262 mi.)	BH307	1762
PACIFIC BELL C/O ALL Cleanup Status: COMPLETED - CASE CLOSED	2350 MAIN ST	SW 1/4 - 1/2 (0.291 mi.)	BH311	1768
IMPCO TECHNOLOGIES I Cleanup Status: COMPLETED - CASE CLOSED	16804 GRIDLEY PL	SW 1/4 - 1/2 (0.300 mi.)	BI317	1841
EL TORITO RESTAURANT Cleanup Status: COMPLETED - CASE CLOSED	2450 WHITE	SW 1/4 - 1/2 (0.351 mi.)	BI324	1860
SHELL OIL Cleanup Status: COMPLETED - CASE CLOSED	3090 MAIN	S 1/4 - 1/2 (0.383 mi.)	BM335	1900
ORANGE CO. FIRE STAT Cleanup Status: COMPLETED - CASE CLOSED	17862 GILLETTE AVE	WSW 1/4 - 1/2 (0.418 mi.)	BO341	1912
EMBASSY SUITES HOTEL	2120 MAIN ST	SW 1/4 - 1/2 (0.425 mi.)	BQ348	1931

EXECUTIVE SUMMARY

Cleanup Status: COMPLETED - CASE CLOSED

DAVEY ROOFING INC **17182 ARMSTRONG AVE** **WNW 1/4 - 1/2 (0.463 mi.)** **BT357** **1975**
 Cleanup Status: COMPLETED - CASE CLOSED

BENTLEY LABS **17542 ARMSTRONG** **W 1/4 - 1/2 (0.473 mi.)** **BU360** **2004**
 Cleanup Status: COMPLETED - CASE CLOSED

CA DRYCLEANERS: A list of drycleaner related facilities that have EPA ID numbers. These are facilities with certain SIC codes: power laundries, family and commercial; garment pressing and cleaners' agents; linen supply; coin-operated laundries and cleaning; drycleaning plants except rugs; carpet and upholster cleaning; industrial launderers; laundry and garment services.

A review of the CA DRYCLEANERS list, as provided by EDR, has revealed that there are 10 CA DRYCLEANERS sites within approximately 0.25 miles of the target property.

<u>Equal/Higher Elevation</u>	<u>Address</u>	<u>Direction / Distance</u>	<u>Map ID</u>	<u>Page</u>
LARSENS CLEANERS INC Database: DRYCLEANERS, Date of Government Version: 08/31/2023 EPA Id: CAL000138331	16585 VON KARMEN AVE	NNE 0 - 1/8 (0.118 mi.)	Z133	705
LARSEN'S CLEANERS IN Database: DRYCLEAN SOUTH COAST, Date of Government Version: 11/14/2023	16585 VON KARMAN AVE	NNE 0 - 1/8 (0.118 mi.)	Z134	706
LARSEN'S CLEANERS Database: DRYCLEAN SOUTH COAST, Date of Government Version: 11/14/2023	16585 VON KARMAN AVE	NNE 0 - 1/8 (0.118 mi.)	Z135	706

<u>Lower Elevation</u>	<u>Address</u>	<u>Direction / Distance</u>	<u>Map ID</u>	<u>Page</u>
DYE TECHNIQUE/ST. JO Database: DRYCLEAN SOUTH COAST, Date of Government Version: 11/14/2023	17420 DERIAN AVE	SSW 0 - 1/8 (0.123 mi.)	W158	836
JAMBOREE CLEANERS, O Database: DRYCLEAN SOUTH COAST, Date of Government Version: 11/14/2023	2819 MAIN ST	S 1/8 - 1/4 (0.165 mi.)	AS229	1288
JAMBOREE CLEANERS Database: DRYCLEANERS, Date of Government Version: 08/31/2023 EPA Id: CAL000346510	2819 MAIN ST	S 1/8 - 1/4 (0.165 mi.)	AS230	1289
PICCADILLY CLEANERS, Database: DRYCLEAN SOUTH COAST, Date of Government Version: 11/14/2023	2540 MAIN ST # C	SSW 1/8 - 1/4 (0.214 mi.)	BC279	1639
GOLDEN TOUCH CLEANER Database: DRYCLEAN SOUTH COAST, Date of Government Version: 11/14/2023	2540 MAIN ST SUITE B	SSW 1/8 - 1/4 (0.214 mi.)	BC280	1640
GOLDEN TOUCH CLEANER Database: DRYCLEAN SOUTH COAST, Date of Government Version: 11/14/2023	2540 MAIN ST	SSW 1/8 - 1/4 (0.214 mi.)	BC281	1641
PICCADILLY CLEANERS Database: DRYCLEANERS, Date of Government Version: 08/31/2023 EPA Id: CAL000333394	2540 MAIN ST STE C	SSW 1/8 - 1/4 (0.214 mi.)	BC282	1642

CA HIST CORTESE: The sites for the list are designated by the State Water Resource Control Board [LUST], the Integrated Waste Board [SWF/LS], and the Department of Toxic Substances Control [CALSTES]. This listing is no longer updated by the state agency.

A review of the CA HIST CORTESE list, as provided by EDR, and dated 04/01/2001 has revealed that

EXECUTIVE SUMMARY

there are 42 CA HIST CORTESE sites within approximately 0.5 miles of the target property.

<u>Equal/Higher Elevation</u>	<u>Address</u>	<u>Direction / Distance</u>	<u>Map ID</u>	<u>Page</u>
S & M MOVING Reg Id: 083002150T	2481 ALTON	E 0 - 1/8 (0.024 mi.)	C3	13
STOCKLAND CO THE Reg Id: 083000922T	2332 BARRANCA PKWY	NNE 0 - 1/8 (0.025 mi.)	A9	26
LEAVERTON BROS Reg Id: 083002292T Reg Id: 083001496T	16721 HALE AVE	NE 0 - 1/8 (0.069 mi.)	N69	470
CIRTEL CIRPACK CIRCU Reg Id: 083000023T	16692 HALE AVE	ENE 0 - 1/8 (0.088 mi.)	N77	497
BERNEY CONSTRUCTION Reg Id: 083002027T	16750 HALE	ENE 0 - 1/8 (0.092 mi.)	Q88	536
MC GAW INC Reg Id: 083000215T	2525 MCGAW AVE	S 1/8 - 1/4 (0.169 mi.)	AT235	1437
APPLIED GEOSCIENCES, Reg Id: 083000033T	2661 GATES AVE	ENE 1/8 - 1/4 (0.177 mi.)	AV247	1559
S. E. BRIGGS & SONS Reg Id: 083001781T	16662 MILLIKEN	ENE 1/8 - 1/4 (0.177 mi.)	AW254	1570
WESTERN DESIGN CORPO Reg Id: 083002442T	16952 MILLIKAN	ESE 1/8 - 1/4 (0.181 mi.)	AX261	1592
SAFFELL & MCADAM Reg Id: 083001622T	2955 MAIN	S 1/8 - 1/4 (0.209 mi.)	BA271	1627
MODEL GLASS CO Reg Id: 083000288T	16691 NOYES AVE	E 1/8 - 1/4 (0.243 mi.)	BE300	1727
ASTECH FACILITY Reg Id: 083001289T	16680 ARMSTRONG	NNW 1/4 - 1/2 (0.358 mi.)	BL328	1876
CML GROUP PROPERTY Reg Id: 083000968T	1939 DEERE AVE	NNW 1/4 - 1/2 (0.418 mi.)	BP342	1914
UNIVERSITY COPY SYST Reg Id: 083002185T	2805 BARRANCA	E 1/4 - 1/2 (0.475 mi.)	BV362	2009
C & W ACTION RENTALS Reg Id: 083002698T	16401 CONSTRUCTION W	ENE 1/4 - 1/2 (0.475 mi.)	BV365	2020
NEWPORT PRECISION OP Reg Id: 083000507T	1931 DEERE AVE	NNW 1/4 - 1/2 (0.484 mi.)	BW366	2023
OSBORNE PROP Reg Id: 083000777T	17141	SE 1/4 - 1/2 (0.495 mi.)	370	2071
<u>Lower Elevation</u>	<u>Address</u>	<u>Direction / Distance</u>	<u>Map ID</u>	<u>Page</u>
MARSHALL ALUMINUM Reg Id: 083000768T	2206 ALTON	WSW 0 - 1/8 (0.026 mi.)	E14	39
GW CLEANUP-IRVINE, D Reg Id: 8 302485001	17461 DERIAN	SSW 0 - 1/8 (0.042 mi.)	G36	242
WAREHOUSE SITE Reg Id: 083000752T	2712 KELVIN	SSW 0 - 1/8 (0.079 mi.)	R72	484
LIDO VAN & STORAGE	2200 ALTON	WNW 0 - 1/8 (0.092 mi.)	T83	528

EXECUTIVE SUMMARY

Reg Id: 083001843T				
SHIPLEY COMPANY, INC	16782 VON KARMAN AVE	N 0 - 1/8 (0.118 mi.)	AB125	659
Reg Id: 083000560T				
HUGHES AIRCRAFT CO	17150 VON KARMAN AVE	W 0 - 1/8 (0.119 mi.)	AD140	721
Reg Id: 083000186T				
ST. JOHN KNITS	17422	SSW 0 - 1/8 (0.123 mi.)	157	835
Reg Id: 083001624T				
ROYALTY CARPET MILLS	17353 DERIAN AVE	SSW 1/8 - 1/4 (0.127 mi.)	X163	874
Reg Id: 083000554T				
AVCO FINANCIAL SERVI	17770 CARTWRIGHT RD	SW 1/8 - 1/4 (0.132 mi.)	AJ172	940
Reg Id: 083001307T				
PRC DESOTO INTERNATI	17451 VON KARMAN AVE	WSW 1/8 - 1/4 (0.146 mi.)	AG201	1048
Reg Id: 083000597T				
METLIFE - CENTURY CE	2567 MAIN STREET	SSW 1/8 - 1/4 (0.152 mi.)	AP206	1122
Reg Id: 083000952T				
SMITH INT'L (SMITH T	17871 VON KARMAN AVE	SW 1/8 - 1/4 (0.156 mi.)	AG222	1243
Reg Id: 083000629T				
MYPRINT CORPORATION	2772 MAIN ST	SSW 1/8 - 1/4 (0.157 mi.)	AN226	1273
Reg Id: 083001034T				
UNOCAL #5492	2425 MAIN	SW 1/8 - 1/4 (0.227 mi.)	BF294	1680
Reg Id: 083001160T				
RB FURNITURE	2323 MAIN	SW 1/4 - 1/2 (0.262 mi.)	BH307	1762
Reg Id: 083000257T				
PACIFIC BELL (LC392/	2350 MAIN ST	SW 1/4 - 1/2 (0.291 mi.)	BH312	1774
Reg Id: 083002128T				
IMPACO TECHNOLOGIES I	16804 GRIDLEY PL	SW 1/4 - 1/2 (0.300 mi.)	BI317	1841
Reg Id: 083000551T				
SHUR-LOK CORP	2541 WHITE RD	SSW 1/4 - 1/2 (0.300 mi.)	320	1848
Reg Id: 2686				
GLADYS JACKSON	2652 WHITE	SSW 1/4 - 1/2 (0.313 mi.)	321	1858
Reg Id: 2810				
EL TORITO RESTAURANT	2450 WHITE	SW 1/4 - 1/2 (0.351 mi.)	BI324	1860
Reg Id: 083001621T				
FACILITY 11669, SITE	16901 ARMSTRONG	NW 1/4 - 1/2 (0.398 mi.)	337	1907
Reg Id: 2763				
OR CO FIRE STN #28 (17862 GILLETTE AVE	WSW 1/4 - 1/2 (0.418 mi.)	BO338	1907
Reg Id: 083002063T				
FACILITY 23225-1	17462 ARMSTRONG	W 1/4 - 1/2 (0.461 mi.)	BS355	1971
Reg Id: 2962				
DAVEY ROOFING INC	17182 ARMSTRONG AVE	WNW 1/4 - 1/2 (0.463 mi.)	BT357	1975
Reg Id: 083000003T				
BENTLEY LABS	17542 ARMSTRONG	W 1/4 - 1/2 (0.473 mi.)	BU360	2004
Reg Id: 083000456T				

EXECUTIVE SUMMARY

CA HWP: Detailed information on permitted hazardous waste facilities and corrective action ("cleanups") tracked in EnviroStor.

A review of the CA HWP list, as provided by EDR, and dated 02/07/2024 has revealed that there are 3 CA HWP sites within approximately 1 mile of the target property.

<u>Equal/Higher Elevation</u>	<u>Address</u>	<u>Direction / Distance</u>	<u>Map ID</u>	<u>Page</u>
CARETAKER SITE OFFIC EPA ID: CA9170090022 Cleanup Status: CLOSED	USMC AIR STATION (HE	NE 1/2 - 1 (0.916 mi.)	383	2142

<u>Lower Elevation</u>	<u>Address</u>	<u>Direction / Distance</u>	<u>Map ID</u>	<u>Page</u>
GREAT LAKES CHEMICAL EPA ID: CAD079532990 Cleanup Status: CLOSED	17461 DERIAN AVE	SSW 0 - 1/8 (0.042 mi.)	G37	250
HUGHES AIRCRAFT CO EPA ID: CAD076071737 Cleanup Status: CLOSED	17150 VON KARMAN AVE	W 0 - 1/8 (0.119 mi.)	AD140	721

NY MANIFEST: Manifest is a document that lists and tracks hazardous waste from the generator through transporters to a TSD facility.

A review of the NY MANIFEST list, as provided by EDR, and dated 12/31/2019 has revealed that there is 1 NY MANIFEST site within approximately 0.25 miles of the target property.

<u>Equal/Higher Elevation</u>	<u>Address</u>	<u>Direction / Distance</u>	<u>Map ID</u>	<u>Page</u>
CIRTEL CIRPACK CIRCU EPA ID: CAD063124564	2302 BARRANCA PKWY	NNE 0 - 1/8 (0.048 mi.)	L46	278

CA PROC: A listing of certified processors.

A review of the CA PROC list, as provided by EDR, and dated 11/29/2023 has revealed that there is 1 CA PROC site within approximately 0.5 miles of the target property.

<u>Equal/Higher Elevation</u>	<u>Address</u>	<u>Direction / Distance</u>	<u>Map ID</u>	<u>Page</u>
CENTURY TREND INC Cert Id: PR312108.001	17322 MURPHY AV	SSE 1/4 - 1/2 (0.284 mi.)	309	1766

CA CERS: The CalEPA Regulated Site Portal database combines data about environmentally regulated sites and facilities in California into a single database. It combines data from a variety of state and federal databases, and provides an overview of regulated activities across the spectrum of environmental programs for any given location in California. These activities include hazardous materials and waste, state and federal cleanups, impacted ground and surface waters, and toxic materials

A review of the CA CERS list, as provided by EDR, and dated 10/16/2023 has revealed that there is 1 CA CERS site within approximately 0.001 miles of the target property.

<u>Equal/Higher Elevation</u>	<u>Address</u>	<u>Direction / Distance</u>	<u>Map ID</u>	<u>Page</u>
BARRANCA CHANNEL REP		0 - 1/8 (0.000 mi.)	A1	9

EXECUTIVE SUMMARY

UST FINDER RELEASE: US EPA's UST Finder data is a national composite of leaking underground storage tanks. This data contains information about, and locations of, leaking underground storage tanks. Data was collected from state sources and standardized into a national profile by EPA's Office of Underground Storage Tanks, Office of Research and Development, and the Association of State and Territorial Solid Waste Management Officials.

A review of the UST FINDER RELEASE list, as provided by EDR, and dated 06/08/2023 has revealed that there are 43 UST FINDER RELEASE sites within approximately 0.5 miles of the target property.

<u>Equal/Higher Elevation</u>	<u>Address</u>	<u>Direction / Distance</u>	<u>Map ID</u>	<u>Page</u>
S & M MOVING	2481 ALTON	E 0 - 1/8 (0.024 mi.)	C7	24
STOCKLAND COMPANY	2332 BARRANCA	NNE 0 - 1/8 (0.025 mi.)	A11	36
LEAVERTON BROS	16721 HALE	NE 0 - 1/8 (0.069 mi.)	N70	480
CIRTEL-CIRPACK CIRCU	16692 HALE AVE	ENE 0 - 1/8 (0.088 mi.)	N78	505
BERNEY CONSTRUCTION	16750 HALE	ENE 0 - 1/8 (0.092 mi.)	Q87	536
CLAIM JUMPER	16721 MILLIKAN	ENE 1/8 - 1/4 (0.153 mi.)	AR214	1150
KENDALL-MCGAW	2525 MCGAW	S 1/8 - 1/4 (0.169 mi.)	AT232	1293
KENDALL MCGAW	2525 MCGAW AVE	S 1/8 - 1/4 (0.169 mi.)	AT234	1436
APPLIED GEOSCIENCES,	2661 GATES AVE	ENE 1/8 - 1/4 (0.177 mi.)	AW249	1563
BRIGGS & SONS	16662 MILLIKAN	ENE 1/8 - 1/4 (0.177 mi.)	AW251	1565
WESTERN DESIGN CORPO	16952 MILLIKAN	ESE 1/8 - 1/4 (0.181 mi.)	AX262	1596
SAFFELL & MCADAM	2955 MAIN	S 1/8 - 1/4 (0.209 mi.)	BA273	1631
MODEL GLASS CO	16691 NOYES	E 1/8 - 1/4 (0.243 mi.)	BE301	1732
ASTECH FACILITY	16680 ARMSTRONG	NNW 1/4 - 1/2 (0.358 mi.)	BL329	1893
U.S. POST OFFICE - I	17192 MURPHY AVE	SSE 1/4 - 1/2 (0.377 mi.)	BJ331	1895
CML GROUP PROPERTY	1939 DEERE AVE	NNW 1/4 - 1/2 (0.418 mi.)	BP344	1924
KENNETH OSBORNE AND	17141 MURPHY	SSE 1/4 - 1/2 (0.421 mi.)	BN346	1929
UNIVERSITY COPY SYST	2805 BARRANCA	E 1/4 - 1/2 (0.475 mi.)	BV363	2012
ERICSON YACHTS	1931 DEERE AVE	NNW 1/4 - 1/2 (0.484 mi.)	BW367	2030
<u>Lower Elevation</u>	<u>Address</u>	<u>Direction / Distance</u>	<u>Map ID</u>	<u>Page</u>
MARSHALL ALUMINUM	2206 ALTON	WSW 0 - 1/8 (0.026 mi.)	E13	38
WAREHOUSE SITE	2712 KELVIN	SSW 0 - 1/8 (0.079 mi.)	R73	487
LIDO VAN & STORAGE	2200 ALTON	WNW 0 - 1/8 (0.092 mi.)	T85	532
ROYALTY CARPETS	17353 DERIAN	SSW 0 - 1/8 (0.102 mi.)	X105	568
SHIPLEY COMPANY, INC	16782 VON KARMAN AVE	N 0 - 1/8 (0.118 mi.)	AB124	658
HUGHES AIRCRAFT COMP	17150 VON KARMAN AVE	W 0 - 1/8 (0.119 mi.)	AD141	777
PARKER HANNIFIN	17352 VON KARMAN	WSW 0 - 1/8 (0.120 mi.)	AE142	778
ST JOHN KNITS	17422 DERIAN	SSW 0 - 1/8 (0.122 mi.)	W147	792
AVCO FINANCIAL SERVI	17770 CARTWRIGHT	SW 1/8 - 1/4 (0.132 mi.)	AJ171	939
CONTROL COMPONENTS/M	2567 MAIN ST	SSW 1/8 - 1/4 (0.152 mi.)	AP209	1134
SMITH TOOLS	17871 VON KARMAN	SW 1/8 - 1/4 (0.156 mi.)	AG218	1160
SMITH INT'L (SMITH T	17871 VON KARMAN AVE	SW 1/8 - 1/4 (0.156 mi.)	AG223	1244
JAMBOREE AT MAIN	2772 MAIN	SSW 1/8 - 1/4 (0.157 mi.)	AN227	1287
RB FURNITURE	2323 MAIN	SW 1/4 - 1/2 (0.262 mi.)	BH308	1766
PACIFIC BELL	2350 MAIN	SW 1/4 - 1/2 (0.291 mi.)	BH310	1767
PROFICIENT FOODS COM	17872 CARTWRIGHT	SW 1/4 - 1/2 (0.300 mi.)	BI318	1847
PROFICIENT FOOD CORP	17872 CARTWRIGHT	SW 1/4 - 1/2 (0.300 mi.)	BI319	1848
EL TORITO RESTAURANT	2450 WHITE	SW 1/4 - 1/2 (0.351 mi.)	BI323	1860
SHELL OIL	3090 MAIN	S 1/4 - 1/2 (0.383 mi.)	BM334	1899
ORANGE CO. FIRE STAT	17862 GILLETTE AVE	WSW 1/4 - 1/2 (0.418 mi.)	BO340	1911
EMBASSY SUITES HOTEL	2120 MAIN	SW 1/4 - 1/2 (0.425 mi.)	BQ349	1936
DAVEY ROOFING	17182 ARMSTRONG	WNW 1/4 - 1/2 (0.463 mi.)	BT356	1974
THE CALDWELL CO	17182 ARMSTRONG	WNW 1/4 - 1/2 (0.463 mi.)	BT358	2001
BENTLEY LABS	17542 ARMSTRONG	W 1/4 - 1/2 (0.473 mi.)	BU361	2008

EXECUTIVE SUMMARY

UST FINDER: EPA developed UST Finder, a web map application containing a comprehensive, state-sourced national map of underground storage tank (UST) and leaking UST (LUST) data. It provides the attributes and locations of active and closed USTs, UST facilities, and LUST sites from states and from Tribal lands and US territories. UST Finder contains information about proximity of UST facilities and LUST sites to: surface and groundwater public drinking water protection areas; estimated number of private domestic wells and number of people living nearby; and flooding and wildfires.

A review of the UST FINDER list, as provided by EDR, and dated 06/08/2023 has revealed that there are 2 UST FINDER sites within approximately 0.25 miles of the target property.

<u>Lower Elevation</u>	<u>Address</u>	<u>Direction / Distance</u>	<u>Map ID</u>	<u>Page</u>
CENTURY CENTRE	2601 MAIN ST STE 500	SSW 1/8 - 1/4 (0.132 mi.)	AK176	953
J & R MAIN STREET, L	2525 MAIN ST	SSW 1/8 - 1/4 (0.175 mi.)	AU246	1558

EDR HIGH RISK HISTORICAL RECORDS

EDR Exclusive Records

EDR Hist Auto: EDR has searched selected national collections of business directories and has collected listings of potential gas station/filling station/service station sites that were available to EDR researchers. EDR's review was limited to those categories of sources that might, in EDR's opinion, include gas station/filling station/service station establishments. The categories reviewed included, but were not limited to gas, gas station, gasoline station, filling station, auto, automobile repair, auto service station, service station, etc. This database falls within a category of information EDR classifies as "High Risk Historical Records", or HRHR. EDR's HRHR effort presents unique and sometimes proprietary data about past sites and operations that typically create environmental concerns, but may not show up in current government records searches.

A review of the EDR Hist Auto list, as provided by EDR, has revealed that there is 1 EDR Hist Auto site within approximately 0.125 miles of the target property.

<u>Equal/Higher Elevation</u>	<u>Address</u>	<u>Direction / Distance</u>	<u>Map ID</u>	<u>Page</u>
CUSTOM BUSINESS	2790 KELVIN AVE APT	S 0 - 1/8 (0.100 mi.)	S100	557

EDR Hist Cleaner: EDR has searched selected national collections of business directories and has collected listings of potential dry cleaner sites that were available to EDR researchers. EDR's review was limited to those categories of sources that might, in EDR's opinion, include dry cleaning establishments. The categories reviewed included, but were not limited to dry cleaners, cleaners, laundry, laundromat, cleaning/laundry, wash & dry etc. This database falls within a category of information EDR classifies as "High Risk Historical Records", or HRHR. EDR's HRHR effort presents unique and sometimes proprietary data about past sites and operations that typically create environmental concerns, but may not show up in current government records searches.

A review of the EDR Hist Cleaner list, as provided by EDR, has revealed that there is 1 EDR Hist Cleaner site within approximately 0.125 miles of the target property.

<u>Equal/Higher Elevation</u>	<u>Address</u>	<u>Direction / Distance</u>	<u>Map ID</u>	<u>Page</u>
LARSENS CLEANERS	16585 VON KARMAN AVE	NNE 0 - 1/8 (0.118 mi.)	Z128	668















EXECUTIVE SUMMARY

Due to poor or inadequate address information, the following sites were not mapped. Count: 10 records.

<u>Site Name</u>	<u>Database(s)</u>
PETERS CANYON CHANNEL WIDENING	CA CIWQS
SANTA ANA BARRANCA PKWY	CA CIWQS
TECH DR BARRANCA PKWY	CA CIWQS
BARRANCA CHANNEL F09	CA NPDES
TUSTIN BLIMP HANGAR FIRE	SEMS
ORANGE CITY DUMP #4	CA SWF/LF
ORANGE CITY DUMP #2 SANTA ANA RIVE	CA SWF/LF
UNIVERSITY OF CALIFORNIA, IRVINE (CA ENVIROSTOR, CA VCP
USMCAS TUSTIN-MOFFET TRENCHES	CA CPS-SLIC
CARSON - 91 LLC	CA ENVIROSTOR

OVERVIEW MAP - 7582918.5S

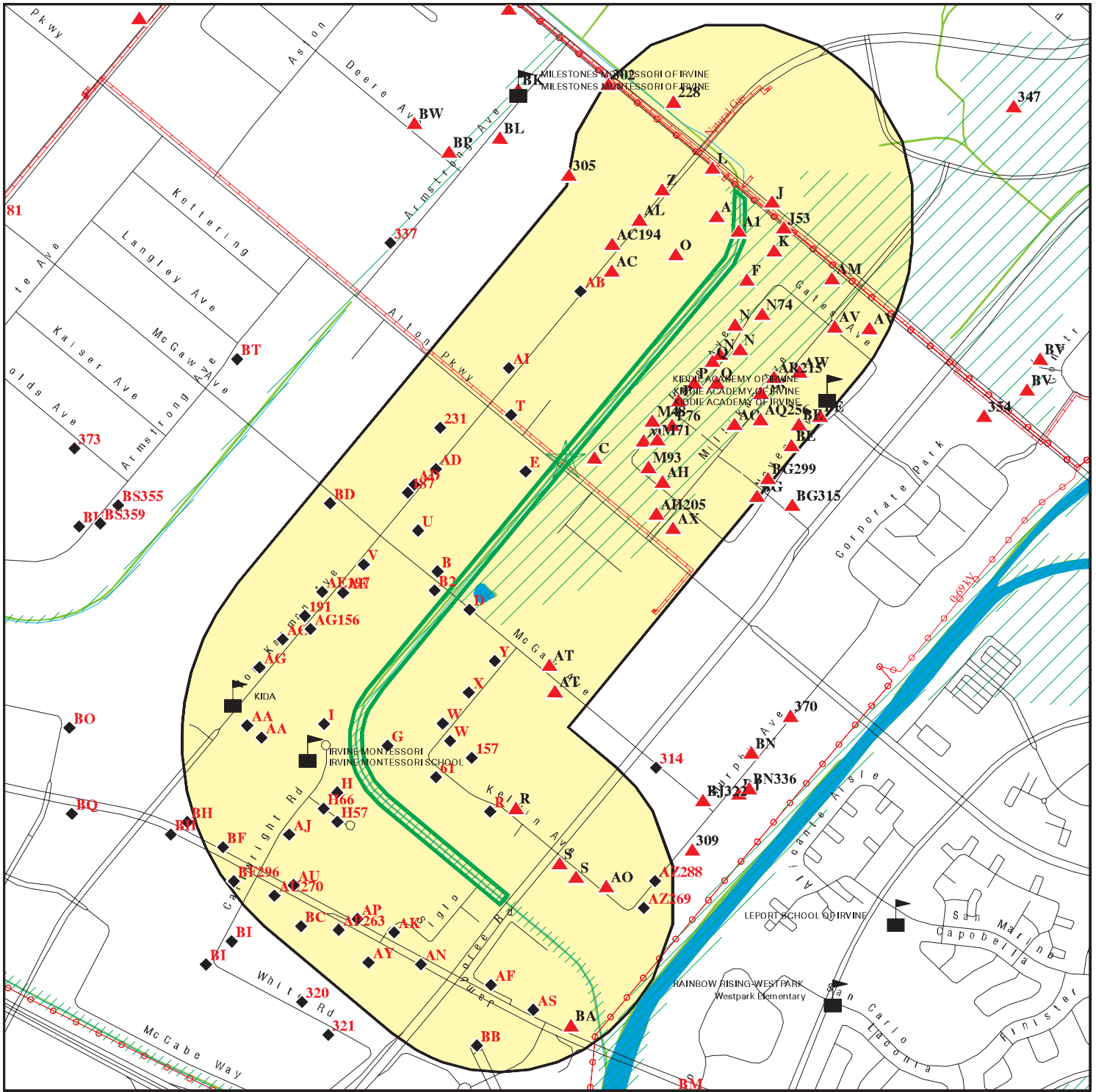


-  Target Property
-  Sites at elevations higher than or equal to the target property
-  Sites at elevations lower than the target property
-  Manufactured Gas Plants
-  National Priority List Sites
-  Dept. Defense Sites
-  Indian Reservations BIA
-  Power transmission lines
-  Pipelines
-  Special Flood Hazard Area (1%)
-  0.2% Annual Chance Flood Hazard
-  National Wetland Inventory
-  State Wetlands
-  Areas of Concern

This report includes Interactive Map Layers to display and/or hide map information. The legend includes only those icons for the default map view.

<p>SITE NAME: Barranca Channel ADDRESS: Barranca Channel Irvine CA 92606 LAT/LONG: 33.691986 / 117.836695</p>	<p>CLIENT: Citadel EHS CONTACT: Kyle Johnston INQUIRY #: 7582918.5s DATE: February 29, 2024 7:06 pm</p>
---	--

DETAIL MAP - 7582918.5S



- Target Property
- Sites at elevations higher than or equal to the target property
- Sites at elevations lower than the target property
- Manufactured Gas Plants
- Sensitive Receptors
- National Priority List Sites
- Dept. Defense Sites
- Indian Reservations BIA
- Power transmission lines
- Pipelines
- Special Flood Hazard Area (1%)
- 0.2% Annual Chance Flood Hazard
- National Wetland Inventory
- State Wetlands
- Areas of Concern

This report includes Interactive Map Layers to display and/or hide map information. The legend includes only those icons for the default map view.

<p>SITE NAME: Barranca Channel ADDRESS: Barranca Channel Irvine CA 92606 LAT/LONG: 33.691986 / 117.836695</p>	<p>CLIENT: Citadel EHS CONTACT: Kyle Johnston INQUIRY #: 7582918.5s DATE: February 29, 2024 7:08 pm</p>
---	--

MAP FINDINGS SUMMARY

Database	Search Distance (Miles)	Target Property	< 1/8	1/8 - 1/4	1/4 - 1/2	1/2 - 1	> 1	Total Plotted
STANDARD ENVIRONMENTAL RECORDS								
<i>Lists of Federal NPL (Superfund) sites</i>								
NPL	1.000		0	0	0	0	NR	0
Proposed NPL	1.000		0	0	0	0	NR	0
NPL LIENS	1.000		0	0	0	0	NR	0
<i>Lists of Federal Delisted NPL sites</i>								
Delisted NPL	1.000		0	0	0	0	NR	0
<i>Lists of Federal sites subject to CERCLA removals and CERCLA orders</i>								
FEDERAL FACILITY	0.500		0	0	0	NR	NR	0
SEMS	0.500		0	0	0	NR	NR	0
<i>Lists of Federal CERCLA sites with NFRAP</i>								
SEMS-ARCHIVE	0.500		1	1	0	NR	NR	2
<i>Lists of Federal RCRA facilities undergoing Corrective Action</i>								
CORRACTS	1.000		2	0	0	0	NR	2
<i>Lists of Federal RCRA TSD facilities</i>								
RCRA-TSDF	0.500		2	0	0	NR	NR	2
<i>Lists of Federal RCRA generators</i>								
RCRA-LQG	0.250		5	3	NR	NR	NR	8
RCRA-SQG	0.250		23	20	NR	NR	NR	43
RCRA-VSQG	0.250		1	1	NR	NR	NR	2
<i>Federal institutional controls / engineering controls registries</i>								
LUCIS	0.500		0	0	0	NR	NR	0
US ENG CONTROLS	0.500		0	0	0	NR	NR	0
US INST CONTROLS	0.500		0	0	0	NR	NR	0
<i>Federal ERNS list</i>								
ERNS	0.001		0	NR	NR	NR	NR	0
<i>Lists of state- and tribal (Superfund) equivalent sites</i>								
CA RESPONSE	1.000		0	0	0	1	NR	1
<i>Lists of state- and tribal hazardous waste facilities</i>								
CA ENVIROSTOR	1.000		6	4	0	13	NR	23
<i>Lists of state and tribal landfills and solid waste disposal facilities</i>								
CA SWF/LF	0.500		0	0	0	NR	NR	0

MAP FINDINGS SUMMARY

Database	Search Distance (Miles)	Target Property	< 1/8	1/8 - 1/4	1/4 - 1/2	1/2 - 1	> 1	Total Plotted
<i>Lists of state and tribal leaking storage tanks</i>								
CA LUST	0.500		16	19	25	NR	NR	60
INDIAN LUST	0.500		0	0	0	NR	NR	0
CA CPS-SLIC	0.500		8	8	14	NR	NR	30
<i>Lists of state and tribal registered storage tanks</i>								
FEMA UST	0.250		0	0	NR	NR	NR	0
CA UST	0.250		12	17	NR	NR	NR	29
CA AST	0.250		7	3	NR	NR	NR	10
INDIAN UST	0.250		0	0	NR	NR	NR	0
<i>Lists of state and tribal voluntary cleanup sites</i>								
CA VCP	0.500		1	1	0	NR	NR	2
INDIAN VCP	0.500		0	0	0	NR	NR	0
<i>Lists of state and tribal brownfield sites</i>								
CA BROWNFIELDS	0.500		0	0	0	NR	NR	0
<u>ADDITIONAL ENVIRONMENTAL RECORDS</u>								
<i>Local Brownfield lists</i>								
US BROWNFIELDS	0.500		0	0	0	NR	NR	0
<i>Local Lists of Landfill / Solid Waste Disposal Sites</i>								
CA WMUDS/SWAT	0.500		0	0	0	NR	NR	0
CA SWRCY	0.500		0	0	0	NR	NR	0
CA HAULERS	0.001		0	NR	NR	NR	NR	0
INDIAN ODI	0.500		0	0	0	NR	NR	0
ODI	0.500		0	0	0	NR	NR	0
DEBRIS REGION 9	0.500		0	0	0	NR	NR	0
IHS OPEN DUMPS	0.500		0	0	0	NR	NR	0
<i>Local Lists of Hazardous waste / Contaminated Sites</i>								
US HIST CDL	0.001		0	NR	NR	NR	NR	0
CA HIST Cal-Sites	1.000		0	0	0	1	NR	1
CA SCH	0.250		0	0	NR	NR	NR	0
CA CDL	0.001		0	NR	NR	NR	NR	0
CA CERS HAZ WASTE	0.250		13	6	NR	NR	NR	19
CA Toxic Pits	1.000		0	0	0	0	NR	0
US CDL	0.001		0	NR	NR	NR	NR	0
<i>Local Lists of Registered Storage Tanks</i>								
CA SWEEPS UST	0.250		8	3	NR	NR	NR	11
CA HIST UST	0.250		9	12	NR	NR	NR	21
CA FID UST	0.250		8	2	NR	NR	NR	10
CA CERS TANKS	0.250		4	4	NR	NR	NR	8
<i>Local Land Records</i>								
CA LIENS	0.001		0	NR	NR	NR	NR	0

MAP FINDINGS SUMMARY

Database	Search Distance (Miles)	Target Property	< 1/8	1/8 - 1/4	1/4 - 1/2	1/2 - 1	> 1	Total Plotted
LIENS 2	0.001		0	NR	NR	NR	NR	0
CA DEED	0.500		0	1	0	NR	NR	1
Records of Emergency Release Reports								
HMIRS	0.001		0	NR	NR	NR	NR	0
CA CHMIRS	0.001		0	NR	NR	NR	NR	0
CA LDS	0.001		0	NR	NR	NR	NR	0
CA MCS	0.001		0	NR	NR	NR	NR	0
CA Orange Co. Industrial Site	0.001		0	NR	NR	NR	NR	0
CA SPILLS 90	0.001		0	NR	NR	NR	NR	0
Other Ascertainable Records								
RCRA NonGen / NLR	0.250		43	36	NR	NR	NR	79
FUDS	1.000		0	0	0	2	NR	2
DOD	1.000		0	0	0	0	NR	0
SCRD DRYCLEANERS	0.500		0	0	0	NR	NR	0
US FIN ASSUR	0.001		0	NR	NR	NR	NR	0
EPA WATCH LIST	0.001		0	NR	NR	NR	NR	0
2020 COR ACTION	0.250		0	0	NR	NR	NR	0
TSCA	0.001		0	NR	NR	NR	NR	0
TRIS	0.001		0	NR	NR	NR	NR	0
SSTS	0.001		0	NR	NR	NR	NR	0
ROD	1.000		0	0	0	0	NR	0
RMP	0.001		0	NR	NR	NR	NR	0
RAATS	0.001		0	NR	NR	NR	NR	0
PRP	0.001		0	NR	NR	NR	NR	0
PADS	0.001		0	NR	NR	NR	NR	0
ICIS	0.001		0	NR	NR	NR	NR	0
FTTS	0.001		0	NR	NR	NR	NR	0
MLTS	0.001		0	NR	NR	NR	NR	0
COAL ASH DOE	0.001		0	NR	NR	NR	NR	0
COAL ASH EPA	0.500		0	0	0	NR	NR	0
PCB TRANSFORMER	0.001		0	NR	NR	NR	NR	0
RADINFO	0.001		0	NR	NR	NR	NR	0
HIST FTTS	0.001		0	NR	NR	NR	NR	0
DOT OPS	0.001		0	NR	NR	NR	NR	0
CONSENT	1.000		0	0	0	0	NR	0
INDIAN RESERV	1.000		0	0	0	0	NR	0
FUSRAP	1.000		0	0	0	0	NR	0
UMTRA	0.500		0	0	0	NR	NR	0
LEAD SMELTERS	0.001		0	NR	NR	NR	NR	0
US AIRS	0.001		0	NR	NR	NR	NR	0
US MINES	0.250		0	0	NR	NR	NR	0
MINES MRDS	0.250		0	0	NR	NR	NR	0
ABANDONED MINES	0.250		0	0	NR	NR	NR	0
FINDS	0.001		0	NR	NR	NR	NR	0
UXO	1.000		0	0	0	0	NR	0
DOCKET HWC	0.001		0	NR	NR	NR	NR	0
ECHO	0.001		0	NR	NR	NR	NR	0
FUELS PROGRAM	0.250		0	0	NR	NR	NR	0
PFAS NPL	0.250		0	0	NR	NR	NR	0

MAP FINDINGS SUMMARY

Database	Search Distance (Miles)	Target Property	< 1/8	1/8 - 1/4	1/4 - 1/2	1/2 - 1	> 1	Total Plotted
PFAS FEDERAL SITES	0.250		0	0	NR	NR	NR	0
PFAS TSCA	0.250		0	0	NR	NR	NR	0
PFAS TRIS	0.250		0	0	NR	NR	NR	0
PFAS RCRA MANIFEST	0.250		0	0	NR	NR	NR	0
PFAS ATSDR	0.250		0	0	NR	NR	NR	0
PFAS WQP	0.250		0	0	NR	NR	NR	0
PFAS NPDES	0.250		0	0	NR	NR	NR	0
PFAS ECHO	0.250		13	10	NR	NR	NR	23
PFAS ECHO FIRE TRAINING	0.250		0	0	NR	NR	NR	0
PFAS PART 139 AIRPORT	0.250		0	0	NR	NR	NR	0
AQUEOUS FOAM NRC	0.250		0	0	NR	NR	NR	0
BIOSOLIDS	0.001		0	NR	NR	NR	NR	0
CA PFAS	0.250		0	1	NR	NR	NR	1
CA AQUEOUS FOAM	0.250		0	0	NR	NR	NR	0
CA BOND EXP. PLAN	1.000		0	0	0	0	NR	0
CA CHROME PLATING	0.500		0	0	0	NR	NR	0
CA Cortese	0.500		13	13	16	NR	NR	42
CA CUPA Listings	0.250		0	0	NR	NR	NR	0
CA DRYCLEANERS	0.250		4	6	NR	NR	NR	10
CA EMI	0.001		0	NR	NR	NR	NR	0
CA ENF	0.001		0	NR	NR	NR	NR	0
CA Financial Assurance	0.001		0	NR	NR	NR	NR	0
CA ICE	0.001		0	NR	NR	NR	NR	0
CA HIST CORTESE	0.500		12	13	17	NR	NR	42
CA HWP	1.000		2	0	0	1	NR	3
CA HWT	0.250		0	0	NR	NR	NR	0
CA HWTS	0.001		0	NR	NR	NR	NR	0
CA HAZNET	0.001		0	NR	NR	NR	NR	0
NY MANIFEST	0.250		1	0	NR	NR	NR	1
CA MINES	0.250		0	0	NR	NR	NR	0
CA MWMP	0.250		0	0	NR	NR	NR	0
CA NPDES	0.001		0	NR	NR	NR	NR	0
CA PEST LIC	0.001		0	NR	NR	NR	NR	0
CA PROC	0.500		0	0	1	NR	NR	1
CA Notify 65	1.000		0	0	0	0	NR	0
CA HAZMAT	0.250		0	0	NR	NR	NR	0
CA UIC	0.001		0	NR	NR	NR	NR	0
CA UIC GEO	0.001		0	NR	NR	NR	NR	0
CA WASTEWATER PITS	0.500		0	0	0	NR	NR	0
CA WDS	0.001		0	NR	NR	NR	NR	0
CA WIP	0.250		0	0	NR	NR	NR	0
CA MILITARY PRIV SITES	0.001		0	NR	NR	NR	NR	0
CA PROJECT	0.001		0	NR	NR	NR	NR	0
CA WDR	0.001		0	NR	NR	NR	NR	0
CA CIWQS	0.001		0	NR	NR	NR	NR	0
CA CERS	0.001		1	NR	NR	NR	NR	1
CA NON-CASE INFO	0.001		0	NR	NR	NR	NR	0
CA OTHER OIL GAS	0.001		0	NR	NR	NR	NR	0
CA PROD WATER PONDS	0.001		0	NR	NR	NR	NR	0
CA SAMPLING POINT	0.001		0	NR	NR	NR	NR	0
CA WELL STIM PROJ	0.001		0	NR	NR	NR	NR	0

MAP FINDINGS SUMMARY

Database	Search Distance (Miles)	Target Property	< 1/8	1/8 - 1/4	1/4 - 1/2	1/2 - 1	> 1	Total Plotted
UST FINDER RELEASE	0.500		13	13	17	NR	NR	43
UST FINDER	0.250		0	2	NR	NR	NR	2
<u>EDR HIGH RISK HISTORICAL RECORDS</u>								
<i>EDR Exclusive Records</i>								
EDR MGP	1.000		0	0	0	0	NR	0
EDR Hist Auto	0.125		1	NR	NR	NR	NR	1
EDR Hist Cleaner	0.125		1	NR	NR	NR	NR	1
<u>EDR RECOVERED GOVERNMENT ARCHIVES</u>								
<i>Exclusive Recovered Govt. Archives</i>								
CA RGA LF	0.001		0	NR	NR	NR	NR	0
CA RGA LUST	0.001		0	NR	NR	NR	NR	0
- Totals --		0	230	199	90	18	0	537

NOTES:

TP = Target Property

NR = Not Requested at this Search Distance

Sites may be listed in more than one database

Map ID
 Direction
 Distance
 Elevation

MAP FINDINGS

Site

Database(s)

EDR ID Number
 EPA ID Number

A1 < 1/8 1 ft.	BARRANCA CHANNEL REPAIR AND RESTORATION PROJECT IRVINE, CA 92606 Site 1 of 4 in cluster A Relative: CERS: Higher Name: BARRANCA CHANNEL REPAIR AND RESTORATION PROJECT Actual: Address: Not reported 42 ft. City,State,Zip: IRVINE, CA 92606 Site ID: 421506 CERS ID: 827022 CERS Description: Wetlands - Fill and Dredge Material	CA CERS	S123518917 N/A
B2 SW < 1/8 0.017 mi. 89 ft.	HUGHES AIRCRAFT COMPANY 2362 MCGAW AVE IRVINE, CA 92614 Site 1 of 4 in cluster B Relative: RCRA Listings: Lower Date Form Received by Agency: 19930318 Actual: Handler Name: Hughes Aircraft Company 40 ft. Handler Address: 2362 MCGAW AVE Handler City,State,Zip: IRVINE, CA 92614 EPA ID: CAD982503112 Contact Name: PAUL BREWER Contact Address: PO BOX 3310 MS606 B027 Contact City,State,Zip: FULLERTON, CA 92634 Contact Telephone: 714-732-7376 Contact Fax: Not reported Contact Email: Not reported Contact Title: Not reported EPA Region: 09 Land Type: Private Federal Waste Generator Description: Small Quantity Generator Non-Notifier: Not reported Biennial Report Cycle: Not reported Accessibility: Not reported Active Site Indicator: Handler Activities State District Owner: Ca State District: 4 Mailing Address: 2362 MCGAW AVE Mailing City,State,Zip: IRVINE, CA 92614 Owner Name: Hughes Aircraft Co Owner Type: Private Operator Name: Not Required Operator Type: Private Short-Term Generator Activity: No Importer Activity: No Mixed Waste Generator: No Transporter Activity: No Transfer Facility Activity: No Recycler Activity with Storage: No Small Quantity On-Site Burner Exemption: No Smelting Melting and Refining Furnace Exemption: No Underground Injection Control: No Off-Site Waste Receipt: No Universal Waste Indicator: No Universal Waste Destination Facility: No	RCRA-SQG FINDS ECHO CA HWTS CA HAZNET	1000241027 CAD982503112

Map ID
 Direction
 Distance
 Elevation

MAP FINDINGS

Site

Database(s)

EDR ID Number
 EPA ID Number

HUGHES AIRCRAFT COMPANY (Continued)

1000241027

Federal Universal Waste:	No
Active Site State-Reg Handler:	---
Federal Facility Indicator:	Not reported
Hazardous Secondary Material Indicator:	NN
Sub-Part K Indicator:	Not reported
2018 GPRA Permit Baseline:	Not on the Baseline
2018 GPRA Renewals Baseline:	Not on the Baseline
202 GPRA Corrective Action Baseline:	No
Subject to Corrective Action Universe:	No
Non-TSDFs Where RCRA CA has Been Imposed Universe:	No
Corrective Action Priority Ranking:	No NCAPS ranking
Environmental Control Indicator:	No
Institutional Control Indicator:	No
Human Exposure Controls Indicator:	N/A
Groundwater Controls Indicator:	N/A
Significant Non-Complier Universe:	No
Unaddressed Significant Non-Complier Universe:	No
Addressed Significant Non-Complier Universe:	No
Significant Non-Complier With a Compliance Schedule Universe:	No
Financial Assurance Required:	Not reported
Handler Date of Last Change:	20020627
Recognized Trader-Importer:	No
Recognized Trader-Exporter:	No
Importer of Spent Lead Acid Batteries:	No
Exporter of Spent Lead Acid Batteries:	No
Recycler Activity Without Storage:	Not reported
Manifest Broker:	Not reported
Sub-Part P Indicator:	No

Handler - Owner Operator:

Owner/Operator Indicator:	Operator
Owner/Operator Name: NOT REQUIRED	
Legal Status:	Private
Date Became Current:	Not reported
Date Ended Current:	Not reported
Owner/Operator Address:	NOT REQUIRED
Owner/Operator City,State,Zip:	NOT REQUIRED, ME 99999
Owner/Operator Telephone:	415-555-1212
Owner/Operator Telephone Ext:	Not reported
Owner/Operator Fax:	Not reported
Owner/Operator Email:	Not reported

Owner/Operator Indicator:	Owner
Owner/Operator Name: HUGHES AIRCRAFT CO	
Legal Status:	Private
Date Became Current:	Not reported
Date Ended Current:	Not reported
Owner/Operator Address:	PO BOX 3310 MS606 B027
Owner/Operator City,State,Zip:	FULLERTON, CA 92634
Owner/Operator Telephone:	714-732-1376
Owner/Operator Telephone Ext:	Not reported
Owner/Operator Fax:	Not reported
Owner/Operator Email:	Not reported

Historic Generators:

Map ID
Direction
Distance
Elevation

MAP FINDINGS

Site

Database(s)

EDR ID Number
EPA ID Number

HUGHES AIRCRAFT COMPANY (Continued)

1000241027

Receive Date: 19930318
Handler Name: HUGHES AIRCRAFT COMPANY
Federal Waste Generator Description: Small Quantity Generator
State District Owner: Ca
Large Quantity Handler of Universal Waste: No
Recognized Trader Importer: No
Recognized Trader Exporter: No
Spent Lead Acid Battery Importer: No
Spent Lead Acid Battery Exporter: No
Current Record: Yes
Non Storage Recycler Activity: Not reported
Electronic Manifest Broker: Not reported

List of NAICS Codes and Descriptions:

NAICS Codes: No NAICS Codes Found

Facility Has Received Notices of Violations:

Violations: No Violations Found

Evaluation Action Summary:

Evaluations: No Evaluations Found

FINDS:

Registry ID: 110008279987

[Click Here for FRS Facility Detail Report:](#)

Environmental Interest/Information System:

The Resource Conservation and Recovery Act Information System (RCRAInfo) is EPA's comprehensive information system in support of the Resource Conservation and Recovery Act (RCRA) of 1976 and the Hazardous and Solid Waste Amendments (HSWA) of 1984. It tracks many types of information about generators, transporters, treaters, storers, and disposers of hazardous waste.

[Click this hyperlink](#) while viewing on your computer to access additional FINDS: detail in the EDR Site Report.

ECHO:

Envid: 1000241027
Registry ID: 110008279987
DFR URL: <http://echo.epa.gov/detailed-facility-report?fid=110008279987>
Name: HUGHES AIRCRAFT COMPANY
Address: 2362 MCGAW AVE
City,State,Zip: IRVINE, CA 92614

HWTS:

Name: HUGHES AIRCRAFT COMPANY
Address: 2362 MCGAW AVE
Address 2: Not reported
City,State,Zip: IRVINE, CA 92714
EPA ID: CAD982503112
Inactive Date: 06/30/1997
Create Date: 06/29/1990
Last Act Date: Not reported

Map ID
Direction
Distance
Elevation

MAP FINDINGS

Site

Database(s)

EDR ID Number
EPA ID Number

HUGHES AIRCRAFT COMPANY (Continued)

1000241027

Mailing Name: Not reported
Mailing Address: PO BOX 80028
Mailing Address 2: Not reported
Mailing City,State,Zip: LOS ANGELES, CA 900800028
Owner Name: GM HUGHES ELECTRONICS
Owner Address: 3044 WEST GRAND BLVD
Owner Address 2: Not reported
Owner City,State,Zip: DETROIT, MI 482020000
Owner Phone: Not reported
Owner Fax: Not reported
Contact Name: PAUL SHELTON
Contact Address: PO BOX 80028__DEACT V97 HN
Contact Address 2: Not reported
City,State,Zip: LOS ANGELES, CA 900800028
Contact Phone: Not reported
Contact Fax: Not reported
Facility Status: Inactive
Facility Type: PERMANENT
Category: FEDERAL
Latitude: 33.689454
Longitude: -117.838986

HAZNET:

Name: HUGHES AIRCRAFT COMPANY
Address: 2362 MCGAW AVE
Address 2: Not reported
City,State,Zip: IRVINE, CA 927140000
Contact: PAUL SHELTON
Telephone: 3105686740
Mailing Name: Not reported
Mailing Address: PO BOX 80028

Year: 1993
Gepaid: CAD982503112
TSD EPA ID: CAT000646117
CA Waste Code: 151 - Asbestos containing waste
Disposal Method: D80 - Disposal, Land Fill
Tons: 15.1704

Year: 1993
Gepaid: CAD982503112
TSD EPA ID: CAD008302903
CA Waste Code: 213 - Hydrocarbon solvents (benzene, hexane, Stoddard, Etc.)
Disposal Method: R01 - Recycler
Tons: 0.175

Additional Info:

Year: 1993
Gen EPA ID: CAD982503112

Shipment Date: 19930409
Creation Date: 9/6/1995 0:00:00
Receipt Date: 19930409
Manifest ID: 92339985
Trans EPA ID: CAD008302903

Map ID
Direction
Distance
Elevation

MAP FINDINGS

Site

Database(s)

EDR ID Number
EPA ID Number

HUGHES AIRCRAFT COMPANY (Continued)

1000241027

Trans Name: Not reported
Trans 2 EPA ID: Not reported
Trans 2 Name: Not reported
TSDf EPA ID: CAT000646117
Trans Name: Not reported
TSDf Alt EPA ID: Not reported
TSDf Alt Name: Not reported
Waste Code Description: 151 - Asbestos-containing waste
RCRA Code: Not reported
Meth Code: D80 - Disposal, Land Fill
Quantity Tons: 15.1704
Waste Quantity: 18
Quantity Unit: Y
Additional Code 1: Not reported
Additional Code 2: Not reported
Additional Code 3: Not reported
Additional Code 4: Not reported
Additional Code 5: Not reported

Shipment Date: 19930409
Creation Date: 9/6/1995 0:00:00
Receipt Date: 19930409
Manifest ID: 92667050
Trans EPA ID: CAD003986718
Trans Name: Not reported
Trans 2 EPA ID: Not reported
Trans 2 Name: Not reported
TSDf EPA ID: CAD008302903
Trans Name: Not reported
TSDf Alt EPA ID: Not reported
TSDf Alt Name: Not reported
Waste Code Description: 213 - Hydrocarbon solvents (benzene, hexane, Stoddard, etc.
RCRA Code: F003
Meth Code: R01 - Recycler
Quantity Tons: 0.175
Waste Quantity: 350
Quantity Unit: P
Additional Code 1: Not reported
Additional Code 2: Not reported
Additional Code 3: Not reported
Additional Code 4: Not reported
Additional Code 5: Not reported

C3
East
< 1/8
0.024 mi.
128 ft.
Relative:
Higher
Actual:
41 ft.

S & M MOVING
2481 ALTON
IRVINE, CA 92714
Site 1 of 6 in cluster C

LUST:

Name: S & M MOVING
Address: 2481 ALTON
City,State,Zip: IRVINE, CA 92714
Lead Agency: ORANGE COUNTY LOP
Case Type: LUST Cleanup Site
Geo Track: http://geotracker.waterboards.ca.gov/profile_report.asp?global_id=T0605901589

CA LUST **S101619833**
CA SWEEPS UST **N/A**
CA HIST UST
CA FID UST
CA Cortese
CA HIST CORTESE
CA CERS

Map ID
Direction
Distance
Elevation

MAP FINDINGS

Site

Database(s)

EDR ID Number
EPA ID Number

S & M MOVING (Continued)

S101619833

Global Id: T0605901589
Latitude: 33.691963
Longitude: -117.835946
Status: Completed - Case Closed
Status Date: 08/18/1997
Case Worker: Not reported
RB Case Number: 083002150T
Local Agency: Not reported
File Location: Local Agency
Local Case Number: 92UT098
Potential Media Affect: Other Groundwater (uses other than drinking water)
Potential Contaminants of Concern: Diesel, Gasoline
EPA Region: 9
Coordinate Source: Google Geocode
Cuf Case: YES
Quantity Released Gallons: 0
Begin Date: 08/04/1992
Leak Reported Date: 08/04/1992
How Discovered: Tank Closure
How Discovered Description: Not reported
Discharge Source: Not reported
Discharge Cause: Not reported
Stop Method: Close and Remove Tank
Stop Description: Not reported
No Further Action Date: 08/18/1997
CA Water Watershed Name: Santa Ana River - Lower Santa Ana River - East Coastal Plain (801.11)
Dwr Groundwater Subbasin Name: Coastal Plain Of Orange County (8-001)
Disadvantaged Community: Not reported
CA Enviroscreen 3 Score: 76-80%
CA Enviroscreen 4 Score: 60-65%
Military DOD Site: No
Facility Project Subtype: Not reported
RWQCB Region: SANTA ANA RWQCB (REGION 8)
Site History: Not reported

LUST:

Global Id: T0605901589
Action Type: Other
Date: 08/04/1992
Action: Leak Discovery

Global Id: T0605901589
Action Type: Other
Date: 08/04/1992
Action: Leak Reported

LUST:

Global Id: T0605901589
Status: Open - Case Begin Date
Status Date: 08/04/1992

Global Id: T0605901589
Status: Completed - Case Closed
Status Date: 08/18/1997

Map ID
Direction
Distance
Elevation

MAP FINDINGS

Site

Database(s)

EDR ID Number
EPA ID Number

S & M MOVING (Continued)

S101619833

LUST REG 8:
Name: S & M MOVING
Address: 2481 ALTON
City: IRVINE
Region: 8
County: Orange
Regional Board: Santa Ana Region
Facility Status: Case Closed
Case Number: 083002150T
Local Case Num: 92UT098
Case Type: Other ground water affected
Substance: 12034,800661
Qty Leaked: 0
Abate Method: Not reported
Cross Street: Not reported
Enf Type: Not reported
Funding: Not reported
How Discovered: Tank Closure
How Stopped: Close Tank
Leak Cause: Unknown
Leak Source: Unknown
Global ID: T0605901589
How Stopped Date: 9/9/9999
Enter Date: Not reported
Date Confirmation of Leak Began: Not reported
Date Preliminary Assessment Began: Not reported
Discover Date: 8/4/1992
Enforcement Date: Not reported
Close Date: 8/18/1997
Date Prelim Assessment Workplan Submitted: Not reported
Date Pollution Characterization Began: Not reported
Date Remediation Plan Submitted: Not reported
Date Remedial Action Underway: Not reported
Date Post Remedial Action Monitoring: Not reported
Enter Date: Not reported
GW Qualifies: Not reported
Soil Qualifies: Not reported
Operator: Not reported
Facility Contact: Not reported
Interim: Not reported
Oversite Program: LUST
Latitude: 33.6903756
Longitude: -117.8345977
MTBE Date: Not reported
Max MTBE GW: Not reported
MTBE Concentration: 0
Max MTBE Soil: Not reported
MTBE Fuel: 0
MTBE Tested: Not Required to be Tested.
MTBE Class: *
Staff: NOM
Staff Initials: KC
Lead Agency: Local Agency
Local Agency: 30000L
Hydr Basin #: Not reported
Beneficial: MUN
Priority: Not reported

Map ID
Direction
Distance
Elevation

MAP FINDINGS

Site

Database(s)

EDR ID Number
EPA ID Number

S & M MOVING (Continued)

S101619833

Cleanup Fund Id: Not reported
Work Suspended: Not reported
Summary: Not reported

ORANGE CO. LUST:

Name: S & M MOVING
Address: 2481 ALTON PKWY
City,State,Zip: IRVINE, CA 92714
Region: ORANGE
Facility Id: 92UT098
Current Status: CLOSED
Type of Closure: Closure certification issued
Released Substance: Not reported
Date Closed: 08/18/1997
File Location: Local Agency

SWEEPS UST:

Name: BEVERLY HILLS TRANSFER
Address: 2481 ALTON AVE
City: IRVINE
Status: Active
Comp Number: 1626
Number: 9
Board Of Equalization: 44-015794
Referral Date: 09-30-92
Action Date: 06-18-92
Created Date: 02-29-88
Owner Tank Id: Not reported
SWRCB Tank Id: 30-000-001626-000004
Tank Status: A
Capacity: 12000
Active Date: Not reported
Tank Use: M.V. FUEL
STG: P
Content: DIESEL
Number Of Tanks: 2

Name: BEVERLY HILLS TRANSFER
Address: 2481 ALTON AVE
City: IRVINE
Status: Active
Comp Number: 1626
Number: 9
Board Of Equalization: 44-015794
Referral Date: 09-30-92
Action Date: 06-18-92
Created Date: 02-29-88
Owner Tank Id: Not reported
SWRCB Tank Id: 30-000-001626-000005
Tank Status: A
Capacity: 12000
Active Date: Not reported
Tank Use: M.V. FUEL
STG: P
Content: REG UNLEADED
Number Of Tanks: Not reported

Map ID
Direction
Distance
Elevation

MAP FINDINGS

Site

Database(s)

EDR ID Number
EPA ID Number

S & M MOVING (Continued)

S101619833

HIST UST:

Name: BEVERLY HILLS TRANSFER AND STORA
Address: 2481 ALTON AVE
City,State,Zip: IRVINE, CA 92714
File Number: 0002e628
URL: <https://documents.geotracker.waterboards.ca.gov/ustpdfs/pdf/0002e628.pdf>
Region: Not reported
Facility ID: Not reported
Facility Type: Not reported
Other Type: Not reported
Contact Name: Not reported
Telephone: Not reported
Owner Name: Not reported
Owner Address: Not reported
Owner City,St,Zip: Not reported
Total Tanks: Not reported

Tank Num: Not reported
Container Num: Not reported
Year Installed: Not reported
Tank Capacity: Not reported
Tank Used for: Not reported
Type of Fuel: Not reported
Container Construction Thickness: Not reported
Leak Detection: Not reported

[Click here for Geo Tracker PDF:](#)

CA FID UST:

Facility ID: 30001331
Regulated By: UTNKA
Regulated ID: Not reported
Cortese Code: Not reported
SIC Code: Not reported
Facility Phone: 7146601560
Mail To: Not reported
Mailing Address: 221 S BEVERLY DR
Mailing Address 2: Not reported
Mailing City,St,Zip: IRVINE 92714
Contact: Not reported
Contact Phone: Not reported
DUNS Number: Not reported
NPDES Number: Not reported
EPA ID: Not reported
Comments: Not reported
Status: Active

CORTESE:

Name: S & M MOVING
Address: 2481 ALTON
City,State,Zip: IRVINE, CA 92714
Region: CORTESE
Envirostor Id: Not reported
Global ID: T0605901589
Site/Facility Type: LUST CLEANUP SITE
Cleanup Status: COMPLETED - CASE CLOSED

Map ID
Direction
Distance
Elevation

MAP FINDINGS

Site

Database(s)

EDR ID Number
EPA ID Number

S & M MOVING (Continued)

S101619833

Status Date: Not reported
Site Code: Not reported
Latitude: Not reported
Longitude: Not reported
Owner: Not reported
Enf Type: Not reported
Swat R: Not reported
Flag: active
Order No: Not reported
Waste Discharge System No: Not reported
Effective Date: Not reported
Region 2: Not reported
WID Id: Not reported
Solid Waste Id No: Not reported
Waste Management Uit Name: Not reported
File Name: Active Open

HIST CORTESE:

edr_fname: S AND M MOVING
edr_fadd1: 2481
City,State,Zip: IRVINE, CA 92714
Region: CORTESE
Facility County Code: 30
Reg By: LTNKA
Reg Id: 083002150T

CERS:

Name: S & M MOVING
Address: 2481 ALTON
City,State,Zip: IRVINE, CA 92714
Site ID: 681411
CERS ID: T0605901589
CERS Description: Leaking Underground Storage Tank Cleanup Site

C4
East
< 1/8
0.024 mi.
128 ft.

INDUSTRIAL METAL SUPPLY CO.
2481 ALTON PARKWAY
IRVINE, CA 92606

RCRA NonGen / NLR

1027206721
CAC003170865

Site 2 of 6 in cluster C

Relative:
Higher
Actual:
41 ft.

RCRA Listings:

Date Form Received by Agency: 20220412
Handler Name: Industrial Metal Supply Co.
Handler Address: 2481 ALTON PARKWAY
Handler City,State,Zip: IRVINE, CA 92606
EPA ID: CAC003170865
Contact Name: GEORGE TOLEDO
Contact Address: 2481 ALTON PARKWAY
Contact City,State,Zip: IRVINE, CA 92606
Contact Telephone: 949-266-3214
Contact Fax: Not reported
Contact Email: GTOLEDO@IMMETALS.COM
Contact Title: Not reported
EPA Region: 09
Land Type: Not reported
Federal Waste Generator Description: Not a generator, verified
Non-Notifier: Not reported

Map ID
 Direction
 Distance
 Elevation

MAP FINDINGS

Site

Database(s)

EDR ID Number
 EPA ID Number

INDUSTRIAL METAL SUPPLY CO. (Continued)

1027206721

Biennial Report Cycle:	Not reported
Accessibility:	Not reported
Active Site Indicator:	Not reported
State District Owner:	Not reported
State District:	Not reported
Mailing Address:	2481 ALTON PARKWAY
Mailing City, State, Zip:	IRVINE, CA 92606
Owner Name:	Neil Sherman
Owner Type:	Other
Operator Name:	George Toledo
Operator Type:	Other
Short-Term Generator Activity:	No
Importer Activity:	No
Mixed Waste Generator:	No
Transporter Activity:	No
Transfer Facility Activity:	No
Recycler Activity with Storage:	No
Small Quantity On-Site Burner Exemption:	No
Smelting Melting and Refining Furnace Exemption:	No
Underground Injection Control:	No
Off-Site Waste Receipt:	No
Universal Waste Indicator:	No
Universal Waste Destination Facility:	No
Federal Universal Waste:	No
Active Site State-Reg Handler:	---
Federal Facility Indicator:	Not reported
Hazardous Secondary Material Indicator:	N
Sub-Part K Indicator:	Not reported
2018 GPRA Permit Baseline:	Not on the Baseline
2018 GPRA Renewals Baseline:	Not on the Baseline
202 GPRA Corrective Action Baseline:	No
Subject to Corrective Action Universe:	No
Non-TSDFs Where RCRA CA has Been Imposed Universe:	No
Corrective Action Priority Ranking:	No NCAPS ranking
Environmental Control Indicator:	No
Institutional Control Indicator:	No
Human Exposure Controls Indicator:	N/A
Groundwater Controls Indicator:	N/A
Significant Non-Complier Universe:	No
Unaddressed Significant Non-Complier Universe:	No
Addressed Significant Non-Complier Universe:	No
Significant Non-Complier With a Compliance Schedule Universe:	No
Financial Assurance Required:	Not reported
Handler Date of Last Change:	20220413
Recognized Trader-Importer:	No
Recognized Trader-Exporter:	No
Importer of Spent Lead Acid Batteries:	No
Exporter of Spent Lead Acid Batteries:	No
Recycler Activity Without Storage:	No
Manifest Broker:	No
Sub-Part P Indicator:	No

Handler - Owner Operator:	
Owner/Operator Indicator:	Owner
Owner/Operator Name: NEIL SHERMAN	
Legal Status:	Other

Map ID
Direction
Distance
Elevation

MAP FINDINGS

Site

Database(s)

EDR ID Number
EPA ID Number

INDUSTRIAL METAL SUPPLY CO. (Continued)

1027206721

Date Became Current: Not reported
Date Ended Current: Not reported
Owner/Operator Address: 2481 ALTON PARKWAY
Owner/Operator City,State,Zip: IRVINE, CA 92606
Owner/Operator Telephone: 949-266-3214
Owner/Operator Telephone Ext: Not reported
Owner/Operator Fax: Not reported
Owner/Operator Email: Not reported

Owner/Operator Indicator: Operator
Owner/Operator Name: GEORGE TOLEDO
Legal Status: Other
Date Became Current: Not reported
Date Ended Current: Not reported
Owner/Operator Address: 2481 ALTON PARKWAY
Owner/Operator City,State,Zip: IRVINE, CA 92606
Owner/Operator Telephone: 949-266-3214
Owner/Operator Telephone Ext: Not reported
Owner/Operator Fax: Not reported
Owner/Operator Email: Not reported

Historic Generators:
Receive Date: 20220412
Handler Name: INDUSTRIAL METAL SUPPLY CO.
Federal Waste Generator Description: Not a generator, verified
State District Owner: Not reported
Large Quantity Handler of Universal Waste: No
Recognized Trader Importer: No
Recognized Trader Exporter: No
Spent Lead Acid Battery Importer: No
Spent Lead Acid Battery Exporter: No
Current Record: Yes
Non Storage Recycler Activity: No
Electronic Manifest Broker: No

List of NAICS Codes and Descriptions:
NAICS Code: 56299
NAICS Description: ALL OTHER WASTE MANAGEMENT SERVICES

Facility Has Received Notices of Violations:
Violations: No Violations Found

Evaluation Action Summary:
Evaluations: No Evaluations Found

Map ID
 Direction
 Distance
 Elevation

MAP FINDINGS

Site

Database(s)

EDR ID Number
 EPA ID Number

C5 **WOOD FLOORING DISTRIBUTORS**
East **2481 ALTON PKWY**
< 1/8 **IRVINE, CA 92606**
0.024 mi.
128 ft. **Site 3 of 6 in cluster C**

RCRA NonGen / NLR **1025880261**
CAP000163725

Relative:
Higher
Actual:
41 ft.

RCRA Listings:	20050708
Date Form Received by Agency:	20050708
Handler Name:	Wood Flooring Distributors
Handler Address:	2481 ALTON PKWY
Handler City,State,Zip:	IRVINE, CA 92606
EPA ID:	CAP000163725
Contact Name:	RODNEY KENNEDY
Contact Address:	6999 SOUTHFRONT RD
Contact City,State,Zip:	LIVERMORE, CA 94550
Contact Telephone:	925-245-4345
Contact Fax:	Not reported
Contact Email:	Not reported
Contact Title:	Not reported
EPA Region:	09
Land Type:	Private
Federal Waste Generator Description:	Not a generator, verified
Non-Notifier:	Not reported
Biennial Report Cycle:	Not reported
Accessibility:	Not reported
Active Site Indicator:	Not reported
State District Owner:	Not reported
State District:	Not reported
Mailing Address:	6999 SOUTHFRONT RD
Mailing City,State,Zip:	LIVERMORE, CA 94550
Owner Name:	Rodney Kennedy
Owner Type:	Private
Operator Name:	Rodney Kennedy
Operator Type:	Private
Short-Term Generator Activity:	No
Importer Activity:	No
Mixed Waste Generator:	No
Transporter Activity:	No
Transfer Facility Activity:	No
Recycler Activity with Storage:	No
Small Quantity On-Site Burner Exemption:	No
Smelting Melting and Refining Furnace Exemption:	No
Underground Injection Control:	No
Off-Site Waste Receipt:	No
Universal Waste Indicator:	No
Universal Waste Destination Facility:	No
Federal Universal Waste:	No
Active Site State-Reg Handler:	---
Federal Facility Indicator:	Not reported
Hazardous Secondary Material Indicator:	N
Sub-Part K Indicator:	Not reported
2018 GPRC Permit Baseline:	Not on the Baseline
2018 GPRC Renewals Baseline:	Not on the Baseline
202 GPRC Corrective Action Baseline:	No
Subject to Corrective Action Universe:	No
Non-TSDFs Where RCRA CA has Been Imposed Universe:	No
Corrective Action Priority Ranking:	No NCAPS ranking
Environmental Control Indicator:	No
Institutional Control Indicator:	No

Map ID
Direction
Distance
Elevation

MAP FINDINGS

Site

Database(s)

EDR ID Number
EPA ID Number

WOOD FLOORING DISTRIBUTORS (Continued)

1025880261

Human Exposure Controls Indicator:	N/A
Groundwater Controls Indicator:	N/A
Significant Non-Complier Universe:	No
Unaddressed Significant Non-Complier Universe:	No
Addressed Significant Non-Complier Universe:	No
Significant Non-Complier With a Compliance Schedule Universe:	No
Financial Assurance Required:	Not reported
Handler Date of Last Change:	20060215
Recognized Trader-Importer:	No
Recognized Trader-Exporter:	No
Importer of Spent Lead Acid Batteries:	No
Exporter of Spent Lead Acid Batteries:	No
Recycler Activity Without Storage:	No
Manifest Broker:	No
Sub-Part P Indicator:	No

Hazardous Waste Summary:

Waste Code:	D001
Waste Description:	Ignitable Waste

Waste Code:	F002
Waste Description:	The Following Spent Halogenated Solvents: Tetrachloroethylene, Methylene Chloride, Trichloroethylene, 1,1,1-Trichloroethane, Chlorobenzene, 1,1,2-Trichloro-1,2,2-Trifluoroethane, Ortho-Dichlorobenzene, Trichlorofluoromethane, And 1,1,2, Trichloroethane; All Spent Solvent Mixtures/Blends Containing, Before Use, A Total Of Ten Percent Or More (By Volume) Of One Or More Of The Above Halogenated Solvents Or Those Solvents Listed In F001, F004, And F005; And Still Bottoms From The Recovery Of These Spent Solvents And Spent Solvent Mixtures.

Handler - Owner Operator:

Owner/Operator Indicator:	Operator
Owner/Operator Name:	RODNEY KENNEDY
Legal Status:	Private
Date Became Current:	20050601
Date Ended Current:	Not reported
Owner/Operator Address:	Not reported
Owner/Operator City,State,Zip:	Not reported
Owner/Operator Telephone:	Not reported
Owner/Operator Telephone Ext:	Not reported
Owner/Operator Fax:	Not reported
Owner/Operator Email:	Not reported

Owner/Operator Indicator:	Owner
Owner/Operator Name:	RODNEY KENNEDY
Legal Status:	Private
Date Became Current:	19990620
Date Ended Current:	Not reported
Owner/Operator Address:	6999 SOUTHFRONT RD
Owner/Operator City,State,Zip:	LIVERMORE, CA 94550
Owner/Operator Telephone:	Not reported
Owner/Operator Telephone Ext:	Not reported
Owner/Operator Fax:	Not reported
Owner/Operator Email:	Not reported

Map ID
Direction
Distance
Elevation

MAP FINDINGS

Site

Database(s)

EDR ID Number
EPA ID Number

WOOD FLOORING DISTRIBUTORS (Continued)

1025880261

Historic Generators:

Receive Date: 20050708
Handler Name: WOOD FLOORING DISTRIBUTORS
Federal Waste Generator Description: Not a generator, verified
State District Owner: Not reported
Large Quantity Handler of Universal Waste: No
Recognized Trader Importer: No
Recognized Trader Exporter: No
Spent Lead Acid Battery Importer: No
Spent Lead Acid Battery Exporter: No
Current Record: Yes
Non Storage Recycler Activity: Not reported
Electronic Manifest Broker: Not reported

List of NAICS Codes and Descriptions:

NAICS Code: 42131
NAICS Description: LUMBER, PLYWOOD, MILLWORK, AND WOOD PANEL WHOLESALERS

Facility Has Received Notices of Violations:

Violations: No Violations Found

Evaluation Action Summary:

Evaluations: No Evaluations Found

C6
East
< 1/8
0.024 mi.
128 ft.

BEVERLY HILLS TRANSFER & STORA
2481 ALTON PKWY
IRVINE, CA 92714
Site 4 of 6 in cluster C

CA HIST UST **U001578429**
N/A

Relative:
Higher
Actual:
41 ft.

HIST UST:
Name: BEVERLY HILLS TRANSFER & STORA
Address: 2481 ALTON PKWY
City,State,Zip: IRVINE, CA 92714
File Number: Not reported
URL: Not reported
Region: STATE
Facility ID: 00000049603
Facility Type: Other
Other Type: MOVING COMPANY
Contact Name: ROBERT M. VEAGUE
Telephone: 7146601560
Owner Name: BEVERLY HILLS TRANSFER & STORA
Owner Address: 221 S. BEVERLY DRIVE
Owner City,St,Zip: BEVERLY HILLS, CA 90212
Total Tanks: 0002

Tank Num: 001
Container Num: 1
Year Installed: Not reported
Tank Capacity: 00004000
Tank Used for: PRODUCT
Type of Fuel: UNLEADED
Container Construction Thickness: Not reported
Leak Detection: Visual

Map ID
Direction
Distance
Elevation

MAP FINDINGS

Site

Database(s)

EDR ID Number
EPA ID Number

BEVERLY HILLS TRANSFER & STORA (Continued)

U001578429

Tank Num: 002
Container Num: 2
Year Installed: Not reported
Tank Capacity: 00004000
Tank Used for: PRODUCT
Type of Fuel: REGULAR
Container Construction Thickness: Not reported
Leak Detection: Visual

C7
East
< 1/8
0.024 mi.
128 ft.

S & M MOVING
2481 ALTON
IRVINE, CA 92714

UST FINDER RELEASE **1029100795**
N/A

Site 5 of 6 in cluster C

Relative:
Higher

UST FINDER RELEASE:

Actual:
41 ft.

Object ID: 68456
Facility ID: Not reported
Lust ID: CAT0605901589
Name: S & M MOVING
Address: 2481 ALTON
City,State,Zip: IRVINE, CA 92714
Address Match Type: PointAddress
Reported Date: Not reported
Status: No Further Action
Substance: Not reported
Population within 1500ft: 139
Domestic Wells within 1500ft: 0
Land Use: Developed, Medium Intensity
Within SPA: No
SPA PWS Facility ID: Not reported
SPA Water Type: Not reported
SPA Facility Type: Not reported
SPA HUC12: Not reported
Within WHPA: No
WHPA PWS Facility ID: Not reported
WHPA Water Type: Not reported
WHPA Facility Type: Not reported
WHPA HUC12: Not reported
Within 100yr Floodplain: Yes
Tribe: Not reported
EPA Region: 9
NFA Letter 1: Not reported
NFA Letter 2: Not reported
NFA Letter 3: Not reported
NFA Letter 4: Not reported
Closed With Residual Contaminate: Not reported
Coordinate Source: Geocode
X Coord: -117.83652
Y Coord: 33.6916200000001
Latitude: 33.69162
Longitude: -117.836519999999

MAP FINDINGS

Map ID
 Direction
 Distance
 Elevation

Site

Database(s)

EDR ID Number
 EPA ID Number

C8
East
< 1/8
0.024 mi.
128 ft.

BEVERLY HILLS TRANSFER
2481 ALTON PKWY
IRVINE, CA 92606
Site 6 of 6 in cluster C

CA UST **U003879708**
N/A

Relative:
Higher
Actual:
41 ft.

UST:
 Name: BEVERLY HILLS TRANSFER
 Address: 2481 ALTON PKWY
 City,State,Zip: IRVINE, CA 92606
 Facility ID: 1626
 Permitting Agency: ORANGE COUNTY
 CERSID: Not reported
 Latitude: 33.693352
 Longitude: -117.834601
 Owner type: Not reported
 Facility type: Not reported
 Num of inuse ust: Not reported
 Num of closed ust: Not reported
 Num of oos ust: Not reported
 Epa region: Not reported
 Tribal lands: Not reported
 Tank owner name: Not reported
 Tank owner mailing address: Not reported
 Tank owner mailing city: Not reported
 Tank owner mailing zip: Not reported
 Tank owner mailing state: Not reported
 Tank operator name: Not reported
 Tank operator mailing address: Not reported
 Tank operator mailing city: Not reported
 Tank operator mailing zip: Not reported
 Tank operator mailing state: Not reported
 Tankidnumber: Not reported
 Tank status: Not reported
 Tank configuration: Not reported
 Tank closure date: Not reported
 Tank installation date: Not reported
 Tank num of compartments: Not reported
 Tank contents: Not reported
 Tank capacity gallons: Not reported
 Tank type: Not reported
 Tank pc construction: Not reported
 Tank pwpiping construction: Not reported
 Tank piping type: Not reported
 Tank piping construction: Not reported
 Tank sacrificial anode: Not reported
 Tank cp impressed current: Not reported
 Tank cp shutoff: Not reported
 Tank alarms: Not reported
 Tank ball float: Not reported
 Tank spill bucket: Not reported

Map ID
 Direction
 Distance
 Elevation

MAP FINDINGS

Site

Database(s)

EDR ID Number
 EPA ID Number

A9
NNE
< 1/8
0.025 mi.
133 ft.

STOCKLAND CO THE
2332 BARRANCA PKWY
IRVINE, CA 92614

Site 2 of 4 in cluster A

RCRA-SQG 1000173315
CA LUST CAD981368699
CA Cortese
CA HIST CORTESE
CA CERS

Relative:
Higher
Actual:
42 ft.

RCRA Listings:	19960901
Date Form Received by Agency:	Stockland Co The
Handler Name:	2332 BARRANCA PKWY
Handler Address:	IRVINE, CA 92614
Handler City,State,Zip:	CAD981368699
EPA ID:	Not reported
Contact Name:	Not reported
Contact Address:	Not reported
Contact City,State,Zip:	Not reported
Contact Telephone:	Not reported
Contact Fax:	Not reported
Contact Email:	Not reported
Contact Title:	Not reported
EPA Region:	09
Land Type:	Not reported
Federal Waste Generator Description:	Small Quantity Generator
Non-Notifier:	Not reported
Biennial Report Cycle:	Not reported
Accessibility:	Not reported
Active Site Indicator:	Handler Activities
State District Owner:	Ca
State District:	4
Mailing Address:	2332 BSRRANCA RD
Mailing City,State,Zip:	IRVINE, CA 92714
Owner Name:	Not reported
Owner Type:	Not reported
Operator Name:	Not Required
Operator Type:	Private
Short-Term Generator Activity:	No
Importer Activity:	No
Mixed Waste Generator:	No
Transporter Activity:	No
Transfer Facility Activity:	No
Recycler Activity with Storage:	No
Small Quantity On-Site Burner Exemption:	No
Smelting Melting and Refining Furnace Exemption:	No
Underground Injection Control:	No
Off-Site Waste Receipt:	No
Universal Waste Indicator:	No
Universal Waste Destination Facility:	No
Federal Universal Waste:	No
Active Site State-Reg Handler:	---
Federal Facility Indicator:	Not reported
Hazardous Secondary Material Indicator:	NN
Sub-Part K Indicator:	Not reported
2018 GPRC Permit Baseline:	Not on the Baseline
2018 GPRC Renewals Baseline:	Not on the Baseline
202 GPRC Corrective Action Baseline:	No
Subject to Corrective Action Universe:	No
Non-TSDFs Where RCRA CA has Been Imposed Universe:	No
Corrective Action Priority Ranking:	No NCAPS ranking
Environmental Control Indicator:	No
Institutional Control Indicator:	No

Map ID
Direction
Distance
Elevation

MAP FINDINGS

Site

Database(s)

EDR ID Number
EPA ID Number

STOCKLAND CO THE (Continued)

1000173315

Human Exposure Controls Indicator: N/A
Groundwater Controls Indicator: N/A
Significant Non-Complier Universe: No
Unaddressed Significant Non-Complier Universe: No
Addressed Significant Non-Complier Universe: No
Significant Non-Complier With a Compliance Schedule Universe: No
Financial Assurance Required: Not reported
Handler Date of Last Change: 20020627
Recognized Trader-Importer: No
Recognized Trader-Exporter: No
Importer of Spent Lead Acid Batteries: No
Exporter of Spent Lead Acid Batteries: No
Recycler Activity Without Storage: Not reported
Manifest Broker: Not reported
Sub-Part P Indicator: No

Handler - Owner Operator:

Owner/Operator Indicator: Operator
Owner/Operator Name: NOT REQUIRED
Legal Status: Private
Date Became Current: Not reported
Date Ended Current: Not reported
Owner/Operator Address: NOT REQUIRED
Owner/Operator City,State,Zip: NOT REQUIRED, ME 99999
Owner/Operator Telephone: 415-555-1212
Owner/Operator Telephone Ext: Not reported
Owner/Operator Fax: Not reported
Owner/Operator Email: Not reported

Owner/Operator Indicator: Owner
Owner/Operator Name: LEE C STOCKLAND
Legal Status: Private
Date Became Current: Not reported
Date Ended Current: Not reported
Owner/Operator Address: NOT REQUIRED
Owner/Operator City,State,Zip: NOT REQUIRED, ME 99999
Owner/Operator Telephone: 415-555-1212
Owner/Operator Telephone Ext: Not reported
Owner/Operator Fax: Not reported
Owner/Operator Email: Not reported

Historic Generators:

Receive Date: 19960901
Handler Name: STOCKLAND CO THE
Federal Waste Generator Description: Small Quantity Generator
State District Owner: Ca
Large Quantity Handler of Universal Waste: No
Recognized Trader Importer: No
Recognized Trader Exporter: No
Spent Lead Acid Battery Importer: No
Spent Lead Acid Battery Exporter: No
Current Record: Yes
Non Storage Recycler Activity: Not reported
Electronic Manifest Broker: Not reported

Map ID
Direction
Distance
Elevation

MAP FINDINGS

Site

Database(s)

EDR ID Number
EPA ID Number

STOCKLAND CO THE (Continued)

1000173315

Receive Date: 19860122
Handler Name: STOCKLAND CO THE
Federal Waste Generator Description: Large Quantity Generator
State District Owner: Ca
Large Quantity Handler of Universal Waste: No
Recognized Trader Importer: No
Recognized Trader Exporter: No
Spent Lead Acid Battery Importer: No
Spent Lead Acid Battery Exporter: No
Current Record: No
Non Storage Recycler Activity: Not reported
Electronic Manifest Broker: Not reported

List of NAICS Codes and Descriptions:

NAICS Code: 336214
NAICS Description: TRAVEL TRAILER AND CAMPER MANUFACTURING

Facility Has Received Notices of Violations:

Violations: No Violations Found

Evaluation Action Summary:

Evaluations: No Evaluations Found

LUST:

Name: STOCKLAND COMPANY
Address: 2332 BARRANCA
City,State,Zip: IRVINE, CA 92714
Lead Agency: ORANGE COUNTY LOP
Case Type: LUST Cleanup Site
Geo Track: http://geotracker.waterboards.ca.gov/profile_report.asp?global_id=T0605900735
Global Id: T0605900735
Latitude: 33.697248
Longitude: -117.832946
Status: Completed - Case Closed
Status Date: 01/28/1986
Case Worker: Not reported
RB Case Number: 083000922T
Local Agency: Not reported
File Location: Local Agency
Local Case Number: 85UT111
Potential Media Affect: Soil
Potential Contaminants of Concern: Other Solvent or Non-Petroleum Hydrocarbon
EPA Region: 9
Coordinate Source: Google Geocode
Cuf Case: NO
Quantity Released Gallons: 0
Begin Date: 01/28/1986
Leak Reported Date: 01/01/1965
How Discovered: Tank Closure
How Discovered Description: Not reported
Discharge Source: Not reported
Discharge Cause: Not reported
Stop Method: Close and Remove Tank
Stop Description: Not reported

Map ID
Direction
Distance
Elevation

MAP FINDINGS

Site

Database(s)

EDR ID Number
EPA ID Number

STOCKLAND CO THE (Continued)

1000173315

No Further Action Date: 01/28/1986
CA Water Watershed Name: Santa Ana River - Lower Santa Ana River - East Coastal Plain (801.11)
Dwr Groundwater Subbasin Name: Coastal Plain Of Orange County (8-001)
Disadvantaged Community: Not reported
CA Enviroscreen 3 Score: 76-80%
CA Enviroscreen 4 Score: 60-65%
Military DOD Site: No
Facility Project Subtype: Not reported
RWQCB Region: SANTA ANA RWQCB (REGION 8)
Site History: Not reported

LUST:

Global Id: T0605900735
Status: Completed - Case Closed
Status Date: 01/28/1986

Global Id: T0605900735
Status: Open - Case Begin Date
Status Date: 01/28/1986

LUST REG 8:

Name: STOCKLAND COMPANY
Address: 2332 BARRANCA
City: IRVINE
Region: 8
County: Orange
Regional Board: Santa Ana Region
Facility Status: Case Closed
Case Number: 083000922T
Local Case Num: 85UT111
Case Type: Soil only
Substance: Polyester Resin
Qty Leaked: 0
Abate Method: Not reported
Cross Street: Not reported
Enf Type: Not reported
Funding: Not reported
How Discovered: Tank Closure
How Stopped: Close Tank
Leak Cause: Unknown
Leak Source: Unknown
Global ID: T0605900735
How Stopped Date: 9/9/9999
Enter Date: Not reported
Date Confirmation of Leak Began: Not reported
Date Preliminary Assessment Began: Not reported
Discover Date: 1/1/1965
Enforcement Date: Not reported
Close Date: 1/28/1986
Date Prelim Assessment Workplan Submitted: Not reported
Date Pollution Characterization Began: Not reported
Date Remediation Plan Submitted: Not reported
Date Remedial Action Underway: Not reported
Date Post Remedial Action Monitoring: Not reported
Enter Date: Not reported
GW Qualifies: Not reported

Map ID
Direction
Distance
Elevation

MAP FINDINGS

Site

Database(s)

EDR ID Number
EPA ID Number

STOCKLAND CO THE (Continued)

1000173315

Soil Qualifies: Not reported
Operator: Not reported
Facility Contact: Not reported
Interim: Not reported
Oversite Program: LUST
Latitude: 33.6980594
Longitude: -117.8326406
MTBE Date: Not reported
Max MTBE GW: Not reported
MTBE Concentration: 0
Max MTBE Soil: Not reported
MTBE Fuel: 0
MTBE Tested: Not Required to be Tested.
MTBE Class: *
Staff: RS
Staff Initials: KC
Lead Agency: Local Agency
Local Agency: 30000L
Hydr Basin #: Not reported
Beneficial: MUN
Priority: Not reported
Cleanup Fund Id: Not reported
Work Suspended: Not reported
Summary: Not reported

ORANGE CO. LUST:

Name: STOCKLAND COMPANY
Address: 2332 BARRANCA PKWY
City,State,Zip: IRVINE, CA 92714
Region: ORANGE
Facility Id: 85UT111
Current Status: CLOSED
Type of Closure: Closure certification issued
Released Substance: Not reported
Date Closed: 01/28/1986
File Location: Local Agency

CORTESE:

Name: STOCKLAND COMPANY
Address: 2332 BARRANCA
City,State,Zip: IRVINE, CA 92714
Region: CORTESE
Envirostor Id: Not reported
Global ID: T0605900735
Site/Facility Type: LUST CLEANUP SITE
Cleanup Status: COMPLETED - CASE CLOSED
Status Date: Not reported
Site Code: Not reported
Latitude: Not reported
Longitude: Not reported
Owner: Not reported
Enf Type: Not reported
Swat R: Not reported
Flag: active
Order No: Not reported
Waste Discharge System No: Not reported

Map ID
 Direction
 Distance
 Elevation

MAP FINDINGS

Site

Database(s)

EDR ID Number
 EPA ID Number

STOCKLAND CO THE (Continued)

1000173315

Effective Date: Not reported
 Region 2: Not reported
 WID Id: Not reported
 Solid Waste Id No: Not reported
 Waste Management Uit Name: Not reported
 File Name: Active Open

HIST CORTESE:

edr_fname: STOCKLAND COMPANY
 edr_fadd1: 2332 BARRANCA
 City,State,Zip: IRVINE, CA 92714
 Region: CORTESE
 Facility County Code: 30
 Reg By: LTNKA
 Reg Id: 083000922T

CERS:

Name: STOCKLAND COMPANY
 Address: 2332 BARRANCA
 City,State,Zip: IRVINE, CA 92714
 Site ID: 688022
 CERS ID: T0605900735
 CERS Description: Leaking Underground Storage Tank Cleanup Site

A10
NNE
 < 1/8
 0.025 mi.
 133 ft.

THE STOCKLAND CO
2332 BARRANCA PARKWAY
IRVINE, CA 92714

CA HIST UST **U001578490**
CA EMI **N/A**
CA CIWQS
CA CERS

Site 3 of 4 in cluster A

Relative:
Higher
Actual:
42 ft.

HIST UST:

Name: THE STOCKLAND CO
 Address: 2332 BARRANCA
 City,State,Zip: IRVINE, CA 92714
 File Number: 0002ef17
 URL: <https://documents.geotracker.waterboards.ca.gov/ustpdfs/pdf/0002ef17.pdf>
 Region: STATE
 Facility ID: 00000002911
 Facility Type: Not reported
 Other Type: FIBERGLAS-LAMINATION
 Contact Name: Not reported
 Telephone: 7146600590
 Owner Name: THE STOCKLAND CO.
 Owner Address: 2332 BARRANCA
 Owner City,St,Zip: IRVINE, CA 92714
 Total Tanks: 0005

Tank Num: 001
 Container Num: 1
 Year Installed: 1973
 Tank Capacity: 00001000
 Tank Used for: PRODUCT
 Type of Fuel: Not reported
 Container Construction Thickness: Not reported
 Leak Detection: Visual, Stock Inventor, Groundwater Monitoring Well

Tank Num: 002

Map ID
Direction
Distance
Elevation

MAP FINDINGS

Site

Database(s)

EDR ID Number
EPA ID Number

THE STOCKLAND CO (Continued)

U001578490

Container Num: 2
Year Installed: 1973
Tank Capacity: 00001000
Tank Used for: PRODUCT
Type of Fuel: Not reported
Container Construction Thickness: Not reported
Leak Detection: None

Tank Num: 003
Container Num: 3
Year Installed: 1978
Tank Capacity: 00003000
Tank Used for: PRODUCT
Type of Fuel: Not reported
Container Construction Thickness: Not reported
Leak Detection: None

Tank Num: 004
Container Num: 4
Year Installed: Not reported
Tank Capacity: 00003000
Tank Used for: PRODUCT
Type of Fuel: Not reported
Container Construction Thickness: Not reported
Leak Detection: None

Tank Num: 005
Container Num: 5
Year Installed: 1978
Tank Capacity: 00000100
Tank Used for: PRODUCT
Type of Fuel: Not reported
Container Construction Thickness: 6" CONC
Leak Detection: None

[Click here for Geo Tracker PDF:](#)

EMI:

Name: THE STOCKLAND CO
Address: 2332 BARRANCA PARKWAY
City,State,Zip: IRVINE, CA 92714
Year: 1987
County Code: 30
Air Basin: SC
Facility ID: 19953
Air District Name: SC
SIC Code: 3799
Air District Name: SOUTH COAST AQMD
Community Health Air Pollution Info System: Not reported
Consolidated Emission Reporting Rule: Not reported
Total Organic Hydrocarbon Gases Tons/Yr: 110
Reactive Organic Gases Tons/Yr: 98
Carbon Monoxide Emissions Tons/Yr: 0
NOX - Oxides of Nitrogen Tons/Yr: 0
SOX - Oxides of Sulphur Tons/Yr: 0
Particulate Matter Tons/Yr: 0
Part. Matter 10 Micrometers and Smllr Tons/Yr:0

Map ID
Direction
Distance
Elevation

MAP FINDINGS

Site

Database(s)

EDR ID Number
EPA ID Number

THE STOCKLAND CO (Continued)

U001578490

Name: THE STOCKLAND CO
Address: 2332 BARRANCA PARKWAY
City,State,Zip: IRVINE, CA 92714
Year: 1990
County Code: 30
Air Basin: SC
Facility ID: 19953
Air District Name: SC
SIC Code: 3799
Air District Name: SOUTH COAST AQMD
Community Health Air Pollution Info System: Not reported
Consolidated Emission Reporting Rule: Not reported
Total Organic Hydrocarbon Gases Tons/Yr: 48
Reactive Organic Gases Tons/Yr: 40
Carbon Monoxide Emissions Tons/Yr: 0
NOX - Oxides of Nitrogen Tons/Yr: 0
SOX - Oxides of Sulphur Tons/Yr: 0
Particulate Matter Tons/Yr: 0
Part. Matter 10 Micrometers and Smlr Tons/Yr:0

Name: RISTON KELLER INC
Address: 2332 BARRANCA PKWY
City,State,Zip: IRVINE, CA 92714
Year: 1995
County Code: 30
Air Basin: SC
Facility ID: 19953
Air District Name: SC
SIC Code: 3799
Air District Name: SOUTH COAST AQMD
Community Health Air Pollution Info System: Not reported
Consolidated Emission Reporting Rule: Not reported
Total Organic Hydrocarbon Gases Tons/Yr: 38
Reactive Organic Gases Tons/Yr: 29
Carbon Monoxide Emissions Tons/Yr: 0
NOX - Oxides of Nitrogen Tons/Yr: 0
SOX - Oxides of Sulphur Tons/Yr: 0
Particulate Matter Tons/Yr: 0
Part. Matter 10 Micrometers and Smlr Tons/Yr:0

Name: RISTON KELLER INC,THE STOCKLAN
Address: 2332 BARRANCA PKY
City,State,Zip: IRVINE, CA 92714
Year: 1996
County Code: 30
Air Basin: SC
Facility ID: 99220
Air District Name: SC
SIC Code: 3799
Air District Name: SOUTH COAST AQMD
Community Health Air Pollution Info System: Not reported
Consolidated Emission Reporting Rule: Not reported
Total Organic Hydrocarbon Gases Tons/Yr: 24
Reactive Organic Gases Tons/Yr: 18
Carbon Monoxide Emissions Tons/Yr: 0
NOX - Oxides of Nitrogen Tons/Yr: 0
SOX - Oxides of Sulphur Tons/Yr: 0

Map ID
Direction
Distance
Elevation

MAP FINDINGS

Site

Database(s)

EDR ID Number
EPA ID Number

THE STOCKLAND CO (Continued)

U001578490

Particulate Matter Tons/Yr: 0
Part. Matter 10 Micrometers and Smlr Tons/Yr:0

Name: RISTON KELLER INC
Address: 2332 BARRANCA PKWY
City,State,Zip: IRVINE, CA 92714
Year: 1997
County Code: 30
Air Basin: SC
Facility ID: 19953
Air District Name: SC
SIC Code: 3799
Air District Name: SOUTH COAST AQMD
Community Health Air Pollution Info System: Not reported
Consolidated Emission Reporting Rule: Not reported
Total Organic Hydrocarbon Gases Tons/Yr: 51
Reactive Organic Gases Tons/Yr: 40
Carbon Monoxide Emissions Tons/Yr: 0
NOX - Oxides of Nitrogen Tons/Yr: 0
SOX - Oxides of Sulphur Tons/Yr: 0
Particulate Matter Tons/Yr: 0
Part. Matter 10 Micrometers and Smlr Tons/Yr:0

Name: RISTON KELLER INC
Address: 2332 BARRANCA PKWY
City,State,Zip: IRVINE, CA 92714
Year: 1998
County Code: 30
Air Basin: SC
Facility ID: 19953
Air District Name: SC
SIC Code: 3799
Air District Name: SOUTH COAST AQMD
Community Health Air Pollution Info System: Not reported
Consolidated Emission Reporting Rule: Not reported
Total Organic Hydrocarbon Gases Tons/Yr: 38
Reactive Organic Gases Tons/Yr: 30
Carbon Monoxide Emissions Tons/Yr: 0
NOX - Oxides of Nitrogen Tons/Yr: 0
SOX - Oxides of Sulphur Tons/Yr: 0
Particulate Matter Tons/Yr: 0
Part. Matter 10 Micrometers and Smlr Tons/Yr:0

Name: RISTON KELLER INC
Address: 2332 BARRANCA PKWY
City,State,Zip: IRVINE, CA 92714
Year: 1999
County Code: 30
Air Basin: SC
Facility ID: 19953
Air District Name: SC
SIC Code: 3799
Air District Name: SOUTH COAST AQMD
Community Health Air Pollution Info System: Not reported
Consolidated Emission Reporting Rule: Not reported
Total Organic Hydrocarbon Gases Tons/Yr: 51
Reactive Organic Gases Tons/Yr: 40

Map ID
Direction
Distance
Elevation

MAP FINDINGS

Site

Database(s)

EDR ID Number
EPA ID Number

THE STOCKLAND CO (Continued)

U001578490

Carbon Monoxide Emissions Tons/Yr: 0
NOX - Oxides of Nitrogen Tons/Yr: 0
SOX - Oxides of Sulphur Tons/Yr: 0
Particulate Matter Tons/Yr: 0
Part. Matter 10 Micrometers and Smllr Tons/Yr:0

Name: RISTON KELLER INC
Address: 2332 BARRANCA PKWY
City,State,Zip: IRVINE, CA 92714
Year: 2000
County Code: 30
Air Basin: SC
Facility ID: 19953
Air District Name: SC
SIC Code: 3799
Air District Name: SOUTH COAST AQMD
Community Health Air Pollution Info System: Not reported
Consolidated Emission Reporting Rule: Not reported
Total Organic Hydrocarbon Gases Tons/Yr: 51
Reactive Organic Gases Tons/Yr: 40
Carbon Monoxide Emissions Tons/Yr: 0
NOX - Oxides of Nitrogen Tons/Yr: 0
SOX - Oxides of Sulphur Tons/Yr: 0
Particulate Matter Tons/Yr: 0
Part. Matter 10 Micrometers and Smllr Tons/Yr:0

Name: RISTON KELLER INC
Address: 2332 BARRANCA PKY
City,State,Zip: IRVINE, CA 92714
Year: 2001
County Code: 30
Air Basin: SC
Facility ID: 19953
Air District Name: SC
SIC Code: 3799
Air District Name: SOUTH COAST AQMD
Community Health Air Pollution Info System: Y
Consolidated Emission Reporting Rule: B
Total Organic Hydrocarbon Gases Tons/Yr: 26
Reactive Organic Gases Tons/Yr: 20
Carbon Monoxide Emissions Tons/Yr: 0
NOX - Oxides of Nitrogen Tons/Yr: 0
SOX - Oxides of Sulphur Tons/Yr: 0
Particulate Matter Tons/Yr: 0
Part. Matter 10 Micrometers and Smllr Tons/Yr:0

CIWQS:

Name: RISTON KELLER INC
Address: 2332 BARRANCA PKWY
City,State,Zip: IRVINE, CA 92606
Agency: Riston Keller Inc
Agency Address: 2332 Barranca Pkwy, Irvine, CA 92606
Place/Project Type: Industrial - Travel Trailers and Campers
SIC/NAICS: 3792
Region: 8
Program: INDSTW
Regulatory Measure Status: Terminated

Map ID
 Direction
 Distance
 Elevation

MAP FINDINGS

Site

Database(s)

EDR ID Number
 EPA ID Number

THE STOCKLAND CO (Continued)

U001578490

Regulatory Measure Type: Storm water industrial
 Order Number: 2014-0057-DWQ
 WDID: 8 301010831
 NPDES Number: CAS000001
 Adoption Date: Not reported
 Effective Date: 01/03/1994
 Termination Date: 07/17/2002
 Expiration/Review Date: Not reported
 Design Flow: Not reported
 Major/Minor: Not reported
 Complexity: Not reported
 TTWQ: Not reported
 Enforcement Actions within 5 years: 0
 Violations within 5 years: 0
 Latitude: 33.69802
 Longitude: -117.83252

CERS:

Name: RISTON KELLER INC THE STOCKLAN
 Address: 2332 BARRANCA PKY
 City,State,Zip: IRVINE, CA 92714
 Site ID: 490330
 CERS ID: 110040845217
 CERS Description: US EPA Air Emission Inventory System (EIS)

A11
NNE
 < 1/8
 0.025 mi.
 133 ft.

STOCKLAND COMPANY
2332 BARRANCA
IRVINE, CA 92714
 Site 4 of 4 in cluster A

UST FINDER RELEASE 1029111921
N/A

Relative:
Higher
Actual:
42 ft.

UST FINDER RELEASE:
 Object ID: 68532
 Facility ID: Not reported
 Lust ID: CAT0605900735
 Name: STOCKLAND COMPANY
 Address: 2332 BARRANCA
 City,State,Zip: IRVINE, CA 92714
 Address Match Type: PointAddress
 Reported Date: Not reported
 Status: No Further Action
 Substance: Not reported
 Population within 1500ft: 0
 Domestic Wells within 1500ft: 0
 Land Use: Developed, Medium Intensity
 Within SPA: No
 SPA PWS Facility ID: Not reported
 SPA Water Type: Not reported
 SPA Facility Type: Not reported
 SPA HUC12: Not reported
 Within WHPA: No
 WHPA PWS Facility ID: Not reported
 WHPA Water Type: Not reported
 WHPA Facility Type: Not reported
 WHPA HUC12: Not reported
 Within 100yr Floodplain: No
 Tribe: Not reported

Map ID
 Direction
 Distance
 Elevation

MAP FINDINGS

Site

Database(s)

EDR ID Number
 EPA ID Number

STOCKLAND COMPANY (Continued)

1029111921

EPA Region: 9
 NFA Letter 1: Not reported
 NFA Letter 2: Not reported
 NFA Letter 3: Not reported
 NFA Letter 4: Not reported
 Closed With Residual Contaminate: Not reported
 Coordinate Source: Geocode
 X Coord: -117.83241
 Y Coord: 33.69789
 Latitude: 33.69789
 Longitude: -117.832409999999

**D12
 SSW
 < 1/8
 0.025 mi.
 134 ft.**

**DOT PRINTER THE
 IRVINE, CA**

**PFAS ECHO 1027352604
 N/A**

Site 1 of 3 in cluster D

**Relative:
 Lower
 Actual:
 40 ft.**

PFAS ECHO:
 Name: DOT PRINTER THE
 Address: Not reported
 City, State, Zip: IRVINE, CA
 Latitude: 33.688710
 Longitude: -117.839180
 Count: 1
 County: ORANGE
 Status: Active
 Region: 09
 Industry: Printing
 ECHO Facility Report: <https://echo.epa.gov/detailed-facility-report?fid=110001173925>
 Facility Percent Minority: 64.216
 Facility Derived Tribes: -
 Facility Population: 5300.63
 EPA Programs: CAA; CWA; RCRA
 Federal Facility: No
 Federal Agency: -
 Facility FIPS Code: 06059
 Facility Indian Country Flag: N
 Facility Collection Method: ADDRESS MATCHING-HOUSE NUMBER
 Facility Derived HUC: 18070204
 Facility Derived WBD: 180702040103
 Facility Derived CD113: 45
 Facility Derived CB2010: 060590755151147
 Facility Major Flag: Y
 Facility Active Flag: Y
 Facility Inspection Count: 1
 Facility Date Last Inspection: 6/21/2019
 Facility Days Last Inspection: 1,555
 Facility Informal Count: 0
 Facility Date Last Informal Action: 6/28/2001
 Facility Formal Action Count: 0
 Facility Date Last Formal Action: 7/3/2001
 Facility Total Penalties: 0
 Facility Penalty Count: -
 Facility Date Last Penalty: -
 Facility Last Penalty AMT: -
 Facility QTRS With NC: 6
 Facility Programs With SNC: 0

Map ID
 Direction
 Distance
 Elevation

MAP FINDINGS

Site

Database(s)

EDR ID Number
 EPA ID Number

DOT PRINTER THE (Continued)

1027352604

Facility Compliance Status:	No Violation Identified
Facility SNC Flag:	N
AIR Flag:	Y
NPDES Flag:	Y
SDWIS Flag:	N
RCRA Flag:	Y
TRI Flag:	N
GHG Flag:	N
AIR IDS:	CASCA00006059CB140
CAA Permit Types:	Major Emissions
CAA NAICS:	323110
CAA SICs:	2759
NPDES IDS:	CAZ466972
CWA Permit Types:	Minor
CWA NAICS:	-
CWA SICs:	2752
RCRA IDS:	CAD981967524
RCRA Permit Types:	Other
RCRA NAICS:	42211 32311
SDWA IDS:	-
SDWA System Types:	-
SDWA Compliance Status:	-
SDWA SNC Flag:	N
TRI IDS:	92714DTPRN2424M
TRI Releases Transfers:	-
TRI On Site Releases:	-
TRI Off Site Transfers:	-
TRI Reporter:	-
Facility IMP Water Flag:	-
EJSCREEN Flag US:	N
EJSCREEN Report:	https://ejscreen.epa.gov/mapper/mobile/EJSCREEN_mobile.aspx?geometry=%7B%22x%22:-117.83918,%22y%22:33.68871,%22spatialReference%22:%7B%22wkid%22:4326%7D%7D&unit=9035&areatype=&areaid=&basemap=streets&distance=1

E13
WSW
< 1/8
0.026 mi.
135 ft.

MARSHALL ALUMINUM
2206 ALTON
IRVINE, CA 92714
Site 1 of 2 in cluster E

UST FINDER RELEASE 1029018722
N/A

Relative:
Lower
Actual:
40 ft.

UST FINDER RELEASE:	
Object ID:	68452
Facility ID:	Not reported
Lust ID:	CAT0605900607
Name:	MARSHALL ALUMINUM
Address:	2206 ALTON
City,State,Zip:	IRVINE, CA 92714
Address Match Type:	PointAddress
Reported Date:	Not reported
Status:	No Further Action
Substance:	Not reported
Population within 1500ft:	98
Domestic Wells within 1500ft:	0
Land Use:	Developed, High Intensity
Within SPA:	No
SPA PWS Facility ID:	Not reported
SPA Water Type:	Not reported
SPA Facility Type:	Not reported

Map ID
 Direction
 Distance
 Elevation

MAP FINDINGS

Site

Database(s)

EDR ID Number
 EPA ID Number

MARSHALL ALUMINUM (Continued)

1029018722

SPA HUC12: Not reported
 Within WHPA: No
 WHPA PWS Facility ID: Not reported
 WHPA Water Type: Not reported
 WHPA Facility Type: Not reported
 WHPA HUC12: Not reported
 Within 100yr Floodplain: Yes
 Tribe: Not reported
 EPA Region: 9
 NFA Letter 1: Not reported
 NFA Letter 2: Not reported
 NFA Letter 3: Not reported
 NFA Letter 4: Not reported
 Closed With Residual Contaminate: Not reported
 Coordinate Source: Geocode
 X Coord: -117.83728
 Y Coord: 33.6920700000001
 Latitude: 33.69207
 Longitude: -117.83728

E14
WSW
< 1/8
0.026 mi.
135 ft.

MARSHALL ALUMINUM
2206 ALTON
IRVINE, CA 92714
Site 2 of 2 in cluster E

CA LUST S102433038
CA Cortese N/A
CA HIST CORTESE
CA CERS

Relative:
Lower
Actual:
40 ft.

LUST:
 Name: MARSHALL ALUMINUM
 Address: 2206 ALTON
 City,State,Zip: IRVINE, CA 92714
 Lead Agency: ORANGE COUNTY LOP
 Case Type: LUST Cleanup Site
 Geo Track: http://geotracker.waterboards.ca.gov/profile_report.asp?global_id=T0605900607
 Global Id: T0605900607
 Latitude: 33.691696
 Longitude: -117.83773
 Status: Completed - Case Closed
 Status Date: 04/09/1990
 Case Worker: Not reported
 RB Case Number: 083000768T
 Local Agency: Not reported
 File Location: Local Agency
 Local Case Number: 87UT246
 Potential Media Affect: Other Groundwater (uses other than drinking water)
 Potential Contaminants of Concern: Diesel
 EPA Region: 9
 Coordinate Source: Google Map Move
 Cuf Case: NO
 Quantity Released Gallons: 0
 Begin Date: 01/08/1988
 Leak Reported Date: 01/08/1988
 How Discovered: Tank Closure
 How Discovered Description: Not reported
 Discharge Source: Not reported
 Discharge Cause: Not reported
 Stop Method: Close and Remove Tank
 Stop Description: Not reported
 No Further Action Date: 04/09/1990

Map ID
Direction
Distance
Elevation

MAP FINDINGS

Site

Database(s)

EDR ID Number
EPA ID Number

MARSHALL ALUMINUM (Continued)

S102433038

CA Water Watershed Name: Santa Ana River - Lower Santa Ana River - East Coastal Plain (801.11)
Dwr Groundwater Subbasin Name: Coastal Plain Of Orange County (8-001)
Disadvantaged Community: Not reported
CA Enviroscreen 3 Score: 76-80%
CA Enviroscreen 4 Score: 60-65%
Military DOD Site: No
Facility Project Subtype: Not reported
RWQCB Region: SANTA ANA RWQCB (REGION 8)
Site History: Not reported

LUST:

Global Id: T0605900607
Contact Type: Regional Board Caseworker
Contact Name: PATRICIA HANNON
Organization Name: SANTA ANA RWQCB (REGION 8)
Address: 3737 MAIN STREET, SUITE 500
City: RIVERSIDE
Email: patricia.hannon@waterboards.ca.gov
Phone Number: Not reported

LUST:

Global Id: T0605900607
Action Type: Other
Date: 01/08/1988
Action: Leak Discovery

Global Id: T0605900607
Action Type: Other
Date: 01/08/1988
Action: Leak Reported

LUST:

Global Id: T0605900607
Status: Open - Case Begin Date
Status Date: 01/08/1988

Global Id: T0605900607
Status: Completed - Case Closed
Status Date: 04/09/1990

LUST REG 8:

Name: MARSHALL ALUMINUM
Address: 2206 ALTON
City: IRVINE
Region: 8
County: Orange
Regional Board: Santa Ana Region
Facility Status: Case Closed
Case Number: 083000768T
Local Case Num: 87UT246
Case Type: Other ground water affected
Substance: Diesel
Qty Leaked: 0
Abate Method: Not reported
Cross Street: Not reported

Map ID
Direction
Distance
Elevation

MAP FINDINGS

Site

Database(s)

EDR ID Number
EPA ID Number

MARSHALL ALUMINUM (Continued)

S102433038

Enf Type:	Not reported
Funding:	Not reported
How Discovered:	Tank Closure
How Stopped:	Close Tank
Leak Cause:	Unknown
Leak Source:	Unknown
Global ID:	T0605900607
How Stopped Date:	9/9/9999
Enter Date:	Not reported
Date Confirmation of Leak Began:	Not reported
Date Preliminary Assessment Began:	Not reported
Discover Date:	1/8/1988
Enforcement Date:	Not reported
Close Date:	4/9/1990
Date Prelim Assessment Workplan Submitted:	Not reported
Date Pollution Characterization Began:	Not reported
Date Remediation Plan Submitted:	Not reported
Date Remedial Action Underway:	Not reported
Date Post Remedial Action Monitoring:	Not reported
Enter Date:	Not reported
GW Qualifies:	Not reported
Soil Qualifies:	Not reported
Operator:	Not reported
Facility Contact:	Not reported
Interim:	Not reported
Oversite Program:	LUST
Latitude:	33.6936875
Longitude:	-117.8393108
MTBE Date:	Not reported
Max MTBE GW:	Not reported
MTBE Concentration:	0
Max MTBE Soil:	Not reported
MTBE Fuel:	0
MTBE Tested:	Not Required to be Tested.
MTBE Class:	*
Staff:	PAH
Staff Initials:	KC
Lead Agency:	Local Agency
Local Agency:	30000L
Hydr Basin #:	Not reported
Beneficial:	MUN
Priority:	Not reported
Cleanup Fund Id:	Not reported
Work Suspended:	Not reported
Summary:	Not reported

ORANGE CO. LUST:

Name:	MARSHALL ALUMINUM
Address:	2206 ALTON PKWY
City,State,Zip:	IRVINE, CA 92714
Region:	ORANGE
Facility Id:	87UT246
Current Status:	CLOSED
Type of Closure:	Closure certification issued
Released Substance:	Not reported
Date Closed:	04/09/1990
File Location:	Local Agency

Map ID
Direction
Distance
Elevation

MAP FINDINGS

Site

Database(s)

EDR ID Number
EPA ID Number

MARSHALL ALUMINUM (Continued)

S102433038

CORTESE:

Name: MARSHALL ALUMINUM
Address: 2206 ALTON
City,State,Zip: IRVINE, CA 92714
Region: CORTESE
Envirostor Id: Not reported
Global ID: T0605900607
Site/Facility Type: LUST CLEANUP SITE
Cleanup Status: COMPLETED - CASE CLOSED
Status Date: Not reported
Site Code: Not reported
Latitude: Not reported
Longitude: Not reported
Owner: Not reported
Enf Type: Not reported
Swat R: Not reported
Flag: active
Order No: Not reported
Waste Discharge System No: Not reported
Effective Date: Not reported
Region 2: Not reported
WID Id: Not reported
Solid Waste Id No: Not reported
Waste Management Uit Name: Not reported
File Name: Active Open

HIST CORTESE:

edr_fname: MARSHALL ALUMINUM
edr_fadd1: 2206 ALTON
City,State,Zip: IRVINE, CA 92714
Region: CORTESE
Facility County Code: 30
Reg By: LTNKA
Reg Id: 083000768T

CERS:

Name: MARSHALL ALUMINUM
Address: 2206 ALTON
City,State,Zip: IRVINE, CA 92714
Site ID: 667429
CERS ID: T0605900607
CERS Description: Leaking Underground Storage Tank Cleanup Site

Affiliation:

Affiliation Type Desc: Regional Board Caseworker
Entity Name: PATRICIA HANNON - SANTA ANA RWQCB (REGION 8)
Entity Title: Not reported
Affiliation Address: 3737 MAIN STREET, SUITE 500
Affiliation City: RIVERSIDE
Affiliation State: CA
Affiliation Country: Not reported
Affiliation Zip: Not reported
Affiliation Phone: ,

Name: B BRAUN MEDICAL INC

Map ID
Direction
Distance
Elevation

MAP FINDINGS

Site

Database(s)

EDR ID Number
EPA ID Number

MARSHALL ALUMINUM (Continued)

S102433038

Address: 2206 ALTON PKWY
City,State,Zip: IRVINE, CA 92606
Site ID: 413186
CERS ID: 10548796
CERS Description: Chemical Storage Facilities

Violations:

Site ID: 413186
Site Name: B BRAUN MEDICAL INC
Violation Date: 10-20-2017
Citation: HSC 6.95 25508(a)(1) - California Health and Safety Code, Chapter 6.95, Section(s) 25508(a)(1)
Violation Description: Failure to annually review and electronically certify that the business plan is complete and accurate on or before the annual due date.
Violation Notes: Returned to compliance on 06/05/2018. The facility did not annually review and electronically certify that their HMBP for 2017. Access CERS and certify HMBP is complete, accurate, and up to date. Revise as necessary. Complete within 30 days.
Violation Division: Orange County Environmental Health
Violation Program: HMRRP
Violation Source: CERS,

Site ID: 413186
Site Name: B BRAUN MEDICAL INC
Violation Date: 10-29-2014
Citation: HSC 6.95 25508(a)(1) - California Health and Safety Code, Chapter 6.95, Section(s) 25508(a)(1)
Violation Description: Failure to complete and electronically submit hazardous material inventory information for all reportable hazardous materials on site at or above reportable quantities.
Violation Notes: Returned to compliance on 01/16/2015.
Violation Division: Orange County Environmental Health
Violation Program: HMRRP
Violation Source: CERS,

Site ID: 413186
Site Name: B BRAUN MEDICAL INC
Violation Date: 10-29-2014
Citation: HSC 6.95 25508(d) - California Health and Safety Code, Chapter 6.95, Section(s) 25508(d)
Violation Description: Failure to complete and/or electronically submit a business plan when storing/handling a hazardous material at or above reportable quantities.
Violation Notes: Returned to compliance on 01/16/2015.
Violation Division: Orange County Environmental Health
Violation Program: HMRRP
Violation Source: CERS,

Evaluation:

Eval General Type: Other/Unknown
Eval Date: 01-16-2015
Violations Found: No
Eval Type: Other, not routine, done by local agency
Eval Notes: Hazardous materials disclosure forms were reviewed on e-submit and denied. Please revise and resubmit disclosure forms as follows:
Hazardous materials inventory forms: > Air compressed was disclosed

Map ID
Direction
Distance
Elevation

MAP FINDINGS

Site

Database(s)

EDR ID Number
EPA ID Number

MARSHALL ALUMINUM (Continued)

S102433038

below its disclosure threshold of 1000 cu ft. No need to disclose. > nitrogen compressed gas was disclosed its disclosure threshold of 1000 cu ft. No need to disclose. > carbon dioxide, refrigerated liquid - include acute health in fed hazard categories identified. > Hydrogen compressed gas - include fire and acute health in fed hazard categories identified. > nitrogen, refrigerated liquid - include acute health in fed hazard categories identified. > flammable liquid waste - identify CAS# of waste's hazardous component in table. Facility map: > please revise map as follows: - site orientation was confusing. Please clarify north arrow. - identify location(s) of emergency response (spill control) equipment. - dark colors of water shut, storm drain, and knox box [Truncated]

Eval Division: Orange County Environmental Health
Eval Program: HMRRP
Eval Source: CERS,

Eval General Type: Other/Unknown
Eval Date: 04-07-2015

Violations Found: No
Eval Type: Other, not routine, done by local agency

Eval Notes: contacted Rhonda and discussed access issues to building and how the inspection will proceed.

Eval Division: Orange County Environmental Health
Eval Program: HMRRP
Eval Source: CERS,

Eval General Type: Compliance Evaluation Inspection
Eval Date: 04-08-2015

Violations Found: No
Eval Type: Routine done by local agency

Eval Notes: On site to conduct a routine hazardous materials chemical inventory and business emergency plan inspection. Rhonda Moore, environmental engineer, was present for the inspection and provided consent to inspect. The inspection was to confirm the facility's electronic hazardous materials disclosure and business plan. We reviewed the facility's Hazardous material and waste inventory on site. We confirmed the locations of the required items to be mapped and hazardous materials to be disclosed. Note: building's designated evacuation staging area may differ from that disclosed. Please update disclosure as needed. Facility conducts annual employee safety procedure training in the event of a release or a threatened release of hazardous material. Training records were on site and available for inspection. This training shall be documented electronically or by hard copy and shall be made available for a minimum of three years. report PDF to [Truncated]

Eval Division: Orange County Environmental Health
Eval Program: HMRRP
Eval Source: CERS,

Eval General Type: Other/Unknown
Eval Date: 06-17-2016

Violations Found: No
Eval Type: Other, not routine, done by local agency

Eval Notes: 2016 HMBEP submission reviewed on ESubmit and accepted. Comparison feature used.

Eval Division: Orange County Environmental Health
Eval Program: HMRRP

Map ID
Direction
Distance
Elevation

MAP FINDINGS

Site

Database(s)

EDR ID Number
EPA ID Number

MARSHALL ALUMINUM (Continued)

S102433038

Eval Source: CERS,

Eval General Type: Other/Unknown
Eval Date: 01-16-2015
Violations Found: No
Eval Type: Other, not routine, done by local agency
Eval Notes: From: Krall, Joyce Sent: Friday, January 16, 2015 1:30 PM To: 'Rhonda.Moore@bbraun.com' Subject: HAZARDOUS MATERIALS DISCLOSURE 2206 ALTON - ESUBMIT Hello Rhonda, Thank you for B Braun 2206 Alton s hazardous materials disclosure on e-submit. There were several minor items to be addressed for acceptance. Please access e-submit, review, and resubmit. The requested revisions are identified there and also below. Please revise and resubmit disclosure forms as follows:
Hazardous materials inventory forms: > Air compressed was disclosed below its disclosure threshold of 1000 cu ft. No need to disclose. > nitrogen compressed gas was disclosed its disclosure threshold of 1000 cu ft. No need to disclose. > carbon dioxide, refrigerated liquid - include acute health in fed hazard categories identified. > Hydrogen compressed gas - include fire and acute health in fed hazard categories identified. > nitrogen, refrigerated liquid - include acute health in fed hazard [Truncated]

Eval Division: Orange County Environmental Health
Eval Program: HMRRP
Eval Source: CERS,

Eval General Type: Other/Unknown
Eval Date: 02-27-2015
Violations Found: No
Eval Type: Other, not routine, done by local agency
Eval Notes: Hazardous materials disclosure forms were reviewed on e-submit and accepted.

Eval Division: Orange County Environmental Health
Eval Program: HMRRP
Eval Source: CERS,

Eval General Type: Other/Unknown
Eval Date: 06-04-2018
Violations Found: No
Eval Type: Other, not routine, done by local agency
Eval Notes: Based on the California Environmental Reporting System (CERS) review for 2206 Alton Parkway - the site has failed to submit a complete Hazardous Materials Business Plan since 2016. The facility was previously issued a violation in October 2017 for failing to submit a complete certification in 2017. Issued an elevated violation based on the 2018 CERS review and additional violations for the individual elements. Pursuant to the California Health & Safety Code (H&SC) Chapter 6.95, Section 25508 and the California Code of Regulations (CCR) Title 19, Sections 2654 and 2655, businesses are required to electronically submit, review and update, or certify their hazardous materials inventory annually by March 1st.

Eval Division: Orange County Environmental Health
Eval Program: HMRRP
Eval Source: CERS,

Eval General Type: Other/Unknown
Eval Date: 06-06-2018
Violations Found: No

Map ID
Direction
Distance
Elevation

MAP FINDINGS

Site

Database(s)

EDR ID Number
EPA ID Number

MARSHALL ALUMINUM (Continued)

S102433038

Eval Type: Other, not routine, done by local agency
Eval Notes: Based on a review of the California Environmental Reporting System (CERS), the following violations has been abated: #I463, I292, I463, I736, I169, I239, I368, and I632 - all related to failing to electronically submit the annual certification in CERS. The facility is in compliance

Eval Division: Orange County Environmental Health
Eval Program: HMRRP
Eval Source: CERS,

Eval General Type: Compliance Evaluation Inspection
Eval Date: 10-20-2017
Violations Found: Yes
Eval Type: Routine done by local agency
Eval Notes: On site to conduct a routine hazardous materials chemical inventory and business emergency plan (HMBP) inspection. Travis Domingo, environmental engineer, was present for the inspection and provided consent to inspect. The inspection was to confirm the facility s electronic hazardous materials disclosure and business plan. We reviewed the facility s Hazardous material inventory on site. We reviewed the locations of the required items to be mapped. We discussed the facility s use of CERS (California Environmental Reporting System) for their electronic HMBP submissions. Inspection found revisions to the facility s hazardous materials inventory submission was necessary for accuracy. Updates were discussed. Revisions will be requested via CERS. Facility reported to conduct annual employee safety procedure training in the event of a release or a threatened release of hazardous material. Facility will maintain records of topics covered and employees trained [Truncated]

Eval Division: Orange County Environmental Health
Eval Program: HMRRP
Eval Source: CERS,

Eval General Type: Other/Unknown
Eval Date: 10-29-2014
Violations Found: Yes
Eval Type: Other, not routine, done by local agency
Eval Notes: Orange County Environmental Health as the Certified Unified Program Agency (OC CUPA) is the administrating agency for the Hazardous Materials Disclosure and Business Emergency Plan programs (HMD/BEP) previously administered by the Orange County Fire Authority. During the months of August and December of 2013, the OC CUPA sent out letters to regulated businesses requesting them to electronically submit their HMD/BEP forms. Electronic submission of these forms is a legal requirement. Failure to submit HMD/BEP forms is in violation of the California Health & Safety Code Chapter 6.95. According to our records there is no electronic submission for this facility. Please go to www.esubmit.ocgov.com to request a username and password and submit your HMD/BEP forms within the next 30 days. Businesses may also submit forms via the California Environmental Reporting System. Please verify that all owner information that is prepopulated on the E-Submit Portal is still [Truncated]

Eval Division: Orange County Environmental Health
Eval Program: HMRRP
Eval Source: CERS,

Eval General Type: Other/Unknown

Map ID
Direction
Distance
Elevation

MAP FINDINGS

Site

Database(s)

EDR ID Number
EPA ID Number

MARSHALL ALUMINUM (Continued)

S102433038

Eval Date: 04-06-2015
Violations Found: No
Eval Type: Other, not routine, done by local agency
Eval Notes: I reviewed Rhonda's email containing statement that I must sign to gain admittance to facility to inspect. Requirement to gown up and take shower was stated. Note: an attachment that was referred to was not included. I reviewed disclosure for details on inventory and mapping for info as to how this building had previously escaped inspection.

Eval Division: Orange County Environmental Health
Eval Program: HMRRP
Eval Source: CERS,

Eval General Type: Compliance Evaluation Inspection

Eval Date: 09-09-2020

Violations Found: No

Eval Type: Routine done by local agency

Eval Notes: On site for routine hazardous materials and business emergency plan inspection. The inspection was conducted with Camille Yu, Sr. EHSS Specialist. Observed the facility and inspected hazardous materials storage. The following materials were observed in amounts that meet or exceed the minimum volumes required for disclosure: - Liquid Nitrogen- 6,000 gallons - Liquid Carbon dioxide- 770 gallons - Acetonitrile- 55 gallons REQUIREMENT FOR ELECTRONIC SUBMITTAL OF HMBEP DOCUMENTS: - Business Activities - Owner/Operator Information - Hazardous Materials Inventory - Site Map - Emergency Response Plan - Employee Training Plan The facility is responsible for identifying all hazardous materials, to include hazardous wastes, which are above disclosure thresholds. If there is a change in the type or amount of chemicals that are maintained on site, please submit revised documents (electronically) within 30 days of the change. Hazardous Materials documents can be [Truncated]

Eval Division: Orange County Environmental Health
Eval Program: HMRRP
Eval Source: CERS,

Eval General Type: Other/Unknown

Eval Date: 11-13-2014

Violations Found: No

Eval Type: Other, not routine, done by local agency

Eval Notes: discussed haz mat submission with dan. submission has now been submitted in EC

Eval Division: Orange County Environmental Health
Eval Program: HMRRP
Eval Source: CERS,

Coordinates:

Site ID: 413186
Facility Name: B BRAUN MEDICAL INC
Env Int Type Code: HMBP
Program ID: 10548796
Coord Name: Not reported
Ref Point Type Desc: Center of a facility or station.,
Latitude: 33.691700
Longitude: -117.837730

Map ID
Direction
Distance
Elevation

MAP FINDINGS

Site

Database(s)

EDR ID Number
EPA ID Number

MARSHALL ALUMINUM (Continued)

S102433038

Affiliation:
Affiliation Type Desc: Legal Owner
Entity Name: B Braun Medical Inc.
Entity Title: Not reported
Affiliation Address: 824 12th Avenue
Affiliation City: Bethlehem
Affiliation State: PA
Affiliation Country: United States
Affiliation Zip: 18018
Affiliation Phone: (610) 691-5400,

Affiliation Type Desc: CUPA District
Entity Name: Orange County Env Health
Entity Title: Not reported
Affiliation Address: 1241 East Dyer RoadSuite 120
Affiliation City: Santa Ana
Affiliation State: CA
Affiliation Country: Not reported
Affiliation Zip: 92705-5611
Affiliation Phone: (714) 433-6406,

Affiliation Type Desc: Facility Mailing Address
Entity Name: Mailing Address
Entity Title: Not reported
Affiliation Address: 2525 McGaw Avenue
Affiliation City: Irvine
Affiliation State: CA
Affiliation Country: Not reported
Affiliation Zip: 92614
Affiliation Phone: ,

Affiliation Type Desc: Identification Signer
Entity Name: Danny Nguyen
Entity Title: EHSS Specialist
Affiliation Address: Not reported
Affiliation City: Not reported
Affiliation State: Not reported
Affiliation Country: Not reported
Affiliation Zip: Not reported
Affiliation Phone: ,

Affiliation Type Desc: Operator
Entity Name: B. BRAUN MEDICAL INC.
Entity Title: Not reported
Affiliation Address: Not reported
Affiliation City: Not reported
Affiliation State: Not reported
Affiliation Country: Not reported
Affiliation Zip: Not reported
Affiliation Phone: (949) 660-2000,

Affiliation Type Desc: Parent Corporation
Entity Name: B BRAUN MEDICAL INC
Entity Title: Not reported
Affiliation Address: Not reported
Affiliation City: Not reported
Affiliation State: Not reported

Map ID
 Direction
 Distance
 Elevation

MAP FINDINGS

Site

Database(s)

EDR ID Number
 EPA ID Number

MARSHALL ALUMINUM (Continued)

S102433038

Affiliation Country: Not reported
 Affiliation Zip: Not reported
 Affiliation Phone: ,

Affiliation Type Desc: Document Preparer
 Entity Name: Danny Nguyen
 Entity Title: Not reported
 Affiliation Address: Not reported
 Affiliation City: Not reported
 Affiliation State: Not reported
 Affiliation Country: Not reported
 Affiliation Zip: Not reported
 Affiliation Phone: ,

Affiliation Type Desc: Environmental Contact
 Entity Name: Danny Nguyen
 Entity Title: Not reported
 Affiliation Address: 2525 McGaw Avenue
 Affiliation City: Irvine
 Affiliation State: CA
 Affiliation Country: Not reported
 Affiliation Zip: 92614
 Affiliation Phone: ,

D15
SSW
 < 1/8
 0.027 mi.
 145 ft.

DOT PRINTER THE
2424 MCGAW AVE
IRVINE, CA 92714
 Site 2 of 3 in cluster D

RCRA-LQG 1007199653
CAD981967524

Relative:
Lower
Actual:
40 ft.

RCRA Listings: 19900413
 Date Form Received by Agency: Dot Printer The
 Handler Name: 2424 MCGAW AVE
 Handler Address: IRVINE, CA 92714
 Handler City,State,Zip: CAD981967524
 EPA ID: WILLIAM W CLARK
 Contact Name: Not reported
 Contact Address: Not reported
 Contact City,State,Zip: 714-474-1100
 Contact Telephone: Not reported
 Contact Fax: Not reported
 Contact Email: Not reported
 Contact Title: Not reported
 EPA Region: 09
 Land Type: Not reported
 Federal Waste Generator Description: Not reported
 Non-Notifier: Not reported
 Biennial Report Cycle: 1989
 Accessibility: Not reported
 Active Site Indicator: Not reported
 State District Owner: Not reported
 State District: Not reported
 Mailing Address: 2424 MCGAW AVE
 Mailing City,State,Zip: IRVINE, CA 92714
 Owner Name: Not reported
 Owner Type: Not reported
 Operator Name: Not reported

Map ID
 Direction
 Distance
 Elevation

MAP FINDINGS

Site

Database(s)

EDR ID Number
 EPA ID Number

DOT PRINTER THE (Continued)

1007199653

Operator Type:	Not reported
Short-Term Generator Activity:	Not reported
Importer Activity:	Not reported
Mixed Waste Generator:	Not reported
Transporter Activity:	Not reported
Transfer Facility Activity:	Not reported
Recycler Activity with Storage:	Not reported
Small Quantity On-Site Burner Exemption:	Not reported
Smelting Melting and Refining Furnace Exemption:	Not reported
Underground Injection Control:	Not reported
Off-Site Waste Receipt:	Not reported
Universal Waste Indicator:	No
Universal Waste Destination Facility:	No
Federal Universal Waste:	No
Active Site State-Reg Handler:	---
Federal Facility Indicator:	Not reported
Hazardous Secondary Material Indicator:	N
Sub-Part K Indicator:	Not reported
2018 GPRC Permit Baseline:	Not on the Baseline
2018 GPRC Renewals Baseline:	Not on the Baseline
202 GPRC Corrective Action Baseline:	No
Subject to Corrective Action Universe:	No
Non-TSDFs Where RCRA CA has Been Imposed Universe:	No
Corrective Action Priority Ranking:	No NCAPS ranking
Environmental Control Indicator:	No
Institutional Control Indicator:	No
Human Exposure Controls Indicator:	N/A
Groundwater Controls Indicator:	N/A
Significant Non-Complier Universe:	No
Unaddressed Significant Non-Complier Universe:	No
Addressed Significant Non-Complier Universe:	No
Significant Non-Complier With a Compliance Schedule Universe:	No
Financial Assurance Required:	Not reported
Handler Date of Last Change:	20140916
Recognized Trader-Importer:	Not reported
Recognized Trader-Exporter:	Not reported
Importer of Spent Lead Acid Batteries:	Not reported
Exporter of Spent Lead Acid Batteries:	Not reported
Recycler Activity Without Storage:	Not reported
Manifest Broker:	Not reported
Sub-Part P Indicator:	No

Historic Generators:

Receive Date:	19900413
Handler Name:	DOT PRINTER THE
Federal Waste Generator Description:	Large Quantity Generator
State District Owner:	Not reported
Large Quantity Handler of Universal Waste:	No
Recognized Trader Importer:	No
Recognized Trader Exporter:	No
Spent Lead Acid Battery Importer:	No
Spent Lead Acid Battery Exporter:	No
Current Record:	Yes
Non Storage Recycler Activity:	Not reported
Electronic Manifest Broker:	Not reported

Map ID
 Direction
 Distance
 Elevation

MAP FINDINGS

Site

Database(s)

EDR ID Number
 EPA ID Number

DOT PRINTER THE (Continued)

1007199653

List of NAICS Codes and Descriptions:

NAICS Code:	32311
NAICS Description:	PRINTING
NAICS Code:	42211
NAICS Description:	PRINTING AND WRITING PAPER WHOLESALERS

Facility Has Received Notices of Violations:

Violations: No Violations Found

Evaluation Action Summary:

Evaluations: No Evaluations Found

D16
SSW
< 1/8
0.027 mi.
145 ft.

THE DOT PRINTER
2424 MCGAW AVE
IRVINE, CA 92614
Site 3 of 3 in cluster D

CA CERS HAZ WASTE
CA EMI
CA NPDES
CA CIWQS
CA CERS

1002851539
N/A

Relative:
Lower
Actual:
40 ft.

CERS HAZ WASTE:
 Name: THE DOT
 Address: 2424 MCGAW AVE
 City,State,Zip: IRVINE, CA 92614
 Site ID: 413770
 CERS ID: 10517599
 CERS Description: Hazardous Waste Generator

EMI:

Name: THE DOT PRINTER INC
 Address: 2424 MCGAW AV
 City,State,Zip: IRVINE, CA 927140000
 Year: 1987
 County Code: 30
 Air Basin: SC
 Facility ID: 40841
 Air District Name: SC
 SIC Code: 2759
 Air District Name: SOUTH COAST AQMD
 Community Health Air Pollution Info System: Not reported
 Consolidated Emission Reporting Rule: Not reported
 Total Organic Hydrocarbon Gases Tons/Yr: 8
 Reactive Organic Gases Tons/Yr: 3
 Carbon Monoxide Emissions Tons/Yr: 0
 NOX - Oxides of Nitrogen Tons/Yr: 0
 SOX - Oxides of Sulphur Tons/Yr: 0
 Particulate Matter Tons/Yr: 0
 Part. Matter 10 Micrometers and Smlr Tons/Yr:0

Name: THE DOT PRINTER INC
 Address: 2424 MCGAW AV
 City,State,Zip: IRVINE, CA 927140000
 Year: 1990
 County Code: 30
 Air Basin: SC
 Facility ID: 40841

Map ID
Direction
Distance
Elevation

MAP FINDINGS

Site

Database(s)

EDR ID Number
EPA ID Number

THE DOT PRINTER (Continued)

1002851539

Air District Name: SC
SIC Code: 2759
Air District Name: SOUTH COAST AQMD
Community Health Air Pollution Info System: Not reported
Consolidated Emission Reporting Rule: Not reported
Total Organic Hydrocarbon Gases Tons/Yr: 55
Reactive Organic Gases Tons/Yr: 50
Carbon Monoxide Emissions Tons/Yr: 0
NOX - Oxides of Nitrogen Tons/Yr: 1
SOX - Oxides of Sulphur Tons/Yr: 0
Particulate Matter Tons/Yr: 0
Part. Matter 10 Micrometers and Smllr Tons/Yr:0

Name: THE DOT PRINTER INC
Address: 2424 MCGAW AV
City,State,Zip: IRVINE, CA 927140000
Year: 1995
County Code: 30
Air Basin: SC
Facility ID: 40841
Air District Name: SC
SIC Code: 2759
Air District Name: SOUTH COAST AQMD
Community Health Air Pollution Info System: Not reported
Consolidated Emission Reporting Rule: Not reported
Total Organic Hydrocarbon Gases Tons/Yr: 18
Reactive Organic Gases Tons/Yr: 18
Carbon Monoxide Emissions Tons/Yr: 0
NOX - Oxides of Nitrogen Tons/Yr: 1
SOX - Oxides of Sulphur Tons/Yr: 0
Particulate Matter Tons/Yr: 0
Part. Matter 10 Micrometers and Smllr Tons/Yr:0

Name: THE DOT PRINTER INC
Address: 2424 MCGAW AVE
City,State,Zip: IRVINE, CA 927140000
Year: 1996
County Code: 30
Air Basin: SC
Facility ID: 40841
Air District Name: SC
SIC Code: 2759
Air District Name: SOUTH COAST AQMD
Community Health Air Pollution Info System: Not reported
Consolidated Emission Reporting Rule: Not reported
Total Organic Hydrocarbon Gases Tons/Yr: 11
Reactive Organic Gases Tons/Yr: 11
Carbon Monoxide Emissions Tons/Yr: 1
NOX - Oxides of Nitrogen Tons/Yr: 2
SOX - Oxides of Sulphur Tons/Yr: 0
Particulate Matter Tons/Yr: 0
Part. Matter 10 Micrometers and Smllr Tons/Yr:0

Name: THE DOT PRINTER INC
Address: 2424 MCGAW AV
City,State,Zip: IRVINE, CA 927140000
Year: 1997

Map ID
Direction
Distance
Elevation

MAP FINDINGS

Site

Database(s)

EDR ID Number
EPA ID Number

THE DOT PRINTER (Continued)

1002851539

County Code: 30
Air Basin: SC
Facility ID: 40841
Air District Name: SC
SIC Code: 2752
Air District Name: SOUTH COAST AQMD
Community Health Air Pollution Info System: Not reported
Consolidated Emission Reporting Rule: Not reported
Total Organic Hydrocarbon Gases Tons/Yr: 11
Reactive Organic Gases Tons/Yr: 10
Carbon Monoxide Emissions Tons/Yr: 0
NOX - Oxides of Nitrogen Tons/Yr: 1
SOX - Oxides of Sulphur Tons/Yr: 0
Particulate Matter Tons/Yr: 0
Part. Matter 10 Micrometers and Smlr Tons/Yr:0

Name: THE DOT PRINTER INC
Address: 2424 MCGAW AV
City,State,Zip: IRVINE, CA 927140000
Year: 1998
County Code: 30
Air Basin: SC
Facility ID: 40841
Air District Name: SC
SIC Code: 2752
Air District Name: SOUTH COAST AQMD
Community Health Air Pollution Info System: Not reported
Consolidated Emission Reporting Rule: Not reported
Total Organic Hydrocarbon Gases Tons/Yr: 11
Reactive Organic Gases Tons/Yr: 9
Carbon Monoxide Emissions Tons/Yr: 0
NOX - Oxides of Nitrogen Tons/Yr: 1
SOX - Oxides of Sulphur Tons/Yr: 0
Particulate Matter Tons/Yr: 0
Part. Matter 10 Micrometers and Smlr Tons/Yr:0

Name: THE DOT PRINTER INC
Address: 2424 MCGAW AV
City,State,Zip: IRVINE, CA 927140000
Year: 1999
County Code: 30
Air Basin: SC
Facility ID: 40841
Air District Name: SC
SIC Code: 2752
Air District Name: SOUTH COAST AQMD
Community Health Air Pollution Info System: Not reported
Consolidated Emission Reporting Rule: Not reported
Total Organic Hydrocarbon Gases Tons/Yr: 11
Reactive Organic Gases Tons/Yr: 10
Carbon Monoxide Emissions Tons/Yr: 0
NOX - Oxides of Nitrogen Tons/Yr: 1
SOX - Oxides of Sulphur Tons/Yr: 0
Particulate Matter Tons/Yr: 0
Part. Matter 10 Micrometers and Smlr Tons/Yr:0

Name: THE DOT PRINTER INC

Map ID
Direction
Distance
Elevation

MAP FINDINGS

Site

Database(s)

EDR ID Number
EPA ID Number

THE DOT PRINTER (Continued)

1002851539

Address: 2424 MCGAW AV
City,State,Zip: IRVINE, CA 927140000
Year: 2000
County Code: 30
Air Basin: SC
Facility ID: 40841
Air District Name: SC
SIC Code: 2752
Air District Name: SOUTH COAST AQMD
Community Health Air Pollution Info System: Not reported
Consolidated Emission Reporting Rule: Not reported
Total Organic Hydrocarbon Gases Tons/Yr: 11
Reactive Organic Gases Tons/Yr: 10
Carbon Monoxide Emissions Tons/Yr: 0
NOX - Oxides of Nitrogen Tons/Yr: 1
SOX - Oxides of Sulphur Tons/Yr: 0
Particulate Matter Tons/Yr: 0
Part. Matter 10 Micrometers and Smllr Tons/Yr:0

Name: THE DOT PRINTER INC
Address: 2424 MCGAW AV
City,State,Zip: IRVINE, CA 92714
Year: 2009
County Code: 30
Air Basin: SC
Facility ID: 40841
Air District Name: SC
SIC Code: 2752
Air District Name: SOUTH COAST AQMD
Community Health Air Pollution Info System: Not reported
Consolidated Emission Reporting Rule: Not reported
Total Organic Hydrocarbon Gases Tons/Yr: 1.5886564591310799
Reactive Organic Gases Tons/Yr: 1.4466619999999999
Carbon Monoxide Emissions Tons/Yr: 4.2450000000000002E-2
NOX - Oxides of Nitrogen Tons/Yr: 0.17910000000000001
SOX - Oxides of Sulphur Tons/Yr: 8.4000000000000003E-4
Particulate Matter Tons/Yr: 0.010505
Part. Matter 10 Micrometers and Smllr Tons/Yr:0.010505

Name: THE DOT PRINTER INC
Address: 2424 MCGAW AV
City,State,Zip: IRVINE, CA 92714
Year: 2010
County Code: 30
Air Basin: SC
Facility ID: 40841
Air District Name: SC
SIC Code: 2752
Air District Name: SOUTH COAST AQMD
Community Health Air Pollution Info System: Not reported
Consolidated Emission Reporting Rule: Not reported
Total Organic Hydrocarbon Gases Tons/Yr: 1.6085091271896099
Reactive Organic Gases Tons/Yr: 1.4427700000000001
Carbon Monoxide Emissions Tons/Yr: 0.03814
NOX - Oxides of Nitrogen Tons/Yr: 0.14169999999999999
SOX - Oxides of Sulphur Tons/Yr: 6.499999999999997E-4
Particulate Matter Tons/Yr: 8.1700000000000002E-3

Map ID
Direction
Distance
Elevation

MAP FINDINGS

Site

Database(s)

EDR ID Number
EPA ID Number

THE DOT PRINTER (Continued)

1002851539

Part. Matter 10 Micrometers and Smlr Tons/Yr:8.170000000000002E-3

Name: THE DOT PRINTER INC
Address: 2424 MCGAW AV
City,State,Zip: IRVINE, CA 92714
Year: 2011
County Code: 30
Air Basin: SC
Facility ID: 40841
Air District Name: SC
SIC Code: 2752
Air District Name: SOUTH COAST AQMD
Community Health Air Pollution Info System: Not reported
Consolidated Emission Reporting Rule: Not reported
Total Organic Hydrocarbon Gases Tons/Yr: 1.5783884988
Reactive Organic Gases Tons/Yr: 1.41335
Carbon Monoxide Emissions Tons/Yr: 0.02835
NOX - Oxides of Nitrogen Tons/Yr: 0.1053
SOX - Oxides of Sulphur Tons/Yr: 0.00048
Particulate Matter Tons/Yr: 0.00607
Part. Matter 10 Micrometers and Smlr Tons/Yr:0.00607

NPDES:

Name: THE DOT PRINTER
Address: 2424 MCGAW AVE
City,State,Zip: IRVINE, CA 92614
Facility Status: Not reported
NPDES Number: Not reported
Region: Not reported
Agency Number: Not reported
Regulatory Measure ID: Not reported
Place ID: Not reported
Order Number: Not reported
WDID: 8 30NEC001640
Regulatory Measure Type: Industrial
Program Type: Not reported
Adoption Date Of Regulatory Measure: Not reported
Effective Date Of Regulatory Measure: Not reported
Termination Date Of Regulatory Measure: Not reported
Expiration Date Of Regulatory Measure: Not reported
Discharge Address: Not reported
Discharge Name: Not reported
Discharge City: Not reported
Discharge State: Not reported
Discharge Zip: Not reported
Status: Active
Status Date: 12/04/2015
Operator Name: The Dot printer
Operator Address: 2424 McGaw Ave
Operator City: Irvine
Operator State: California
Operator Zip: 92614

NPDES as of 03/2018:

NPDES Number: Not reported
Status: Not reported
Agency Number: Not reported

Map ID
Direction
Distance
Elevation

MAP FINDINGS

Site

Database(s)

EDR ID Number
EPA ID Number

THE DOT PRINTER (Continued)

1002851539

Region: 8
Regulatory Measure ID: 466972
Order Number: Not reported
Regulatory Measure Type: Industrial
Place ID: Not reported
WDID: 8 30NEC001640
Program Type: Not reported
Adoption Date Of Regulatory Measure: Not reported
Effective Date Of Regulatory Measure: Not reported
Expiration Date Of Regulatory Measure: Not reported
Termination Date Of Regulatory Measure: Not reported
Discharge Name: Not reported
Discharge Address: Not reported
Discharge City: Not reported
Discharge State: Not reported
Discharge Zip: Not reported
Received Date: 11/19/2015
Processed Date: 12/04/2015
Status: Active
Status Date: 12/04/2015
Place Size: 91476
Place Size Unit: SqFt
Contact: Jim Voss
Contact Title: CFO
Contact Phone: 949-474-1100
Contact Phone Ext: Not reported
Contact Email: jvoss@dotprinter.com
Operator Name: The Dot printer
Operator Address: 2424 McGaw Ave
Operator City: Irvine
Operator State: California
Operator Zip: 92614
Operator Contact: Jim Voss
Operator Contact Title: CFO
Operator Contact Phone: 949-474-1100
Operator Contact Phone Ext: Not reported
Operator Contact Email: jvoss@dotprinter.com
Operator Type: Private Business
Developer: Not reported
Developer Address: Not reported
Developer City: Not reported
Developer State: California
Developer Zip: Not reported
Developer Contact: Not reported
Developer Contact Title: Not reported
Constype Linear Utility Ind: Not reported
Emergency Phone: Not reported
Emergency Phone Ext: Not reported
Constype Above Ground Ind: Not reported
Constype Below Ground Ind: Not reported
Constype Cable Line Ind: Not reported
Constype Comm Line Ind: Not reported
Constype Commercial Ind: Not reported
Constype Electrical Line Ind: Not reported
Constype Gas Line Ind: Not reported
Constype Industrial Ind: Not reported
Constype Other Description: Not reported

Map ID
Direction
Distance
Elevation

MAP FINDINGS

Site

Database(s)

EDR ID Number
EPA ID Number

THE DOT PRINTER (Continued)

1002851539

Constype Other Ind:	Not reported
Constype Recons Ind:	Not reported
Constype Residential Ind:	Not reported
Constype Transport Ind:	Not reported
Constype Utility Description:	Not reported
Constype Utility Ind:	Not reported
Constype Water Sewer Ind:	Not reported
Dir Discharge Uswater Ind:	Not reported
Receiving Water Name:	Not reported
Certifier:	Jim Voss
Certifier Title:	CFO
Certification Date:	07-SEP-16
Primary Sic:	2752-Commercial Printing, Lithographic
Secondary Sic:	Not reported
Tertiary Sic:	Not reported
NPDES Number:	CAS000001
Status:	Active
Agency Number:	0
Region:	8
Regulatory Measure ID:	466972
Order Number:	97-03-DWQ
Regulatory Measure Type:	Enrollee
Place ID:	Not reported
WDID:	8 30NEC001640
Program Type:	Industrial
Adoption Date Of Regulatory Measure:	Not reported
Effective Date Of Regulatory Measure:	12/04/2015
Expiration Date Of Regulatory Measure:	Not reported
Termination Date Of Regulatory Measure:	Not reported
Discharge Name:	The Dot printer
Discharge Address:	2424 McGaw Ave
Discharge City:	Irvine
Discharge State:	California
Discharge Zip:	92614
Received Date:	Not reported
Processed Date:	Not reported
Status:	Not reported
Status Date:	Not reported
Place Size:	Not reported
Place Size Unit:	Not reported
Contact:	Not reported
Contact Title:	Not reported
Contact Phone:	Not reported
Contact Phone Ext:	Not reported
Contact Email:	Not reported
Operator Name:	Not reported
Operator Address:	Not reported
Operator City:	Not reported
Operator State:	Not reported
Operator Zip:	Not reported
Operator Contact:	Not reported
Operator Contact Title:	Not reported
Operator Contact Phone:	Not reported
Operator Contact Phone Ext:	Not reported
Operator Contact Email:	Not reported
Operator Type:	Not reported

Map ID
Direction
Distance
Elevation

MAP FINDINGS

Site

Database(s)

EDR ID Number
EPA ID Number

THE DOT PRINTER (Continued)

1002851539

Developer: Not reported
Developer Address: Not reported
Developer City: Not reported
Developer State: Not reported
Developer Zip: Not reported
Developer Contact: Not reported
Developer Contact Title: Not reported
Constype Linear Utility Ind: Not reported
Emergency Phone: Not reported
Emergency Phone Ext: Not reported
Constype Above Ground Ind: Not reported
Constype Below Ground Ind: Not reported
Constype Cable Line Ind: Not reported
Constype Comm Line Ind: Not reported
Constype Commercial Ind: Not reported
Constype Electrical Line Ind: Not reported
Constype Gas Line Ind: Not reported
Constype Industrial Ind: Not reported
Constype Other Description: Not reported
Constype Other Ind: Not reported
Constype Recons Ind: Not reported
Constype Residential Ind: Not reported
Constype Transport Ind: Not reported
Constype Utility Description: Not reported
Constype Utility Ind: Not reported
Constype Water Sewer Ind: Not reported
Dir Discharge Uswater Ind: Not reported
Receiving Water Name: Not reported
Certifier: Not reported
Certifier Title: Not reported
Certification Date: Not reported
Primary Sic: Not reported
Secondary Sic: Not reported
Tertiary Sic: Not reported

Name: THE DOT PRINTER
Address: 2424 MCGAW AVE
City,State,Zip: IRVINE, CA 92614
Facility Status: Active
NPDES Number: CAS000001
Region: 8
Agency Number: 0
Regulatory Measure ID: 466972
Place ID: Not reported
Order Number: 97-03-DWQ
WDID: 8 30NEC001640
Regulatory Measure Type: Enrollee
Program Type: Industrial
Adoption Date Of Regulatory Measure: Not reported
Effective Date Of Regulatory Measure: 12/04/2015
Termination Date Of Regulatory Measure: Not reported
Expiration Date Of Regulatory Measure: Not reported
Discharge Address: 2424 McGaw Ave
Discharge Name: The Dot printer
Discharge City: Irvine
Discharge State: California

Map ID
Direction
Distance
Elevation

MAP FINDINGS

Site

Database(s)

EDR ID Number
EPA ID Number

THE DOT PRINTER (Continued)

1002851539

Discharge Zip:	92614
Status:	Not reported
Status Date:	Not reported
Operator Name:	Not reported
Operator Address:	Not reported
Operator City:	Not reported
Operator State:	Not reported
Operator Zip:	Not reported
NPDES as of 03/2018:	
NPDES Number:	Not reported
Status:	Not reported
Agency Number:	Not reported
Region:	8
Regulatory Measure ID:	466972
Order Number:	Not reported
Regulatory Measure Type:	Industrial
Place ID:	Not reported
WDID:	8 30NEC001640
Program Type:	Not reported
Adoption Date Of Regulatory Measure:	Not reported
Effective Date Of Regulatory Measure:	Not reported
Expiration Date Of Regulatory Measure:	Not reported
Termination Date Of Regulatory Measure:	Not reported
Discharge Name:	Not reported
Discharge Address:	Not reported
Discharge City:	Not reported
Discharge State:	Not reported
Discharge Zip:	Not reported
Received Date:	11/19/2015
Processed Date:	12/04/2015
Status:	Active
Status Date:	12/04/2015
Place Size:	91476
Place Size Unit:	SqFt
Contact:	Jim Voss
Contact Title:	CFO
Contact Phone:	949-474-1100
Contact Phone Ext:	Not reported
Contact Email:	jvoss@dotprinter.com
Operator Name:	The Dot printer
Operator Address:	2424 McGaw Ave
Operator City:	Irvine
Operator State:	California
Operator Zip:	92614
Operator Contact:	Jim Voss
Operator Contact Title:	CFO
Operator Contact Phone:	949-474-1100
Operator Contact Phone Ext:	Not reported
Operator Contact Email:	jvoss@dotprinter.com
Operator Type:	Private Business
Developer:	Not reported
Developer Address:	Not reported
Developer City:	Not reported
Developer State:	California
Developer Zip:	Not reported
Developer Contact:	Not reported
Developer Contact Title:	Not reported

Map ID
Direction
Distance
Elevation

MAP FINDINGS

Site

Database(s)

EDR ID Number
EPA ID Number

THE DOT PRINTER (Continued)

1002851539

Constype Linear Utility Ind:	Not reported
Emergency Phone:	Not reported
Emergency Phone Ext:	Not reported
Constype Above Ground Ind:	Not reported
Constype Below Ground Ind:	Not reported
Constype Cable Line Ind:	Not reported
Constype Comm Line Ind:	Not reported
Constype Commercial Ind:	Not reported
Constype Electrical Line Ind:	Not reported
Constype Gas Line Ind:	Not reported
Constype Industrial Ind:	Not reported
Constype Other Description:	Not reported
Constype Other Ind:	Not reported
Constype Recons Ind:	Not reported
Constype Residential Ind:	Not reported
Constype Transport Ind:	Not reported
Constype Utility Description:	Not reported
Constype Utility Ind:	Not reported
Constype Water Sewer Ind:	Not reported
Dir Discharge Uswater Ind:	Not reported
Receiving Water Name:	Not reported
Certifier:	Jim Voss
Certifier Title:	CFO
Certification Date:	07-SEP-16
Primary Sic:	2752-Commercial Printing, Lithographic
Secondary Sic:	Not reported
Tertiary Sic:	Not reported
NPDES Number:	CAS000001
Status:	Active
Agency Number:	0
Region:	8
Regulatory Measure ID:	466972
Order Number:	97-03-DWQ
Regulatory Measure Type:	Enrollee
Place ID:	Not reported
WDID:	8 30NEC001640
Program Type:	Industrial
Adoption Date Of Regulatory Measure:	Not reported
Effective Date Of Regulatory Measure:	12/04/2015
Expiration Date Of Regulatory Measure:	Not reported
Termination Date Of Regulatory Measure:	Not reported
Discharge Name:	The Dot printer
Discharge Address:	2424 McGaw Ave
Discharge City:	Irvine
Discharge State:	California
Discharge Zip:	92614
Received Date:	Not reported
Processed Date:	Not reported
Status:	Not reported
Status Date:	Not reported
Place Size:	Not reported
Place Size Unit:	Not reported
Contact:	Not reported
Contact Title:	Not reported
Contact Phone:	Not reported
Contact Phone Ext:	Not reported

Map ID
Direction
Distance
Elevation

MAP FINDINGS

Site

Database(s)

EDR ID Number
EPA ID Number

THE DOT PRINTER (Continued)

1002851539

Contact Email:	Not reported
Operator Name:	Not reported
Operator Address:	Not reported
Operator City:	Not reported
Operator State:	Not reported
Operator Zip:	Not reported
Operator Contact:	Not reported
Operator Contact Title:	Not reported
Operator Contact Phone:	Not reported
Operator Contact Phone Ext:	Not reported
Operator Contact Email:	Not reported
Operator Type:	Not reported
Developer:	Not reported
Developer Address:	Not reported
Developer City:	Not reported
Developer State:	Not reported
Developer Zip:	Not reported
Developer Contact:	Not reported
Developer Contact Title:	Not reported
Constype Linear Utility Ind:	Not reported
Emergency Phone:	Not reported
Emergency Phone Ext:	Not reported
Constype Above Ground Ind:	Not reported
Constype Below Ground Ind:	Not reported
Constype Cable Line Ind:	Not reported
Constype Comm Line Ind:	Not reported
Constype Commercial Ind:	Not reported
Constype Electrical Line Ind:	Not reported
Constype Gas Line Ind:	Not reported
Constype Industrial Ind:	Not reported
Constype Other Description:	Not reported
Constype Other Ind:	Not reported
Constype Recons Ind:	Not reported
Constype Residential Ind:	Not reported
Constype Transport Ind:	Not reported
Constype Utility Description:	Not reported
Constype Utility Ind:	Not reported
Constype Water Sewer Ind:	Not reported
Dir Discharge Uswater Ind:	Not reported
Receiving Water Name:	Not reported
Certifier:	Not reported
Certifier Title:	Not reported
Certification Date:	Not reported
Primary Sic:	Not reported
Secondary Sic:	Not reported
Tertiary Sic:	Not reported

CIWQS:

Name:	THE DOT PRINTER
Address:	2424 MCGAW AVE
City,State,Zip:	IRVINE, CA 92614
Agency:	The Dot printer
Agency Address:	2424 McGaw Ave, Irvine, CA 92614
Place/Project Type:	Industrial - Commercial Printing, Lithographic
SIC/NAICS:	2752
Region:	8

Map ID
Direction
Distance
Elevation

MAP FINDINGS

Site

Database(s)

EDR ID Number
EPA ID Number

THE DOT PRINTER (Continued)

1002851539

Program: INDSTW
Regulatory Measure Status: Active
Regulatory Measure Type: Storm water industrial
Order Number: 2014-0057-DWQ
WDID: 8 30NEC001640
NPDES Number: CAS000001
Adoption Date: Not reported
Effective Date: 12/04/2015
Termination Date: Not reported
Expiration/Review Date: Not reported
Design Flow: Not reported
Major/Minor: Not reported
Complexity: Not reported
TTWQ: Not reported
Enforcement Actions within 5 years: 0
Violations within 5 years: 0
Latitude: 33.68819
Longitude: -117.83969

CERS:

Name: THE DOT
Address: 2424 MCGAW AVE
City,State,Zip: IRVINE, CA 92614
Site ID: 413770
CERS ID: 10517599
CERS Description: Chemical Storage Facilities

Violations:

Site ID: 413770
Site Name: THE DOT
Violation Date: 10-17-2017
Citation: HSC 6.95 25508(a)(1) - California Health and Safety Code, Chapter 6.95, Section(s) 25508(a)(1)
Violation Description: Failure to annually review and electronically certify that the business plan is complete and accurate on or before the annual due date.
Violation Notes: Returned to compliance on 11/17/2017. Facility did not annual review and electronically certify their HMBP in 2017. Access CERS and submit facility's 2017 HMBP, accurate and complete, within 30 days.
Violation Division: Orange County Environmental Health
Violation Program: HMRRP
Violation Source: CERS,

Site ID: 413770
Site Name: THE DOT
Violation Date: 10-29-2014
Citation: HSC 6.95 25508(d) - California Health and Safety Code, Chapter 6.95, Section(s) 25508(d)
Violation Description: Failure to complete and/or electronically submit a business plan when storing/handling a hazardous material at or above reportable quantities.
Violation Notes: Returned to compliance on 12/13/2014.
Violation Division: Orange County Environmental Health
Violation Program: HMRRP
Violation Source: CERS,

Site ID: 413770

Map ID
Direction
Distance
Elevation

MAP FINDINGS

Site

Database(s)

EDR ID Number
EPA ID Number

THE DOT PRINTER (Continued)

1002851539

Site Name: THE DOT
Violation Date: 03-04-2015
Citation: 22 CCR 12 66262.34(d) - California Code of Regulations, Title 22, Chapter 12, Section(s) 66262.34(d)
Violation Description: Failure to dispose of hazardous waste within 180 days (or 270 if waste is transported over 200 miles) for the generator who generates less than 1000 kilogram per month, but more than 100 kilograms per month.
Violation Notes: Returned to compliance on 04/08/2015. A drum of used oily absorbents was stored in the outside hazardous waste storage area. Its accumulation start date was unknown. Records showed no removal of used absorbents for the last year. A drum full of UV coating / cleaning fluid waste was also stored in the outside hazardous waste storage area. Its accumulation start date was unknown. Records showed no removal of this waste for the last year. Hazardous waste has been accumulating on site beyond the allowable small quantity generator (SQG) accumulation storage time. Have the waste removed by a registered hauler for proper recycling / disposal. Provide a copy of the removal record to this Agency within 30 days.
Violation Division: Orange County Environmental Health
Violation Program: HW
Violation Source: CERS,

Site ID: 413770
Site Name: THE DOT
Violation Date: 11-20-2018
Citation: HSC 6.95 25508(a)(1) - California Health and Safety Code, Chapter 6.95, Section(s) 25508(a)(1)
Violation Description: Failure to annually review and electronically certify that the business plan is complete and accurate on or before the annual due date.
Violation Notes: Returned to compliance on 11/27/2018.
Violation Division: Orange County Environmental Health
Violation Program: HMRRP
Violation Source: CERS,

Site ID: 413770
Site Name: THE DOT
Violation Date: 11-20-2018
Citation: HSC 6.95 25508(a)(1) - California Health and Safety Code, Chapter 6.95, Section(s) 25508(a)(1)
Violation Description: Failure to complete and electronically submit a business plan when storing/handling a hazardous material at or above reportable quantities.
Violation Notes: Returned to compliance on 11/27/2018.
Violation Division: Orange County Environmental Health
Violation Program: HMRRP
Violation Source: CERS,

Site ID: 413770
Site Name: THE DOT
Violation Date: 03-04-2015
Citation: 22 CCR 12 66262.34(f) - California Code of Regulations, Title 22, Chapter 12, Section(s) 66262.34(f)
Violation Description: Failure to properly label hazardous waste accumulation containers with the following requirements: "Hazardous Waste", name and address of the generator, physical and chemical characteristics of the Hazardous Waste, and starting accumulation date.

Map ID
Direction
Distance
Elevation

MAP FINDINGS

Site

Database(s)

EDR ID Number
EPA ID Number

THE DOT PRINTER (Continued)

1002851539

Violation Notes: Returned to compliance on 04/08/2015. Two unmarked 5 G containers of unknown hazardous waste were in the outside hazardous waste storage area. The drum of UV coating and cleaning solution waste was unmarked. The drum of used oily absorbents was only marked hazardous waste. The drum of used oil was only marked used oil. All containers storing hazardous waste were missing their accumulation start dates. Containers storing hazardous waste must be marked with the required identifying information. Correct immediately. Once corrected, submit the attached certificate of return to compliance, signed and dated, to this Agency.

Violation Division: Orange County Environmental Health
Violation Program: HW
Violation Source: CERS,

Site ID: 413770
Site Name: THE DOT
Violation Date: 03-04-2015
Citation: HSC 6.95 25505(a)(4) - California Health and Safety Code, Chapter 6.95, Section(s) 25505(a)(4)

Violation Description: Failure to provide initial and annual training to all employees in safety procedures in the event of a release or threatened release of a hazardous material or failure to document and maintain training records for a minimum of three years.

Violation Notes: Returned to compliance on 05/03/2015. Facility must conduct annual employee safety procedure training in the event of a release or a threatened release of hazardous material. Once completed, provide a copy of the training outline and employee training roster to this Agency.

Violation Division: Orange County Environmental Health
Violation Program: HMRRP
Violation Source: CERS,

Site ID: 413770
Site Name: THE DOT
Violation Date: 10-27-2022
Citation: HSC 6.95 25508.2 - California Health and Safety Code, Chapter 6.95, Section(s) 25508.2

Violation Description: Failure to annually review and electronically certify that the business plan is complete and accurate on or before the annual due date.

Violation Notes: Returned to compliance on 11/03/2022. Failure to annually certify by March 1, 2022.

Violation Division: Orange County Environmental Health
Violation Program: HMRRP
Violation Source: CERS,

Site ID: 413770
Site Name: THE DOT
Violation Date: 11-20-2018
Citation: HSC 6.95 25507 - California Health and Safety Code, Chapter 6.95, Section(s) 25507

Violation Description: Failure to adequately establish and implement a business plan when storing/handling a hazardous material at or above reportable quantities.

Violation Notes: Returned to compliance on 11/27/2018.
Violation Division: Orange County Environmental Health
Violation Program: HMRRP

Map ID
Direction
Distance
Elevation

MAP FINDINGS

Site

Database(s)

EDR ID Number
EPA ID Number

THE DOT PRINTER (Continued)

1002851539

Violation Source: CERS,

Site ID: 413770
Site Name: THE DOT
Violation Date: 10-29-2014
Citation: HSC 6.95 25508(a)(1) - California Health and Safety Code, Chapter 6.95, Section(s) 25508(a)(1)
Violation Description: Failure to complete and electronically submit hazardous material inventory information for all reportable hazardous materials on site at or above reportable quantities.
Violation Notes: Returned to compliance on 12/13/2014.
Violation Division: Orange County Environmental Health
Violation Program: HMRRP
Violation Source: CERS,

Evaluation:

Eval General Type: Other/Unknown
Eval Date: 07-01-2016
Violations Found: No
Eval Type: Other, not routine, done by local agency
Eval Notes: 2016 HMBEP submission reviewed and accepted.
Eval Division: Orange County Environmental Health
Eval Program: HMRRP
Eval Source: CERS,

Eval General Type: Other/Unknown
Eval Date: 11-25-2014
Violations Found: No
Eval Type: Other, not routine, done by local agency
Eval Notes: assisted reissue of username and password for esubmit
Eval Division: Orange County Environmental Health
Eval Program: HMRRP
Eval Source: CERS,

Eval General Type: Other/Unknown
Eval Date: 12-01-2016
Violations Found: No
Eval Type: Other, not routine, done by local agency
Eval Notes: file purge
Eval Division: Orange County Environmental Health
Eval Program: HW
Eval Source: CERS,

Eval General Type: Other/Unknown
Eval Date: 03-27-2015
Violations Found: No
Eval Type: Other, not routine, done by local agency
Eval Notes: From: Krall, Joyce Sent: Friday, March 27, 2015 3:18 PM To: 'Jhane Francisco' Subject: RE: Hazardous Materials Disclose E-submit Hi Jhane, Thank you for your follow up. The submittals look very good. Just a few revisions requested. Please access e-submit, revise, and resubmit. The requested revisions are identified there and also below.
> Starkote AQ 502 - was disclosed to be on site stored in a 55 gallon drum. However, the maximum daily amount on site at any one time was identified as 1 gallon. Please confirm. (note: the maximum amount of this chemical that the fire dept. would encounter on your site at any one time during the year - should be at least 55 gallons when you have

Map ID
Direction
Distance
Elevation

MAP FINDINGS

Site

Database(s)

EDR ID Number
EPA ID Number

THE DOT PRINTER (Continued)

1002851539

a 55 gallon drum of the chemical on site. It would be more if you have more than one storage container). If chemical is on site in a smaller container and at a maximum amount always less than the disclosure threshold of 55 gallons - then no need to disclose. > Starkote AQ 506 - was [Truncated]

Eval Division: Orange County Environmental Health
Eval Program: HMRRP
Eval Source: CERS,

Eval General Type: Other/Unknown
Eval Date: 04-06-2015
Violations Found: No
Eval Type: Other, not routine, done by local agency
Eval Notes: This Agency received the facility's certificate of return to compliance, signed and dated 3-27-15, along with the used oil used anti freeze ink and ink sludge absorbents and oil UV coating and latex water base adhesive glues manifests emailed:On Mon, Apr 6, 2015 at 11:06 AM, Krall, Joyce <JKrall@ochca.com> wrote: Hi Jhane, Thank you for your status update. I ll look forward to the training outline and roster after 4-22. For the hazardous waste removal records, please send me copies of the manifests and/or bills of lading which were used for the waste removal. Please contact me if you should have any questions. Thank you, Joyce Krall, REHS

Eval Division: Orange County Environmental Health
Eval Program: HW
Eval Source: CERS,

Eval General Type: Compliance Evaluation Inspection
Eval Date: 06-12-2020
Violations Found: No
Eval Type: Routine done by local agency
Eval Notes: Met with Jerry Sutton, manager, and walked through the facility and checked the trash receptacles. Observed that the hazardous wastes consisted of: Waste Ink, 1 55-gallon drum Waste oil, 1- 55-gallon drum UV Coating Waste, 2 55-gallon drums Reviewed the hazardous waste manifests. The facility maintains the Business Emergency Plan and employee's are trained.

Eval Division: Orange County Environmental Health
Eval Program: HW
Eval Source: CERS,

Eval General Type: Other/Unknown
Eval Date: 07-09-2013
Violations Found: No
Eval Type: Other, not routine, done by local agency
Eval Notes: Received Certificate of Return to Compliance. Abate all violations Copy to facility.

Eval Division: Orange County Environmental Health
Eval Program: HW
Eval Source: CERS,

Eval General Type: Compliance Evaluation Inspection
Eval Date: 10-27-2022
Violations Found: No
Eval Type: Routine done by local agency
Eval Notes: Met with Jerry Sutton, manager, and walked through the facility and checked the trash receptacles. Observed that the hazardous wastes

Map ID
Direction
Distance
Elevation

MAP FINDINGS

Site

Database(s)

EDR ID Number
EPA ID Number

THE DOT PRINTER (Continued)

1002851539

consisted of: Waste Ink, 1 55-gallon drum Waste oil, 1- 55-gallon drum
Reviewed the hazardous waste manifests. The facility maintains the
Business Emergency Plan and employee's are trained.

Eval Division: Orange County Environmental Health
Eval Program: HW
Eval Source: CERS,

Eval General Type: Other/Unknown
Eval Date: 11-27-2018
Violations Found: No
Eval Type: Other, not routine, done by local agency

Eval Notes: Onsite to follow up on violations cited related to the failure of the
business to complete the annual certifications electronically in the
California Environmental Reporting System (CERS). Assisted the
business with the completion of the CERS submittal in accordance with
the previous inspector's review comments during the last inspection
performed on 10/17/17. Corrected previous violations cited for the
site. The site is in compliance.

Eval Division: Orange County Environmental Health
Eval Program: HMRRP
Eval Source: CERS,

Eval General Type: Compliance Evaluation Inspection
Eval Date: 03-04-2015
Violations Found: Yes
Eval Type: Routine done by local agency

Eval Notes: On site to conduct a routine hazardous materials chemical inventory
and business emergency plan inspection. Jerry Sutton, press room
supervisor, and James Voss, CFO, were present for the inspection and
provided consent to inspect. The inspection was to confirm the
facility s electronic hazardous materials disclosure and business
plan. We reviewed the facility s Hazardous material and waste
inventory on site. We confirmed the locations of the required items to
be mapped and hazardous materials to be disclosed. We discussed the
facility s status in electronic submittal compliance. The facility s
submittal had been received and denied. Revisions were requested
12-13-14. However, a re-submittal has not been received. I was
informed that the facility s re-submittal would be completed
immediately. We discussed the facility's annual employee safety
procedure training in the event of a release or a threatened release
of hazardous material. Training records were [Truncated]

Eval Division: Orange County Environmental Health
Eval Program: HMRRP
Eval Source: CERS,

Eval General Type: Other/Unknown
Eval Date: 04-06-2015
Violations Found: No
Eval Type: Other, not routine, done by local agency

Eval Notes: From: Krall, Joyce Sent: Monday, April 06, 2015 11:06 AM To: 'Jhane
Francisco' Subject: RE: FW: HAZARDOUS WASTE AND HAZARDOUS MATERIALS
INSPECTION Hi Jhane, Thank you for your status update. I ll look
forward to the training outline and roster after 4-22. For the
hazardous waste removal records, please send me copies of the
manifests and/or bills of lading which were used for the waste
removal. Please contact me if you should have any questions. Thank
you, Joyce Krall, REHS Hazardous Waste Specialist III Environmental

MAP FINDINGS

THE DOT PRINTER (Continued)

1002851539

Health, Health Care Agency Direct: 714.640.9685 Website | Facebook |
 Twitter From: jfrancisco@dotprinter.com
 [mailto:jfrancisco@dotprinter.com] On Behalf Of Jhane Francisco Sent:
 Friday, April 03, 2015 9:22 AM To: Krall, Joyce Subject: Re: FW:
 HAZARDOUS WASTE AND HAZARDOUS MATERIALS INSPECTION Hi Joyce, Attached
 files are the signed Certificate of Return to Compliance and the
 invoices from the hauler (Swift oil & [Truncated])

Eval Division: Orange County Environmental Health
 Eval Program: HMRRP
 Eval Source: CERS,

Eval General Type: Compliance Evaluation Inspection
 Eval Date: 06-12-2020
 Violations Found: No
 Eval Type: Routine done by local agency
 Eval Notes: Met with Jerry Sutton, manager, and walked through the facility and
 around the perimeter. Observed that the hazardous materials disclosed
 in the California Environmental Reporting System (CERS) submittal
 dated 2/27/20 were consistent. The CERS submittal has been completed
 and accepted for 2020. The facility maintains the Business Emergency
 Plan and employee's are trained.

Eval Division: Orange County Environmental Health
 Eval Program: HMRRP
 Eval Source: CERS,

Eval General Type: Compliance Evaluation Inspection
 Eval Date: 10-17-2017
 Violations Found: No
 Eval Type: Routine done by local agency
 Eval Notes: On site for a routine hazardous waste inspection. Jerry Sutton,
 pressroom manager, was present for the inspection and provided consent
 to inspect. The facility's operations and the waste generated were
 discussed. The inspection included a walk behind the building. I did
 not observe hazardous waste in the facility's trash or as run off on
 the ground. The storage of the shop's hazardous waste was inspected.
 The storage containers were stored closed and labeled. We reviewed the
 required information to be marked on containers storing hazardous
 waste, such as identifying the hazardous property of the stored waste.
 The signed off manifests for the removal of the facility's hazardous
 waste were on site and available for inspection. The 2017 records were
 reviewed. The facility provided written spill response directions and
 emergency contact numbers for the employees.

Eval Division: Orange County Environmental Health
 Eval Program: HW
 Eval Source: CERS,

Eval General Type: Other/Unknown
 Eval Date: 04-08-2015
 Violations Found: No
 Eval Type: Other, not routine, done by local agency
 Eval Notes: This Agency received the facility's certificate of return to
 compliance, signed and dated 3-27-15, along manifest copies for the
 removal of the facility's accumulated hazardous waste on 3-27-15. The
 violations (!400, !053) cited on the 3-4-15 inspection report were
 corrected. report PDF to Jhane Francisco, The Dot

Eval Division: Orange County Environmental Health
 Eval Program: HW

Map ID
Direction
Distance
Elevation

MAP FINDINGS

Site

Database(s)

EDR ID Number
EPA ID Number

THE DOT PRINTER (Continued)

1002851539

Eval Source: CERS,

Eval General Type: Compliance Evaluation Inspection
Eval Date: 10-17-2017
Violations Found: Yes
Eval Type: Routine done by local agency
Eval Notes: On site to conduct a routine hazardous materials chemical inventory and business emergency plan (HMBP) inspection. Jerry Sutton, pressroom manager, was present for the inspection and provided consent to inspect. The inspection was to confirm the facility s electronic hazardous materials disclosure and business plan. We reviewed the facility s Hazardous material inventory on site. We reviewed the locations of the required items to be mapped. We discussed the facility s use of CERS (California Environmental Reporting System) for their electronic HMBP submissions. Inspection found revisions to the facility s HMBEP submission necessary for accuracy. Revisions will be requested via CERS. Facility reported to conduct annual employee safety procedure training in the event of a release or a threatened release of hazardous material and will begin keeping records of topics covered and employees trained.

Eval Division: Orange County Environmental Health
Eval Program: HMRRP
Eval Source: CERS,

Eval General Type: Compliance Evaluation Inspection
Eval Date: 10-27-2022
Violations Found: Yes
Eval Type: Routine done by local agency
Eval Notes: Met with Jerry Sutton, manager, and walked through the facility and around the perimeter. Observed that the hazardous materials disclosed in the California Environmental Reporting System (CERS) submittal dated 3/23/21 were consistent. The CERS submittal has been completed and accepted for 2022. A violation has been cited for the failure to submit in CERS, within 30 days this must be completed. The facility maintains the Business Emergency Plan and employee's are trained.

Eval Division: Orange County Environmental Health
Eval Program: HMRRP
Eval Source: CERS,

Eval General Type: Other/Unknown
Eval Date: 10-29-2014
Violations Found: Yes
Eval Type: Other, not routine, done by local agency
Eval Notes: Orange County Environmental Health as the Certified Unified Program Agency (OC CUPA) is the administrating agency for the Hazardous Materials Disclosure and Business Emergency Plan programs (HMD/BEP) previously administered by the Orange County Fire Authority. During the months of August and December of 2013, the OC CUPA sent out letters to regulated businesses requesting them to electronically submit their HMD/BEP forms. Electronic submission of these forms is a legal requirement. Failure to submit HMD/BEP forms is in violation of the California Health & Safety Code Chapter 6.95. According to our records there is no electronic submission for this facility. Please go to www.esubmit.ocgov.com to request a username and password and submit your HMD/BEP forms within the next 30 days. Businesses may also submit forms via the California Environmental Reporting System. Please verify that all owner information that is prepopulated on the E-Submit Portal

Map ID
Direction
Distance
Elevation

MAP FINDINGS

Site

Database(s)

EDR ID Number
EPA ID Number

THE DOT PRINTER (Continued)

1002851539

is still [Truncated]

Eval Division: Orange County Environmental Health
Eval Program: HMRRP
Eval Source: CERS,

Eval General Type: Other/Unknown
Eval Date: 11-03-2014

Violations Found: No
Eval Type: Other, not routine, done by local agency

Eval Notes: Jim Voss called in response to letter receipt. We discussed. He will follow up and submit.

Eval Division: Orange County Environmental Health
Eval Program: HMRRP
Eval Source: CERS,

Eval General Type: Other/Unknown
Eval Date: 11-20-2018

Violations Found: Yes
Eval Type: Other, not routine, done by local agency

Eval Notes: Good afternoon, Based on a review of the California Environmental Reporting System (CERS), the facility has not completed and electronically certified for 2017 and 2018. Pursuant to the California Health & Safety Code (H&SC) Chapter 6.95, Section 25508 and the California Code of Regulations (CCR) Title 19, Sections 2654 and 2655, businesses are required to electronically submit, review and update, or certify their hazardous materials inventory annually by March 1st. The following items are required to be reviewed, updated if there has been a change at the facility, and completed in CERS: - Business Activities - Business Owner/Operator - Chemical Inventory - Facility Site Map - Emergency Response & Training Plans As a result, violations have been cited against the facility for the failure to annually review and electronically submit the business plan on or before the annual due date and certify that it is complete, accurate, and in compliance (HSC [Truncated])

Eval Division: Orange County Environmental Health
Eval Program: HMRRP
Eval Source: CERS,

Eval General Type: Other/Unknown
Eval Date: 12-13-2014

Violations Found: No
Eval Type: Other, not routine, done by local agency

Eval Notes: From: Krall, Joyce Sent: Saturday, December 13, 2014 1:32 PM To: 'jvoss@dotprinter.com' Subject: HAZARDOUS MATERIALS DISCLOSURE - ESUBMIT Hello James, Thank you for The Dot s hazardous materials disclosure on e-submit. I ve completed its review. Please access e-submit, review, and resubmit. The requested revisions are identified there and also below. Please revise and resubmit hazardous materials inventory forms as follows: >Apollo 901 was identified as a pure chemical. Must identify the CAS # for the pure chemical, >GO-ISO-68 mixture was identified to have fed hazard category of pressure release. However, its storage pressure was identified as ambient. Please confirm info. >Heatset web ink was identified as a pure chemical. Must identify the CAS # for the pure chemical, >Propane was identified as a pure chemical. Must identify the CAS # for the pure chemical (hint: 74-98-6), >Propane must be reported in the physical state at which it is stored. If it is [Truncated]

Map ID
Direction
Distance
Elevation

MAP FINDINGS

Site

Database(s)

EDR ID Number
EPA ID Number

THE DOT PRINTER (Continued)

1002851539

Eval Division: Orange County Environmental Health
Eval Program: HMRRP
Eval Source: CERS,

Eval General Type: Other/Unknown
Eval Date: 12-13-2014
Violations Found: No
Eval Type: Other, not routine, done by local agency
Eval Notes: Hazardous materials disclosure forms reviewed on e-submit and denied. Please revise and resubmit hazardous materials inventory forms as follows: >Apollo 901 was identified as a pure chemical. Must identify the CAS # for the pure chemical, >GO-ISO-68 mixture was identified to have fed hazard category of pressure release. However, its storage pressure was identified as ambient. Please confirm info. >Heatset web ink was identified as a pure chemical. Must identify the CAS # for the pure chemical, >Propane was identified as a pure chemical. Must identify the CAS # for the pure chemical (hint: 74-98-6), >Propane must be reported in the physical state at which it is stored. If it is stored as a liquid, then check the liquid box and report the units in gallons. If it is stored as a gas, then report the units in cubic feet. >Propane's fed hazard categories are fire and pressure release. Please check the boxes. >White wash 99 was identified as a pure chemical. Must identify [Truncated]

Eval Division: Orange County Environmental Health
Eval Program: HMRRP
Eval Source: CERS,

Eval General Type: Other/Unknown
Eval Date: 01-27-2018
Violations Found: No
Eval Type: Other, not routine, done by local agency
Eval Notes: submissions under review in CERS.

Eval Division: Orange County Environmental Health
Eval Program: HMRRP
Eval Source: CERS,

Eval General Type: Other/Unknown
Eval Date: 02-10-2018
Violations Found: No
Eval Type: Other, not routine, done by local agency
Eval Notes: reviewed 11-17-17 submissions in CERS. facility - not accepted - most recent submittal will be reviewed. facility - not accepted - most recent submittal will be reviewed. facility - : accepted pending on site inspection and validation. Note: identified business activities included excluded and/or exempted materials re cyclers (per HSC 25143.2). inventory - not accepted. > Gloss UV coating - observed on site above 55 gallons. Has this been changed? Form states maximum daily amount as 15 gallons. Ensure form is accurate. Also, must identify largest container and complete mixture component table (identify CAS# and %WT of each hazardous component greater than 1%. > UV satin coating - observed on site above 55 gallons. Form states maximum daily amount as 15 gallons. Ensure form is accurate. Identify largest container size, storage pressure, and storage temperature. > UV coating hazardous waste - observed on site above reporting threshold - please prepare an inventory [Truncated]

Eval Division: Orange County Environmental Health
Eval Program: HMRRP

Map ID
Direction
Distance
Elevation

MAP FINDINGS

Site

Database(s)

EDR ID Number
EPA ID Number

THE DOT PRINTER (Continued)

1002851539

Eval Source: CERS,

Eval General Type: Compliance Evaluation Inspection
Eval Date: 03-04-2015
Violations Found: Yes
Eval Type: Routine done by local agency
Eval Notes: On site for a routine hazardous waste inspection. Jerry Sutton, press room supervisor, was present for the inspection and provided consent to inspect. James Voss, CFO, provided assistance in document review. The facility's operations and the waste generated were discussed. The inspection included a walk of the facility's outside perimeter and its trash storage areas. I did not observe hazardous waste in the facility's trash or as run off on the ground. The storage of the shop's hazardous waste was inspected. We reviewed the required identifying information to be marked on containers storing hazardous waste. The signed off manifests for the removal of the facility's hazardous waste was on site and available for inspection. The records for the last year were reviewed. Written spill response directions and emergency contact numbers must be provided for the employees. The CFO indicated that they will be providing the required information by poster in the work [Truncated]

Eval Division: Orange County Environmental Health
Eval Program: HW
Eval Source: CERS,

Eval General Type: Other/Unknown
Eval Date: 03-27-2015
Violations Found: No
Eval Type: Other, not routine, done by local agency
Eval Notes: Facility's hazardous materials disclosure forms were reviewed in e-submit and denied. Just a few revisions requested. > Starkote AQ 502 - was disclosed to be on site stored in a 55 gallon drum. However, the maximum daily amount on site at any one time was identified as 1 gallon. Please confirm. (note: the maximum amount of this chemical that the fire dept. would encounter on your site at any one time during the year - should be at least 55 gallons when you have a 55 gallon drum of the chemical on site. It would be more if you have more than one storage container). If chemical is on site in a smaller container and at a maximum amount always less than disclosure threshold of 55 gallons - then no need to disclose. > Starkote AQ 506 - was disclosed to be on site stored in a 55 gallon drum. However, the maximum daily amount on site at any one time was identified as 1 gallon. Please confirm. > Supreme Fount 7086 - was disclosed to be on site stored in a 55 gallon drum. [Truncated]

Eval Division: Orange County Environmental Health
Eval Program: HMRRP
Eval Source: CERS,

Coordinates:
Site ID: 413770
Facility Name: THE DOT
Env Int Type Code: HMBP
Program ID: 10517599
Coord Name: Not reported
Ref Point Type Desc: Center of a facility or station.,
Latitude: 33.688190
Longitude: -117.839690

Map ID
Direction
Distance
Elevation

MAP FINDINGS

Site

Database(s)

EDR ID Number
EPA ID Number

THE DOT PRINTER (Continued)

1002851539

Affiliation:

Affiliation Type Desc: Parent Corporation
Entity Name: THE DOT
Entity Title: Not reported
Affiliation Address: Not reported
Affiliation City: Not reported
Affiliation State: Not reported
Affiliation Country: Not reported
Affiliation Zip: Not reported
Affiliation Phone: ,

Affiliation Type Desc: CUPA District
Entity Name: Orange County Env Health
Entity Title: Not reported
Affiliation Address: 1241 East Dyer RoadSuite 120
Affiliation City: Santa Ana
Affiliation State: CA
Affiliation Country: Not reported
Affiliation Zip: 92705-5611
Affiliation Phone: (714) 433-6406,

Affiliation Type Desc: Document Preparer
Entity Name: JAMES VOSS
Entity Title: Not reported
Affiliation Address: Not reported
Affiliation City: Not reported
Affiliation State: Not reported
Affiliation Country: Not reported
Affiliation Zip: Not reported
Affiliation Phone: ,

Affiliation Type Desc: Facility Mailing Address
Entity Name: Mailing Address
Entity Title: Not reported
Affiliation Address: 2424 MCGAW AVE
Affiliation City: IRVINE
Affiliation State: CA
Affiliation Country: Not reported
Affiliation Zip: 92614
Affiliation Phone: ,

Affiliation Type Desc: Identification Signer
Entity Name: JAMES VOSS
Entity Title: CFO
Affiliation Address: Not reported
Affiliation City: Not reported
Affiliation State: Not reported
Affiliation Country: Not reported
Affiliation Zip: Not reported
Affiliation Phone: ,

Affiliation Type Desc: Operator
Entity Name: BRUCE CARSON
Entity Title: Not reported
Affiliation Address: Not reported
Affiliation City: Not reported
Affiliation State: Not reported

Map ID
Direction
Distance
Elevation

MAP FINDINGS

Site

Database(s)

EDR ID Number
EPA ID Number

THE DOT PRINTER (Continued)

1002851539

Affiliation Country: Not reported
Affiliation Zip: Not reported
Affiliation Phone: (949) 474-1100,

Affiliation Type Desc: Environmental Contact
Entity Name: JAMES VOSS
Entity Title: Not reported
Affiliation Address: 2424 MCGAW AVENUE
Affiliation City: IRVINE
Affiliation State: CA
Affiliation Country: Not reported
Affiliation Zip: 92614
Affiliation Phone: ,

Affiliation Type Desc: Legal Owner
Entity Name: THE DOT PRINTER INC
Entity Title: Not reported
Affiliation Address: 2424 MCGAW AVE
Affiliation City: IRVINE
Affiliation State: CA
Affiliation Country: United States
Affiliation Zip: 92614
Affiliation Phone: (949) 474-1100,

**F17
NE
< 1/8
0.029 mi.
154 ft.**

**NH RESEARCH
16601 HALE AVE
IRVINE, CA 92606**

RCRA NonGen / NLR

**1027700283
CAL000476841**

Site 1 of 3 in cluster F

**Relative:
Higher
Actual:
42 ft.**

RCRA Listings:
Date Form Received by Agency: 20230317
Handler Name: Nh Research
Handler Address: 16601 HALE AVE
Handler City,State,Zip: IRVINE, CA 92606
EPA ID: CAL000476841
Contact Name: RICARDO OLGUIN
Contact Address: 16601 HALE AVE
Contact City,State,Zip: IRVINE, CA 92606
Contact Telephone: 562-423-6735
Contact Fax: Not reported
Contact Email: RICARDO.OLGUIN@NI.CM
Contact Title: Not reported
EPA Region: 09
Land Type: Not reported
Federal Waste Generator Description: Not a generator, verified
Non-Notifier: Not reported
Biennial Report Cycle: Not reported
Accessibility: Not reported
Active Site Indicator: Not reported
State District Owner: Not reported
State District: Not reported
Mailing Address: 16601 HALE AVE
Mailing City,State,Zip: IRVINE, CA 92606
Owner Name: National Instruments
Owner Type: Other
Operator Name: Ricardo Olguin

Map ID
 Direction
 Distance
 Elevation

MAP FINDINGS

Site

Database(s)

EDR ID Number
 EPA ID Number

NH RESEARCH (Continued)

1027700283

Operator Type:	Other
Short-Term Generator Activity:	No
Importer Activity:	No
Mixed Waste Generator:	No
Transporter Activity:	No
Transfer Facility Activity:	No
Recycler Activity with Storage:	No
Small Quantity On-Site Burner Exemption:	No
Smelting Melting and Refining Furnace Exemption:	No
Underground Injection Control:	No
Off-Site Waste Receipt:	No
Universal Waste Indicator:	No
Universal Waste Destination Facility:	No
Federal Universal Waste:	No
Active Site State-Reg Handler:	---
Federal Facility Indicator:	Not reported
Hazardous Secondary Material Indicator:	N
Sub-Part K Indicator:	Not reported
2018 GPRC Permit Baseline:	Not on the Baseline
2018 GPRC Renewals Baseline:	Not on the Baseline
202 GPRC Corrective Action Baseline:	No
Subject to Corrective Action Universe:	No
Non-TSDFs Where RCRA CA has Been Imposed Universe:	No
Corrective Action Priority Ranking:	No NCAPS ranking
Environmental Control Indicator:	No
Institutional Control Indicator:	No
Human Exposure Controls Indicator:	N/A
Groundwater Controls Indicator:	N/A
Significant Non-Complier Universe:	No
Unaddressed Significant Non-Complier Universe:	No
Addressed Significant Non-Complier Universe:	No
Significant Non-Complier With a Compliance Schedule Universe:	No
Financial Assurance Required:	Not reported
Handler Date of Last Change:	20230317
Recognized Trader-Importer:	No
Recognized Trader-Exporter:	No
Importer of Spent Lead Acid Batteries:	No
Exporter of Spent Lead Acid Batteries:	No
Recycler Activity Without Storage:	No
Manifest Broker:	No
Sub-Part P Indicator:	No

Handler - Owner Operator:

Owner/Operator Indicator:	Operator
Owner/Operator Name: RICARDO OLGUIN	
Legal Status:	Other
Date Became Current:	Not reported
Date Ended Current:	Not reported
Owner/Operator Address:	16601 HALE AVE
Owner/Operator City,State,Zip:	IRVINE, CA 92606
Owner/Operator Telephone:	562-423-6735
Owner/Operator Telephone Ext:	Not reported
Owner/Operator Fax:	Not reported
Owner/Operator Email:	Not reported

Owner/Operator Indicator:	Owner
---------------------------	-------

Map ID
Direction
Distance
Elevation

MAP FINDINGS

Site

Database(s)

EDR ID Number
EPA ID Number

NH RESEARCH (Continued)

1027700283

Owner/Operator Name: NATIONAL INSTRUMENTS
Legal Status: Other
Date Became Current: Not reported
Date Ended Current: Not reported
Owner/Operator Address: 11500 N MOPAC EXPY
Owner/Operator City,State,Zip: AUSTIN, TX 78759
Owner/Operator Telephone: 800-433-3488
Owner/Operator Telephone Ext: Not reported
Owner/Operator Fax: Not reported
Owner/Operator Email: Not reported

Historic Generators:

Receive Date: 20230317
Handler Name: NH RESEARCH
Federal Waste Generator Description: Not a generator, verified
State District Owner: Not reported
Large Quantity Handler of Universal Waste: No
Recognized Trader Importer: No
Recognized Trader Exporter: No
Spent Lead Acid Battery Importer: No
Spent Lead Acid Battery Exporter: No
Current Record: Yes
Non Storage Recycler Activity: No
Electronic Manifest Broker: No

List of NAICS Codes and Descriptions:

NAICS Code: 334515
NAICS Description: INSTRUMENT MANUFACTURING FOR MEASURING AND TESTING ELECTRICITY AND ELECTRICAL SIGNALS

Facility Has Received Notices of Violations:

Violations: No Violations Found

Evaluation Action Summary:

Evaluations: No Evaluations Found

F18
NE
< 1/8
0.029 mi.
154 ft.

NH RESEARCH
16601 HALE AVE.
IRVINE, CA 92606
Site 2 of 3 in cluster F

RCRA NonGen / NLR **1027456438**
CAC003194660

Relative:
Higher
Actual:
42 ft.

RCRA Listings:
Date Form Received by Agency: 20220913
Handler Name: Nh Research
Handler Address: 16601 HALE AVE.
Handler City,State,Zip: IRVINE, CA 92606
EPA ID: CAC003194660
Contact Name: RICK OLGUIN
Contact Address: 16601 HALE AVE.
Contact City,State,Zip: IRVINE, CA 92606
Contact Telephone: 562-243-6735
Contact Fax: Not reported
Contact Email: ROLGUIN@NHRESEARCH.COM
Contact Title: Not reported

Map ID
Direction
Distance
Elevation

MAP FINDINGS

Site

Database(s)

EDR ID Number
EPA ID Number

NH RESEARCH (Continued)

1027456438

EPA Region:	09
Land Type:	Not reported
Federal Waste Generator Description:	Not a generator, verified
Non-Notifier:	Not reported
Biennial Report Cycle:	Not reported
Accessibility:	Not reported
Active Site Indicator:	Not reported
State District Owner:	Not reported
State District:	Not reported
Mailing Address:	16601 HALE AVE.
Mailing City,State,Zip:	IRVINE, CA 92606
Owner Name:	National Instruments
Owner Type:	Other
Operator Name:	Rick Olguin
Operator Type:	Other
Short-Term Generator Activity:	No
Importer Activity:	No
Mixed Waste Generator:	No
Transporter Activity:	No
Transfer Facility Activity:	No
Recycler Activity with Storage:	No
Small Quantity On-Site Burner Exemption:	No
Smelting Melting and Refining Furnace Exemption:	No
Underground Injection Control:	No
Off-Site Waste Receipt:	No
Universal Waste Indicator:	No
Universal Waste Destination Facility:	No
Federal Universal Waste:	No
Active Site State-Reg Handler:	---
Federal Facility Indicator:	Not reported
Hazardous Secondary Material Indicator:	N
Sub-Part K Indicator:	Not reported
2018 GPRA Permit Baseline:	Not on the Baseline
2018 GPRA Renewals Baseline:	Not on the Baseline
202 GPRA Corrective Action Baseline:	No
Subject to Corrective Action Universe:	No
Non-TSDs Where RCRA CA has Been Imposed Universe:	No
Corrective Action Priority Ranking:	No NCAPS ranking
Environmental Control Indicator:	No
Institutional Control Indicator:	No
Human Exposure Controls Indicator:	N/A
Groundwater Controls Indicator:	N/A
Significant Non-Complier Universe:	No
Unaddressed Significant Non-Complier Universe:	No
Addressed Significant Non-Complier Universe:	No
Significant Non-Complier With a Compliance Schedule Universe:	No
Financial Assurance Required:	Not reported
Handler Date of Last Change:	20220915
Recognized Trader-Importer:	No
Recognized Trader-Exporter:	No
Importer of Spent Lead Acid Batteries:	No
Exporter of Spent Lead Acid Batteries:	No
Recycler Activity Without Storage:	No
Manifest Broker:	No
Sub-Part P Indicator:	No

Map ID
Direction
Distance
Elevation

MAP FINDINGS

Site

Database(s)

EDR ID Number
EPA ID Number

NH RESEARCH (Continued)

1027456438

Handler - Owner Operator:

Owner/Operator Indicator:	Operator
Owner/Operator Name:	RICK OLGUIN
Legal Status:	Other
Date Became Current:	Not reported
Date Ended Current:	Not reported
Owner/Operator Address:	16601 HALE AVE.
Owner/Operator City,State,Zip:	IRVINE, CA 92606
Owner/Operator Telephone:	562-243-6735
Owner/Operator Telephone Ext:	Not reported
Owner/Operator Fax:	Not reported
Owner/Operator Email:	Not reported

Owner/Operator Indicator:	Owner
Owner/Operator Name:	NATIONAL INSTRUMENTS
Legal Status:	Other
Date Became Current:	Not reported
Date Ended Current:	Not reported
Owner/Operator Address:	16601 HALE AVE.
Owner/Operator City,State,Zip:	IRVINE, CA 92606
Owner/Operator Telephone:	562-243-6735
Owner/Operator Telephone Ext:	Not reported
Owner/Operator Fax:	Not reported
Owner/Operator Email:	Not reported

Historic Generators:

Receive Date:	20220913
Handler Name:	NH RESEARCH
Federal Waste Generator Description:	Not a generator, verified
State District Owner:	Not reported
Large Quantity Handler of Universal Waste:	No
Recognized Trader Importer:	No
Recognized Trader Exporter:	No
Spent Lead Acid Battery Importer:	No
Spent Lead Acid Battery Exporter:	No
Current Record:	Yes
Non Storage Recycler Activity:	No
Electronic Manifest Broker:	No

List of NAICS Codes and Descriptions:

NAICS Code:	334515
NAICS Description:	INSTRUMENT MANUFACTURING FOR MEASURING AND TESTING ELECTRICITY AND ELECTRICAL SIGNALS

Facility Has Received Notices of Violations:

Violations:	No Violations Found
-------------	---------------------

Evaluation Action Summary:

Evaluations:	No Evaluations Found
--------------	----------------------

Map ID
 Direction
 Distance
 Elevation

MAP FINDINGS

Site

Database(s)

EDR ID Number
 EPA ID Number

F19
NE
 < 1/8
 0.029 mi.
 154 ft.

NH RESEARCH
16601 HALE AVE
IRVINE, CA 92606
 Site 3 of 3 in cluster F

RCRA-SQG 1000129856
FINDS CAD981633159
ECHO

Relative:
Higher
Actual:
 42 ft.

RCRA Listings:	19870211
Date Form Received by Agency:	
Handler Name:	N H Research
Handler Address:	16601 HALE AVE
Handler City,State,Zip:	IRVINE, CA 92614
EPA ID:	CAD981633159
Contact Name:	ENVIRONMENTAL MANAGER
Contact Address:	16601 HALE AVE
Contact City,State,Zip:	IRVINE, CA 92714
Contact Telephone:	714-474-3900
Contact Fax:	Not reported
Contact Email:	Not reported
Contact Title:	Not reported
EPA Region:	09
Land Type:	Other
Federal Waste Generator Description:	Small Quantity Generator
Non-Notifier:	Not reported
Biennial Report Cycle:	Not reported
Accessibility:	Not reported
Active Site Indicator:	Handler Activities
State District Owner:	Ca
State District:	4
Mailing Address:	16601 HALE AVE
Mailing City,State,Zip:	IRVINE, CA 92614
Owner Name:	Swartz Peter
Owner Type:	Private
Operator Name:	Not Required
Operator Type:	Private
Short-Term Generator Activity:	No
Importer Activity:	No
Mixed Waste Generator:	No
Transporter Activity:	No
Transfer Facility Activity:	No
Recycler Activity with Storage:	No
Small Quantity On-Site Burner Exemption:	No
Smelting Melting and Refining Furnace Exemption:	No
Underground Injection Control:	No
Off-Site Waste Receipt:	No
Universal Waste Indicator:	No
Universal Waste Destination Facility:	No
Federal Universal Waste:	No
Active Site State-Reg Handler:	---
Federal Facility Indicator:	Not reported
Hazardous Secondary Material Indicator:	NN
Sub-Part K Indicator:	Not reported
2018 GPRC Permit Baseline:	Not on the Baseline
2018 GPRC Renewals Baseline:	Not on the Baseline
202 GPRC Corrective Action Baseline:	No
Subject to Corrective Action Universe:	No
Non-TSDFs Where RCRA CA has Been Imposed Universe:	No
Corrective Action Priority Ranking:	No NCAPS ranking
Environmental Control Indicator:	No
Institutional Control Indicator:	No

Map ID
 Direction
 Distance
 Elevation

MAP FINDINGS

Site

Database(s)

EDR ID Number
 EPA ID Number

NH RESEARCH (Continued)

1000129856

Human Exposure Controls Indicator:	N/A
Groundwater Controls Indicator:	N/A
Significant Non-Complier Universe:	No
Unaddressed Significant Non-Complier Universe:	No
Addressed Significant Non-Complier Universe:	No
Significant Non-Complier With a Compliance Schedule Universe:	No
Financial Assurance Required:	Not reported
Handler Date of Last Change:	20020627
Recognized Trader-Importer:	No
Recognized Trader-Exporter:	No
Importer of Spent Lead Acid Batteries:	No
Exporter of Spent Lead Acid Batteries:	No
Recycler Activity Without Storage:	Not reported
Manifest Broker:	Not reported
Sub-Part P Indicator:	No

Handler - Owner Operator:

Owner/Operator Indicator:	Operator
Owner/Operator Name: NOT REQUIRED	
Legal Status:	Private
Date Became Current:	Not reported
Date Ended Current:	Not reported
Owner/Operator Address:	NOT REQUIRED
Owner/Operator City,State,Zip:	NOT REQUIRED, ME 99999
Owner/Operator Telephone:	415-555-1212
Owner/Operator Telephone Ext:	Not reported
Owner/Operator Fax:	Not reported
Owner/Operator Email:	Not reported

Owner/Operator Indicator:	Owner
Owner/Operator Name: SWARTZ PETER	
Legal Status:	Private
Date Became Current:	Not reported
Date Ended Current:	Not reported
Owner/Operator Address:	NOT REQUIRED
Owner/Operator City,State,Zip:	NOT REQUIRED, ME 99999
Owner/Operator Telephone:	415-555-1212
Owner/Operator Telephone Ext:	Not reported
Owner/Operator Fax:	Not reported
Owner/Operator Email:	Not reported

Historic Generators:

Receive Date:	19870211
Handler Name:	N H RESEARCH
Federal Waste Generator Description:	Small Quantity Generator
State District Owner:	Ca
Large Quantity Handler of Universal Waste:	No
Recognized Trader Importer:	No
Recognized Trader Exporter:	No
Spent Lead Acid Battery Importer:	No
Spent Lead Acid Battery Exporter:	No
Current Record:	Yes
Non Storage Recycler Activity:	Not reported
Electronic Manifest Broker:	Not reported

Map ID
 Direction
 Distance
 Elevation

MAP FINDINGS

Site

Database(s)

EDR ID Number
 EPA ID Number

NH RESEARCH (Continued)

1000129856

List of NAICS Codes and Descriptions:

NAICS Code: 334515
 NAICS Description: INSTRUMENT MANUFACTURING FOR MEASURING AND TESTING ELECTRICITY AND ELECTRICAL SIGNALS

Facility Has Received Notices of Violations:

Violations: No Violations Found

Evaluation Action Summary:

Evaluations: No Evaluations Found

FINDS:

Registry ID: 110008270879

[Click Here for FRS Facility Detail Report:](#)

Environmental Interest/Information System:

The Resource Conservation and Recovery Act Information System (RCRAInfo) is EPA's comprehensive information system in support of the Resource Conservation and Recovery Act (RCRA) of 1976 and the Hazardous and Solid Waste Amendments (HSWA) of 1984. It tracks many types of information about generators, transporters, treaters, storers, and disposers of hazardous waste.

[Click this hyperlink](#) while viewing on your computer to access additional FINDS: detail in the EDR Site Report.

ECHO:

Envid: 1000129856
 Registry ID: 110008270879
 DFR URL: <http://echo.epa.gov/detailed-facility-report?fid=110008270879>
 Name: NH RESEARCH
 Address: 16601 HALE AVE.
 City,State,Zip: IRVINE, CA 92606

**B20
 SW
 < 1/8
 0.032 mi.
 167 ft.**

**PRO-DEX INC
 2361 MCGAW AVE
 IRVINE, CA 92614
 Site 2 of 4 in cluster B**

**CA CERS HAZ WASTE
 CA HWTS
 CA HAZNET
 CA CERS**

**S113152465
 N/A**

**Relative:
 Lower
 Actual:
 39 ft.**

CERS HAZ WASTE:
 Name: PRO-DEX INC
 Address: 2361 MCGAW AVE
 City,State,Zip: IRVINE, CA 92614
 Site ID: 435176
 CERS ID: 10564042
 CERS Description: Hazardous Waste Generator

HWTS:

Name: PRO-DEX INC
 Address: 2361 MCGAW AVE
 Address 2: Not reported
 City,State,Zip: IRVINE, CA 92614
 EPA ID: CAL000332089

Map ID
Direction
Distance
Elevation

MAP FINDINGS

Site

Database(s)

EDR ID Number
EPA ID Number

PRO-DEX INC (Continued)

S113152465

Inactive Date: Not reported
Create Date: 04/25/2008
Last Act Date: Not reported
Mailing Name: Not reported
Mailing Address: 2361 MCGAW AVE
Mailing Address 2: Not reported
Mailing City,State,Zip: IRVINE, CA 926145831
Owner Name: PRO-DEX INC
Owner Address: 2361 MCGAW AVE
Owner Address 2: Not reported
Owner City,State,Zip: IRVINE, CA 926145831
Owner Phone: Not reported
Owner Fax: Not reported
Contact Name: JANADINE MADERAZO
Contact Address: 2361 MCGAW AVE
Contact Address 2: Not reported
City,State,Zip: IRVINE, CA 92614
Contact Phone: Not reported
Contact Fax: Not reported
Facility Status: Active
Facility Type: PERMANENT
Category: STATE
Latitude: 33.689501
Longitude: -117.840291

NAICS:

EPA ID: CAL000332089
Create Date: 2008-04-25 13:58:45.097
NAICS Code: 339112
NAICS Description: Surgical and Medical Instrument Manufacturing
Issued EPA ID Date: 2008-04-25 13:58:45.08300
Inactive Date: Not reported
Facility Name: PRO-DEX INC
Facility Address: 2361 MCGAW AVE
Facility Address 2: Not reported
Facility City: IRVINE
Facility County: Not reported
Facility State: CA
Facility Zip: 926145831

HAZNET:

Name: PRO-DEX INC
Address: 2361 MCGAW AVE
Address 2: Not reported
City,State,Zip: IRVINE, CA 926145831
Contact: JANADINE MADERAZO
Telephone: 9497693227
Mailing Name: Not reported
Mailing Address: 2361 MCGAW AVE

Year: 2021
Gepaid: CAL000332089
TSD EPA ID: CAD980675276
CA Waste Code: 223 - Unspecified oil-containing waste
Disposal Method: H132 - Landfill Or Surface Impoundment That Will Be Closed As Landfill(To Include On-Site Treatment And/Or Stabilization)

Map ID
 Direction
 Distance
 Elevation

MAP FINDINGS

Site

Database(s)

EDR ID Number
 EPA ID Number

PRO-DEX INC (Continued)

S113152465

Tons:	0.7
Year:	2021
Gepaid:	CAL000332089
TSD EPA ID:	NED981723513
CA Waste Code:	352 - Other organic solids
Disposal Method:	H141 - Storage, Bulking, And/Or Transfer Off Site--No Treatment/Reovery (H010-H129) Or (H131-H135)
Tons:	0.0165
Year:	2021
Gepaid:	CAL000332089
TSD EPA ID:	CAD980675276
CA Waste Code:	181 - Other inorganic solid waste
Disposal Method:	H132 - Landfill Or Surface Impoundment That Will Be Closed As Landfill(To Include On-Site Treatment And/Or Stabilization)
Tons:	0.875
Year:	2021
Gepaid:	CAL000332089
TSD EPA ID:	CAD980675276
CA Waste Code:	135 - Unspecified aqueous solution
Disposal Method:	H132 - Landfill Or Surface Impoundment That Will Be Closed As Landfill(To Include On-Site Treatment And/Or Stabilization)
Tons:	2.825
Year:	2021
Gepaid:	CAL000332089
TSD EPA ID:	CAD044429835
CA Waste Code:	331 - Off-specification, aged or surplus organics
Disposal Method:	H141 - Storage, Bulking, And/Or Transfer Off Site--No Treatment/Reovery (H010-H129) Or (H131-H135)
Tons:	0.045
Year:	2021
Gepaid:	CAL000332089
TSD EPA ID:	UTD981552177
CA Waste Code:	331 - Off-specification, aged or surplus organics
Disposal Method:	H040 - Incineration--Thermal Destruction Other Than Use As A Fuel
Tons:	0.0325
Year:	2021
Gepaid:	CAL000332089
TSD EPA ID:	CAD044429835
CA Waste Code:	212 - Oxygenated solvents (acetone, butanol, ethyl acetate, etc.)
Disposal Method:	H141 - Storage, Bulking, And/Or Transfer Off Site--No Treatment/Reovery (H010-H129) Or (H131-H135)
Tons:	0.01
Year:	2021
Gepaid:	CAL000332089
TSD EPA ID:	CAD044429835
CA Waste Code:	135 - Unspecified aqueous solution
Disposal Method:	H141 - Storage, Bulking, And/Or Transfer Off Site--No Treatment/Reovery (H010-H129) Or (H131-H135)
Tons:	1.03

Map ID
Direction
Distance
Elevation

MAP FINDINGS

Site

Database(s)

EDR ID Number
EPA ID Number

PRO-DEX INC (Continued)

S113152465

Year: 2021
Gepaid: CAL000332089
TSD EPA ID: TXD055141378
CA Waste Code: 331 - Off-specification, aged or surplus organics
Disposal Method: H040 - Incineration--Thermal Destruction Other Than Use As A Fuel
Tons: 0.14

Year: 2020
Gepaid: CAL000332089
TSD EPA ID: CAD980675276
CA Waste Code: 181 - Other inorganic solid waste
Disposal Method: H132 - Landfill Or Surface Impoundment That Will Be Closed As Landfill(To Include On-Site Treatment And/Or Stabilization)
Tons: 0.8

[Click this hyperlink](#) while viewing on your computer to access 74 additional CA HAZNET: record(s) in the EDR Site Report.

Additional Info:

Year: 2021
Gen EPA ID: CAL000332089

Shipment Date: 9/26/2020
Creation Date: 11/2/2020
Receipt Date: 10/13/2020
Manifest ID: 007774199SKS
Trans EPA ID: TXR000081205
Trans Name: Safety-Kleen Systems, Inc.
Trans 2 EPA ID: MAD039322250
Trans 2 Name: Clean Harbors Environmental Services, Inc.
TSD EPA ID: CAD980675276
Trans Name: Clean Harbors Buttonwillow LLC
TSD EPA ID: Not reported
TSD EPA Alt Name: Not reported
Waste Code Description: 223 - Unspecified oil-containing waste
RCRA Code: Not reported
Meth Code: H132 - Landfill Or Surface Impoundment That Will Be Closed As Landfill(To Include On-Site Treatment And/Or Stabilization)

Quantity Tons: 0.6
Waste Quantity: 1200
Quantity Unit: P
Additional Code 1: Not reported
Additional Code 2: Not reported
Additional Code 3: Not reported
Additional Code 4: Not reported
Additional Code 5: Not reported

Shipment Date: 9/26/2020
Creation Date: 11/2/2020
Receipt Date: 10/13/2020
Manifest ID: 007774199SKS
Trans EPA ID: TXR000081205
Trans Name: Safety-Kleen Systems, Inc.
Trans 2 EPA ID: MAD039322250
Trans 2 Name: Clean Harbors Environmental Services, Inc.
TSD EPA ID: CAD980675276

Map ID
Direction
Distance
Elevation

MAP FINDINGS

Site

Database(s)

EDR ID Number
EPA ID Number

PRO-DEX INC (Continued)

S113152465

Trans Name:	Clean Harbors Buttonwillow LLC
TSDF Alt EPA ID:	Not reported
TSDF Alt Name:	Not reported
Waste Code Description:	181 - Other inorganic solid waste Organics
RCRA Code:	D005,D006,D007,
Meth Code:	H132 - Landfill Or Surface Impoundment That Will Be Closed As Landfill(To Include On-Site Treatment And/Or Stabilization)
Quantity Tons:	0.2
Waste Quantity:	400
Quantity Unit:	P
Additional Code 1:	Not reported
Additional Code 2:	Not reported
Additional Code 3:	Not reported
Additional Code 4:	Not reported
Additional Code 5:	Not reported
Shipment Date:	8/4/2020
Creation Date:	6/20/2021
Receipt Date:	8/28/2020
Manifest ID:	007476169SKS
Trans EPA ID:	TXR000081205
Trans Name:	Safety-Kleen Systems, Inc.
Trans 2 EPA ID:	MAD039322250
Trans 2 Name:	Clean Harbors Environmental Services, Inc.
TSDF EPA ID:	TXD055141378
Trans Name:	Clean Harbors Deer Park, LLC
TSDF Alt EPA ID:	Not reported
TSDF Alt Name:	Not reported
Waste Code Description:	331,OUTS2011 - Not reported
RCRA Code:	Not reported
Meth Code:	H040 - Incineration--Thermal Destruction Other Than Use As A Fuel
Quantity Tons:	0.02
Waste Quantity:	40
Quantity Unit:	P
Additional Code 1:	Not reported
Additional Code 2:	Not reported
Additional Code 3:	Not reported
Additional Code 4:	Not reported
Additional Code 5:	Not reported
Shipment Date:	8/4/2020
Creation Date:	9/10/2020
Receipt Date:	8/21/2020
Manifest ID:	007476171SKS
Trans EPA ID:	TXR000081205
Trans Name:	Safety-Kleen Systems, Inc.
Trans 2 EPA ID:	MAD039322250
Trans 2 Name:	Clean Harbors Environmental Services, Inc.
TSDF EPA ID:	CAD059494310
Trans Name:	Clean Harbors San Jose LLC
TSDF Alt EPA ID:	Not reported
TSDF Alt Name:	Not reported
Waste Code Description:	331 - Off-specification, aged, or surplus organics
RCRA Code:	Not reported
Meth Code:	H141 - Storage, Bulking, And/Or Transfer Off Site--No Treatment/Reovery (H010-H129) Or (H131-H135)
Quantity Tons:	0.005

Map ID
 Direction
 Distance
 Elevation

MAP FINDINGS

Site

Database(s)

EDR ID Number
 EPA ID Number

PRO-DEX INC (Continued)

S113152465

Waste Quantity:	10
Quantity Unit:	P
Additional Code 1:	Not reported
Additional Code 2:	Not reported
Additional Code 3:	Not reported
Additional Code 4:	Not reported
Additional Code 5:	Not reported
Shipment Date:	8/4/2020
Creation Date:	9/10/2020
Receipt Date:	8/21/2020
Manifest ID:	007476171SKS
Trans EPA ID:	TXR000081205
Trans Name:	Safety-Kleen Systems, Inc.
Trans 2 EPA ID:	MAD039322250
Trans 2 Name:	Clean Harbors Environmental Services, Inc.
TSDf EPA ID:	CAD059494310
Trans Name:	Clean Harbors San Jose LLC
TSDf Alt EPA ID:	Not reported
TSDf Alt Name:	Not reported
Waste Code Description:	331 - Off-specification, aged, or surplus organics
RCRA Code:	Not reported
Meth Code:	H141 - Storage, Bulking, And/Or Transfer Off Site--No Treatment/Reovery (H010-H129) Or (H131-H135)
Quantity Tons:	0.005
Waste Quantity:	10
Quantity Unit:	P
Additional Code 1:	Not reported
Additional Code 2:	Not reported
Additional Code 3:	Not reported
Additional Code 4:	Not reported
Additional Code 5:	Not reported
Shipment Date:	8/4/2020
Creation Date:	9/10/2020
Receipt Date:	8/14/2020
Manifest ID:	007558618SKS
Trans EPA ID:	TXR000081205
Trans Name:	Safety-Kleen Systems, Inc.
Trans 2 EPA ID:	MAD039322250
Trans 2 Name:	Clean Harbors Environmental Services, Inc.
TSDf EPA ID:	CAD980675276
Trans Name:	Clean Harbors Buttonwillow LLC
TSDf Alt EPA ID:	Not reported
TSDf Alt Name:	Not reported
Waste Code Description:	181 - Other inorganic solid waste Organics
RCRA Code:	D005,D006,D007,
Meth Code:	H132 - Landfill Or Surface Impoundment That Will Be Closed As Landfill(To Include On-Site Treatment And/Or Stabilization)
Quantity Tons:	0.2
Waste Quantity:	400
Quantity Unit:	P
Additional Code 1:	Not reported
Additional Code 2:	Not reported
Additional Code 3:	Not reported
Additional Code 4:	Not reported
Additional Code 5:	Not reported

Map ID
Direction
Distance
Elevation

MAP FINDINGS

Site

Database(s)

EDR ID Number
EPA ID Number

PRO-DEX INC (Continued)

S113152465

Shipment Date: 8/21/2020
Creation Date: 9/17/2020
Receipt Date: 8/28/2020
Manifest ID: 007556553SKS
Trans EPA ID: TXR000081205
Trans Name: Safety-Kleen Systems, Inc.
Trans 2 EPA ID: MAD039322250
Trans 2 Name: Clean Harbors Environmental Services, Inc.
TSDf EPA ID: CAD980675276
Trans Name: Clean Harbors Buttonwillow LLC
TSDf Alt EPA ID: Not reported
TSDf Alt Name: Not reported
Waste Code Description: 223 - Unspecified oil-containing waste
RCRA Code: Not reported
Meth Code: H132 - Landfill Or Surface Impoundment That Will Be Closed As Landfill(To Include On-Site Treatment And/Or Stabilization)

Quantity Tons: 0.6
Waste Quantity: 1200
Quantity Unit: P
Additional Code 1: Not reported
Additional Code 2: Not reported
Additional Code 3: Not reported
Additional Code 4: Not reported
Additional Code 5: Not reported

Shipment Date: 6/10/2020
Creation Date: 7/13/2020
Receipt Date: 6/23/2020
Manifest ID: 007474934SKS
Trans EPA ID: TXR000081205
Trans Name: Safety-Kleen Systems, Inc.
Trans 2 EPA ID: MAD039322250
Trans 2 Name: Clean Harbors Environmental Services, Inc.
TSDf EPA ID: CAD980675276
Trans Name: Clean Harbors Buttonwillow LLC
TSDf Alt EPA ID: Not reported
TSDf Alt Name: Not reported
Waste Code Description: 223 - Unspecified oil-containing waste
RCRA Code: Not reported
Meth Code: H132 - Landfill Or Surface Impoundment That Will Be Closed As Landfill(To Include On-Site Treatment And/Or Stabilization)

Quantity Tons: 0.8
Waste Quantity: 1600
Quantity Unit: P
Additional Code 1: Not reported
Additional Code 2: Not reported
Additional Code 3: Not reported
Additional Code 4: Not reported
Additional Code 5: Not reported

Shipment Date: 5/18/2020
Creation Date: 6/21/2020
Receipt Date: 6/1/2020
Manifest ID: 007404901SKS
Trans EPA ID: TXR000081205
Trans Name: Safety-Kleen Systems, Inc.
Trans 2 EPA ID: MAD039322250

Map ID
Direction
Distance
Elevation

MAP FINDINGS

Site

Database(s)

EDR ID Number
EPA ID Number

PRO-DEX INC (Continued)

S113152465

Trans 2 Name:	Clean Harbors Environmental Services, Inc.
TSDF EPA ID:	CAD044429835
Trans Name:	Clean Harbors Wilmington LLC
TSDF Alt EPA ID:	Not reported
TSDF Alt Name:	Not reported
Waste Code Description:	331 - Off-specification, aged, or surplus organics
RCRA Code:	Not reported
Meth Code:	H141 - Storage, Bulking, And/Or Transfer Off Site--No Treatment/Reovery (H010-H129) Or (H131-H135)
Quantity Tons:	0.005
Waste Quantity:	10
Quantity Unit:	P
Additional Code 1:	Not reported
Additional Code 2:	Not reported
Additional Code 3:	Not reported
Additional Code 4:	Not reported
Additional Code 5:	Not reported
Shipment Date:	5/18/2020
Creation Date:	6/20/2021
Receipt Date:	6/12/2020
Manifest ID:	007411792SKS
Trans EPA ID:	TXR000081205
Trans Name:	Safety-Kleen Systems, Inc.
Trans 2 EPA ID:	MAD039322250
Trans 2 Name:	Clean Harbors Environmental Services, Inc.
TSDF EPA ID:	TXD055141378
Trans Name:	Clean Harbors Deer Park, LLC
TSDF Alt EPA ID:	Not reported
TSDF Alt Name:	Not reported
Waste Code Description:	331,OUTS2011 - Not reported
RCRA Code:	Not reported
Meth Code:	H040 - Incineration--Thermal Destruction Other Than Use As A Fuel
Quantity Tons:	0.02
Waste Quantity:	40
Quantity Unit:	P
Additional Code 1:	Not reported
Additional Code 2:	Not reported
Additional Code 3:	Not reported
Additional Code 4:	Not reported
Additional Code 5:	Not reported
Additional Info:	
Year:	2020
Gen EPA ID:	CAL000332089
Shipment Date:	9/26/2020
Creation Date:	11/2/2020
Receipt Date:	10/13/2020
Manifest ID:	007774199SKS
Trans EPA ID:	TXR000081205
Trans Name:	Safety-Kleen Systems, Inc.
Trans 2 EPA ID:	MAD039322250
Trans 2 Name:	Clean Harbors Environmental Services, Inc.
TSDF EPA ID:	CAD980675276
Trans Name:	Clean Harbors Buttonwillow LLC
TSDF Alt EPA ID:	Not reported

Map ID
Direction
Distance
Elevation

MAP FINDINGS

Site

Database(s)

EDR ID Number
EPA ID Number

PRO-DEX INC (Continued)

S113152465

TSDf Alt Name: Not reported
Waste Code Description: 223 - Unspecified oil-containing waste
RCRA Code: Not reported
Meth Code: H132 - Landfill Or Surface Impoundment That Will Be Closed As Landfill(To Include On-Site Treatment And/Or Stabilization)
Quantity Tons: 0.6
Waste Quantity: 1200
Quantity Unit: P
Additional Code 1: Not reported
Additional Code 2: Not reported
Additional Code 3: Not reported
Additional Code 4: Not reported
Additional Code 5: Not reported

Shipment Date: 9/26/2020
Creation Date: 11/2/2020
Receipt Date: 10/13/2020
Manifest ID: 007774199SKS
Trans EPA ID: TXR000081205
Trans Name: Safety-Kleen Systems, Inc.
Trans 2 EPA ID: MAD039322250
Trans 2 Name: Clean Harbors Environmental Services, Inc.
TSDf EPA ID: CAD980675276
Trans Name: Clean Harbors Buttonwillow LLC
TSDf Alt EPA ID: Not reported
TSDf Alt Name: Not reported
Waste Code Description: 181 - Other inorganic solid waste Organics
RCRA Code: D005,D006,D007,
Meth Code: H132 - Landfill Or Surface Impoundment That Will Be Closed As Landfill(To Include On-Site Treatment And/Or Stabilization)

Quantity Tons: 0.2
Waste Quantity: 400
Quantity Unit: P
Additional Code 1: Not reported
Additional Code 2: Not reported
Additional Code 3: Not reported
Additional Code 4: Not reported
Additional Code 5: Not reported

Shipment Date: 8/4/2020
Creation Date: 9/10/2020
Receipt Date: 8/21/2020
Manifest ID: 007476171SKS
Trans EPA ID: TXR000081205
Trans Name: Safety-Kleen Systems, Inc.
Trans 2 EPA ID: MAD039322250
Trans 2 Name: Clean Harbors Environmental Services, Inc.
TSDf EPA ID: CAD059494310
Trans Name: Clean Harbors San Jose LLC
TSDf Alt EPA ID: Not reported
TSDf Alt Name: Not reported
Waste Code Description: 331 - Off-specification, aged, or surplus organics
RCRA Code: Not reported
Meth Code: H141 - Storage, Bulking, And/Or Transfer Off Site--No Treatment/Reovery (H010-H129) Or (H131-H135)
Quantity Tons: 0.005
Waste Quantity: 10

Map ID
 Direction
 Distance
 Elevation

MAP FINDINGS

Site

Database(s)

EDR ID Number
 EPA ID Number

PRO-DEX INC (Continued)

S113152465

Quantity Unit:	P
Additional Code 1:	Not reported
Additional Code 2:	Not reported
Additional Code 3:	Not reported
Additional Code 4:	Not reported
Additional Code 5:	Not reported
Shipment Date:	8/4/2020
Creation Date:	9/10/2020
Receipt Date:	8/21/2020
Manifest ID:	007476171SKS
Trans EPA ID:	TXR000081205
Trans Name:	Safety-Kleen Systems, Inc.
Trans 2 EPA ID:	MAD039322250
Trans 2 Name:	Clean Harbors Environmental Services, Inc.
TSDf EPA ID:	CAD059494310
Trans Name:	Clean Harbors San Jose LLC
TSDf Alt EPA ID:	Not reported
TSDf Alt Name:	Not reported
Waste Code Description:	331 - Off-specification, aged, or surplus organics
RCRA Code:	Not reported
Meth Code:	H141 - Storage, Bulking, And/Or Transfer Off Site--No Treatment/Reovery (H010-H129) Or (H131-H135)
Quantity Tons:	0.005
Waste Quantity:	10
Quantity Unit:	P
Additional Code 1:	Not reported
Additional Code 2:	Not reported
Additional Code 3:	Not reported
Additional Code 4:	Not reported
Additional Code 5:	Not reported
Shipment Date:	8/4/2020
Creation Date:	6/20/2021
Receipt Date:	8/28/2020
Manifest ID:	007476169SKS
Trans EPA ID:	TXR000081205
Trans Name:	Safety-Kleen Systems, Inc.
Trans 2 EPA ID:	MAD039322250
Trans 2 Name:	Clean Harbors Environmental Services, Inc.
TSDf EPA ID:	TXD055141378
Trans Name:	Clean Harbors Deer Park, LLC
TSDf Alt EPA ID:	Not reported
TSDf Alt Name:	Not reported
Waste Code Description:	331,OUTS2011 - Not reported
RCRA Code:	Not reported
Meth Code:	H040 - Incineration--Thermal Destruction Other Than Use As A Fuel
Quantity Tons:	0.02
Waste Quantity:	40
Quantity Unit:	P
Additional Code 1:	Not reported
Additional Code 2:	Not reported
Additional Code 3:	Not reported
Additional Code 4:	Not reported
Additional Code 5:	Not reported
Shipment Date:	8/4/2020

Map ID
Direction
Distance
Elevation

MAP FINDINGS

Site

Database(s)

EDR ID Number
EPA ID Number

PRO-DEX INC (Continued)

S113152465

Creation Date: 9/10/2020
Receipt Date: 8/14/2020
Manifest ID: 007558618SKS
Trans EPA ID: TXR000081205
Trans Name: Safety-Kleen Systems, Inc.
Trans 2 EPA ID: MAD039322250
Trans 2 Name: Clean Harbors Environmental Services, Inc.
TSDf EPA ID: CAD980675276
Trans Name: Clean Harbors Buttonwillow LLC
TSDf Alt EPA ID: Not reported
TSDf Alt Name: Not reported
Waste Code Description: 181 - Other inorganic solid waste Organics
RCRA Code: D005,D006,D007,
Meth Code: H132 - Landfill Or Surface Impoundment That Will Be Closed As
Landfill(To Include On-Site Treatment And/Or Stabilization)

Quantity Tons: 0.2
Waste Quantity: 400
Quantity Unit: P
Additional Code 1: Not reported
Additional Code 2: Not reported
Additional Code 3: Not reported
Additional Code 4: Not reported
Additional Code 5: Not reported

Shipment Date: 8/21/2020
Creation Date: 9/17/2020
Receipt Date: 8/28/2020
Manifest ID: 007556553SKS
Trans EPA ID: TXR000081205
Trans Name: Safety-Kleen Systems, Inc.
Trans 2 EPA ID: MAD039322250
Trans 2 Name: Clean Harbors Environmental Services, Inc.
TSDf EPA ID: CAD980675276
Trans Name: Clean Harbors Buttonwillow LLC
TSDf Alt EPA ID: Not reported
TSDf Alt Name: Not reported
Waste Code Description: 223 - Unspecified oil-containing waste
RCRA Code: Not reported
Meth Code: H132 - Landfill Or Surface Impoundment That Will Be Closed As
Landfill(To Include On-Site Treatment And/Or Stabilization)

Quantity Tons: 0.6
Waste Quantity: 1200
Quantity Unit: P
Additional Code 1: Not reported
Additional Code 2: Not reported
Additional Code 3: Not reported
Additional Code 4: Not reported
Additional Code 5: Not reported

Shipment Date: 6/10/2020
Creation Date: 7/13/2020
Receipt Date: 6/23/2020
Manifest ID: 007474934SKS
Trans EPA ID: TXR000081205
Trans Name: Safety-Kleen Systems, Inc.
Trans 2 EPA ID: MAD039322250
Trans 2 Name: Clean Harbors Environmental Services, Inc.

Map ID
Direction
Distance
Elevation

MAP FINDINGS

Site

Database(s)

EDR ID Number
EPA ID Number

PRO-DEX INC (Continued)

S113152465

TSDF EPA ID: CAD980675276
Trans Name: Clean Harbors Buttonwillow LLC
TSDF Alt EPA ID: Not reported
TSDF Alt Name: Not reported
Waste Code Description: 223 - Unspecified oil-containing waste
RCRA Code: Not reported
Meth Code: H132 - Landfill Or Surface Impoundment That Will Be Closed As Landfill(To Include On-Site Treatment And/Or Stabilization)

Quantity Tons: 0.8
Waste Quantity: 1600
Quantity Unit: P
Additional Code 1: Not reported
Additional Code 2: Not reported
Additional Code 3: Not reported
Additional Code 4: Not reported
Additional Code 5: Not reported

Shipment Date: 5/18/2020
Creation Date: 6/21/2020
Receipt Date: 6/1/2020
Manifest ID: 007404901SKS
Trans EPA ID: TXR000081205
Trans Name: Safety-Kleen Systems, Inc.
Trans 2 EPA ID: MAD039322250
Trans 2 Name: Clean Harbors Environmental Services, Inc.
TSDF EPA ID: CAD044429835
Trans Name: Clean Harbors Wilmington LLC
TSDF Alt EPA ID: Not reported
TSDF Alt Name: Not reported
Waste Code Description: 331 - Off-specification, aged, or surplus organics
RCRA Code: Not reported
Meth Code: H141 - Storage, Bulking, And/Or Transfer Off Site--No Treatment/Reovery (H010-H129) Or (H131-H135)

Quantity Tons: 0.005
Waste Quantity: 10
Quantity Unit: P
Additional Code 1: Not reported
Additional Code 2: Not reported
Additional Code 3: Not reported
Additional Code 4: Not reported
Additional Code 5: Not reported

Shipment Date: 5/18/2020
Creation Date: 6/20/2021
Receipt Date: 6/12/2020
Manifest ID: 007411792SKS
Trans EPA ID: TXR000081205
Trans Name: Safety-Kleen Systems, Inc.
Trans 2 EPA ID: MAD039322250
Trans 2 Name: Clean Harbors Environmental Services, Inc.
TSDF EPA ID: TXD055141378
Trans Name: Clean Harbors Deer Park, LLC
TSDF Alt EPA ID: Not reported
TSDF Alt Name: Not reported
Waste Code Description: 331,OUTS2011 - Not reported
RCRA Code: Not reported
Meth Code: H040 - Incineration--Thermal Destruction Other Than Use As A Fuel

Map ID
Direction
Distance
Elevation

MAP FINDINGS

Site

Database(s)

EDR ID Number
EPA ID Number

PRO-DEX INC (Continued)

S113152465

Quantity Tons: 0.02
Waste Quantity: 40
Quantity Unit: P
Additional Code 1: Not reported
Additional Code 2: Not reported
Additional Code 3: Not reported
Additional Code 4: Not reported
Additional Code 5: Not reported

Detail Two:

Year: 2020
EM Manifest ID: a4090e17-61f6-479e-ae56-36f6dfef32
Shipment Date: 9/26/2020
Receipt Date: 10/13/2020
Manifest Number: 007774199SKS
Generator EPA ID: CAL000332089
Name: PRO-DEX
Address: 2361 MCGAW AVE
Address 2: Not reported
City: IRVINE
Zip: 92614
Telephone: 800-483-3718
Contact: Bradley Weiss
Contact Telephone: 949-769-3200
Transporter 1 EPA ID: TXR000081205
Transporter 1 Emergency Number: Not reported
Transporter 2 EPA ID: MAD039322250
Transporter 2 Emergency Number: Not reported
TSDf EPA ID: CAD980675276
TSDf Name: Clean Harbors Buttonwillow LLC
TSDf Address 1: 2500 West Lokern Road
TSDf Address 2: Not reported
TSDf City: Buttonwillow
TSDf Zip: 93206
TSDf Telephone: 800-483-3718

Federal:

Year: 2020
EM Manifest ID: a4090e17-61f6-479e-ae56-36f6dfef32
Generator EPA ID: CAL000332089
Shipment Date: 2020-09-26
Manifest Number: 007774199SKS
Line Number: 1
Method Code: H132
Quantity Tons: 0.20000
Quantity Waste: 400.000000
Quantity Unit: P
Number of Containers: 2
Type of Container: Metal drums, barrels, kegs
Quantity Type: Pounds
Federal Code: D005

Year: 2020
EM Manifest ID: a4090e17-61f6-479e-ae56-36f6dfef32
Generator EPA ID: CAL000332089
Shipment Date: 2020-09-26
Manifest Number: 007774199SKS

Map ID
Direction
Distance
Elevation

MAP FINDINGS

Site

Database(s)

EDR ID Number
EPA ID Number

PRO-DEX INC (Continued)

S113152465

Line Number: 1
Method Code: H132
Quantity Tons: 0.20000
Quantity Waste: 400.000000
Quantity Unit: P
Number of Containers: 2
Type of Container: Metal drums, barrels, kegs
Quantity Type: Pounds
Federal Code: D006

Year: 2020
EM Manifest ID: a4090e17-61f6-479e-ae56-36f6dfefe32
Generator EPA ID: CAL000332089
Shipment Date: 2020-09-26
Manifest Number: 007774199SKS
Line Number: 1
Method Code: H132
Quantity Tons: 0.20000
Quantity Waste: 400.000000
Quantity Unit: P
Number of Containers: 2
Type of Container: Metal drums, barrels, kegs
Quantity Type: Pounds
Federal Code: D007

Year: 2020
EM Manifest ID: a4090e17-61f6-479e-ae56-36f6dfefe32
Generator EPA ID: CAL000332089
Shipment Date: 2020-09-26
Manifest Number: 007774199SKS
Line Number: 1
Method Code: H132
Quantity Tons: 0.20000
Quantity Waste: 400.000000
Quantity Unit: P
Number of Containers: 2
Type of Container: Metal drums, barrels, kegs
Quantity Type: Pounds
Federal Code: D008

State:
Year: 2020
EM Manifest ID: a4090e17-61f6-479e-ae56-36f6dfefe32
Generator EPA ID: CAL000332089
Shipment Date: 2020-09-26
Manifest Number: 007774199SKS
Line Number: 1
Method Code: H132
Quantity Tons: 0.20000
Quantity Waste: 400.000000
Quantity Unit: P
Number of Containers: 2
Type of Container: Metal drums, barrels, kegs
Quantity Type: Pounds
State Code: 181

Year: 2020

Map ID
Direction
Distance
Elevation

MAP FINDINGS

Site

Database(s)

EDR ID Number
EPA ID Number

PRO-DEX INC (Continued)

S113152465

EM Manifest ID: a4090e17-61f6-479e-ae56-36f6dfef32
Generator EPA ID: CAL000332089
Shipment Date: 2020-09-26
Manifest Number: 007774199SKS
Line Number: 2
Method Code: H132
Quantity Tons: 0.60000
Quantity Waste: 1200.000000
Quantity Unit: P
Number of Containers: 3
Type of Container: Fiberboard or plastic drums, barrels, kegs
Quantity Type: Pounds
State Code: 223

Year: 2020
EM Manifest ID: d10d258f-5350-4d2b-b762-51b65b0feaeb
Shipment Date: 8/4/2020
Receipt Date: 8/14/2020
Manifest Number: 007558618SKS
Generator EPA ID: CAL000332089
Name: PRO-DEX
Address: 2361 MCGAW AVE
Address 2: Not reported
City: IRVINE
Zip: 92614
Telephone: 800-483-3718
Contact: Bradley Weiss
Contact Telephone: 949-769-3200
Transporter 1 EPA ID: TXR000081205
Transporter 1 Emergency Number: Not reported
Transporter 2 EPA ID: MAD039322250
Transporter 2 Emergency Number: Not reported
TSDf EPA ID: CAD980675276
TSDf Name: Clean Harbors Buttonwillow LLC
TSDf Address 1: 2500 West Lokern Road
TSDf Address 2: Not reported
TSDf City: Buttonwillow
TSDf Zip: 93206
TSDf Telephone: 800-483-3718

Federal:

Year: 2020
EM Manifest ID: d10d258f-5350-4d2b-b762-51b65b0feaeb
Generator EPA ID: CAL000332089
Shipment Date: 2020-08-04
Manifest Number: 007558618SKS
Line Number: 1
Method Code: H132
Quantity Tons: 0.20000
Quantity Waste: 400.000000
Quantity Unit: P
Number of Containers: 2
Type of Container: Metal drums, barrels, kegs
Quantity Type: Pounds
Federal Code: D005

Year: 2020

Map ID
Direction
Distance
Elevation

MAP FINDINGS

Site

Database(s)

EDR ID Number
EPA ID Number

PRO-DEX INC (Continued)

S113152465

EM Manifest ID: d10d258f-5350-4d2b-b762-51b65b0feaab
Generator EPA ID: CAL000332089
Shipment Date: 2020-08-04
Manifest Number: 007558618SKS
Line Number: 1
Method Code: H132
Quantity Tons: 0.20000
Quantity Waste: 400.000000
Quantity Unit: P
Number of Containers: 2
Type of Container: Metal drums, barrels, kegs
Quantity Type: Pounds
Federal Code: D006

Year: 2020
EM Manifest ID: d10d258f-5350-4d2b-b762-51b65b0feaab
Generator EPA ID: CAL000332089
Shipment Date: 2020-08-04
Manifest Number: 007558618SKS
Line Number: 1
Method Code: H132
Quantity Tons: 0.20000
Quantity Waste: 400.000000
Quantity Unit: P
Number of Containers: 2
Type of Container: Metal drums, barrels, kegs
Quantity Type: Pounds
Federal Code: D007

Year: 2020
EM Manifest ID: d10d258f-5350-4d2b-b762-51b65b0feaab
Generator EPA ID: CAL000332089
Shipment Date: 2020-08-04
Manifest Number: 007558618SKS
Line Number: 1
Method Code: H132
Quantity Tons: 0.20000
Quantity Waste: 400.000000
Quantity Unit: P
Number of Containers: 2
Type of Container: Metal drums, barrels, kegs
Quantity Type: Pounds
Federal Code: D008

State:
Year: 2020
EM Manifest ID: d10d258f-5350-4d2b-b762-51b65b0feaab
Generator EPA ID: CAL000332089
Shipment Date: 2020-08-04
Manifest Number: 007558618SKS
Line Number: 1
Method Code: H132
Quantity Tons: 0.20000
Quantity Waste: 400.000000
Quantity Unit: P
Number of Containers: 2
Type of Container: Metal drums, barrels, kegs

Map ID
Direction
Distance
Elevation

MAP FINDINGS

Site

Database(s)

EDR ID Number
EPA ID Number

PRO-DEX INC (Continued)

S113152465

Quantity Type:	Pounds
State Code:	181
Year:	2020
EM Manifest ID:	95008b9c-562e-4181-a955-e818dd4cdf7
Shipment Date:	8/4/2020
Receipt Date:	8/21/2020
Manifest Number:	007476171SKS
Generator EPA ID:	CAL000332089
Name:	PRO-DEX
Address:	2361 MCGAW AVE
Address 2:	Not reported
City:	IRVINE
Zip:	92614
Telephone:	800-483-3718
Contact:	Bradley Weiss
Contact Telephone:	949-769-3200
Transporter 1 EPA ID:	TXR000081205
Transporter 1 Emergency Number:	Not reported
Transporter 2 EPA ID:	MAD039322250
Transporter 2 Emergency Number:	Not reported
TSDf EPA ID:	CAD059494310
TSDf Name:	Clean Harbors San Jose LLC
TSDf Address 1:	1021 Berryessa Road
TSDf Address 2:	Not reported
TSDf City:	San Jose
TSDf Zip:	95133
TSDf Telephone:	800-483-3718
State:	
Year:	2020
EM Manifest ID:	95008b9c-562e-4181-a955-e818dd4cdf7
Generator EPA ID:	CAL000332089
Shipment Date:	2020-08-04
Manifest Number:	007476171SKS
Line Number:	1
Method Code:	H141
Quantity Tons:	0.00500
Quantity Waste:	10.000000
Quantity Unit:	P
Number of Containers:	1
Type of Container:	Fiberboard or plastic drums, barrels, kegs
Quantity Type:	Pounds
State Code:	331
Year:	2020
EM Manifest ID:	95008b9c-562e-4181-a955-e818dd4cdf7
Generator EPA ID:	CAL000332089
Shipment Date:	2020-08-04
Manifest Number:	007476171SKS
Line Number:	2
Method Code:	H141
Quantity Tons:	0.00500
Quantity Waste:	10.000000
Quantity Unit:	P
Number of Containers:	1
Type of Container:	Fiberboard or plastic drums, barrels, kegs

Map ID
Direction
Distance
Elevation

MAP FINDINGS

Site

Database(s)

EDR ID Number
EPA ID Number

PRO-DEX INC (Continued)

S113152465

Quantity Type: Pounds
State Code: 331

Year: 2020
EM Manifest ID: aa57c62b-f819-4b1f-9802-602b99c08f3a
Shipment Date: 8/21/2020
Receipt Date: 8/28/2020
Manifest Number: 007556553SKS
Generator EPA ID: CAL000332089
Name: PRO-DEX
Address: 2361 MCGAW AVE
Address 2: Not reported
City: IRVINE
Zip: 92614
Telephone: 800-483-3718
Contact: Bradley Weiss
Contact Telephone: 949-769-3200
Transporter 1 EPA ID: TXR000081205
Transporter 1 Emergency Number: Not reported
Transporter 2 EPA ID: MAD039322250
Transporter 2 Emergency Number: Not reported
TSDf EPA ID: CAD980675276
TSDf Name: Clean Harbors Buttonwillow LLC
TSDf Address 1: 2500 West Lokern Road
TSDf Address 2: Not reported
TSDf City: Buttonwillow
TSDf Zip: 93206
TSDf Telephone: 800-483-3718

State:

Year: 2020
EM Manifest ID: aa57c62b-f819-4b1f-9802-602b99c08f3a
Generator EPA ID: CAL000332089
Shipment Date: 2020-08-21
Manifest Number: 007556553SKS
Line Number: 1
Method Code: H132
Quantity Tons: 0.60000
Quantity Waste: 1200.000000
Quantity Unit: P
Number of Containers: 3
Type of Container: Fiberboard or plastic drums, barrels, kegs
Quantity Type: Pounds
State Code: 223

Year: 2020
EM Manifest ID: 15d0d37a-0d5a-430e-b384-e699e69aed2f
Shipment Date: 6/10/2020
Receipt Date: 6/23/2020
Manifest Number: 007474934SKS
Generator EPA ID: CAL000332089
Name: PRO-DEX
Address: 2361 MCGAW AVE
Address 2: Not reported
City: IRVINE
Zip: 92614

Map ID
Direction
Distance
Elevation

MAP FINDINGS

Site

Database(s)

EDR ID Number
EPA ID Number

PRO-DEX INC (Continued)

S113152465

Telephone: 800-483-3718
Contact: Bradley Weiss
Contact Telephone: 949-769-3200
Transporter 1 EPA ID: TXR000081205
Transporter 1 Emergency Number: Not reported
Transporter 2 EPA ID: MAD039322250
Transporter 2 Emergency Number: Not reported
TSDf EPA ID: CAD980675276
TSDf Name: Clean Harbors Buttonwillow LLC
TSDf Address 1: 2500 West Lokern Road
TSDf Address 2: Not reported
TSDf City: Buttonwillow
TSDf Zip: 93206
TSDf Telephone: 800-483-3718

State:
Year: 2020
EM Manifest ID: 15d0d37a-0d5a-430e-b384-e699e69aed2f
Generator EPA ID: CAL000332089
Shipment Date: 2020-06-10
Manifest Number: 007474934SKS
Line Number: 1
Method Code: H132
Quantity Tons: 0.80000
Quantity Waste: 1600.000000
Quantity Unit: P
Number of Containers: 4
Type of Container: Fiberboard or plastic drums, barrels, kegs
Quantity Type: Pounds
State Code: 223

Year: 2020
EM Manifest ID: 2a3e3612-f120-4d96-81cc-a9b0d59eacd2
Shipment Date: 5/18/2020
Receipt Date: 6/1/2020
Manifest Number: 007404901SKS
Generator EPA ID: CAL000332089
Name: PRO-DEX
Address: 2361 MCGAW AVE
Address 2: Not reported
City: IRVINE
Zip: 92614
Telephone: 800-483-3718
Contact: Bradley Weiss
Contact Telephone: 949-769-3200
Transporter 1 EPA ID: TXR000081205
Transporter 1 Emergency Number: Not reported
Transporter 2 EPA ID: MAD039322250
Transporter 2 Emergency Number: Not reported
TSDf EPA ID: CAD044429835
TSDf Name: Clean Harbors Wilmington LLC
TSDf Address 1: 1737 East Denni Street
TSDf Address 2: Not reported
TSDf City: Wilmington
TSDf Zip: 90744
TSDf Telephone: 800-483-3718

Map ID
Direction
Distance
Elevation

MAP FINDINGS

Site

Database(s)

EDR ID Number
EPA ID Number

PRO-DEX INC (Continued)

S113152465

State:

Year: 2020
EM Manifest ID: 2a3e3612-f120-4d96-81cc-a9b0d59eacd2
Generator EPA ID: CAL000332089
Shipment Date: 2020-05-18
Manifest Number: 007404901SKS
Line Number: 2
Method Code: H141
Quantity Tons: 0.00500
Quantity Waste: 10.000000
Quantity Unit: P
Number of Containers: 1
Type of Container: Fiberboard or plastic drums, barrels, kegs
Quantity Type: Pounds
State Code: 331

Year: 2020
EM Manifest ID: c0654437-a897-46b3-aab0-166ccaabcb9c
Shipment Date: 4/14/2020
Receipt Date: 4/27/2020
Manifest Number: 007258027SKS
Generator EPA ID: CAL000332089
Name: PRO-DEX
Address: 2361 MCGAW AVE
Address 2: Not reported
City: IRVINE
Zip: 92614
Telephone: 800-483-3718
Contact: Bradley Weiss
Contact Telephone: 949-769-3200
Transporter 1 EPA ID: TXR000081205
Transporter 1 Emergency Number: Not reported
Transporter 2 EPA ID: MAD039322250
Transporter 2 Emergency Number: Not reported
TSDf EPA ID: CAD044429835
TSDf Name: Clean Harbors Wilmington LLC
TSDf Address 1: 1737 East Denni Street
TSDf Address 2: Not reported
TSDf City: Wilmington
TSDf Zip: 90744
TSDf Telephone: 800-483-3718

State:

Year: 2020
EM Manifest ID: c0654437-a897-46b3-aab0-166ccaabcb9c
Generator EPA ID: CAL000332089
Shipment Date: 2020-04-14
Manifest Number: 007258027SKS
Line Number: 1
Method Code: H141
Quantity Tons: 0.04000
Quantity Waste: 80.000000
Quantity Unit: P
Number of Containers: 1
Type of Container: Metal drums, barrels, kegs
Quantity Type: Pounds

Map ID
Direction
Distance
Elevation

MAP FINDINGS

Site

Database(s)

EDR ID Number
EPA ID Number

PRO-DEX INC (Continued)

S113152465

State Code: 352

Year: 2020
EM Manifest ID: b94a1655-58db-4209-baaa-3386a38f919c
Shipment Date: 4/14/2020
Receipt Date: 4/24/2020
Manifest Number: 007404899SKS
Generator EPA ID: CAL000332089
Name: PRO-DEX
Address: 2361 MCGAW AVE
Address 2: Not reported
City: IRVINE
Zip: 92614
Telephone: 800-483-3718
Contact: Bradley Weiss
Contact Telephone: 949-769-3200
Transporter 1 EPA ID: TXR000081205
Transporter 1 Emergency Number: Not reported
Transporter 2 EPA ID: MAD039322250
Transporter 2 Emergency Number: Not reported
TSDf EPA ID: CAD980675276
TSDf Name: Clean Harbors Buttonwillow LLC
TSDf Address 1: 2500 West Lokern Road
TSDf Address 2: Not reported
TSDf City: Buttonwillow
TSDf Zip: 93206
TSDf Telephone: 800-483-3718

State:

Year: 2020
EM Manifest ID: b94a1655-58db-4209-baaa-3386a38f919c
Generator EPA ID: CAL000332089
Shipment Date: 2020-04-14
Manifest Number: 007404899SKS
Line Number: 1
Method Code: H132
Quantity Tons: 0.90000
Quantity Waste: 1800.000000
Quantity Unit: P
Number of Containers: 4
Type of Container: Fiberboard or plastic drums, barrels, kegs
Quantity Type: Pounds
State Code: 223

Year: 2020
EM Manifest ID: 105cb0e8-6684-4ffe-b80b-f25c1c86cad2
Shipment Date: 3/13/2020
Receipt Date: 3/20/2020
Manifest Number: 007280789SKS
Generator EPA ID: CAL000332089
Name: PRO-DEX
Address: 2361 MCGAW AVE
Address 2: Not reported
City: IRVINE
Zip: 92614
Telephone: 800-483-3718

Map ID
Direction
Distance
Elevation

MAP FINDINGS

Site

Database(s)

EDR ID Number
EPA ID Number

PRO-DEX INC (Continued)

S113152465

Contact: Bradley Weiss
Contact Telephone: 949-769-3200
Transporter 1 EPA ID: TXR000081205
Transporter 1 Emergency Number: Not reported
Transporter 2 EPA ID: MAD039322250
Transporter 2 Emergency Number: Not reported
TSDf EPA ID: CAD044429835
TSDf Name: Clean Harbors Wilmington LLC
TSDf Address 1: 1737 East Denni Street
TSDf Address 2: Not reported
TSDf City: Wilmington
TSDf Zip: 90744
TSDf Telephone: 800-483-3718

State:
Year: 2020
EM Manifest ID: 105cb0e8-6684-4ffe-b80b-f25c1c86cad2
Generator EPA ID: CAL000332089
Shipment Date: 2020-03-13
Manifest Number: 007280789SKS
Line Number: 2
Method Code: H141
Quantity Tons: 0.00500
Quantity Waste: 10.000000
Quantity Unit: P
Number of Containers: 1
Type of Container: Fiberboard or plastic drums, barrels, kegs
Quantity Type: Pounds
State Code: 331

Year: 2020
EM Manifest ID: 42b237f9-6ffc-4a9d-8a33-7ce5e99ddbeb
Shipment Date: 3/13/2020
Receipt Date: 3/20/2020
Manifest Number: 007411793SKS
Generator EPA ID: CAL000332089
Name: PRO-DEX
Address: 2361 MCGAW AVE
Address 2: Not reported
City: IRVINE
Zip: 92614
Telephone: 800-483-3718
Contact: Bradley Weiss
Contact Telephone: 949-769-3200
Transporter 1 EPA ID: TXR000081205
Transporter 1 Emergency Number: Not reported
Transporter 2 EPA ID: MAD039322250
Transporter 2 Emergency Number: Not reported
TSDf EPA ID: CAD980675276
TSDf Name: Clean Harbors Buttonwillow LLC
TSDf Address 1: PO Box 787
TSDf Address 2: Not reported
TSDf City: Buttonwillow
TSDf Zip: 93206
TSDf Telephone: 800-483-3718

State:

Map ID
Direction
Distance
Elevation

MAP FINDINGS

Site

Database(s)

EDR ID Number
EPA ID Number

PRO-DEX INC (Continued)

S113152465

Year: 2020
EM Manifest ID: 42b237f9-6ffc-4a9d-8a33-7ce5e99ddbcb
Generator EPA ID: CAL000332089
Shipment Date: 2020-03-13
Manifest Number: 007411793SKS
Line Number: 2
Method Code: H132
Quantity Tons: 0.00500
Quantity Waste: 10.000000
Quantity Unit: P
Number of Containers: 1
Type of Container: Fiberboard or plastic drums, barrels, kegs
Quantity Type: Pounds
State Code: 331

Detail Two:

Year: 2019
EM Manifest ID: 549341
Shipment Date: 8/9/2019
Receipt Date: 8/12/2019
Manifest Number: 007159986SKS
Generator EPA ID: CAL000332089
Name: PRO-DEX
Address: 2361 MCGAW AVE
Address 2: Not reported
City: IRVINE
Zip: 92614
Telephone: 800-483-3718
Contact: Bradley Weiss
Contact Telephone: 949-769-3200
Transporter 1 EPA ID: TXR000081205
Transporter 1 Emergency Number: Not reported
Transporter 2 EPA ID: TXR000081205
Transporter 2 Emergency Number: Not reported
TSDf EPA ID: CAT000613976
TSDf Name: Safety-Kleen Systems, Inc.
TSDf Address 1: 2120 South Yale Street
TSDf Address 2: Not reported
TSDf City: Santa Ana
TSDf Zip: 92704
TSDf Telephone: 800-483-3718

State:

Year: 2019
EM Manifest ID: 549341
Generator EPA ID: CAL000332089
Shipment Date: 2019-08-09
Manifest Number: 007159986SKS
Line Number: 1
Method Code: H141
Quantity Tons: 0.16800
Quantity Waste: 40.000000
Quantity Unit: G
Number of Containers: 2
Type of Container: Fiberboard or plastic drums, barrels, kegs
Quantity Type: Gallons

Map ID
Direction
Distance
Elevation

MAP FINDINGS

Site

Database(s)

EDR ID Number
EPA ID Number

PRO-DEX INC (Continued)

S113152465

State Code: 134

Year: 2019
EM Manifest ID: 571614
Shipment Date: 8/14/2019
Receipt Date: 8/26/2019
Manifest Number: 007051564SKS
Generator EPA ID: CAL000332089
Name: PRO-DEX
Address: 2361 MCGAW AVE
Address 2: Not reported
City: IRVINE
Zip: 92614
Telephone: 800-483-3718
Contact: Bradley Weiss
Contact Telephone: 949-769-3200
Transporter 1 EPA ID: TXR000081205
Transporter 1 Emergency Number: Not reported
Transporter 2 EPA ID: MAD039322250
Transporter 2 Emergency Number: Not reported
TSDf EPA ID: CAD044429835
TSDf Name: Clean Harbors Wilmington LLC
TSDf Address 1: 1737 East Denni Street
TSDf Address 2: Not reported
TSDf City: Wilmington
TSDf Zip: 90744
TSDf Telephone: 800-483-3718

State:

Year: 2019
EM Manifest ID: 571614
Generator EPA ID: CAL000332089
Shipment Date: 2019-08-14
Manifest Number: 007051564SKS
Line Number: 2
Method Code: H141
Quantity Tons: 0.00500
Quantity Waste: 10.000000
Quantity Unit: P
Number of Containers: 1
Type of Container: Fiberboard or plastic drums, barrels, kegs
Quantity Type: Pounds
State Code: 331

Year: 2019
EM Manifest ID: 571588
Shipment Date: 8/14/2019
Receipt Date: 8/23/2019
Manifest Number: 007051073SKS
Generator EPA ID: CAL000332089
Name: PRO-DEX
Address: 2361 MCGAW AVE
Address 2: Not reported
City: IRVINE
Zip: 92614
Telephone: 800-483-3718

Map ID
Direction
Distance
Elevation

MAP FINDINGS

Site

Database(s)

EDR ID Number
EPA ID Number

PRO-DEX INC (Continued)

S113152465

Contact: Bradley Weiss
Contact Telephone: 949-769-3200
Transporter 1 EPA ID: TXR000081205
Transporter 1 Emergency Number: Not reported
Transporter 2 EPA ID: MAD039322250
Transporter 2 Emergency Number: Not reported
TSDf EPA ID: CAD980675276
TSDf Name: Clean Harbors Buttonwillow LLC
TSDf Address 1: PO Box 787
TSDf Address 2: Not reported
TSDf City: Buttonwillow
TSDf Zip: 93206
TSDf Telephone: 800-483-3718

State:

Year: 2019
EM Manifest ID: 571588
Generator EPA ID: CAL000332089
Shipment Date: 2019-08-14
Manifest Number: 007051073SKS
Line Number: 1
Method Code: H132
Quantity Tons: 0.80000
Quantity Waste: 1600.000000
Quantity Unit: P
Number of Containers: 4
Type of Container: Fiberboard or plastic drums, barrels, kegs
Quantity Type: Pounds
State Code: 223

Year: 2019
EM Manifest ID: 571588
Generator EPA ID: CAL000332089
Shipment Date: 2019-08-14
Manifest Number: 007051073SKS
Line Number: 2
Method Code: H132
Quantity Tons: 0.00500
Quantity Waste: 10.000000
Quantity Unit: P
Number of Containers: 1
Type of Container: Fiberboard or plastic drums, barrels, kegs
Quantity Type: Pounds
State Code: 331

Year: 2019
EM Manifest ID: 93ce1f3c-0dc4-4794-a7a9-4a1157119d91
Shipment Date: 7/2/2019
Receipt Date: 7/12/2019
Manifest Number: 007012589SKS
Generator EPA ID: CAL000332089
Name: PRO-DEX
Address: 2361 MCGAW AVE
Address 2: Not reported
City: IRVINE
Zip: 92614
Telephone: 800-483-3718

Map ID
Direction
Distance
Elevation

MAP FINDINGS

Site

Database(s)

EDR ID Number
EPA ID Number

PRO-DEX INC (Continued)

S113152465

Contact:	Bradley Weiss
Contact Telephone:	949-769-3200
Transporter 1 EPA ID:	TXR000081205
Transporter 1 Emergency Number:	Not reported
Transporter 2 EPA ID:	MAD039322250
Transporter 2 Emergency Number:	Not reported
TSDF EPA ID:	CAD980675276
TSDF Name:	Clean Harbors Buttonwillow LLC
TSDF Address 1:	PO Box 787
TSDF Address 2:	Not reported
TSDF City:	Buttonwillow
TSDF Zip:	93206
TSDF Telephone:	800-483-3718
State:	
Year:	2019
EM Manifest ID:	93ce1f3c-0dc4-4794-a7a9-4a1157119d91
Generator EPA ID:	CAL000332089
Shipment Date:	2019-07-02
Manifest Number:	007012589SKS
Line Number:	1
Method Code:	H132
Quantity Tons:	0.57500
Quantity Waste:	1150.000000
Quantity Unit:	P
Number of Containers:	3
Type of Container:	Metal drums, barrels, kegs
Quantity Type:	Pounds
State Code:	223
Year:	2019
EM Manifest ID:	006428274SKS20180622_D_1
Shipment Date:	6/22/2018
Receipt Date:	7/13/2018
Manifest Number:	006428274SKS
Generator EPA ID:	CAL000332089
Name:	PRO-DEX
Address:	Not reported
Address 2:	Not reported
City:	Not reported
Zip:	Not reported
Telephone:	Not reported
Contact:	Not reported
Contact Telephone:	Not reported
Transporter 1 EPA ID:	TXR000081205
Transporter 1 Emergency Number:	Not reported
Transporter 2 EPA ID:	MAD039322250
Transporter 2 Emergency Number:	Not reported
TSDF EPA ID:	NED981723513
TSDF Name:	CLEAN HARBORS ENVIRONMENTAL SERVICES IN
TSDF Address 1:	Not reported
TSDF Address 2:	Not reported
TSDF City:	Not reported
TSDF Zip:	Not reported
TSDF Telephone:	Not reported
Federal:	

Map ID
Direction
Distance
Elevation

MAP FINDINGS

Site

Database(s)

EDR ID Number
EPA ID Number

PRO-DEX INC (Continued)

S113152465

Year: 2019
EM Manifest ID: 006428274SKS20180622_D_1
Generator EPA ID: CAL000332089
Shipment Date: 2018-06-22
Manifest Number: 006428274SKS
Line Number: 1
Method Code: H040
Quantity Tons: 0.01000
Quantity Waste: 20.000000
Quantity Unit: P
Number of Containers: 1
Type of Container: NULL
Quantity Type: NULL
Federal Code: D001

Year: 2019
EM Manifest ID: 006428274SKS20180622_D_1
Generator EPA ID: CAL000332089
Shipment Date: 2018-06-22
Manifest Number: 006428274SKS
Line Number: 1
Method Code: H040
Quantity Tons: 0.01000
Quantity Waste: 20.000000
Quantity Unit: P
Number of Containers: 1
Type of Container: NULL
Quantity Type: NULL
Federal Code: D005

Year: 2019
EM Manifest ID: 006428274SKS20180622_D_1
Generator EPA ID: CAL000332089
Shipment Date: 2018-06-22
Manifest Number: 006428274SKS
Line Number: 1
Method Code: H040
Quantity Tons: 0.01000
Quantity Waste: 20.000000
Quantity Unit: P
Number of Containers: 1
Type of Container: NULL
Quantity Type: NULL
Federal Code: D006

Year: 2019
EM Manifest ID: 006428274SKS20180622_D_1
Generator EPA ID: CAL000332089
Shipment Date: 2018-06-22
Manifest Number: 006428274SKS
Line Number: 1
Method Code: H040
Quantity Tons: 0.01000
Quantity Waste: 20.000000
Quantity Unit: P
Number of Containers: 1
Type of Container: NULL

Map ID
Direction
Distance
Elevation

MAP FINDINGS

Site

Database(s)

EDR ID Number
EPA ID Number

PRO-DEX INC (Continued)

S113152465

Quantity Type: NULL
Federal Code: F003

Year: 2019
EM Manifest ID: 006428274SKS20180622_D_1
Generator EPA ID: CAL000332089
Shipment Date: 2018-06-22
Manifest Number: 006428274SKS
Line Number: 1
Method Code: H040
Quantity Tons: 0.01000
Quantity Waste: 20.000000
Quantity Unit: P
Number of Containers: 1
Type of Container: NULL
Quantity Type: NULL
Federal Code: F005

State:
Year: 2019
EM Manifest ID: 006428274SKS20180622_D_1
Generator EPA ID: CAL000332089
Shipment Date: 2018-06-22
Manifest Number: 006428274SKS
Line Number: 1
Method Code: H040
Quantity Tons: 0.01000
Quantity Waste: 20.000000
Quantity Unit: P
Number of Containers: 1
Type of Container: NULL
Quantity Type: NULL
State Code: 212

Year: 2019
EM Manifest ID: 006428276SKS20180622_D_1
Shipment Date: 6/22/2018
Receipt Date: 7/5/2018
Manifest Number: 006428276SKS
Generator EPA ID: CAL000332089
Name: PRO-DEX
Address: Not reported
Address 2: Not reported
City: Not reported
Zip: Not reported
Telephone: Not reported
Contact: Not reported
Contact Telephone: Not reported
Transporter 1 EPA ID: TXR000081205
Transporter 1 Emergency Number: Not reported
Transporter 2 EPA ID: MAD039322250
Transporter 2 Emergency Number: Not reported
TSDF EPA ID: CAD044429835
TSDF Name: CLEAN HARBORS OF WILMINGTON LLC
TSDF Address 1: Not reported
TSDF Address 2: Not reported

Map ID
Direction
Distance
Elevation

MAP FINDINGS

Site

Database(s)

EDR ID Number
EPA ID Number

PRO-DEX INC (Continued)

S113152465

TSDf City:	Not reported
TSDf Zip:	Not reported
TSDf Telephone:	Not reported
State:	
Year:	2019
EM Manifest ID:	006428276SKS20180622_D_1
Generator EPA ID:	CAL000332089
Shipment Date:	2018-06-22
Manifest Number:	006428276SKS
Line Number:	1
Method Code:	H141
Quantity Tons:	0.01500
Quantity Waste:	30.000000
Quantity Unit:	P
Number of Containers:	1
Type of Container:	NULL
Quantity Type:	NULL
State Code:	331
Year:	2019
EM Manifest ID:	006428272SKS20180622_D_1
Shipment Date:	6/22/2018
Receipt Date:	6/29/2018
Manifest Number:	006428272SKS
Generator EPA ID:	CAL000332089
Name:	PRO-DEX
Address:	Not reported
Address 2:	Not reported
City:	Not reported
Zip:	Not reported
Telephone:	Not reported
Contact:	Not reported
Contact Telephone:	Not reported
Transporter 1 EPA ID:	TXR000081205
Transporter 1 Emergency Number:	Not reported
Transporter 2 EPA ID:	MAD039322250
Transporter 2 Emergency Number:	Not reported
TSDf EPA ID:	CAD980675276
TSDf Name:	CLEAN HARBORS OF BUTTONWILLOW
TSDf Address 1:	Not reported
TSDf Address 2:	Not reported
TSDf City:	Not reported
TSDf Zip:	Not reported
TSDf Telephone:	Not reported
State:	
Year:	2019
EM Manifest ID:	006428272SKS20180622_D_1
Generator EPA ID:	CAL000332089
Shipment Date:	2018-06-22
Manifest Number:	006428272SKS
Line Number:	1
Method Code:	H132
Quantity Tons:	0.01500
Quantity Waste:	30.000000
Quantity Unit:	P

Map ID
Direction
Distance
Elevation

MAP FINDINGS

Site

Database(s)

EDR ID Number
EPA ID Number

PRO-DEX INC (Continued)

S113152465

Number of Containers:	1
Type of Container:	NULL
Quantity Type:	NULL
State Code:	331
Year:	2019
EM Manifest ID:	d7091da1-63bb-4db5-be6b-b6793dcd904f
Shipment Date:	6/14/2019
Receipt Date:	6/17/2019
Manifest Number:	006745778SKS
Generator EPA ID:	CAL000332089
Name:	PRO-DEX
Address:	2361 MCGAW AVE
Address 2:	Not reported
City:	IRVINE
Zip:	92614
Telephone:	800-483-3718
Contact:	Bradley Weiss
Contact Telephone:	949-769-3200
Transporter 1 EPA ID:	TXR000081205
Transporter 1 Emergency Number:	Not reported
Transporter 2 EPA ID:	MAD039322250
Transporter 2 Emergency Number:	Not reported
TSDf EPA ID:	CAT000613976
TSDf Name:	Safety-Kleen Systems, Inc.
TSDf Address 1:	2120 South Yale Street
TSDf Address 2:	Not reported
TSDf City:	Santa Ana
TSDf Zip:	92704
TSDf Telephone:	800-483-3718
State:	
Year:	2019
EM Manifest ID:	d7091da1-63bb-4db5-be6b-b6793dcd904f
Generator EPA ID:	CAL000332089
Shipment Date:	2019-06-14
Manifest Number:	006745778SKS
Line Number:	1
Method Code:	H141
Quantity Tons:	0.12600
Quantity Waste:	30.000000
Quantity Unit:	G
Number of Containers:	2
Type of Container:	Fiberboard or plastic drums, barrels, kegs
Quantity Type:	Gallons
State Code:	134
Year:	2019
EM Manifest ID:	0f3cf4bb-b5e0-4115-8f2e-6c246d7ad1fa
Shipment Date:	6/14/2019
Receipt Date:	6/24/2019
Manifest Number:	007012587SKS
Generator EPA ID:	CAL000332089
Name:	PRO-DEX
Address:	2361 MCGAW AVE
Address 2:	Not reported

Map ID
Direction
Distance
Elevation

MAP FINDINGS

Site

Database(s)

EDR ID Number
EPA ID Number

PRO-DEX INC (Continued)

S113152465

City: IRVINE
Zip: 92614
Telephone: 800-483-3718
Contact: Bradley Weiss
Contact Telephone: 949-769-3200
Transporter 1 EPA ID: TXR000081205
Transporter 1 Emergency Number: Not reported
Transporter 2 EPA ID: MAD039322250
Transporter 2 Emergency Number: Not reported
TSDF EPA ID: CAD044429835
TSDF Name: Clean Harbors Wilmington LLC
TSDF Address 1: 1737 East Denni Street
TSDF Address 2: Not reported
TSDF City: Wilmington
TSDF Zip: 90744
TSDF Telephone: 800-483-3718

Federal:
Year: 2019
EM Manifest ID: 0f3cf4bb-b5e0-4115-8f2e-6c246d7ad1fa
Generator EPA ID: CAL000332089
Shipment Date: 2019-06-14
Manifest Number: 007012587SKS
Line Number: 1
Method Code: H141
Quantity Tons: 0.01000
Quantity Waste: 20.000000
Quantity Unit: P
Number of Containers: 1
Type of Container: Metal drums, barrels, kegs
Quantity Type: Pounds
Federal Code: D001

State:
Year: 2019
EM Manifest ID: 0f3cf4bb-b5e0-4115-8f2e-6c246d7ad1fa
Generator EPA ID: CAL000332089
Shipment Date: 2019-06-14
Manifest Number: 007012587SKS
Line Number: 1
Method Code: H141
Quantity Tons: 0.01000
Quantity Waste: 20.000000
Quantity Unit: P
Number of Containers: 1
Type of Container: Metal drums, barrels, kegs
Quantity Type: Pounds
State Code: 331

Year: 2019
EM Manifest ID: 0f3cf4bb-b5e0-4115-8f2e-6c246d7ad1fa
Generator EPA ID: CAL000332089
Shipment Date: 2019-06-14
Manifest Number: 007012587SKS
Line Number: 2
Method Code: H141
Quantity Tons: 0.00500

Map ID
Direction
Distance
Elevation

MAP FINDINGS

Site

Database(s)

EDR ID Number
EPA ID Number

PRO-DEX INC (Continued)

S113152465

Quantity Waste: 10.000000
Quantity Unit: P
Number of Containers: 1
Type of Container: Fiberboard or plastic drums, barrels, kegs
Quantity Type: Pounds
State Code: 331

Year: 2019
EM Manifest ID: c2360208-ad1b-4b28-a298-f9eed28b3b30
Shipment Date: 6/14/2019
Receipt Date: 6/24/2019
Manifest Number: 006998053SKS
Generator EPA ID: CAL000332089
Name: PRO-DEX
Address: 2361 MCGAW AVE
Address 2: Not reported
City: IRVINE
Zip: 92614
Telephone: 800-483-3718
Contact: Bradley Weiss
Contact Telephone: 949-769-3200
Transporter 1 EPA ID: TXR000081205
Transporter 1 Emergency Number: Not reported
Transporter 2 EPA ID: MAD039322250
Transporter 2 Emergency Number: Not reported
TSDF EPA ID: NED981723513
TSDF Name: Clean Harbors Environmental Services, Inc.
TSDF Address 1: 2247 South Highway 71
TSDF Address 2: Not reported
TSDF City: Kimball
TSDF Zip: 69145
TSDF Telephone: 800-483-3718

Federal:
Year: 2019
EM Manifest ID: c2360208-ad1b-4b28-a298-f9eed28b3b30
Generator EPA ID: CAL000332089
Shipment Date: 2019-06-14
Manifest Number: 006998053SKS
Line Number: 1
Method Code: H040
Quantity Tons: 0.01000
Quantity Waste: 20.000000
Quantity Unit: P
Number of Containers: 1
Type of Container: Metal drums, barrels, kegs
Quantity Type: Pounds
Federal Code: D001

Year: 2019
EM Manifest ID: c2360208-ad1b-4b28-a298-f9eed28b3b30
Generator EPA ID: CAL000332089
Shipment Date: 2019-06-14
Manifest Number: 006998053SKS
Line Number: 1
Method Code: H040
Quantity Tons: 0.01000

Map ID
Direction
Distance
Elevation

MAP FINDINGS

Site

Database(s)

EDR ID Number
EPA ID Number

PRO-DEX INC (Continued)

S113152465

Quantity Waste: 20.000000
Quantity Unit: P
Number of Containers: 1
Type of Container: Metal drums, barrels, kegs
Quantity Type: Pounds
Federal Code: D005

Year: 2019
EM Manifest ID: c2360208-ad1b-4b28-a298-f9eed28b3b30
Generator EPA ID: CAL000332089
Shipment Date: 2019-06-14
Manifest Number: 006998053SKS
Line Number: 1
Method Code: H040
Quantity Tons: 0.01000
Quantity Waste: 20.000000
Quantity Unit: P
Number of Containers: 1
Type of Container: Metal drums, barrels, kegs
Quantity Type: Pounds
Federal Code: D006

Year: 2019
EM Manifest ID: c2360208-ad1b-4b28-a298-f9eed28b3b30
Generator EPA ID: CAL000332089
Shipment Date: 2019-06-14
Manifest Number: 006998053SKS
Line Number: 1
Method Code: H040
Quantity Tons: 0.01000
Quantity Waste: 20.000000
Quantity Unit: P
Number of Containers: 1
Type of Container: Metal drums, barrels, kegs
Quantity Type: Pounds
Federal Code: D007

Year: 2019
EM Manifest ID: c2360208-ad1b-4b28-a298-f9eed28b3b30
Generator EPA ID: CAL000332089
Shipment Date: 2019-06-14
Manifest Number: 006998053SKS
Line Number: 1
Method Code: H040
Quantity Tons: 0.01000
Quantity Waste: 20.000000
Quantity Unit: P
Number of Containers: 1
Type of Container: Metal drums, barrels, kegs
Quantity Type: Pounds
Federal Code: D008

Year: 2019
EM Manifest ID: c2360208-ad1b-4b28-a298-f9eed28b3b30
Generator EPA ID: CAL000332089
Shipment Date: 2019-06-14
Manifest Number: 006998053SKS

Map ID
Direction
Distance
Elevation

MAP FINDINGS

Site

Database(s)

EDR ID Number
EPA ID Number

PRO-DEX INC (Continued)

S113152465

Line Number: 1
Method Code: H040
Quantity Tons: 0.01000
Quantity Waste: 20.000000
Quantity Unit: P
Number of Containers: 1
Type of Container: Metal drums, barrels, kegs
Quantity Type: Pounds
Federal Code: D035

Year: 2019
EM Manifest ID: c2360208-ad1b-4b28-a298-f9eed28b3b30
Generator EPA ID: CAL000332089
Shipment Date: 2019-06-14
Manifest Number: 006998053SKS
Line Number: 1
Method Code: H040
Quantity Tons: 0.01000
Quantity Waste: 20.000000
Quantity Unit: P
Number of Containers: 1
Type of Container: Metal drums, barrels, kegs
Quantity Type: Pounds
Federal Code: D039

Year: 2019
EM Manifest ID: c2360208-ad1b-4b28-a298-f9eed28b3b30
Generator EPA ID: CAL000332089
Shipment Date: 2019-06-14
Manifest Number: 006998053SKS
Line Number: 1
Method Code: H040
Quantity Tons: 0.01000
Quantity Waste: 20.000000
Quantity Unit: P
Number of Containers: 1
Type of Container: Metal drums, barrels, kegs
Quantity Type: Pounds
Federal Code: D040

Year: 2019
EM Manifest ID: c2360208-ad1b-4b28-a298-f9eed28b3b30
Generator EPA ID: CAL000332089
Shipment Date: 2019-06-14
Manifest Number: 006998053SKS
Line Number: 1
Method Code: H040
Quantity Tons: 0.01000
Quantity Waste: 20.000000
Quantity Unit: P
Number of Containers: 1
Type of Container: Metal drums, barrels, kegs
Quantity Type: Pounds
Federal Code: D040

Year: 2019
EM Manifest ID: c2360208-ad1b-4b28-a298-f9eed28b3b30
Generator EPA ID: CAL000332089
Shipment Date: 2019-06-14
Manifest Number: 006998053SKS
Line Number: 1
Method Code: H040
Quantity Tons: 0.01000
Quantity Waste: 20.000000
Quantity Unit: P
Number of Containers: 1
Type of Container: Metal drums, barrels, kegs
Quantity Type: Pounds
Federal Code: F003

Year: 2019
EM Manifest ID: c2360208-ad1b-4b28-a298-f9eed28b3b30

Map ID
Direction
Distance
Elevation

MAP FINDINGS

Site

Database(s)

EDR ID Number
EPA ID Number

PRO-DEX INC (Continued)

S113152465

Generator EPA ID: CAL000332089
Shipment Date: 2019-06-14
Manifest Number: 006998053SKS
Line Number: 1
Method Code: H040
Quantity Tons: 0.01000
Quantity Waste: 20.000000
Quantity Unit: P
Number of Containers: 1
Type of Container: Metal drums, barrels, kegs
Quantity Type: Pounds
Federal Code: F005

State:

Year: 2019
EM Manifest ID: c2360208-ad1b-4b28-a298-f9eed28b3b30
Generator EPA ID: CAL000332089
Shipment Date: 2019-06-14
Manifest Number: 006998053SKS
Line Number: 1
Method Code: H040
Quantity Tons: 0.01000
Quantity Waste: 20.000000
Quantity Unit: P
Number of Containers: 1
Type of Container: Metal drums, barrels, kegs
Quantity Type: Pounds
State Code: 212

Detail Two:

Year: 2018
EM Manifest ID: 122249
Shipment Date: 9/5/2018
Receipt Date: 9/17/2018
Manifest Number: 006658528SKS
Generator EPA ID: CAL000332089
Name: PRO-DEX
Address: 2361 MCGAW AVE
Address 2: Not reported
City: IRVINE
Zip: 92614
Telephone: 800-483-3718
Contact: Bradley Weiss
Contact Telephone: 949-769-3200
Transporter 1 EPA ID: TXR000081205
Transporter 1 Emergency Number: Not reported
Transporter 2 EPA ID: MAD039322250
Transporter 2 Emergency Number: Not reported
TSDf EPA ID: CAD044429835
TSDf Name: Clean Harbors Wilmington LLC
TSDf Address 1: 1737 East Denni Street
TSDf Address 2: Not reported
TSDf City: Wilmington
TSDf Zip: 90744
TSDf Telephone: 800-483-3718

Map ID
Direction
Distance
Elevation

MAP FINDINGS

Site

Database(s)

EDR ID Number
EPA ID Number

PRO-DEX INC (Continued)

S113152465

State:

Year: 2018
EM Manifest ID: 122249
Generator EPA ID: CAL000332089
Shipment Date: 2018-09-05
Manifest Number: 006658528SKS
Line Number: 2
Method Code: H141
Quantity Tons: 0.00500
Quantity Waste: 10.000000
Quantity Unit: P
Number of Containers: 1
Type of Container: Fiberboard or plastic drums, barrels, kegs
Quantity Type: Pounds
State Code: 331

Year: 2018
EM Manifest ID: 143144
Shipment Date: 9/5/2018
Receipt Date: 10/1/2018
Manifest Number: 006658563SKS
Generator EPA ID: CAL000332089
Name: PRO-DEX
Address: 2361 MCGAW AVE
Address 2: Not reported
City: IRVINE
Zip: 92614
Telephone: 800-483-3718
Contact: Bradley Weiss
Contact Telephone: 949-769-3200
Transporter 1 EPA ID: TXR000081205
Transporter 1 Emergency Number: Not reported
Transporter 2 EPA ID: MAD039322250
Transporter 2 Emergency Number: Not reported
TSDf EPA ID: ARD069748192
TSDf Name: Clean Harbors El Dorado LLC
TSDf Address 1: 309 American Circle
TSDf Address 2: Not reported
TSDf City: El Dorado
TSDf Zip: 71730
TSDf Telephone: 800-483-3718

State:

Year: 2018
EM Manifest ID: 143144
Generator EPA ID: CAL000332089
Shipment Date: 2018-09-05
Manifest Number: 006658563SKS
Line Number: 1
Method Code: H040
Quantity Tons: 0.02000
Quantity Waste: 40.000000
Quantity Unit: P
Number of Containers: 1
Type of Container: Fiberboard or plastic drums, barrels, kegs
Quantity Type: Pounds

Map ID
Direction
Distance
Elevation

MAP FINDINGS

Site

Database(s)

EDR ID Number
EPA ID Number

PRO-DEX INC (Continued)

S113152465

State Code: 331

Year: 2018
EM Manifest ID: 128808
Shipment Date: 9/5/2018
Receipt Date: 9/18/2018
Manifest Number: 006232369SKS
Generator EPA ID: CAL000332089
Name: PRO-DEX
Address: 2361 MCGAW AVE
Address 2: Not reported
City: IRVINE
Zip: 92614
Telephone: 800-483-3718
Contact: Bradley Weiss
Contact Telephone: 949-769-3200
Transporter 1 EPA ID: TXR000081205
Transporter 1 Emergency Number: Not reported
Transporter 2 EPA ID: MAD039322250
Transporter 2 Emergency Number: Not reported
TSDf EPA ID: CAD980675276
TSDf Name: Clean Harbors Buttonwillow LLC
TSDf Address 1: PO Box 787
TSDf Address 2: Not reported
TSDf City: Buttonwillow
TSDf Zip: 93206
TSDf Telephone: 800-483-3718

State:

Year: 2018
EM Manifest ID: 128808
Generator EPA ID: CAL000332089
Shipment Date: 2018-09-05
Manifest Number: 006232369SKS
Line Number: 1
Method Code: H132
Quantity Tons: 0.90000
Quantity Waste: 1800.000000
Quantity Unit: P
Number of Containers: 5
Type of Container: Fiberboard or plastic drums, barrels, kegs
Quantity Type: Pounds
State Code: 223

Year: 2018
EM Manifest ID: 128808
Generator EPA ID: CAL000332089
Shipment Date: 2018-09-05
Manifest Number: 006232369SKS
Line Number: 2
Method Code: H132
Quantity Tons: 0.00500
Quantity Waste: 10.000000
Quantity Unit: P
Number of Containers: 1
Type of Container: Fiberboard or plastic drums, barrels, kegs
Quantity Type: Pounds

Map ID
Direction
Distance
Elevation

MAP FINDINGS

Site

Database(s)

EDR ID Number
EPA ID Number

PRO-DEX INC (Continued)

S113152465

State Code: 331

Year: 2018
EM Manifest ID: 127223
Shipment Date: 9/5/2018
Receipt Date: 9/17/2018
Manifest Number: 006658529SKS
Generator EPA ID: CAL000332089
Name: PRO-DEX
Address: 2361 MCGAW AVE
Address 2: Not reported
City: IRVINE
Zip: 92614
Telephone: 800-483-3718
Contact: Bradley Weiss
Contact Telephone: 949-769-3200
Transporter 1 EPA ID: TXR000081205
Transporter 1 Emergency Number: Not reported
Transporter 2 EPA ID: MAD039322250
Transporter 2 Emergency Number: Not reported
TSDf EPA ID: NED981723513
TSDf Name: Clean Harbors Environmental Services, Inc.
TSDf Address 1: 2247 South Highway 71
TSDf Address 2: Not reported
TSDf City: Kimball
TSDf Zip: 69145
TSDf Telephone: 800-483-3718

Federal:

Year: 2018
EM Manifest ID: 127223
Generator EPA ID: CAL000332089
Shipment Date: 2018-09-05
Manifest Number: 006658529SKS
Line Number: 1
Method Code: H040
Quantity Tons: 0.00500
Quantity Waste: 10.000000
Quantity Unit: P
Number of Containers: 1
Type of Container: Metal drums, barrels, kegs
Quantity Type: Pounds
Federal Code: D001

Year: 2018
EM Manifest ID: 127223
Generator EPA ID: CAL000332089
Shipment Date: 2018-09-05
Manifest Number: 006658529SKS
Line Number: 1
Method Code: H040
Quantity Tons: 0.00500
Quantity Waste: 10.000000
Quantity Unit: P
Number of Containers: 1
Type of Container: Metal drums, barrels, kegs
Quantity Type: Pounds

Map ID
Direction
Distance
Elevation

MAP FINDINGS

Site

Database(s)

EDR ID Number
EPA ID Number

PRO-DEX INC (Continued)

S113152465

Federal Code:	D005
Year:	2018
EM Manifest ID:	127223
Generator EPA ID:	CAL000332089
Shipment Date:	2018-09-05
Manifest Number:	006658529SKS
Line Number:	1
Method Code:	H040
Quantity Tons:	0.00500
Quantity Waste:	10.000000
Quantity Unit:	P
Number of Containers:	1
Type of Container:	Metal drums, barrels, kegs
Quantity Type:	Pounds
Federal Code:	D006
Year:	2018
EM Manifest ID:	127223
Generator EPA ID:	CAL000332089
Shipment Date:	2018-09-05
Manifest Number:	006658529SKS
Line Number:	1
Method Code:	H040
Quantity Tons:	0.00500
Quantity Waste:	10.000000
Quantity Unit:	P
Number of Containers:	1
Type of Container:	Metal drums, barrels, kegs
Quantity Type:	Pounds
Federal Code:	D007
Year:	2018
EM Manifest ID:	127223
Generator EPA ID:	CAL000332089
Shipment Date:	2018-09-05
Manifest Number:	006658529SKS
Line Number:	1
Method Code:	H040
Quantity Tons:	0.00500
Quantity Waste:	10.000000
Quantity Unit:	P
Number of Containers:	1
Type of Container:	Metal drums, barrels, kegs
Quantity Type:	Pounds
Federal Code:	D008
Year:	2018
EM Manifest ID:	127223
Generator EPA ID:	CAL000332089
Shipment Date:	2018-09-05
Manifest Number:	006658529SKS
Line Number:	1
Method Code:	H040
Quantity Tons:	0.00500
Quantity Waste:	10.000000
Quantity Unit:	P

Map ID
Direction
Distance
Elevation

MAP FINDINGS

Site

Database(s)

EDR ID Number
EPA ID Number

PRO-DEX INC (Continued)

S113152465

Number of Containers: 1
Type of Container: Metal drums, barrels, kegs
Quantity Type: Pounds
Federal Code: D035

Year: 2018
EM Manifest ID: 127223
Generator EPA ID: CAL000332089
Shipment Date: 2018-09-05
Manifest Number: 006658529SKS
Line Number: 1
Method Code: H040
Quantity Tons: 0.00500
Quantity Waste: 10.000000
Quantity Unit: P
Number of Containers: 1
Type of Container: Metal drums, barrels, kegs
Quantity Type: Pounds
Federal Code: D039

Year: 2018
EM Manifest ID: 127223
Generator EPA ID: CAL000332089
Shipment Date: 2018-09-05
Manifest Number: 006658529SKS
Line Number: 1
Method Code: H040
Quantity Tons: 0.00500
Quantity Waste: 10.000000
Quantity Unit: P
Number of Containers: 1
Type of Container: Metal drums, barrels, kegs
Quantity Type: Pounds
Federal Code: D040

Year: 2018
EM Manifest ID: 127223
Generator EPA ID: CAL000332089
Shipment Date: 2018-09-05
Manifest Number: 006658529SKS
Line Number: 1
Method Code: H040
Quantity Tons: 0.00500
Quantity Waste: 10.000000
Quantity Unit: P
Number of Containers: 1
Type of Container: Metal drums, barrels, kegs
Quantity Type: Pounds
Federal Code: F003

Year: 2018
EM Manifest ID: 127223
Generator EPA ID: CAL000332089
Shipment Date: 2018-09-05
Manifest Number: 006658529SKS
Line Number: 1
Method Code: H040

Map ID
Direction
Distance
Elevation

MAP FINDINGS

Site

Database(s)

EDR ID Number
EPA ID Number

PRO-DEX INC (Continued)

S113152465

Quantity Tons: 0.00500
Quantity Waste: 10.000000
Quantity Unit: P
Number of Containers: 1
Type of Container: Metal drums, barrels, kegs
Quantity Type: Pounds
Federal Code: F005

State:

Year: 2018
EM Manifest ID: 127223
Generator EPA ID: CAL000332089
Shipment Date: 2018-09-05
Manifest Number: 006658529SKS
Line Number: 1
Method Code: H040
Quantity Tons: 0.00500
Quantity Waste: 10.000000
Quantity Unit: P
Number of Containers: 1
Type of Container: Metal drums, barrels, kegs
Quantity Type: Pounds
State Code: 212

Year: 2018
EM Manifest ID: 153866
Shipment Date: 9/25/2018
Receipt Date: 10/5/2018
Manifest Number: 006659136SKS
Generator EPA ID: CAL000332089
Name: PRO-DEX
Address: 2361 MCGAW AVE
Address 2: Not reported
City: IRVINE
Zip: 92614
Telephone: 800-483-3718
Contact: Bradley Weiss
Contact Telephone: 949-769-3200
Transporter 1 EPA ID: TXR000081205
Transporter 1 Emergency Number: Not reported
Transporter 2 EPA ID: MAD039322250
Transporter 2 Emergency Number: Not reported
TSDf EPA ID: CAD980675276
TSDf Name: Clean Harbors Buttonwillow LLC
TSDf Address 1: PO Box 787
TSDf Address 2: Not reported
TSDf City: Buttonwillow
TSDf Zip: 93206
TSDf Telephone: 800-483-3718

Federal:

Year: 2018
EM Manifest ID: 153866
Generator EPA ID: CAL000332089
Shipment Date: 2018-09-25
Manifest Number: 006659136SKS

Map ID
Direction
Distance
Elevation

MAP FINDINGS

Site

Database(s)

EDR ID Number
EPA ID Number

PRO-DEX INC (Continued)

S113152465

Line Number: 2
Method Code: H141
Quantity Tons: 0.03500
Quantity Waste: 70.000000
Quantity Unit: P
Number of Containers: 1
Type of Container: Metal drums, barrels, kegs
Quantity Type: Pounds
Federal Code: D002

State:

Year: 2018
EM Manifest ID: 153866
Generator EPA ID: CAL000332089
Shipment Date: 2018-09-25
Manifest Number: 006659136SKS
Line Number: 1
Method Code: H132
Quantity Tons: 0.00750
Quantity Waste: 15.000000
Quantity Unit: P
Number of Containers: 1
Type of Container: Metal drums, barrels, kegs
Quantity Type: Pounds
State Code: 141

Year: 2018
EM Manifest ID: 153866
Generator EPA ID: CAL000332089
Shipment Date: 2018-09-25
Manifest Number: 006659136SKS
Line Number: 2
Method Code: H141
Quantity Tons: 0.03500
Quantity Waste: 70.000000
Quantity Unit: P
Number of Containers: 1
Type of Container: Metal drums, barrels, kegs
Quantity Type: Pounds
State Code: 122

Year: 2018
EM Manifest ID: 152397
Shipment Date: 9/25/2018
Receipt Date: 10/4/2018
Manifest Number: 006659137SKS
Generator EPA ID: CAL000332089
Name: PRO-DEX
Address: 2361 MCGAW AVE
Address 2: Not reported
City: IRVINE
Zip: 92614
Telephone: 800-483-3718
Contact: Bradley Weiss
Contact Telephone: 949-769-3200
Transporter 1 EPA ID: TXR000081205

Map ID
Direction
Distance
Elevation

MAP FINDINGS

Site

Database(s)

EDR ID Number
EPA ID Number

PRO-DEX INC (Continued)

S113152465

Transporter 1 Emergency Number: Not reported
Transporter 2 EPA ID: MAD039322250
Transporter 2 Emergency Number: Not reported
TSDf EPA ID: NED981723513
TSDf Name: Clean Harbors Environmental Services, Inc.
TSDf Address 1: 2247 South Highway 71
TSDf Address 2: Not reported
TSDf City: Kimball
TSDf Zip: 69145
TSDf Telephone: 800-483-3718

State:

Year: 2018
EM Manifest ID: 152397
Generator EPA ID: CAL000332089
Shipment Date: 2018-09-25
Manifest Number: 006659137SKS
Line Number: 1
Method Code: H040
Quantity Tons: 0.00500
Quantity Waste: 10.000000
Quantity Unit: P
Number of Containers: 1
Type of Container: Fiberboard or plastic drums, barrels, kegs
Quantity Type: Pounds
State Code: 141

Year: 2018
EM Manifest ID: 121167
Shipment Date: 9/25/2018
Receipt Date: 9/26/2018
Manifest Number: 006659147SKS
Generator EPA ID: CAL000332089
Name: PRO-DEX
Address: 2361 MCGAW AVE
Address 2: Not reported
City: IRVINE
Zip: 92614
Telephone: 800-483-3718
Contact: Bradley Weiss
Contact Telephone: 949-769-3200
Transporter 1 EPA ID: TXR000081205
Transporter 1 Emergency Number: Not reported
Transporter 2 EPA ID: TXR000081205
Transporter 2 Emergency Number: Not reported
TSDf EPA ID: CAT000613976
TSDf Name: Safety-Kleen Systems, Inc.
TSDf Address 1: 2120 South Yale Street
TSDf Address 2: Not reported
TSDf City: Santa Ana
TSDf Zip: 92704
TSDf Telephone: 800-483-3718

State:

Year: 2018
EM Manifest ID: 121167
Generator EPA ID: CAL000332089

Map ID
Direction
Distance
Elevation

MAP FINDINGS

Site

Database(s)

EDR ID Number
EPA ID Number

PRO-DEX INC (Continued)

S113152465

Shipment Date: 2018-09-25
Manifest Number: 006659147SKS
Line Number: 1
Method Code: H141
Quantity Tons: 0.12600
Quantity Waste: 30.000000
Quantity Unit: G
Number of Containers: 2
Type of Container: Fiberboard or plastic drums, barrels, kegs
Quantity Type: Gallons
State Code: 134

Year: 2018
EM Manifest ID: 170252
Shipment Date: 9/25/2018
Receipt Date: 10/15/2018
Manifest Number: 006659138SKS
Generator EPA ID: CAL000332089
Name: PRO-DEX
Address: 2361 MCGAW AVE
Address 2: Not reported
City: IRVINE
Zip: 92614
Telephone: 800-483-3718
Contact: Bradley Weiss
Contact Telephone: 949-769-3200
Transporter 1 EPA ID: TXR000081205
Transporter 1 Emergency Number: Not reported
Transporter 2 EPA ID: MAD039322250
Transporter 2 Emergency Number: Not reported
TSDf EPA ID: UTD981552177
TSDf Name: Clean Harbors Aragonite LLC
TSDf Address 1: PO Box 1339
TSDf Address 2: Not reported
TSDf City: Grantsville
TSDf Zip: 84029
TSDf Telephone: 800-483-3718

Federal:

Year: 2018
EM Manifest ID: 170252
Generator EPA ID: CAL000332089
Shipment Date: 2018-09-25
Manifest Number: 006659138SKS
Line Number: 1
Method Code: H040
Quantity Tons: 0.01250
Quantity Waste: 25.000000
Quantity Unit: P
Number of Containers: 1
Type of Container: Fiberboard or plastic drums, barrels, kegs
Quantity Type: Pounds
Federal Code: D002

State:

Year: 2018

Map ID
Direction
Distance
Elevation

MAP FINDINGS

Site

Database(s)

EDR ID Number
EPA ID Number

PRO-DEX INC (Continued)

S113152465

EM Manifest ID: 170252
Generator EPA ID: CAL000332089
Shipment Date: 2018-09-25
Manifest Number: 006659138SKS
Line Number: 1
Method Code: H040
Quantity Tons: 0.01250
Quantity Waste: 25.000000
Quantity Unit: P
Number of Containers: 1
Type of Container: Fiberboard or plastic drums, barrels, kegs
Quantity Type: Pounds
State Code: 122

Year: 2018
EM Manifest ID: 006139700SKS20170915_D_1
Shipment Date: 9/15/2017
Receipt Date: 9/27/2017
Manifest Number: 006139700SKS
Generator EPA ID: CAL000332089
Name: PRO-DEX
Address: Not reported
Address 2: Not reported
City: Not reported
Zip: Not reported
Telephone: Not reported
Contact: Not reported
Contact Telephone: Not reported
Transporter 1 EPA ID: TXR000081205
Transporter 1 Emergency Number: Not reported
Transporter 2 EPA ID: MAD039322250
Transporter 2 Emergency Number: Not reported
TSDf EPA ID: CAD980675276
TSDf Name: CLEAN HARBORS OF BUTTONWILLOW
TSDf Address 1: Not reported
TSDf Address 2: Not reported
TSDf City: Not reported
TSDf Zip: Not reported
TSDf Telephone: Not reported

State:

Year: 2018
EM Manifest ID: 006139700SKS20170915_D_1
Generator EPA ID: CAL000332089
Shipment Date: 2017-09-15
Manifest Number: 006139700SKS
Line Number: 1
Method Code: H132
Quantity Tons: 0.80000
Quantity Waste: 1600.000000
Quantity Unit: P
Number of Containers: 4
Type of Container: NULL
Quantity Type: NULL
State Code: 223

Map ID
Direction
Distance
Elevation

MAP FINDINGS

Site

Database(s)

EDR ID Number
EPA ID Number

PRO-DEX INC (Continued)

S113152465

Year: 2018
EM Manifest ID: 006139205SKS20170807_D_1
Shipment Date: 8/7/2017
Receipt Date: 8/18/2017
Manifest Number: 006139205SKS
Generator EPA ID: CAL000332089
Name: PRO-DEX
Address: Not reported
Address 2: Not reported
City: Not reported
Zip: Not reported
Telephone: Not reported
Contact: Not reported
Contact Telephone: Not reported
Transporter 1 EPA ID: TXR000081205
Transporter 1 Emergency Number: Not reported
Transporter 2 EPA ID: MAD039322250
Transporter 2 Emergency Number: Not reported
TSDf EPA ID: CAD980675276
TSDf Name: CLEANHARBORS OF BUTTONWILLOW
TSDf Address 1: Not reported
TSDf Address 2: Not reported
TSDf City: Not reported
TSDf Zip: Not reported
TSDf Telephone: Not reported

State:
Year: 2018
EM Manifest ID: 006139205SKS20170807_D_1
Generator EPA ID: CAL000332089
Shipment Date: 2017-08-07
Manifest Number: 006139205SKS
Line Number: 1
Method Code: H132
Quantity Tons: 1.00000
Quantity Waste: 2000.000000
Quantity Unit: P
Number of Containers: 5
Type of Container: NULL
Quantity Type: NULL
State Code: 223

Additional Info:
Year: 2017
Gen EPA ID: CAL000332089

Shipment Date: 20171206
Creation Date: 7/11/2018 18:30:30
Receipt Date: 20171206
Manifest ID: 006411377SKS
Trans EPA ID: TXR000081205
Trans Name: SAFETY-KLEEN SYSTEMS INC
Trans 2 EPA ID: Not reported
Trans 2 Name: Not reported
TSDf EPA ID: CAT000613976
Trans Name: SAFETY-KLEEN SYSTEMS INC

Map ID
Direction
Distance
Elevation

MAP FINDINGS

Site

Database(s)

EDR ID Number
EPA ID Number

PRO-DEX INC (Continued)

S113152465

TSDf Alt EPA ID:	Not reported
TSDf Alt Name:	Not reported
Waste Code Description:	134 - Aqueous solution with <10% total organic residues
RCRA Code:	Not reported
Meth Code:	H141 - Storage, Bulking, And/Or Transfer Off Site--No Treatment/Reovery (H010-H129) Or (H131-H135)
Quantity Tons:	0.168
Waste Quantity:	40
Quantity Unit:	G
Additional Code 1:	Not reported
Additional Code 2:	Not reported
Additional Code 3:	Not reported
Additional Code 4:	Not reported
Additional Code 5:	Not reported
Shipment Date:	20171116
Creation Date:	8/7/2018 18:30:26
Receipt Date:	20171201
Manifest ID:	006282696SKS
Trans EPA ID:	TXR000081205
Trans Name:	SAFETY-KLEEN SYSTEMS INC
Trans 2 EPA ID:	MAD039322250
Trans 2 Name:	CLEAN HARBORS ENVIRONMENTAL SVC INC
TSDf EPA ID:	CAD980675276
Trans Name:	CLEANHARBORS OF BUTTONWILLOW
TSDf Alt EPA ID:	Not reported
TSDf Alt Name:	Not reported
Waste Code Description:	223 - Unspecified oil-containing waste
RCRA Code:	Not reported
Meth Code:	H132 - Landfill Or Surface Impoundment That Will Be Closed As Landfill(To Include On-Site Treatment And/Or Stabilization)
Quantity Tons:	1
Waste Quantity:	2000
Quantity Unit:	P
Additional Code 1:	Not reported
Additional Code 2:	Not reported
Additional Code 3:	Not reported
Additional Code 4:	Not reported
Additional Code 5:	Not reported
Shipment Date:	20171023
Creation Date:	6/13/2018 18:31:14
Receipt Date:	20171103
Manifest ID:	005327474SKS
Trans EPA ID:	TXR000081205
Trans Name:	SAFETY-KLEEN SYSTEMS INC
Trans 2 EPA ID:	MAD039322250
Trans 2 Name:	CLEAN HARBORS ENVIRONMENTAL SVC INC
TSDf EPA ID:	CAD980675276
Trans Name:	CLEANHARBORS OF BUTTONWILLOW
TSDf Alt EPA ID:	Not reported
TSDf Alt Name:	Not reported
Waste Code Description:	223 - Unspecified oil-containing waste
RCRA Code:	Not reported
Meth Code:	H132 - Landfill Or Surface Impoundment That Will Be Closed As Landfill(To Include On-Site Treatment And/Or Stabilization)
Quantity Tons:	1.05

Map ID
Direction
Distance
Elevation

MAP FINDINGS

Site

Database(s)

EDR ID Number
EPA ID Number

PRO-DEX INC (Continued)

S113152465

Waste Quantity: 2100
Quantity Unit: P
Additional Code 1: Not reported
Additional Code 2: Not reported
Additional Code 3: Not reported
Additional Code 4: Not reported
Additional Code 5: Not reported

Shipment Date: 20171011
Creation Date: 7/10/2018 18:30:28
Receipt Date: 20171011
Manifest ID: 006403842SKS
Trans EPA ID: TXR000081205
Trans Name: SAFETY-KLEEN SYSTEMS INC
Trans 2 EPA ID: Not reported
Trans 2 Name: Not reported
TSDf EPA ID: CAT000613976
Trans Name: SAFETY-KLEEN SYSTEMS INC
TSDf Alt EPA ID: Not reported
TSDf Alt Name: Not reported
Waste Code Description: 134 - Aqueous solution with <10% total organic residues
RCRA Code: Not reported
Meth Code: H141 - Storage, Bulking, And/Or Transfer Off Site--No Treatment/Reovery (H010-H129) Or (H131-H135)

Quantity Tons: 0.168
Waste Quantity: 40
Quantity Unit: G
Additional Code 1: Not reported
Additional Code 2: Not reported
Additional Code 3: Not reported
Additional Code 4: Not reported
Additional Code 5: Not reported

Shipment Date: 20170915
Creation Date: 6/13/2018 18:31:35
Receipt Date: 20170927
Manifest ID: 006139700SKS
Trans EPA ID: TXR000081205
Trans Name: SAFETY-KLEEN SYSTEMS INC
Trans 2 EPA ID: MAD039322250
Trans 2 Name: CLEAN HARBORS ENVIRONMENTAL SVC INC
TSDf EPA ID: CAD980675276
Trans Name: CLEAN HARBORS OF BUTTONWILLOW
TSDf Alt EPA ID: Not reported
TSDf Alt Name: Not reported
Waste Code Description: 223 - Unspecified oil-containing waste
RCRA Code: Not reported
Meth Code: H132 - Landfill Or Surface Impoundment That Will Be Closed As Landfill(To Include On-Site Treatment And/Or Stabilization)

Quantity Tons: 0.8
Waste Quantity: 1600
Quantity Unit: P
Additional Code 1: Not reported
Additional Code 2: Not reported
Additional Code 3: Not reported
Additional Code 4: Not reported
Additional Code 5: Not reported

Map ID
Direction
Distance
Elevation

MAP FINDINGS

Site

Database(s)

EDR ID Number
EPA ID Number

PRO-DEX INC (Continued)

S113152465

Shipment Date:	20170817
Creation Date:	7/6/2018 18:30:59
Receipt Date:	20170817
Manifest ID:	006060811SKS
Trans EPA ID:	TXR000081205
Trans Name:	SAFETY-KLEEN SYSTEMS INC
Trans 2 EPA ID:	Not reported
Trans 2 Name:	Not reported
TSDf EPA ID:	CAT000613976
Trans Name:	SAFETY-KLEEN SYSTEMS INC
TSDf Alt EPA ID:	Not reported
TSDf Alt Name:	Not reported
Waste Code Description:	134 - Aqueous solution with <10% total organic residues
RCRA Code:	Not reported
Meth Code:	H141 - Storage, Bulking, And/Or Transfer Off Site--No Treatment/Reovery (H010-H129) Or (H131-H135)
Quantity Tons:	0.168
Waste Quantity:	40
Quantity Unit:	G
Additional Code 1:	Not reported
Additional Code 2:	Not reported
Additional Code 3:	Not reported
Additional Code 4:	Not reported
Additional Code 5:	Not reported
Shipment Date:	20170810
Creation Date:	10/1/2018 18:30:14
Receipt Date:	20170824
Manifest ID:	006156351SKS
Trans EPA ID:	TXR000081205
Trans Name:	SAFETY-KLEEN SYSTEMS INC
Trans 2 EPA ID:	MAD039322250
Trans 2 Name:	CLEAN HARBORS ENVIRONMENTAL SVC INC
TSDf EPA ID:	NED981723513
Trans Name:	CLEAN HARBORS ENVIRONMENTAL SERVICES IN
TSDf Alt EPA ID:	Not reported
TSDf Alt Name:	Not reported
Waste Code Description:	212 - Oxygenated solvents (acetone, butanol, ethyl acetate, etc.
RCRA Code:	F005
Meth Code:	H040 - Incineration--Thermal Destruction Other Than Use As A Fuel
Quantity Tons:	0.02
Waste Quantity:	40
Quantity Unit:	P
Additional Code 1:	F003
Additional Code 2:	D006
Additional Code 3:	D005
Additional Code 4:	D001
Additional Code 5:	Not reported
Shipment Date:	20170810
Creation Date:	6/13/2018 18:31:35
Receipt Date:	20170822
Manifest ID:	006156352SKS
Trans EPA ID:	TXR000081205
Trans Name:	SAFETY-KLEEN SYSTEMS INC
Trans 2 EPA ID:	MAD039322250
Trans 2 Name:	CLEAN HARBORS ENVIRONMENTAL SVC INC

Map ID
Direction
Distance
Elevation

MAP FINDINGS

Site

Database(s)

EDR ID Number
EPA ID Number

PRO-DEX INC (Continued)

S113152465

TSDF EPA ID:	CAD980675276
Trans Name:	CLEANHARBORS OF BUTTONWILLOW
TSDF Alt EPA ID:	Not reported
TSDF Alt Name:	Not reported
Waste Code Description:	331 - Off-specification, aged, or surplus organics
RCRA Code:	Not reported
Meth Code:	H132 - Landfill Or Surface Impoundment That Will Be Closed As Landfill(To Include On-Site Treatment And/Or Stabilization)
Quantity Tons:	0.01
Waste Quantity:	20
Quantity Unit:	P
Additional Code 1:	Not reported
Additional Code 2:	Not reported
Additional Code 3:	Not reported
Additional Code 4:	Not reported
Additional Code 5:	Not reported
Shipment Date:	20170810
Creation Date:	5/30/2018 18:33:30
Receipt Date:	20170828
Manifest ID:	006156350SKS
Trans EPA ID:	TXR000081205
Trans Name:	SAFETY-KLEEN SYSTEMS INC
Trans 2 EPA ID:	MAD039322250
Trans 2 Name:	CLEAN HARBORS ENVIRONMENTAL SVC INC
TSDF EPA ID:	CAD044429835
Trans Name:	CLEAN HARBORS OF WILMINGTON LLC
TSDF Alt EPA ID:	Not reported
TSDF Alt Name:	Not reported
Waste Code Description:	331 - Off-specification, aged, or surplus organics
RCRA Code:	Not reported
Meth Code:	H141 - Storage, Bulking, And/Or Transfer Off Site--No Treatment/Reovery (H010-H129) Or (H131-H135)
Quantity Tons:	0.015
Waste Quantity:	30
Quantity Unit:	P
Additional Code 1:	Not reported
Additional Code 2:	Not reported
Additional Code 3:	Not reported
Additional Code 4:	Not reported
Additional Code 5:	Not reported
Shipment Date:	20170810
Creation Date:	10/5/2018 18:30:14
Receipt Date:	20170829
Manifest ID:	006156349SKS
Trans EPA ID:	TXR000081205
Trans Name:	SAFETY-KLEEN SYSTEMS INC
Trans 2 EPA ID:	MAD039322250
Trans 2 Name:	CLEAN HARBORS ENVIRONMENTAL SVC INC
TSDF EPA ID:	ARD069748192
Trans Name:	CLEAN HARBORS EL DORADO LLC
TSDF Alt EPA ID:	Not reported
TSDF Alt Name:	Not reported
Waste Code Description:	331 - Off-specification, aged, or surplus organics
RCRA Code:	Not reported
Meth Code:	H040 - Incineration--Thermal Destruction Other Than Use As A Fuel

Map ID
Direction
Distance
Elevation

MAP FINDINGS

Site

Database(s)

EDR ID Number
EPA ID Number

PRO-DEX INC (Continued)

S113152465

Quantity Tons: 0.05
Waste Quantity: 100
Quantity Unit: P
Additional Code 1: Not reported
Additional Code 2: Not reported
Additional Code 3: Not reported
Additional Code 4: Not reported
Additional Code 5: Not reported

Additional Info:

Year: 2016
Gen EPA ID: CAL000332089

Shipment Date: 20151208
Creation Date: 6/10/2016 18:32:33
Receipt Date: 20151208
Manifest ID: 005172622SKS
Trans EPA ID: TXR000081205
Trans Name: SAFETY-KLEEN SYSTEMS INC
Trans 2 EPA ID: Not reported
Trans 2 Name: Not reported
TSDf EPA ID: CAT000613976
Trans Name: SAFETY-KLEEN SYSTEMS INC
TSDf Alt EPA ID: Not reported
TSDf Alt Name: Not reported
Waste Code Description: 134 - Aqueous solution with <10% total organic residues
RCRA Code: Not reported
Meth Code: H141 - Storage, Bulking, And/Or Transfer Off Site--No Treatment/Reovery (H010-H129) Or (H131-H135)

Quantity Tons: 0.168
Waste Quantity: 40
Quantity Unit: G
Additional Code 1: Not reported
Additional Code 2: Not reported
Additional Code 3: Not reported
Additional Code 4: Not reported
Additional Code 5: Not reported

Shipment Date: 20151208
Creation Date: 2/9/2016 22:16:04
Receipt Date: 20151214
Manifest ID: 005113084SKS
Trans EPA ID: TXR000081205
Trans Name: SAFETY-KLEEN SYSTEMS INC
Trans 2 EPA ID: Not reported
Trans 2 Name: Not reported
TSDf EPA ID: CAD044429835
Trans Name: CLEAN HARBORS WILMINGTON LLC
TSDf Alt EPA ID: Not reported
TSDf Alt Name: Not reported
Waste Code Description: 223 - Unspecified oil-containing waste
RCRA Code: Not reported
Meth Code: H141 - Storage, Bulking, And/Or Transfer Off Site--No Treatment/Reovery (H010-H129) Or (H131-H135)

Quantity Tons: 0.45
Waste Quantity: 900
Quantity Unit: P

Map ID
 Direction
 Distance
 Elevation

MAP FINDINGS

Site

Database(s)

EDR ID Number
 EPA ID Number

PRO-DEX INC (Continued)

S113152465

Additional Code 1:	Not reported
Additional Code 2:	Not reported
Additional Code 3:	Not reported
Additional Code 4:	Not reported
Additional Code 5:	Not reported
Shipment Date:	20151029
Creation Date:	1/21/2016 22:16:16
Receipt Date:	20151109
Manifest ID:	005075047SKS
Trans EPA ID:	TXR000081205
Trans Name:	SAFETY-KLEEN SYSTEMS INC
Trans 2 EPA ID:	Not reported
Trans 2 Name:	Not reported
TSDf EPA ID:	CAD044429835
Trans Name:	CLEAN HARBORS WILMINGTON LLC
TSDf Alt EPA ID:	Not reported
TSDf Alt Name:	Not reported
Waste Code Description:	223 - Unspecified oil-containing waste
RCRA Code:	Not reported
Meth Code:	H141 - Storage, Bulking, And/Or Transfer Off Site--No Treatment/Reovery (H010-H129) Or (H131-H135)
Quantity Tons:	1
Waste Quantity:	2000
Quantity Unit:	P
Additional Code 1:	Not reported
Additional Code 2:	Not reported
Additional Code 3:	Not reported
Additional Code 4:	Not reported
Additional Code 5:	Not reported
Shipment Date:	20151012
Creation Date:	3/25/2016 22:15:42
Receipt Date:	20151012
Manifest ID:	004983381SKS
Trans EPA ID:	TXR000081205
Trans Name:	SAFETY-KLEEN SYSTEMS INC
Trans 2 EPA ID:	Not reported
Trans 2 Name:	Not reported
TSDf EPA ID:	CAT000613976
Trans Name:	SAFETY-KLEEN SYSTEMS INC
TSDf Alt EPA ID:	Not reported
TSDf Alt Name:	Not reported
Waste Code Description:	134 - Aqueous solution with <10% total organic residues
RCRA Code:	Not reported
Meth Code:	H141 - Storage, Bulking, And/Or Transfer Off Site--No Treatment/Reovery (H010-H129) Or (H131-H135)
Quantity Tons:	0.126
Waste Quantity:	30
Quantity Unit:	G
Additional Code 1:	Not reported
Additional Code 2:	Not reported
Additional Code 3:	Not reported
Additional Code 4:	Not reported
Additional Code 5:	Not reported
Shipment Date:	20151001

Map ID
Direction
Distance
Elevation

MAP FINDINGS

Site

Database(s)

EDR ID Number
EPA ID Number

PRO-DEX INC (Continued)

S113152465

Creation Date: 12/21/2015 22:15:08
Receipt Date: 20151016
Manifest ID: 005050315SKS
Trans EPA ID: TXR000081205
Trans Name: SAFETY-KLEEN SYSTEMS INC
Trans 2 EPA ID: Not reported
Trans 2 Name: Not reported
TSDf EPA ID: CAD044429835
Trans Name: CLEAN HARBORS WILMINGTON LLC
TSDf Alt EPA ID: Not reported
TSDf Alt Name: Not reported
Waste Code Description: 223 - Unspecified oil-containing waste
RCRA Code: Not reported
Meth Code: H141 - Storage, Bulking, And/Or Transfer Off Site--No Treatment/Reovery (H010-H129) Or (H131-H135)

Quantity Tons: 1.125
Waste Quantity: 2250
Quantity Unit: P
Additional Code 1: Not reported
Additional Code 2: Not reported
Additional Code 3: Not reported
Additional Code 4: Not reported
Additional Code 5: Not reported

Shipment Date: 20150924
Creation Date: 1/5/2016 22:35:46
Receipt Date: 20151002
Manifest ID: 010445442JJK
Trans EPA ID: CAD982440364
Trans Name: PFR ENVIRONMENTAL
Trans 2 EPA ID: Not reported
Trans 2 Name: Not reported
TSDf EPA ID: CAD028409019
Trans Name: CROSBY & OVERTON INC
TSDf Alt EPA ID: Not reported
TSDf Alt Name: Not reported
Waste Code Description: 181 - Other inorganic solid waste Organics
RCRA Code: Not reported
Meth Code: H141 - Storage, Bulking, And/Or Transfer Off Site--No Treatment/Reovery (H010-H129) Or (H131-H135)

Quantity Tons: 0.02
Waste Quantity: 40
Quantity Unit: P
Additional Code 1: Not reported
Additional Code 2: Not reported
Additional Code 3: Not reported
Additional Code 4: Not reported
Additional Code 5: Not reported

Shipment Date: 20150924
Creation Date: 1/5/2016 22:35:46
Receipt Date: 20151002
Manifest ID: 010445442JJK
Trans EPA ID: CAD982440364
Trans Name: PFR ENVIRONMENTAL
Trans 2 EPA ID: Not reported
Trans 2 Name: Not reported

Map ID
Direction
Distance
Elevation

MAP FINDINGS

Site

Database(s)

EDR ID Number
EPA ID Number

PRO-DEX INC (Continued)

S113152465

TSDF EPA ID: CAD028409019
Trans Name: CROSBY & OVERTON INC
TSDF Alt EPA ID: Not reported
TSDF Alt Name: Not reported
Waste Code Description: 331 - Off-specification, aged, or surplus organics
RCRA Code: D001
Meth Code: H141 - Storage, Bulking, And/Or Transfer Off Site--No Treatment/Reovery (H010-H129) Or (H131-H135)

Quantity Tons: 0.015
Waste Quantity: 30
Quantity Unit: P
Additional Code 1: Not reported
Additional Code 2: Not reported
Additional Code 3: Not reported
Additional Code 4: Not reported
Additional Code 5: Not reported

Shipment Date: 20150924
Creation Date: 1/5/2016 22:35:46
Receipt Date: 20151002
Manifest ID: 010445442JJK
Trans EPA ID: CAD982440364
Trans Name: PFR ENVIRONMENTAL
Trans 2 EPA ID: Not reported
Trans 2 Name: Not reported
TSDF EPA ID: CAD028409019
Trans Name: CROSBY & OVERTON INC
TSDF Alt EPA ID: Not reported
TSDF Alt Name: Not reported
Waste Code Description: 551 - Laboratory waste chemicals 561 Detergent and soap
RCRA Code: D001
Meth Code: H141 - Storage, Bulking, And/Or Transfer Off Site--No Treatment/Reovery (H010-H129) Or (H131-H135)

Quantity Tons: 0.0425
Waste Quantity: 85
Quantity Unit: P
Additional Code 1: Not reported
Additional Code 2: Not reported
Additional Code 3: Not reported
Additional Code 4: Not reported
Additional Code 5: Not reported

Shipment Date: 20150924
Creation Date: 1/5/2016 22:35:46
Receipt Date: 20151002
Manifest ID: 010445442JJK
Trans EPA ID: CAD982440364
Trans Name: PFR ENVIRONMENTAL
Trans 2 EPA ID: Not reported
Trans 2 Name: Not reported
TSDF EPA ID: CAD028409019
Trans Name: CROSBY & OVERTON INC
TSDF Alt EPA ID: Not reported
TSDF Alt Name: Not reported
Waste Code Description: 181 - Other inorganic solid waste Organics
RCRA Code: Not reported
Meth Code: H141 - Storage, Bulking, And/Or Transfer Off Site--No

Map ID
Direction
Distance
Elevation

MAP FINDINGS

Site

Database(s)

EDR ID Number
EPA ID Number

PRO-DEX INC (Continued)

S113152465

Treatment/Reovery (H010-H129) Or (H131-H135)
Quantity Tons: 0.0125
Waste Quantity: 25
Quantity Unit: P
Additional Code 1: Not reported
Additional Code 2: Not reported
Additional Code 3: Not reported
Additional Code 4: Not reported
Additional Code 5: Not reported

Shipment Date: 20150820
Creation Date: 10/14/2015 22:15:09
Receipt Date: 20150831
Manifest ID: 005007884SKS
Trans EPA ID: TXR000081205
Trans Name: SAFETY-KLEEN SYSTEMS INC
Trans 2 EPA ID: Not reported
Trans 2 Name: Not reported
TSDf EPA ID: CAD044429835
Trans Name: CLEAN HARBORS WILMINGTON LLC
TSDf Alt EPA ID: Not reported
TSDf Alt Name: Not reported
Waste Code Description: 223 - Unspecified oil-containing waste
RCRA Code: Not reported
Meth Code: H141 - Storage, Bulking, And/Or Transfer Off Site--No
Treatment/Reovery (H010-H129) Or (H131-H135)

Quantity Tons: 0.675
Waste Quantity: 1350
Quantity Unit: P
Additional Code 1: Not reported
Additional Code 2: Not reported
Additional Code 3: Not reported
Additional Code 4: Not reported
Additional Code 5: Not reported

Additional Info:
Year: 2015
Gen EPA ID: CAL000332089

Shipment Date: 20151208
Creation Date: 6/10/2016 18:32:33
Receipt Date: 20151208
Manifest ID: 005172622SKS
Trans EPA ID: TXR000081205
Trans Name: SAFETY-KLEEN SYSTEMS INC
Trans 2 EPA ID: Not reported
Trans 2 Name: Not reported
TSDf EPA ID: CAT000613976
Trans Name: SAFETY-KLEEN SYSTEMS INC
TSDf Alt EPA ID: Not reported
TSDf Alt Name: Not reported
Waste Code Description: 134 - Aqueous solution with <10% total organic residues
RCRA Code: Not reported
Meth Code: H141 - Storage, Bulking, And/Or Transfer Off Site--No
Treatment/Reovery (H010-H129) Or (H131-H135)
Quantity Tons: 0.168
Waste Quantity: 40

Map ID
Direction
Distance
Elevation

MAP FINDINGS

Site

Database(s)

EDR ID Number
EPA ID Number

PRO-DEX INC (Continued)

S113152465

Quantity Unit:	G
Additional Code 1:	Not reported
Additional Code 2:	Not reported
Additional Code 3:	Not reported
Additional Code 4:	Not reported
Additional Code 5:	Not reported
Shipment Date:	20151208
Creation Date:	2/9/2016 22:16:04
Receipt Date:	20151214
Manifest ID:	005113084SKS
Trans EPA ID:	TXR000081205
Trans Name:	SAFETY-KLEEN SYSTEMS INC
Trans 2 EPA ID:	Not reported
Trans 2 Name:	Not reported
TSDf EPA ID:	CAD044429835
Trans Name:	CLEAN HARBORS WILMINGTON LLC
TSDf Alt EPA ID:	Not reported
TSDf Alt Name:	Not reported
Waste Code Description:	223 - Unspecified oil-containing waste
RCRA Code:	Not reported
Meth Code:	H141 - Storage, Bulking, And/Or Transfer Off Site--No Treatment/Reovery (H010-H129) Or (H131-H135)
Quantity Tons:	0.45
Waste Quantity:	900
Quantity Unit:	P
Additional Code 1:	Not reported
Additional Code 2:	Not reported
Additional Code 3:	Not reported
Additional Code 4:	Not reported
Additional Code 5:	Not reported
Shipment Date:	20151029
Creation Date:	1/21/2016 22:16:16
Receipt Date:	20151109
Manifest ID:	005075047SKS
Trans EPA ID:	TXR000081205
Trans Name:	SAFETY-KLEEN SYSTEMS INC
Trans 2 EPA ID:	Not reported
Trans 2 Name:	Not reported
TSDf EPA ID:	CAD044429835
Trans Name:	CLEAN HARBORS WILMINGTON LLC
TSDf Alt EPA ID:	Not reported
TSDf Alt Name:	Not reported
Waste Code Description:	223 - Unspecified oil-containing waste
RCRA Code:	Not reported
Meth Code:	H141 - Storage, Bulking, And/Or Transfer Off Site--No Treatment/Reovery (H010-H129) Or (H131-H135)
Quantity Tons:	1
Waste Quantity:	2000
Quantity Unit:	P
Additional Code 1:	Not reported
Additional Code 2:	Not reported
Additional Code 3:	Not reported
Additional Code 4:	Not reported
Additional Code 5:	Not reported

Map ID
Direction
Distance
Elevation

MAP FINDINGS

Site

Database(s)

EDR ID Number
EPA ID Number

PRO-DEX INC (Continued)

S113152465

Shipment Date: 20151012
Creation Date: 3/25/2016 22:15:42
Receipt Date: 20151012
Manifest ID: 004983381SKS
Trans EPA ID: TXR000081205
Trans Name: SAFETY-KLEEN SYSTEMS INC
Trans 2 EPA ID: Not reported
Trans 2 Name: Not reported
TSDf EPA ID: CAT000613976
Trans Name: SAFETY-KLEEN SYSTEMS INC
TSDf Alt EPA ID: Not reported
TSDf Alt Name: Not reported
Waste Code Description: 134 - Aqueous solution with <10% total organic residues
RCRA Code: Not reported
Meth Code: H141 - Storage, Bulking, And/Or Transfer Off Site--No Treatment/Reovery (H010-H129) Or (H131-H135)

Quantity Tons: 0.126
Waste Quantity: 30
Quantity Unit: G
Additional Code 1: Not reported
Additional Code 2: Not reported
Additional Code 3: Not reported
Additional Code 4: Not reported
Additional Code 5: Not reported

Shipment Date: 20151001
Creation Date: 12/21/2015 22:15:08
Receipt Date: 20151016
Manifest ID: 005050315SKS
Trans EPA ID: TXR000081205
Trans Name: SAFETY-KLEEN SYSTEMS INC
Trans 2 EPA ID: Not reported
Trans 2 Name: Not reported
TSDf EPA ID: CAD044429835
Trans Name: CLEAN HARBORS WILMINGTON LLC
TSDf Alt EPA ID: Not reported
TSDf Alt Name: Not reported
Waste Code Description: 223 - Unspecified oil-containing waste
RCRA Code: Not reported
Meth Code: H141 - Storage, Bulking, And/Or Transfer Off Site--No Treatment/Reovery (H010-H129) Or (H131-H135)

Quantity Tons: 1.125
Waste Quantity: 2250
Quantity Unit: P
Additional Code 1: Not reported
Additional Code 2: Not reported
Additional Code 3: Not reported
Additional Code 4: Not reported
Additional Code 5: Not reported

Shipment Date: 20150924
Creation Date: 1/5/2016 22:35:46
Receipt Date: 20151002
Manifest ID: 010445442JJK
Trans EPA ID: CAD982440364
Trans Name: PFR ENVIRONMENTAL
Trans 2 EPA ID: Not reported

Map ID
Direction
Distance
Elevation

MAP FINDINGS

Site

Database(s)

EDR ID Number
EPA ID Number

PRO-DEX INC (Continued)

S113152465

Trans 2 Name:	Not reported
TSDf EPA ID:	CAD028409019
Trans Name:	CROSBY & OVERTON INC
TSDf Alt EPA ID:	Not reported
TSDf Alt Name:	Not reported
Waste Code Description:	181 - Other inorganic solid waste Organics
RCRA Code:	Not reported
Meth Code:	H141 - Storage, Bulking, And/Or Transfer Off Site--No Treatment/Reovery (H010-H129) Or (H131-H135)
Quantity Tons:	0.0125
Waste Quantity:	25
Quantity Unit:	P
Additional Code 1:	Not reported
Additional Code 2:	Not reported
Additional Code 3:	Not reported
Additional Code 4:	Not reported
Additional Code 5:	Not reported
Shipment Date:	20150924
Creation Date:	1/5/2016 22:35:46
Receipt Date:	20151002
Manifest ID:	010445442JJK
Trans EPA ID:	CAD982440364
Trans Name:	PFR ENVIRONMENTAL
Trans 2 EPA ID:	Not reported
Trans 2 Name:	Not reported
TSDf EPA ID:	CAD028409019
Trans Name:	CROSBY & OVERTON INC
TSDf Alt EPA ID:	Not reported
TSDf Alt Name:	Not reported
Waste Code Description:	551 - Laboratory waste chemicals 561 Detergent and soap
RCRA Code:	D001
Meth Code:	H141 - Storage, Bulking, And/Or Transfer Off Site--No Treatment/Reovery (H010-H129) Or (H131-H135)
Quantity Tons:	0.0425
Waste Quantity:	85
Quantity Unit:	P
Additional Code 1:	Not reported
Additional Code 2:	Not reported
Additional Code 3:	Not reported
Additional Code 4:	Not reported
Additional Code 5:	Not reported
Shipment Date:	20150924
Creation Date:	1/5/2016 22:35:46
Receipt Date:	20151002
Manifest ID:	010445442JJK
Trans EPA ID:	CAD982440364
Trans Name:	PFR ENVIRONMENTAL
Trans 2 EPA ID:	Not reported
Trans 2 Name:	Not reported
TSDf EPA ID:	CAD028409019
Trans Name:	CROSBY & OVERTON INC
TSDf Alt EPA ID:	Not reported
TSDf Alt Name:	Not reported
Waste Code Description:	181 - Other inorganic solid waste Organics
RCRA Code:	Not reported

Map ID
Direction
Distance
Elevation

MAP FINDINGS

Site

Database(s)

EDR ID Number
EPA ID Number

PRO-DEX INC (Continued)

S113152465

Meth Code: H141 - Storage, Bulking, And/Or Transfer Off Site--No Treatment/Reovery (H010-H129) Or (H131-H135)
Quantity Tons: 0.02
Waste Quantity: 40
Quantity Unit: P
Additional Code 1: Not reported
Additional Code 2: Not reported
Additional Code 3: Not reported
Additional Code 4: Not reported
Additional Code 5: Not reported

Shipment Date: 20150924
Creation Date: 1/5/2016 22:35:46
Receipt Date: 20151002
Manifest ID: 010445442JJK
Trans EPA ID: CAD982440364
Trans Name: PFR ENVIRONMENTAL
Trans 2 EPA ID: Not reported
Trans 2 Name: Not reported
TSDf EPA ID: CAD028409019
Trans Name: CROSBY & OVERTON INC
TSDf Alt EPA ID: Not reported
TSDf Alt Name: Not reported
Waste Code Description: 331 - Off-specification, aged, or surplus organics
RCRA Code: D001
Meth Code: H141 - Storage, Bulking, And/Or Transfer Off Site--No Treatment/Reovery (H010-H129) Or (H131-H135)

Quantity Tons: 0.015
Waste Quantity: 30
Quantity Unit: P
Additional Code 1: Not reported
Additional Code 2: Not reported
Additional Code 3: Not reported
Additional Code 4: Not reported
Additional Code 5: Not reported

Shipment Date: 20150820
Creation Date: 2/8/2016 22:17:47
Receipt Date: 20150820
Manifest ID: 004956784SKS
Trans EPA ID: TXR000081205
Trans Name: SAFETY-KLEEN SYSTEMS INC
Trans 2 EPA ID: Not reported
Trans 2 Name: Not reported
TSDf EPA ID: CAT000613976
Trans Name: SAFETY-KLEEN SYSTEMS INC
TSDf Alt EPA ID: Not reported
TSDf Alt Name: Not reported
Waste Code Description: 134 - Aqueous solution with <10% total organic residues
RCRA Code: Not reported
Meth Code: H141 - Storage, Bulking, And/Or Transfer Off Site--No Treatment/Reovery (H010-H129) Or (H131-H135)

Quantity Tons: 0.168
Waste Quantity: 40
Quantity Unit: G
Additional Code 1: Not reported
Additional Code 2: Not reported

Map ID
Direction
Distance
Elevation

MAP FINDINGS

Site

Database(s)

EDR ID Number
EPA ID Number

PRO-DEX INC (Continued)

S113152465

Additional Code 3: Not reported
Additional Code 4: Not reported
Additional Code 5: Not reported

Additional Info:

Year: 2014
Gen EPA ID: CAL000332089

Shipment Date: 20141218
Creation Date: 5/8/2015 22:15:06
Receipt Date: 20141218
Manifest ID: 004609929SKS
Trans EPA ID: TXR000081205
Trans Name: SAFETY-KLEEN SYSTEMS INC
Trans 2 EPA ID: Not reported
Trans 2 Name: Not reported
TSDf EPA ID: CAT000613976
Trans Name: SAFETY-KLEEN SYSTEMS INC
TSDf Alt EPA ID: Not reported
TSDf Alt Name: Not reported
Waste Code Description: 134 - Aqueous solution with <10% total organic residues
RCRA Code: Not reported
Meth Code: H141 - Storage, Bulking, And/Or Transfer Off Site--No Treatment/Reovery (H010-H129) Or (H131-H135)

Quantity Tons: 0.168
Waste Quantity: 40
Quantity Unit: G
Additional Code 1: Not reported
Additional Code 2: Not reported
Additional Code 3: Not reported
Additional Code 4: Not reported
Additional Code 5: Not reported

Shipment Date: 20141028
Creation Date: 3/23/2015 22:15:20
Receipt Date: 20141028
Manifest ID: 004596041SKS
Trans EPA ID: TXR000081205
Trans Name: SAFETY-KLEEN SYSTEMS INC
Trans 2 EPA ID: Not reported
Trans 2 Name: Not reported
TSDf EPA ID: CAT000613976
Trans Name: SAFETY-KLEEN SYSTEMS INC
TSDf Alt EPA ID: Not reported
TSDf Alt Name: Not reported
Waste Code Description: 134 - Aqueous solution with <10% total organic residues
RCRA Code: Not reported
Meth Code: H141 - Storage, Bulking, And/Or Transfer Off Site--No Treatment/Reovery (H010-H129) Or (H131-H135)

Quantity Tons: 0.189
Waste Quantity: 45
Quantity Unit: G
Additional Code 1: Not reported
Additional Code 2: Not reported
Additional Code 3: Not reported
Additional Code 4: Not reported
Additional Code 5: Not reported

Map ID
Direction
Distance
Elevation

MAP FINDINGS

Site

Database(s)

EDR ID Number
EPA ID Number

PRO-DEX INC (Continued)

S113152465

Shipment Date:	20141028
Creation Date:	1/15/2015 22:14:55
Receipt Date:	20141113
Manifest ID:	004503755SKS
Trans EPA ID:	TXR000081205
Trans Name:	SAFETY-KLEEN SYSTEMS INC
Trans 2 EPA ID:	Not reported
Trans 2 Name:	Not reported
TSDf EPA ID:	CAD044429835
Trans Name:	CLEAN HARBORS WILMINGTON LLC
TSDf Alt EPA ID:	Not reported
TSDf Alt Name:	Not reported
Waste Code Description:	223 - Unspecified oil-containing waste
RCRA Code:	Not reported
Meth Code:	H141 - Storage, Bulking, And/Or Transfer Off Site--No Treatment/Reovery (H010-H129) Or (H131-H135)
Quantity Tons:	1.125
Waste Quantity:	2250
Quantity Unit:	P
Additional Code 1:	Not reported
Additional Code 2:	Not reported
Additional Code 3:	Not reported
Additional Code 4:	Not reported
Additional Code 5:	Not reported
Shipment Date:	20140902
Creation Date:	11/22/2014 22:15:14
Receipt Date:	20140917
Manifest ID:	004557126SKS
Trans EPA ID:	TXR000081205
Trans Name:	SAFETY-KLEEN SYSTEMS INC
Trans 2 EPA ID:	Not reported
Trans 2 Name:	Not reported
TSDf EPA ID:	CAD044429835
Trans Name:	CLEAN HARBORS WILMINGTON LLC
TSDf Alt EPA ID:	Not reported
TSDf Alt Name:	Not reported
Waste Code Description:	223 - Unspecified oil-containing waste
RCRA Code:	Not reported
Meth Code:	H141 - Storage, Bulking, And/Or Transfer Off Site--No Treatment/Reovery (H010-H129) Or (H131-H135)
Quantity Tons:	1.025
Waste Quantity:	2050
Quantity Unit:	P
Additional Code 1:	Not reported
Additional Code 2:	Not reported
Additional Code 3:	Not reported
Additional Code 4:	Not reported
Additional Code 5:	Not reported
Shipment Date:	20140902
Creation Date:	2/9/2015 22:15:16
Receipt Date:	20140902
Manifest ID:	004332471SKS
Trans EPA ID:	TXR000081205
Trans Name:	SAFETY-KLEEN SYSTEMS INC
Trans 2 EPA ID:	Not reported

Map ID
Direction
Distance
Elevation

MAP FINDINGS

Site

Database(s)

EDR ID Number
EPA ID Number

PRO-DEX INC (Continued)

S113152465

Trans 2 Name: Not reported
TSDf EPA ID: CAT000613976
Trans Name: SAFETY-KLEEN SYSTEMS INC
TSDf Alt EPA ID: Not reported
TSDf Alt Name: Not reported
Waste Code Description: 134 - Aqueous solution with <10% total organic residues
RCRA Code: Not reported
Meth Code: H141 - Storage, Bulking, And/Or Transfer Off Site--No Treatment/Reovery (H010-H129) Or (H131-H135)

Quantity Tons: 0.084
Waste Quantity: 20
Quantity Unit: G
Additional Code 1: Not reported
Additional Code 2: Not reported
Additional Code 3: Not reported
Additional Code 4: Not reported
Additional Code 5: Not reported

Shipment Date: 20140714
Creation Date: 9/22/2014 22:15:10
Receipt Date: 20140725
Manifest ID: 004387855SKS
Trans EPA ID: TXR000081205
Trans Name: SAFETY-KLEEN SYSTEMS INC
Trans 2 EPA ID: Not reported
Trans 2 Name: Not reported
TSDf EPA ID: CAD044429835
Trans Name: CLEAN HARBORS WILMINGTON LLC
TSDf Alt EPA ID: Not reported
TSDf Alt Name: Not reported
Waste Code Description: 223 - Unspecified oil-containing waste
RCRA Code: Not reported
Meth Code: H141 - Storage, Bulking, And/Or Transfer Off Site--No Treatment/Reovery (H010-H129) Or (H131-H135)

Quantity Tons: 1.125
Waste Quantity: 2250
Quantity Unit: P
Additional Code 1: Not reported
Additional Code 2: Not reported
Additional Code 3: Not reported
Additional Code 4: Not reported
Additional Code 5: Not reported

Shipment Date: 20140708
Creation Date: 4/16/2015 22:14:42
Receipt Date: 20140708
Manifest ID: 004308092SKS
Trans EPA ID: TXR000081205
Trans Name: SAFETY-KLEEN SYSTEMS INC
Trans 2 EPA ID: Not reported
Trans 2 Name: Not reported
TSDf EPA ID: CAT000613976
Trans Name: SAFETY-KLEEN SYSTEMS INC
TSDf Alt EPA ID: Not reported
TSDf Alt Name: Not reported
Waste Code Description: 134 - Aqueous solution with <10% total organic residues
RCRA Code: Not reported

Map ID
Direction
Distance
Elevation

MAP FINDINGS

Site

Database(s)

EDR ID Number
EPA ID Number

PRO-DEX INC (Continued)

S113152465

Meth Code: H141 - Storage, Bulking, And/Or Transfer Off Site--No Treatment/Reovery (H010-H129) Or (H131-H135)
Quantity Tons: 0.168
Waste Quantity: 40
Quantity Unit: G
Additional Code 1: Not reported
Additional Code 2: Not reported
Additional Code 3: Not reported
Additional Code 4: Not reported
Additional Code 5: Not reported

Shipment Date: 20140528
Creation Date: 8/17/2014 22:15:06
Receipt Date: 20140615
Manifest ID: 004274918SKS
Trans EPA ID: TXR000081205
Trans Name: SAFETY-KLEEN SYSTEMS INC
Trans 2 EPA ID: Not reported
Trans 2 Name: Not reported
TSDf EPA ID: CAD044429835
Trans Name: CLEAN HARBORS WILMINGTON LLC
TSDf Alt EPA ID: Not reported
TSDf Alt Name: Not reported
Waste Code Description: 223 - Unspecified oil-containing waste
RCRA Code: Not reported
Meth Code: H141 - Storage, Bulking, And/Or Transfer Off Site--No Treatment/Reovery (H010-H129) Or (H131-H135)

Quantity Tons: 1.125
Waste Quantity: 2250
Quantity Unit: P
Additional Code 1: Not reported
Additional Code 2: Not reported
Additional Code 3: Not reported
Additional Code 4: Not reported
Additional Code 5: Not reported

Shipment Date: 20140513
Creation Date: 9/22/2014 22:15:16
Receipt Date: 20140513
Manifest ID: 004336261SKS
Trans EPA ID: TXR000081205
Trans Name: SAFETY-KLEEN SYSTEMS INC
Trans 2 EPA ID: Not reported
Trans 2 Name: Not reported
TSDf EPA ID: CAT000613976
Trans Name: SAFETY-KLEEN SYSTEMS INC
TSDf Alt EPA ID: Not reported
TSDf Alt Name: Not reported
Waste Code Description: 134 - Aqueous solution with <10% total organic residues
RCRA Code: Not reported
Meth Code: H141 - Storage, Bulking, And/Or Transfer Off Site--No Treatment/Reovery (H010-H129) Or (H131-H135)

Quantity Tons: 0.063
Waste Quantity: 15
Quantity Unit: G
Additional Code 1: Not reported
Additional Code 2: Not reported

Map ID
Direction
Distance
Elevation

MAP FINDINGS

Site

Database(s)

EDR ID Number
EPA ID Number

PRO-DEX INC (Continued)

S113152465

Additional Code 3: Not reported
Additional Code 4: Not reported
Additional Code 5: Not reported

Shipment Date: 20140513
Creation Date: 9/22/2014 22:15:16
Receipt Date: 20140513
Manifest ID: 004336261SKS
Trans EPA ID: TXR000081205
Trans Name: SAFETY-KLEEN SYSTEMS INC
Trans 2 EPA ID: Not reported
Trans 2 Name: Not reported
TSDf EPA ID: CAT000613976
Trans Name: SAFETY-KLEEN SYSTEMS INC
TSDf Alt EPA ID: Not reported
TSDf Alt Name: Not reported
Waste Code Description: 134 - Aqueous solution with <10% total organic residues
RCRA Code: Not reported
Meth Code: H141 - Storage, Bulking, And/Or Transfer Off Site--No Treatment/Reovery (H010-H129) Or (H131-H135)

Quantity Tons: 0.063
Waste Quantity: 15
Quantity Unit: G
Additional Code 1: Not reported
Additional Code 2: Not reported
Additional Code 3: Not reported
Additional Code 4: Not reported
Additional Code 5: Not reported

Additional Info:
Year: 2013
Gen EPA ID: CAL000332089

Shipment Date: 20131125
Creation Date: 4/5/2014 22:15:10
Receipt Date: 20131125
Manifest ID: 004022368SKS
Trans EPA ID: TXR000081205
Trans Name: SAFETY-KLEEN SYSTEMS INC
Trans 2 EPA ID: Not reported
Trans 2 Name: Not reported
TSDf EPA ID: CAT000613976
Trans Name: SAFETY-KLEEN SYSTEMS INC
TSDf Alt EPA ID: Not reported
TSDf Alt Name: Not reported
Waste Code Description: 134 - Aqueous solution with <10% total organic residues
RCRA Code: Not reported
Meth Code: H141 - Storage, Bulking, And/Or Transfer Off Site--No Treatment/Reovery (H010-H129) Or (H131-H135)

Quantity Tons: 0.168
Waste Quantity: 40
Quantity Unit: G
Additional Code 1: Not reported
Additional Code 2: Not reported
Additional Code 3: Not reported
Additional Code 4: Not reported
Additional Code 5: Not reported

Map ID
Direction
Distance
Elevation

MAP FINDINGS

Site

Database(s)

EDR ID Number
EPA ID Number

PRO-DEX INC (Continued)

S113152465

Shipment Date:	20131112
Creation Date:	2/25/2014 22:15:05
Receipt Date:	20131122
Manifest ID:	003927454SKS
Trans EPA ID:	TXR000081205
Trans Name:	SAFETY-KLEEN SYSTEMS INC
Trans 2 EPA ID:	Not reported
Trans 2 Name:	Not reported
TSDf EPA ID:	CAD044429835
Trans Name:	CLEAN HARBORS WILMINGTON LLC
TSDf Alt EPA ID:	Not reported
TSDf Alt Name:	Not reported
Waste Code Description:	223 - Unspecified oil-containing waste
RCRA Code:	Not reported
Meth Code:	H141 - Storage, Bulking, And/Or Transfer Off Site--No Treatment/Reovery (H010-H129) Or (H131-H135)
Quantity Tons:	1
Waste Quantity:	2000
Quantity Unit:	P
Additional Code 1:	Not reported
Additional Code 2:	Not reported
Additional Code 3:	Not reported
Additional Code 4:	Not reported
Additional Code 5:	Not reported
Shipment Date:	20130930
Creation Date:	2/18/2014 22:15:06
Receipt Date:	20131007
Manifest ID:	003951036SKS
Trans EPA ID:	TXR000081205
Trans Name:	SAFETY-KLEEN SYSTEMS INC
Trans 2 EPA ID:	Not reported
Trans 2 Name:	Not reported
TSDf EPA ID:	CAT000613893
Trans Name:	SAFETY-KLEEN SYSTEMS INC
TSDf Alt EPA ID:	Not reported
TSDf Alt Name:	Not reported
Waste Code Description:	223 - Unspecified oil-containing waste
RCRA Code:	Not reported
Meth Code:	H141 - Storage, Bulking, And/Or Transfer Off Site--No Treatment/Reovery (H010-H129) Or (H131-H135)
Quantity Tons:	0.912
Waste Quantity:	1824
Quantity Unit:	P
Additional Code 1:	Not reported
Additional Code 2:	Not reported
Additional Code 3:	Not reported
Additional Code 4:	Not reported
Additional Code 5:	Not reported
Shipment Date:	20130930
Creation Date:	2/7/2014 22:15:07
Receipt Date:	20130930
Manifest ID:	003927893SKS
Trans EPA ID:	TXR000081205
Trans Name:	SAFETY-KLEEN SYSTEMS INC
Trans 2 EPA ID:	Not reported

Map ID
Direction
Distance
Elevation

MAP FINDINGS

Site

Database(s)

EDR ID Number
EPA ID Number

PRO-DEX INC (Continued)

S113152465

Trans 2 Name: Not reported
TSDf EPA ID: CAT000613976
Trans Name: SAFETY-KLEEN SYSTEMS INC
TSDf Alt EPA ID: Not reported
TSDf Alt Name: Not reported
Waste Code Description: 134 - Aqueous solution with <10% total organic residues
RCRA Code: Not reported
Meth Code: H141 - Storage, Bulking, And/Or Transfer Off Site--No Treatment/Reovery (H010-H129) Or (H131-H135)

Quantity Tons: 0.126
Waste Quantity: 30
Quantity Unit: G
Additional Code 1: Not reported
Additional Code 2: Not reported
Additional Code 3: Not reported
Additional Code 4: Not reported
Additional Code 5: Not reported

Shipment Date: 20130805
Creation Date: 12/4/2013 22:15:05
Receipt Date: 20130805
Manifest ID: 003709659SKS
Trans EPA ID: TXR000081205
Trans Name: SAFETY-KLEEN SYSTEMS INC
Trans 2 EPA ID: Not reported
Trans 2 Name: Not reported
TSDf EPA ID: CAT000613976
Trans Name: SAFETY-KLEEN SYSTEMS INC
TSDf Alt EPA ID: Not reported
TSDf Alt Name: Not reported
Waste Code Description: 134 - Aqueous solution with <10% total organic residues
RCRA Code: Not reported
Meth Code: H141 - Storage, Bulking, And/Or Transfer Off Site--No Treatment/Reovery (H010-H129) Or (H131-H135)

Quantity Tons: 0.063
Waste Quantity: 15
Quantity Unit: G
Additional Code 1: Not reported
Additional Code 2: Not reported
Additional Code 3: Not reported
Additional Code 4: Not reported
Additional Code 5: Not reported

Shipment Date: 20130805
Creation Date: 10/17/2013 22:15:26
Receipt Date: 20130813
Manifest ID: 003906044SKS
Trans EPA ID: TXR000081205
Trans Name: SAFETY-KLEEN SYSTEMS INC
Trans 2 EPA ID: MOR000508838
Trans 2 Name: NEI
TSDf EPA ID: CAD980675276
Trans Name: CLEAN HARBORS BUTTONWILLOW LLC
TSDf Alt EPA ID: Not reported
TSDf Alt Name: Not reported
Waste Code Description: 223 - Unspecified oil-containing waste
RCRA Code: Not reported

Map ID
Direction
Distance
Elevation

MAP FINDINGS

Site

Database(s)

EDR ID Number
EPA ID Number

PRO-DEX INC (Continued)

S113152465

Meth Code: H132 - Landfill Or Surface Impoundment That Will Be Closed As
Landfill(To Include On-Site Treatment And/Or Stabilization)
Quantity Tons: 0.912
Waste Quantity: 1824
Quantity Unit: P
Additional Code 1: Not reported
Additional Code 2: Not reported
Additional Code 3: Not reported
Additional Code 4: Not reported
Additional Code 5: Not reported

Shipment Date: 20130708
Creation Date: 11/27/2013 22:15:18
Receipt Date: 20130708
Manifest ID: 003687803SKS
Trans EPA ID: TXR000081205
Trans Name: SAFETY-KLEEN SYSTEMS INC
Trans 2 EPA ID: Not reported
Trans 2 Name: Not reported
TSDf EPA ID: CAT000613976
Trans Name: SAFETY-KLEEN SYSTEMS INC
TSDf Alt EPA ID: Not reported
TSDf Alt Name: Not reported
Waste Code Description: 134 - Aqueous solution with <10% total organic residues
RCRA Code: Not reported
Meth Code: H141 - Storage, Bulking, And/Or Transfer Off Site--No
Treatment/Reovery (H010-H129) Or (H131-H135)

Quantity Tons: 0.084
Waste Quantity: 20
Quantity Unit: G
Additional Code 1: Not reported
Additional Code 2: Not reported
Additional Code 3: Not reported
Additional Code 4: Not reported
Additional Code 5: Not reported

Shipment Date: 20130611
Creation Date: 9/5/2013 22:15:31
Receipt Date: 20130627
Manifest ID: 003840160SKS
Trans EPA ID: TXR000081205
Trans Name: SAFETY-KLEEN SYSTEMS INC
Trans 2 EPA ID: Not reported
Trans 2 Name: Not reported
TSDf EPA ID: CAD980675276
Trans Name: CLEAN HARBORS BUTTONWILLOW LLC
TSDf Alt EPA ID: Not reported
TSDf Alt Name: Not reported
Waste Code Description: 223 - Unspecified oil-containing waste
RCRA Code: Not reported
Meth Code: H132 - Landfill Or Surface Impoundment That Will Be Closed As
Landfill(To Include On-Site Treatment And/Or Stabilization)

Quantity Tons: 0.75
Waste Quantity: 1500
Quantity Unit: P
Additional Code 1: Not reported
Additional Code 2: Not reported

Map ID
Direction
Distance
Elevation

MAP FINDINGS

Site

Database(s)

EDR ID Number
EPA ID Number

PRO-DEX INC (Continued)

S113152465

Additional Code 3:	Not reported
Additional Code 4:	Not reported
Additional Code 5:	Not reported
Shipment Date:	20130611
Creation Date:	10/16/2013 22:15:20
Receipt Date:	20130611
Manifest ID:	003108531SKS
Trans EPA ID:	TXR000081205
Trans Name:	SAFETY-KLEEN SYSTEMS INC
Trans 2 EPA ID:	Not reported
Trans 2 Name:	Not reported
TSDF EPA ID:	CAT000613976
Trans Name:	SAFETY-KLEEN SYSTEMS INC
TSDF Alt EPA ID:	Not reported
TSDF Alt Name:	Not reported
Waste Code Description:	134 - Aqueous solution with <10% total organic residues
RCRA Code:	Not reported
Meth Code:	H141 - Storage, Bulking, And/Or Transfer Off Site--No Treatment/Reovery (H010-H129) Or (H131-H135)
Quantity Tons:	0.084
Waste Quantity:	20
Quantity Unit:	G
Additional Code 1:	Not reported
Additional Code 2:	Not reported
Additional Code 3:	Not reported
Additional Code 4:	Not reported
Additional Code 5:	Not reported
Shipment Date:	20130611
Creation Date:	10/16/2013 22:15:20
Receipt Date:	20130611
Manifest ID:	003108531SKS
Trans EPA ID:	TXR000081205
Trans Name:	SAFETY-KLEEN SYSTEMS INC
Trans 2 EPA ID:	Not reported
Trans 2 Name:	Not reported
TSDF EPA ID:	CAT000613976
Trans Name:	SAFETY-KLEEN SYSTEMS INC
TSDF Alt EPA ID:	Not reported
TSDF Alt Name:	Not reported
Waste Code Description:	134 - Aqueous solution with <10% total organic residues
RCRA Code:	Not reported
Meth Code:	H141 - Storage, Bulking, And/Or Transfer Off Site--No Treatment/Reovery (H010-H129) Or (H131-H135)
Quantity Tons:	0.084
Waste Quantity:	20
Quantity Unit:	G
Additional Code 1:	Not reported
Additional Code 2:	Not reported
Additional Code 3:	Not reported
Additional Code 4:	Not reported
Additional Code 5:	Not reported
Additional Info:	
Year:	2012
Gen EPA ID:	CAL000332089

Map ID
Direction
Distance
Elevation

MAP FINDINGS

Site

Database(s)

EDR ID Number
EPA ID Number

PRO-DEX INC (Continued)

S113152465

Shipment Date:	20121219
Creation Date:	4/21/2013 22:15:04
Receipt Date:	20121219
Manifest ID:	003600228SKS
Trans EPA ID:	TXR000081205
Trans Name:	SAFETY-KLEEN SYSTEMS INC
Trans 2 EPA ID:	Not reported
Trans 2 Name:	Not reported
TSDf EPA ID:	CAT000613976
Trans Name:	SAFETY-KLEEN SYSTEMS INC
TSDf Alt EPA ID:	Not reported
TSDf Alt Name:	Not reported
Waste Code Description:	134 - Aqueous solution with <10% total organic residues
RCRA Code:	Not reported
Meth Code:	H141 - Storage, Bulking, And/Or Transfer Off Site--No Treatment/Reovery (H010-H129) Or (H131-H135)
Quantity Tons:	0.084
Waste Quantity:	20
Quantity Unit:	G
Additional Code 1:	Not reported
Additional Code 2:	Not reported
Additional Code 3:	Not reported
Additional Code 4:	Not reported
Additional Code 5:	Not reported
Shipment Date:	20121129
Creation Date:	4/6/2013 22:15:15
Receipt Date:	20121129
Manifest ID:	003443724SKS
Trans EPA ID:	TXR000081205
Trans Name:	SAFETY-KLEEN SYSTEMS INC
Trans 2 EPA ID:	Not reported
Trans 2 Name:	Not reported
TSDf EPA ID:	CAT000613976
Trans Name:	SAFETY-KLEEN SYSTEMS INC
TSDf Alt EPA ID:	Not reported
TSDf Alt Name:	Not reported
Waste Code Description:	134 - Aqueous solution with <10% total organic residues
RCRA Code:	Not reported
Meth Code:	H141 - Storage, Bulking, And/Or Transfer Off Site--No Treatment/Reovery (H010-H129) Or (H131-H135)
Quantity Tons:	0.168
Waste Quantity:	40
Quantity Unit:	G
Additional Code 1:	Not reported
Additional Code 2:	Not reported
Additional Code 3:	Not reported
Additional Code 4:	Not reported
Additional Code 5:	Not reported
Shipment Date:	20121102
Creation Date:	3/22/2013 22:15:17
Receipt Date:	20121102
Manifest ID:	003436422SKS
Trans EPA ID:	TXR000081205
Trans Name:	SAFETY-KLEEN SYSTEMS INC
Trans 2 EPA ID:	Not reported

Map ID
Direction
Distance
Elevation

MAP FINDINGS

Site

Database(s)

EDR ID Number
EPA ID Number

PRO-DEX INC (Continued)

S113152465

Trans 2 Name: Not reported
TSDf EPA ID: CAT000613976
Trans Name: SAFETY-KLEEN SYSTEMS INC
TSDf Alt EPA ID: Not reported
TSDf Alt Name: Not reported
Waste Code Description: 134 - Aqueous solution with <10% total organic residues
RCRA Code: Not reported
Meth Code: H141 - Storage, Bulking, And/Or Transfer Off Site--No Treatment/Reovery (H010-H129) Or (H131-H135)

Quantity Tons: 0.084
Waste Quantity: 20
Quantity Unit: G
Additional Code 1: Not reported
Additional Code 2: Not reported
Additional Code 3: Not reported
Additional Code 4: Not reported
Additional Code 5: Not reported

Shipment Date: 20121023
Creation Date: 3/21/2013 22:15:13
Receipt Date: 20121101
Manifest ID: 003543798SKS
Trans EPA ID: TXR000081205
Trans Name: SAFETY-KLEEN SYSTEMS INC
Trans 2 EPA ID: Not reported
Trans 2 Name: Not reported
TSDf EPA ID: NVT330010000
Trans Name: US ECOLOGY NEVADA
TSDf Alt EPA ID: Not reported
TSDf Alt Name: Not reported
Waste Code Description: 223 - Unspecified oil-containing waste
RCRA Code: Not reported
Meth Code: H039 - Other Recovery Of Reclamation For Reuse Including Acid Regeneration, Organics Recovery Ect

Quantity Tons: 1.14
Waste Quantity: 2280
Quantity Unit: P
Additional Code 1: Not reported
Additional Code 2: Not reported
Additional Code 3: Not reported
Additional Code 4: Not reported
Additional Code 5: Not reported

Shipment Date: 20121003
Creation Date: 8/18/2013 22:15:07
Receipt Date: 20121009
Manifest ID: 003514413SKS
Trans EPA ID: TXR000081205
Trans Name: SAFETY-KLEEN SYSTEMS INC
Trans 2 EPA ID: OKD981588791
Trans 2 Name: TRIAD TRANSPORT INC
TSDf EPA ID: TXD077603371
Trans Name: SAFETY-KLEEN SYSTEMS INC
TSDf Alt EPA ID: Not reported
TSDf Alt Name: Not reported
Waste Code Description: 331 - Off-specification, aged, or surplus organics
RCRA Code: D001

Map ID
Direction
Distance
Elevation

MAP FINDINGS

Site

Database(s)

EDR ID Number
EPA ID Number

PRO-DEX INC (Continued)

S113152465

Meth Code:	H061 - Fuel Blending Prior To Energy Recovery At Another Site
Quantity Tons:	0.01
Waste Quantity:	20
Quantity Unit:	P
Additional Code 1:	Not reported
Additional Code 2:	Not reported
Additional Code 3:	Not reported
Additional Code 4:	Not reported
Additional Code 5:	Not reported
Shipment Date:	20121003
Creation Date:	3/22/2013 22:15:17
Receipt Date:	20121011
Manifest ID:	003514414SKS
Trans EPA ID:	TXR000081205
Trans Name:	SAFETY-KLEEN SYSTEMS INC
Trans 2 EPA ID:	Not reported
Trans 2 Name:	Not reported
TSDf EPA ID:	NVT330010000
Trans Name:	US ECOLOGY NEVADA
TSDf Alt EPA ID:	Not reported
TSDf Alt Name:	Not reported
Waste Code Description:	331 - Off-specification, aged, or surplus organics
RCRA Code:	Not reported
Meth Code:	H039 - Other Recovery Of Reclamation For Reuse Including Acid Regeneration, Organics Recovery Ect
Quantity Tons:	0.05
Waste Quantity:	100
Quantity Unit:	P
Additional Code 1:	Not reported
Additional Code 2:	Not reported
Additional Code 3:	Not reported
Additional Code 4:	Not reported
Additional Code 5:	Not reported
Shipment Date:	20121003
Creation Date:	3/22/2013 22:15:17
Receipt Date:	20121011
Manifest ID:	003514414SKS
Trans EPA ID:	TXR000081205
Trans Name:	SAFETY-KLEEN SYSTEMS INC
Trans 2 EPA ID:	Not reported
Trans 2 Name:	Not reported
TSDf EPA ID:	NVT330010000
Trans Name:	US ECOLOGY NEVADA
TSDf Alt EPA ID:	Not reported
TSDf Alt Name:	Not reported
Waste Code Description:	141 - Off-specification, aged, or surplus inorganics
RCRA Code:	Not reported
Meth Code:	H039 - Other Recovery Of Reclamation For Reuse Including Acid Regeneration, Organics Recovery Ect
Quantity Tons:	0.0075
Waste Quantity:	15
Quantity Unit:	P
Additional Code 1:	Not reported
Additional Code 2:	Not reported
Additional Code 3:	Not reported

Map ID
Direction
Distance
Elevation

MAP FINDINGS

Site

Database(s)

EDR ID Number
EPA ID Number

PRO-DEX INC (Continued)

S113152465

Additional Code 4:	Not reported
Additional Code 5:	Not reported
Shipment Date:	20121003
Creation Date:	8/18/2013 22:15:07
Receipt Date:	20121009
Manifest ID:	003514413SKS
Trans EPA ID:	TXR000081205
Trans Name:	SAFETY-KLEEN SYSTEMS INC
Trans 2 EPA ID:	OKD981588791
Trans 2 Name:	TRIAD TRANSPORT INC
TSDf EPA ID:	TXD077603371
Trans Name:	SAFETY-KLEEN SYSTEMS INC
TSDf Alt EPA ID:	Not reported
TSDf Alt Name:	Not reported
Waste Code Description:	343 - Unspecified organic liquid mixture
RCRA Code:	D001
Meth Code:	H141 - Storage, Bulking, And/Or Transfer Off Site--No Treatment/Reovery (H010-H129) Or (H131-H135)
Quantity Tons:	0.005
Waste Quantity:	10
Quantity Unit:	P
Additional Code 1:	Not reported
Additional Code 2:	Not reported
Additional Code 3:	Not reported
Additional Code 4:	Not reported
Additional Code 5:	Not reported
Shipment Date:	20121002
Creation Date:	8/17/2013 22:15:07
Receipt Date:	20121002
Manifest ID:	003074897SKS
Trans EPA ID:	TXR000081205
Trans Name:	SAFETY-KLEEN SYSTEMS
Trans 2 EPA ID:	Not reported
Trans 2 Name:	Not reported
TSDf EPA ID:	CAT000613976
Trans Name:	SAFETY-KLEEN SYSTEMS INC
TSDf Alt EPA ID:	Not reported
TSDf Alt Name:	Not reported
Waste Code Description:	134 - Aqueous solution with <10% total organic residues
RCRA Code:	Not reported
Meth Code:	H141 - Storage, Bulking, And/Or Transfer Off Site--No Treatment/Reovery (H010-H129) Or (H131-H135)
Quantity Tons:	0.084
Waste Quantity:	20
Quantity Unit:	G
Additional Code 1:	Not reported
Additional Code 2:	Not reported
Additional Code 3:	Not reported
Additional Code 4:	Not reported
Additional Code 5:	Not reported
Shipment Date:	20120906
Creation Date:	2/3/2013 22:15:07
Receipt Date:	20120906
Manifest ID:	003414696SKS

Map ID
Direction
Distance
Elevation

MAP FINDINGS

Site

Database(s)

EDR ID Number
EPA ID Number

PRO-DEX INC (Continued)

S113152465

Trans EPA ID: TXR000081205
Trans Name: SAFETY-KLEEN SYSTEMS
Trans 2 EPA ID: Not reported
Trans 2 Name: Not reported
TSDf EPA ID: CAT000613976
Trans Name: SAFETY-KLEEN SYSTEMS INC
TSDf Alt EPA ID: Not reported
TSDf Alt Name: Not reported
Waste Code Description: 134 - Aqueous solution with <10% total organic residues
RCRA Code: Not reported
Meth Code: H141 - Storage, Bulking, And/Or Transfer Off Site--No Treatment/Reovery (H010-H129) Or (H131-H135)

Quantity Tons: 0.084
Waste Quantity: 20
Quantity Unit: G
Additional Code 1: Not reported
Additional Code 2: Not reported
Additional Code 3: Not reported
Additional Code 4: Not reported
Additional Code 5: Not reported

CERS:

Name: PRO-DEX INC
Address: 2361 MCGAW AVE
City,State,Zip: IRVINE, CA 92614
Site ID: 435176
CERS ID: 10564042
CERS Description: Chemical Storage Facilities

Violations:

Site ID: 435176
Site Name: PRO-DEX INC
Violation Date: 12-09-2013
Citation: 22 CCR 12 66262.34(f) - California Code of Regulations, Title 22, Chapter 12, Section(s) 66262.34(f)
Violation Description: Failure to properly label hazardous waste accumulation containers with the following requirements: "Hazardous Waste", name and address of the generator, physical and chemical characteristics of the Hazardous Waste, and starting accumulation date.
Violation Notes: Returned to compliance on 01/06/2015. The storage cabinet of various small containers of hazardous waste and universal waste was not marked with the required identifying information. New labels were provided for use. Once corrected, please submit the attached certificate of return to compliance, signed and dated, to this Agency within 30 days.
Violation Division: Orange County Environmental Health
Violation Program: HW
Violation Source: CERS,

Site ID: 435176
Site Name: PRO-DEX INC
Violation Date: 12-08-2016
Citation: 22 CCR 12 66262.34(f) - California Code of Regulations, Title 22, Chapter 12, Section(s) 66262.34(f)
Violation Description: Failure to properly label hazardous waste accumulation containers and portable tanks with the following requirements: "Hazardous Waste", name and address of the generator, physical and chemical characteristics of the Hazardous Waste, and starting accumulation

Map ID
Direction
Distance
Elevation

MAP FINDINGS

Site

Database(s)

EDR ID Number
EPA ID Number

PRO-DEX INC (Continued)

S113152465

Violation Notes: date.
Returned to compliance on 12/22/2016. Small containers of discarded hazardous materials, non-emptied broken aerosols, and universal waste were stuffed mixed together inside a cabinet marked only hazardous waste. The accumulating hazardous waste must be marked with the required information. Designated bins or areas for waste accumulation may be used and marked with the required information. Once corrected, submit the attached certificate of return to compliance, signed and dated, to this Agency within 30 days. Also, the accumulating mixed together hazardous waste may not be compatible. Store hazardous waste so that possible hazards are prevented.

Violation Division: Orange County Environmental Health
Violation Program: HW
Violation Source: CERS,

Site ID: 435176
Site Name: PRO-DEX INC
Violation Date: 10-15-2019
Citation: 22 CCR 12 66262.40(a) - California Code of Regulations, Title 22, Chapter 12, Section(s) 66262.40(a)

Violation Description: Failure to keep a copy of each properly signed manifest for at least three years from the date the waste was accepted by the initial transporter. The manifest signed at the time the waste was accepted for transport shall be kept until receiving a signed copy from the designated facility which received the waste.

Violation Notes: Returned to compliance on 06/12/2020. Uniform Hazardous Waste Manifests were not available with the finalized signatures at the time of inspection. CORRECTIVE ACTION: Locate a copies of all finalized manifests and submit proof or copies to this office within 30 days.

Violation Division: Orange County Environmental Health
Violation Program: HW
Violation Source: CERS,

Site ID: 435176
Site Name: PRO-DEX INC
Violation Date: 10-15-2019
Citation: HSC 6.95 25508(a)(1) - California Health and Safety Code, Chapter 6.95, Section(s) 25508(a)(1)

Violation Description: Failure to complete and electronically submit hazardous material inventory information for all reportable hazardous materials on site at or above reportable quantities.

Violation Notes: Returned to compliance on 06/12/2020. OBSERVATION: The business failed to complete and electronically submit chemical inventory information for all reportable hazardous materials on site at or above reportable quantities. CORRECTIVE ACTION: Complete and electronically submit the chemical inventory information for all reportable hazardous materials on site at or above reportable quantities within 30 days.

Violation Division: Orange County Environmental Health
Violation Program: HMRRP
Violation Source: CERS,

Site ID: 435176
Site Name: PRO-DEX INC
Violation Date: 10-15-2019
Citation: 22 CCR 12 66262.40(c) - California Code of Regulations, Title 22, Chapter 12, Section(s) 66262.40(c)

Violation Description: Failure to keep records of any test results, waste analyses, or other

Map ID
Direction
Distance
Elevation

MAP FINDINGS

Site

Database(s)

EDR ID Number
EPA ID Number

PRO-DEX INC (Continued)

S113152465

Violations made in accordance with section 66262.11 for at least three years from the date that the waste was last sent to on-site or off-site treatment, storage, or disposal.

Violations Notes: Returned to compliance on 06/18/2020. Observed a bag of sandblasting dust attached to the sandblaster for the polishing of metal parts (stainless steel and aluminum). When asked about how the waste was handled an employee stated, "in the trash", when questioned further it was not clear if this was the regular trash or as a hazardous waste. Nothing was observed in the dumpsters at the site. I advised Mr. Pavlik to collect and analyze a waste sample of the sandblasting dust for hazardous waste properties in order to determine the waste classification and handle the waste stream appropriately. Do not dispose of the sandblasting waste in the regular trash until a waste determination has been made. Within 30 days provide proof to this office that the sample has been submitted for analysis at a State Certified Environmental Analytical Laboratory for hazardous properties and once the results are received please forward a copy to myself or this office for review.

Violations Division: Orange County Environmental Health
Violations Program: HW
Violations Source: CERS,

Site ID: 435176
Site Name: PRO-DEX INC
Violations Date: 12-09-2013
Citation: 22 CCR 12 66262.34(f) - California Code of Regulations, Title 22, Chapter 12, Section(s) 66262.34(f)

Violations Description: Failure to properly label hazardous waste accumulation containers with the following requirements: "Hazardous Waste", name and address of the generator, physical and chemical characteristics of the Hazardous Waste, and starting accumulation date.

Violations Notes: Returned to compliance on 01/06/2015. The oil / mop water waste storage drum was not marked with its beginning accumulation start date. Once corrected, please submit the attached certificate of return to compliance, signed and dated, to this Agency within 30 days.

Violations Division: Orange County Environmental Health
Violations Program: HW
Violations Source: CERS,

Site ID: 435176
Site Name: PRO-DEX INC
Violations Date: 12-09-2013
Citation: 22 CCR 12 66262.40(c) - California Code of Regulations, Title 22, Chapter 12, Section(s) 66262.40(c)

Violations Description: Failure to determine if the waste generated is a hazardous waste and to maintain analysis results for three years.

Violations Notes: Returned to compliance on 05/28/2014. The facility operations include metal component polishing. The materials polished were identified as stainless steel and aluminum alloy. The collected polishing dust waste was being handled as non-hazardous waste. The collected polishing dust waste was reportedly disposed of via the trash. Cease disposal of this waste into the trash immediately. Do not dispose of the waste until it has been determined by this agency to be non-hazardous. In order to make a hazardous waste determination, have a representative sample of the waste analyzed by a state certified lab for California regulated heavy metals (Title 22, CCR). Perform a Total Threshold Limit Concentration (TTLIC) analysis and if necessary, a Soluble Threshold

Map ID
Direction
Distance
Elevation

MAP FINDINGS

Site

Database(s)

EDR ID Number
EPA ID Number

PRO-DEX INC (Continued)

S113152465

Limit Concentration (STLC) analysis. Submit a copy of the lab analysis report to this Agency for evaluation and comment. If the waste is not analyzed or if the lab analysis results are above Title 22, CCR hazardous waste criteria; then the polishing dust [Truncated]

Violation Division: Orange County Environmental Health
Violation Program: HW
Violation Source: CERS,

Site ID: 435176
Site Name: PRO-DEX INC
Violation Date: 12-08-2016
Citation: 22 CCR 12 66262.40(a) - California Code of Regulations, Title 22, Chapter 12, Section(s) 66262.40(a)

Violation Description: Failure to keep a copy of each properly signed manifest for at least three years from the date the waste was accepted by the initial transporter. The manifest signed at the time the waste was accepted for transport shall be kept until receiving a signed copy from the designated facility which received the waste.

Violation Notes: Returned to compliance on 12/22/2016. The facility had incomplete hazardous waste removal. Their records showed no removals for 2016 except for 9-13 and 11-8. Records must be complete and available for inspection. Copies of signed off manifests for the beginning of 2016 were located and provided. Violation corrected.

Violation Division: Orange County Environmental Health
Violation Program: HW
Violation Source: CERS,

Site ID: 435176
Site Name: PRO-DEX INC
Violation Date: 12-09-2013
Citation: 22 CCR 12 66262.40(a) - California Code of Regulations, Title 22, Chapter 12, Section(s) 66262.40(a)

Violation Description: Failure to maintain uniform hazardous waste manifest, consolidated manifest, or bills of lading copies for three years.

Violation Notes: Returned to compliance on 05/22/2014. The signed off manifest copies for 003906044SKS (8-5-13) and 003709659SKS (8-5-13) were not available for inspection. The signed off copy documents your hazardous waste shipment receipt by the destination facility. Please obtain the missing copies for your records and have available for inspection. Please submit a copy of the missing records, along with the attached certificate of return to compliance, signed and dated, to this Agency within 30 days.

Violation Division: Orange County Environmental Health
Violation Program: HW
Violation Source: CERS,

Site ID: 435176
Site Name: PRO-DEX INC
Violation Date: 10-15-2019
Citation: 22 CCR 12 66262.11 - California Code of Regulations, Title 22, Chapter 12, Section(s) 66262.11

Violation Description: Failure to determine if wastes generated are hazardous waste by using generator knowledge or applying testing method.

Violation Notes: Returned to compliance on 06/18/2020. Observed a bag of sandblasting dust attached to the sandblaster for the polishing of metal parts (stainless steel and aluminum). When asked about how the waste was handled an employee stated, "in the trash", when questioned further it

Map ID
Direction
Distance
Elevation

MAP FINDINGS

Site

Database(s)

EDR ID Number
EPA ID Number

PRO-DEX INC (Continued)

S113152465

was not clear if this was the regular trash or as a hazardous waste. Nothing was observed in the dumpsters at the site. I advised Mr. Pavlik to collect and analyze a waste sample of the sandblasting dust for hazardous waste properties in order to determine the waste classification and handle the waste stream appropriately. Do not dispose of the sandblasting waste in the regular trash until a waste determination has been made. Within 30 days provide proof to this office that the sample has been submitted for analysis at a State Certified Environmental Analytical Laboratory for hazardous properties and once the results are received please forward a copy to myself or this office for review.

Violation Division: Orange County Environmental Health
Violation Program: HW
Violation Source: CERS,

Evaluation:

Eval General Type: Other/Unknown
Eval Date: 05-13-2014
Violations Found: No
Eval Type: Other, not routine, done by local agency

Eval Notes: From: Krall, Joyce Sent: Tuesday, May 13, 2014 1:54 PM To: 'Angel Domingo' Subject: RE: HAZARDOUS MATERIALS DISCLOSURE - ESUBMIT Hi Angel, Thank you for your email. The numbers in the parenthesis refer to the form s numbered boxes. All those boxes that you were supplying information in are numbered. Example: The state waste code box is marked 220 in the upper right hand corner. Four hazardous waste violations were cited during the December inspection of Pro-dex. Two were regarding hazardous waste storage identification, one was regarding obtaining the signed off manifest copy from the TSDF for of your shipment of hazardous waste, and one was cited to conduct a hazardous waste determination of the shop s polishing dust waste. How is Pro-dex handling their polishing dust waste? Please contact me if you should have any questions. Regards, Joyce Krall, REHS Hazardous Waste Specialist Environmental Health Department Orange County Health Care [Truncated]

Eval Division: Orange County Environmental Health
Eval Program: HMRRP
Eval Source: CERS,

Eval General Type: Other/Unknown
Eval Date: 06-12-2020
Violations Found: No
Eval Type: Other, not routine, done by local agency

Eval Notes: Met with Angel Domingo, Director of Compliance, to follow up on previous violations cited on 10/15/19. Discussed the violations and reviewed what was observed, we walked through the areas again to confirm if violations were still present. At the polishing station it was clear the oil/water mixture used in cleaning the metal parts was being managed properly as a hazardous waste. This was confirmed when I reviewed the hazardous waste manifests. The sandblasting dust was attached in bag filters to the sandblasting machines. The Aluminum and Stainless Steel parts are blasted with "beads" to polish the metal. The resulting dust waste is collected in bags attached to the machines. When I asked the employee's working in this area about the waste dust, he said they threw it in the trash. I did not observe any dust in the trash to confirm this. This is the second occurrence of possible illegal disposal activities. YOU HAVE 14 DAYS to perform a

Map ID
Direction
Distance
Elevation

MAP FINDINGS

Site

Database(s)

EDR ID Number
EPA ID Number

PRO-DEX INC (Continued)

S113152465

waste characterization on [Truncated]

Eval Division: Orange County Environmental Health
Eval Program: HW
Eval Source: CERS,

Eval General Type: Compliance Evaluation Inspection
Eval Date: 06-15-2015
Violations Found: No
Eval Type: Routine done by local agency
Eval Notes: On site to conduct a routine hazardous materials chemical inventory and business emergency plan inspection. Bleydi Boyd, document control coordinator, was present for the inspection and provided consent to inspect. The inspection was to confirm the facility s electronic hazardous materials disclosure and business emergency plan. We reviewed the facility s Hazardous material and waste inventory on site. We discussed the hazardous materials to be disclosed. We reviewed the locations of the required items to be mapped. This Agency had received the facility s electronic hazardous materials disclosure submittal for review. Revisions will be requested. Facility s electronic disclosure reported that annual employee emergency plan training is conducted. Employees are provided safety procedure training in the event of a release or a threatened release of hazardous material. Facility must begin keeping records of topics covered and employees trained, and have ready [Truncated]

Eval Division: Orange County Environmental Health
Eval Program: HMRRP
Eval Source: CERS,

Eval General Type: Other/Unknown
Eval Date: 06-29-2020
Violations Found: No
Eval Type: Other, not routine, done by local agency
Eval Notes: Based on an email with supporting documentation received on 6/18/20, the previous violations cited has been corrected. The site going forward will collect the Media bead blasting and polish dust from the collection bags and manage this as hazardous waste. This office will follow up to confirm that this process is being followed in 30 days. The violations have been corrected and the site is in compliance for the Hazardous Waste Program.

Eval Division: Orange County Environmental Health
Eval Program: HW
Eval Source: CERS,

Eval General Type: Other/Unknown
Eval Date: 07-01-2016
Violations Found: No
Eval Type: Other, not routine, done by local agency
Eval Notes: Jon Burton called and we worked on his esubmit submission.

Eval Division: Orange County Environmental Health
Eval Program: HMRRP
Eval Source: CERS,

Eval General Type: Compliance Evaluation Inspection
Eval Date: 10-15-2019
Violations Found: Yes
Eval Type: Routine done by local agency
Eval Notes: Met with Steven Pavlik, Regulatory Affairs Specialist and walked

Map ID
Direction
Distance
Elevation

MAP FINDINGS

Site

Database(s)

EDR ID Number
EPA ID Number

PRO-DEX INC (Continued)

S113152465

through the facility and around the perimeter. Observed that the hazardous materials stored at the site was consistent with the California Environmental Reporting System (CERS) submittal dated 3/19/19 with the exception of: - MSI 60, 2-55 gallon drums - Hocut795B, 1-55 gallon drum - Cutting oil stored in the machines - Coolant oil stored in the machines - Armakleen, 2-30 gallon drums Within 30 days please update the hazardous materials inventory in CERS and depict locations on the site map. Employees are trained.

Eval Division: Orange County Environmental Health
Eval Program: HMRRP
Eval Source: CERS,

Eval General Type: Compliance Evaluation Inspection
Eval Date: 10-27-2022
Violations Found: No
Eval Type: Routine done by local agency

Eval Notes: Met with Janet Halpert and walked through the facility and around the perimeter. Observed that the hazardous materials stored at the site was consistent with the California Environmental Reporting System (CERS) submittal dated 3/22. Employees are trained and records are kept. The business maintains the Emergency Response/Contingency Plan for the facility and access is on-line. The site is in compliance.

Eval Division: Orange County Environmental Health
Eval Program: HMRRP
Eval Source: CERS,

Eval General Type: Other/Unknown
Eval Date: 12-08-2016
Violations Found: No
Eval Type: Other, not routine, done by local agency

Eval Notes: Angel requested assistance on electronic submissions. We discussed status. I concurred to meet with her and review issues. I sent her an invite to CERS.

Eval Division: Orange County Environmental Health
Eval Program: HMRRP
Eval Source: CERS,

Eval General Type: Other/Unknown
Eval Date: 12-22-2016
Violations Found: No
Eval Type: Other, not routine, done by local agency

Eval Notes: From: Krall, Joyce Sent: Thursday, December 22, 2016 10:58 AM To: 'Rick Van Kirk' Subject: RE: Certificate of return to compliance Hello Rick, Thank you for your follow up. Attached is our report acknowledging compliance. Regarding the photo: The sharps used for glue application that Angel described (dried glue in the used sharps) were not a hazardous waste. However, sharps are not to be disposed of via the trash but must be sent to an appropriate disposal location. For information on disposal of sharps: <http://oclandfills.com/hazardous/disposal> > If the sharps are handled as a hazardous waste, the photo shows several improvements are needed for the storage container. The label must identify the hazardous waste's physical state and hazardous property (some labels have boxes to check - but yours do not so you would have to write it in.) Also, the maximum accumulation storage time for this waste would be one year using the satellite storage rule. It like [Truncated]

Eval Division: Orange County Environmental Health

Map ID
Direction
Distance
Elevation

MAP FINDINGS

Site

Database(s)

EDR ID Number
EPA ID Number

PRO-DEX INC (Continued)

S113152465

Eval Program: HW
Eval Source: CERS,

Eval General Type: Other/Unknown
Eval Date: 12-22-2016
Violations Found: No
Eval Type: Other, not routine, done by local agency
Eval Notes: From: Krall, Joyce Sent: Thursday, December 22, 2016 11:13 AM To: 'Rick Van Kirk' Subject: RE: HAZARDOUS WASTE AND HMBEP INSPECTIONS Hello Rick, I just checked CERS. The account status does report that you had signed in 12-21-16 @10:56am. However, there are no submittals on CERS for my review (?) CERS offers a help button to use if needed. Thank you, Joyce Krall From: Rick Van Kirk [mailto:Rick.VanKirk@pro-dex.com] Sent: Wednesday, December 21, 2016 11:13 AM To: Krall, Joyce Subject: RE: HAZARDOUS WASTE AND HMBEP INSPECTIONS Hello Joyce I think I have uploaded our updated Facility Map. When you get a chance can you please check and make sure I did so correctly? Thanks Rick

Eval Division: Orange County Environmental Health
Eval Program: HMRRP
Eval Source: CERS,

Eval General Type: Other/Unknown
Eval Date: 05-05-2014
Violations Found: No
Eval Type: Other, not routine, done by local agency
Eval Notes: E submitted hazardous materials forms reviewed and denied. Please revise BEP as follows and resubmit: Prevention - describe "SOP - Spill Handling" in regards to prevention, Mitigation - describe "SOP-Spill Handling" in regards to mitigation, Abatement - describe "SOP -Spill Handling" in regards to abatement Please revise hazardous materials disclosure forms as follows and resubmit: >confirm average daily amount of oil waste on site is the disclosed 6.6 gallons (217), >confirm maximum daily amount of oil waste on site is the disclosed 10 gallons (218), >provide waste code (220), >Provide %wt of hazardous component (226), >Provide CAS# of hazardous component (229) Please revise site map to include the following and resubmit: >site orientation (north), >loading areas, >internal roads, >storm drains and sewers, >emergency shutoff, >hazardous material and waste storage areas, >hazardous material and waste handling areas, >emergency response [Truncated]

Eval Division: Orange County Environmental Health
Eval Program: HMRRP
Eval Source: CERS,

Eval General Type: Other/Unknown
Eval Date: 05-05-2014
Violations Found: No
Eval Type: Other, not routine, done by local agency
Eval Notes: From: Krall, Joyce Sent: Monday, May 05, 2014 4:06 PM To: 'angel.domingo@pro-dex.com' Subject: HAZARDOUS MATERIALS DISCLOSURE - ESUBMIT Hello Angel, I ve completed review of Pro-Dex s hazardous materials inventory submittal. Several revisions are necessary for acceptance. Please access e submit, review, and re submit. What revisions are requested are identified there and also below: Please revise BEP as follows and resubmit: Prevention - describe "SOP - Spill Handling" in regards to prevention, Mitigation - describe "SOP-Spill

Map ID
Direction
Distance
Elevation

MAP FINDINGS

Site

Database(s)

EDR ID Number
EPA ID Number

PRO-DEX INC (Continued)

S113152465

Handling" in regards to mitigation, Abatement - describe "SOP -Spill Handling" in regards to abatement Please revise hazardous materials disclosure forms as follows and resubmit: >confirm average daily amount of oil waste on site is the disclosed 6.6 gallons (217), >confirm maximum daily amount of oil waste on site is the disclosed 10 gallons (218), >provide waste code (220), >Provide %wt of hazardous component (226), >Provide [Truncated]

Eval Division: Orange County Environmental Health
Eval Program: HMRRP
Eval Source: CERS,

Eval General Type: Other/Unknown
Eval Date: 05-05-2014
Violations Found: No
Eval Type: Other, not routine, done by local agency
Eval Notes: status check. violations open. report printed for on site follow up.
Eval Division: Orange County Environmental Health
Eval Program: HW
Eval Source: CERS,

Eval General Type: Other/Unknown
Eval Date: 05-28-2014
Violations Found: No
Eval Type: Other, not routine, done by local agency
Eval Notes: From: Krall, Joyce Sent: Wednesday, May 28, 2014 2:18 PM To: 'Angel Domingo' Subject: RE: OC Health_request for signed manifests Hi Angel, Thank you for your follow up. It's my understanding that the hazardous polishing dust waste was being collected in the outside drum attached to the dust collector. Is that correct? So far, two violations were corrected. Two violations were not. Please review the attached report. Please follow up on the items marked >>. Please contact me if you should have any questions. Regards, Joyce Krall, REHS Hazardous Waste Specialist Environmental Health Department Orange County Health Care Agency 1241 E. Dyer Rd., Suite 120 Santa Ana, CA 92705-5611 jkrall@ochca.com 714 640-9685 (cell) 714-754-1768 (FAX) -----Original Message----- From: Angel Domingo [mailto:angel.domingo@pro-dex.com] Sent: Friday, May 23, 2014 8:46 AM To: Krall, Joyce Subject: OC Health_request for signed manifests Hi Joyce, I heard [Truncated]

Eval Division: Orange County Environmental Health
Eval Program: HW
Eval Source: CERS,

Eval General Type: Other/Unknown
Eval Date: 06-27-2016
Violations Found: No
Eval Type: Other, not routine, done by local agency
Eval Notes: Johnathan called to discuss requested revisions. He is picking up the assignment to get Prodex into compliance. I checked ESubmit. Very sub par submission was declined 6-15. An on site inspection had been conducted. Requested revisions were detailed in ESubmit and in an email sent to pro dex 6-15.

Eval Division: Orange County Environmental Health
Eval Program: HMRRP
Eval Source: CERS,

Eval General Type: Other/Unknown
Eval Date: 05-22-2014

Map ID
Direction
Distance
Elevation

MAP FINDINGS

Site

Database(s)

EDR ID Number
EPA ID Number

PRO-DEX INC (Continued)

S113152465

Violations Found: No
Eval Type: Other, not routine, done by local agency
Eval Notes: On site for a re inspection. Rick Boyd, director of manufacturing was present and allowed access to inspect. Inspection was to confirm the correction of the hazardous waste violations cited 12-9-13. Angel Domingo had informed me that the polishing dust waste would be handled as hazardous waste. Violation (W001) was corrected. Copies of the missing signed off manifests were provided. Violation (W038) was corrected. The unmarked small storage containers of hazardous waste and universal waste, which were located in a storage cabinet were reportedly removed under manifest. >>Please provide a copy of this document to this Agency for our review. This will correct violation (W013). Violation (W010) was not corrected. Drums storing oil / mop water were not marked with the accumulation start date of waste storage. Each container storing hazardous waste must be marked with the start date of the container's waste accumulation. We reviewed this requirement. The director [Truncated]

Eval Division: Orange County Environmental Health
Eval Program: HW
Eval Source: CERS,

Eval General Type: Other/Unknown
Eval Date: 06-12-2020
Violations Found: No
Eval Type: Other, not routine, done by local agency
Eval Notes: Met with Angel Domingo, Director of Compliance, to follow up on previous violations cited on 10/15/19. The 2019 California Environmental Reporting System (CERS) submittal dated 3/19/19, was not corrected and the 2020 CERS submittal has not been completed. Discussed the violations and reviewed what hazardous materials are stored on-site. Assisted the business with the completion of the submittal and added a new person to manage CERS. Corrected the CERS submittal violations at the site. The site is in compliance. Employees are trained and records are kept. Please note: Annual certification of CERS information is due between January 1 and March 1 each year. Please resubmit on CERS: Every year between January 1 and March 1, AND Within 30 days of change of ownerships, changes in chemical quantities of over 100%, or any new chemicals above the reporting threshold. Hazardous materials must be reported if the business handles an amount equal to or [Truncated]

Eval Division: Orange County Environmental Health
Eval Program: HMRRP
Eval Source: CERS,

Eval General Type: Other/Unknown
Eval Date: 06-18-2015
Violations Found: No
Eval Type: Other, not routine, done by local agency
Eval Notes: Facility's hazardous materials disclosure was reviewed on e-submit and denied. On site inspection was conducted. Revisions required for accurate disclosure. Please address the following and re-submit. > Hazardous materials and hazardous waste must be disclosed if handled or stored on site in quantities equal to or more than 55 gallons of a liquid, 500 pounds of a solid, or 200 cu ft. of a gas. Note: Some compressed gases (hazards due to simple asphyxiation) have reporting threshold of 1000 cu ft. Extremely hazardous substances (EHS) must be reported if the EHS on site at any given time exceed their respective

MAP FINDINGS

PRO-DEX INC (Continued)

S113152465

threshold planning quantity (TPQ), or basic quantities, whichever is less. > Disclose the oil that was on site above disclosure thresholds. Drums of various oils were in the side room, the outside fenced enclosure, and within machine reservoirs. > Disclose the 55 gallon drum of metal finishing compound stored on site, > Oil waste was disclosed at a maximum daily [Truncated]

Eval Division: Orange County Environmental Health
 Eval Program: HMRRP
 Eval Source: CERS,

Eval General Type: Other/Unknown
 Eval Date: 06-18-2015
 Violations Found: No
 Eval Type: Other, not routine, done by local agency
 Eval Notes:

From: Krall, Joyce Sent: Thursday, June 18, 2015 4:26 PM To: 'Angel Domingo' Subject: HAZARDOUS MATERIAL DISCLOSURE / E-SUBMIT Hello Angel, Thank you for Pro-dex s hazardous materials disclosure on e-submit. Several revisions are required for an accurate disclosure. The requested revisions are identified on e-submit and also below. Please address the following and re-submit. > Hazardous materials and hazardous waste must be disclosed if handled or stored on site in quantities equal to or more than 55 gallons of a liquid, 500 pounds of a solid, or 200 cu ft. of a gas. Note: Some compressed gases (hazards due to simple asphyxiation) have reporting threshold of 1000 cu ft. Extremely hazardous substances (EHS) must be reported if the EHS on site at any given time exceed their respective threshold planning quantity (TPQ), or basic quantities, whichever is less. > Disclose the oil that was on site above disclosure thresholds. Drums of various oils were in the [Truncated]

Eval Division: Orange County Environmental Health
 Eval Program: HMRRP
 Eval Source: CERS,

Eval General Type: Compliance Evaluation Inspection
 Eval Date: 10-27-2022
 Violations Found: No
 Eval Type: Routine done by local agency
 Eval Notes:

Met with Janet Halpert and walked through the facility and checked trash receptacles. Observed that the hazardous wastes stored at the site: - Non-RCRA Oil/Water, 5-55 gallon drums - Non-RCRA Parts Washer, 1-30 gallon drum - Sandblasting Waste Dust, 1-bag attached to unit - Baghouse waste, 1-55 gallon drum attached to unit Observed a polishing station for metal parts using soap/water mixture, employees reportedly dispose of the waste water into the hazardous waste drums labeled Non-RCRA Oil/Water, please make sure this continues and does not get disposed of down the sewer drain. Please note, if you dispose of any waste liquid down the sewer drain, a discharge permit from the Sanitation District may be required. Observed a bag of sandblasting dust attached to the sandblaster for the polishing of metal parts (stainless steel and aluminum) labeled hazardous waste. Observed a 55-gallon drum connected to a baghouse waste collection system, labeled as hazardous waste. Reviewed the hazard

Eval Division: Orange County Environmental Health
 Eval Program: HW
 Eval Source: CERS,

Eval General Type: Compliance Evaluation Inspection

Map ID
Direction
Distance
Elevation

MAP FINDINGS

Site

Database(s)

EDR ID Number
EPA ID Number

PRO-DEX INC (Continued)

S113152465

Eval Date: 12-08-2016
Violations Found: No
Eval Type: Routine done by local agency
Eval Notes: On site to conduct a routine hazardous materials chemical inventory and business emergency plan (HMBEP) inspection. Angel Domingo, director of Q A and regulatory affairs, was present for the inspection and provided consent to inspect. We reviewed the facility s Hazardous material and hazardous waste inventory on site. We discussed the locations of the required items to be mapped and hazardous materials to be disclosed. We reviewed the disclosure thresholds for hazardous materials and hazardous waste handled or stored on site, which is: 55 gallons of a liquid, 500 pounds of a solid, 200 cubic feet of a gas (exception: 1000 cubic feet for a gas whose hazard is due to simple asphyxiation). We discussed the disclosure threshold for a hazardous materials that are classified solely as an irritant or sensitizer for the purpose of 8 CCR 5194, which is 550 gallons for a liquid and 5000 pounds for a solid. The facility will be using CERS (California [Truncated]

Eval Division: Orange County Environmental Health
Eval Program: HMRRP
Eval Source: CERS,

Eval General Type: Compliance Evaluation Inspection
Eval Date: 12-08-2016
Violations Found: Yes
Eval Type: Routine done by local agency
Eval Notes: On site for a routine hazardous waste inspection. Angel Domingo, director of Q A and regulatory affairs, was present for the inspection and provided consent to inspect. The facility s operations and the waste generated were discussed. The inspection included a walk behind the building. I did not observe hazardous waste in the facility's trash or as run off on the ground. The storage of the shop's hazardous waste, including universal waste, was inspected. We reviewed the required information to be marked on containers storing hazardous waste and containers storing universal waste. We discussed an acceptable practice for the accumulation storage of small containers of various hazardous wastes. We discussed the proper handling practice for waste sharps. The facility used sharps in glue application. The waste sharps contained dried glue residual. These waste sharps were not a hazardous waste. However, sharps are not to be disposed of in the solid waste but must [Truncated]

Eval Division: Orange County Environmental Health
Eval Program: HW
Eval Source: CERS,

Eval General Type: Other/Unknown
Eval Date: 11-28-2016
Violations Found: No
Eval Type: Other, not routine, done by local agency
Eval Notes: reviewed history in prep for inspection. No open violations.

Eval Division: Orange County Environmental Health
Eval Program: HW
Eval Source: CERS,

Eval General Type: Other/Unknown
Eval Date: 12-09-2016
Violations Found: No

Map ID
Direction
Distance
Elevation

MAP FINDINGS

Site

Database(s)

EDR ID Number
EPA ID Number

PRO-DEX INC (Continued)

S113152465

Eval Type: Other, not routine, done by local agency
Eval Notes: onsite records seemed incomplete. looked into manifests on state's website,
Eval Division: Orange County Environmental Health
Eval Program: HW
Eval Source: CERS,
Eval General Type: Compliance Evaluation Inspection
Eval Date: 12-09-2013
Violations Found: Yes
Eval Type: Routine done by local agency
Eval Notes: On site for a routine hazardous waste inspection. Angel Domingo, quality systems regulatory affairs manager, was present for the inspection and provided consent to inspect. The facility's operations and the waste generated were discussed. The inspection included a walk of the facility's outside perimeter and its trash storage areas. I did not observe hazardous waste in the facility's trash or as run off on the ground. The storage of the shop's hazardous waste was inspected. The storage containers were closed and labeled with the required information, except as noted above. The manifests and receipts for the removal of the facility's hazardous waste were on site and available for inspection. The records for the last year were reviewed. The facility had a business emergency plan, which contained spill response directions and emergency contact numbers. report PDF to angel.domingo@pro-dex.com
Eval Division: Orange County Environmental Health
Eval Program: HW
Eval Source: CERS,
Eval General Type: Other/Unknown
Eval Date: 12-20-2016
Violations Found: No
Eval Type: Other, not routine, done by local agency
Eval Notes: From: Krall, Joyce Sent: Tuesday, December 20, 2016 3:23 PM To: 'Rick Van Kirk' Subject: RE: HAZARDOUS WASTE AND HMBEP INSPECTIONS done From: Rick Van Kirk [mailto:Rick.VanKirk@pro-dex.com] Sent: Tuesday, December 20, 2016 3:05 PM To: Krall, Joyce Subject: Re: HAZARDOUS WASTE AND HMBEP INSPECTIONS President 949 769 3214 Thx Sent from my iPhone On Dec 20, 2016, at 3:03 PM, Krall, Joyce <JKrall@ochca.com> wrote: I just need your: - Position title and contact phone number. From: Rick Van Kirk [mailto:Rick.VanKirk@pro-dex.com] Sent: Tuesday, December 20, 2016 2:52 PM To: Krall, Joyce Subject: Re: HAZARDOUS WASTE AND HMBEP INSPECTIONS That would be great, thank you Sent from my iPhone On Dec 20, 2016, at 1:21 PM, Krall, Joyce <JKrall@ochca.com> wrote: Hello Rick, Do you want me to send you an invitation from CERS to sign up as a user for Pro-dex? That would mean both you and Angel can submit on CERS. From: Rick Van Kirk [Truncated]
Eval Division: Orange County Environmental Health
Eval Program: HMRRP
Eval Source: CERS,
Eval General Type: Other/Unknown
Eval Date: 01-06-2015
Violations Found: No
Eval Type: Other, not routine, done by local agency
Eval Notes: Status check. Angel Domingo corrected all violations by submitting the requested documents via email 6-3-14. W013 and W010 were corrected.

Map ID
Direction
Distance
Elevation

MAP FINDINGS

Site

Database(s)

EDR ID Number
EPA ID Number

PRO-DEX INC (Continued)

S113152465

Eval Division: Orange County Environmental Health
Eval Program: HW
Eval Source: CERS,

Eval General Type: Other/Unknown
Eval Date: 05-02-2014
Violations Found: No
Eval Type: Other, not routine, done by local agency
Eval Notes: began review of e submitted haz mat and BEP docs

Eval Division: Orange County Environmental Health
Eval Program: HMRRP
Eval Source: CERS,

Eval General Type: Other/Unknown
Eval Date: 05-13-2014
Violations Found: No
Eval Type: Other, not routine, done by local agency
Eval Notes: From: Angel Domingo [mailto:angel.domingo@pro-dex.com] Sent: Tuesday, May 13, 2014 2:32 PM To: Krall, Joyce Subject: RE: HAZARDOUS MATERIALS DISCLOSURE - E-SUBMIT Hi Joyce, We will be wasting out the polishing dust for now. In the future, we will likely figure out the cost of the testing to see and compare it to wasting to see which is more advantageous. The copies of the signed off manifest are available (attached) and the storage identification is going to be handled with 1) physical marking 2) procedure update 3) training. Thanks for the feedback. The e-submit website is not intuitive (at least for me). We are working on getting the items updated per your feedback/review. I may need to ping you again for assistance when it comes to completing and submitting everything. Otherwise, hope you are doing well. Best, Angel From: Krall, Joyce Sent: Tuesday, May 13, 2014 1:54 PM To: 'Angel Domingo' Subject: RE: HAZARDOUS MATERIALS DISCLOSURE - [Truncated]

Eval Division: Orange County Environmental Health
Eval Program: HW
Eval Source: CERS,

Eval General Type: Other/Unknown
Eval Date: 06-15-2015
Violations Found: No
Eval Type: Other, not routine, done by local agency
Eval Notes: Reviewed facility's hazardous materials disclosure on e-submit. No changes from denied submission.

Eval Division: Orange County Environmental Health
Eval Program: HMRRP
Eval Source: CERS,

Eval General Type: Other/Unknown
Eval Date: 06-16-2015
Violations Found: No
Eval Type: Other, not routine, done by local agency
Eval Notes: Looked into composition and possible exemptions for disclosure of various oils. Left message for Angel to call. Five 55 G drums of oil was stored in side room. Approx. 10 more drums of unknowns were visible in an outside fenced area. Machinery in use had oil reservoirs. Questions: 1) capacity of oil reservoirs of machines? 2) Identity of hazardous materials stored in outside fenced area? Comments prepared on e-submit for submission denial. On site

Map ID
Direction
Distance
Elevation

MAP FINDINGS

Site

Database(s)

EDR ID Number
EPA ID Number

PRO-DEX INC (Continued)

S113152465

inspection was conducted. Revisions required for accurate disclosure. Please address the following and re-submit. > Hazardous materials and hazardous waste must be disclosed if handled or stored on site in quantities equal to or more than 55 gallons of a liquid, 500 pounds of a solid, or 200 cu ft. of a gas. Note: Some compressed gases (hazards due to simple asphyxiation) have reporting threshold of 1000 cu ft. Extremely hazardous substances (EHS) must be reported if the EHS on site at any given time exceed their [Truncated]

Eval Division: Orange County Environmental Health
Eval Program: HMRRP
Eval Source: CERS,

Eval General Type: Other/Unknown
Eval Date: 07-01-2016
Violations Found: No
Eval Type: Other, not routine, done by local agency
Eval Notes:

reviewed their submission history.. Reviewed the SDS that he emailed over requesting assistance for. From: Krall, Joyce Sent: Friday, July 01, 2016 10:36 AM To: 'Jonathan Burton' Subject: RE: <http://occupainfo.com/> Hello Jonathan, Thank you for the SDS. The following is my suggestion to assist you in completing this material s inventory form. The composition identified 2 groups of chemicals, each at 25 60 %WT. The groups are further detailed as a mixture of chemicals, each identified with their respective CAS#s, at unconfirmed and variable %WT. To keep it simple and representative: Select 5 components to complete hazardous components table. I noticed that the two chemical groups contain the same 7 chemicals in each of their lists. Select 5 of those identified and use them to fill in your table. The maximum WT % in the SDS s section 3 was identified as 60%. Each component of the composition may be stated to be 12 WT% (which is 60% divided by 5). Also, [Truncated]

Eval Division: Orange County Environmental Health
Eval Program: HMRRP
Eval Source: CERS,

Eval General Type: Other/Unknown
Eval Date: 10-05-2016
Violations Found: No
Eval Type: Other, not routine, done by local agency
Eval Notes:

status check showed A01 was conducted 6-15. ESubmit check showed last submittal was on 3-7-15, rejected 6-18-15 with comments: "On site inspection was conducted. Revisions required for accurate disclosure. Please address the following and re-submit. > Hazardous materials and hazardous waste must be disclosed if handled or stored on site in quantities equal to or more than 55 gallons of a liquid, 500 pounds of a solid, or 200 cu ft. of a gas. Note: Some compressed gases (hazards due to simple asphyxiation) have reporting threshold of 1000 cu ft. Extremely hazardous substances (EHS) must be reported if the EHS on site at any given time exceed their respective threshold planning quantity (TPQ), or basic quantities, whichever is less. > Disclose the oil that was on site above disclosure thresholds. Drums of various oils were in the side room, the outside fenced enclosure, and within machine reservoirs. > Disclose the 55 gallon drum of metal finishing compound stored on [Truncated]

Eval Division: Orange County Environmental Health
Eval Program: HMRRP
Eval Source: CERS,

Map ID
Direction
Distance
Elevation

MAP FINDINGS

Site

Database(s)

EDR ID Number
EPA ID Number

PRO-DEX INC (Continued)

S113152465

Eval General Type: Compliance Evaluation Inspection
Eval Date: 10-15-2019
Violations Found: Yes
Eval Type: Routine done by local agency
Eval Notes: Met with Steven Pavlik, Regulatory Affairs Specialist and walked through the facility and checked trash receptacles. Observed that the hazardous wastes stored at the site: - Non-RCRA Oil/Water, 5-55 gallon drums - Non-RCRA Parts Washer, 2-30 gallon drum - Sandblasting Waste Dust, 1-bag attached to unit - Baghouse waste, 1-55 gallon drum attached to unit Observed a polishing station for metal parts using soap/water mixture, employees reportedly dispose of the waste water into the hazardous waste drums labeled Non-RCRA Oil/Water, please make sure this continues and does not get disposed of down the sewer drain. You have the option to test the waste waster for hazardous properties to determine the waste classification as hazardous versus non-hazardous, and can therefore, manage the waste appropriately. Please note, despite the waste classification, if you dispose of any waste liquid down the sewer drain, a discharge permit from the Sanitation District may be [Truncated]

Eval Division: Orange County Environmental Health
Eval Program: HW
Eval Source: CERS,

Eval General Type: Other/Unknown
Eval Date: 12-06-2016
Violations Found: No
Eval Type: Other, not routine, done by local agency
Eval Notes: reviewed program comments and esubmit / cers for status in prep for inspection

Eval Division: Orange County Environmental Health
Eval Program: HMRRP
Eval Source: CERS,

Eval General Type: Other/Unknown
Eval Date: 12-08-2016
Violations Found: No
Eval Type: Other, not routine, done by local agency
Eval Notes: On site to conduct a routine un announced inspection. Angel, QA manager, requested that I return at a latter time because she wanted to have an opportunity to consult with me on HMBEP issues. She was available at 2 pm. I had brought HMBEP data with me because I was aware that they were HMBEP out of compliance. I concurred.

Eval Division: Orange County Environmental Health
Eval Program: HW
Eval Source: CERS,

Eval General Type: Other/Unknown
Eval Date: 12-09-2016
Violations Found: No
Eval Type: Other, not routine, done by local agency
Eval Notes: Not reported

Eval Division: Orange County Environmental Health
Eval Program: HW
Eval Source: CERS,

Eval General Type: Other/Unknown
Eval Date: 12-22-2016

Map ID
Direction
Distance
Elevation

MAP FINDINGS

Site

Database(s)

EDR ID Number
EPA ID Number

PRO-DEX INC (Continued)

S113152465

Violations Found: No
Eval Type: Other, not routine, done by local agency
Eval Notes: This Agency received the facility's certificate of return to compliance, signed and dated 12-21-16. The hazardous waste violation (1400) cited on the 12-8-16 inspection report, was certified corrected by the facility. ...
Eval Division: Orange County Environmental Health
Eval Program: HW
Eval Source: CERS,

Coordinates:
Site ID: 435176
Facility Name: PRO-DEX INC
Env Int Type Code: HMBP
Program ID: 10564042
Coord Name: Not reported
Ref Point Type Desc: Center of a facility or station.,
Latitude: 33.689850
Longitude: -117.839700

Affiliation:
Affiliation Type Desc: Identification Signer
Entity Name: Angel Domingo
Entity Title: Dir Compliance
Affiliation Address: Not reported
Affiliation City: Not reported
Affiliation State: Not reported
Affiliation Country: Not reported
Affiliation Zip: Not reported
Affiliation Phone: ,

Affiliation Type Desc: Document Preparer
Entity Name: Angel Domingo
Entity Title: Not reported
Affiliation Address: Not reported
Affiliation City: Not reported
Affiliation State: Not reported
Affiliation Country: Not reported
Affiliation Zip: Not reported
Affiliation Phone: ,

Affiliation Type Desc: Facility Mailing Address
Entity Name: Mailing Address
Entity Title: Not reported
Affiliation Address: 2361 McGaw Ave
Affiliation City: IRVINE
Affiliation State: CA
Affiliation Country: Not reported
Affiliation Zip: 92614
Affiliation Phone: ,

Affiliation Type Desc: Property Owner
Entity Name: Irvine Business Properties
Entity Title: Not reported
Affiliation Address: 3334 E Coast Hwy
Affiliation City: Corona Del Mar

Map ID
Direction
Distance
Elevation

MAP FINDINGS

Site

Database(s)

EDR ID Number
EPA ID Number

PRO-DEX INC (Continued)

S113152465

Affiliation State: CA
Affiliation Country: United States
Affiliation Zip: 92625
Affiliation Phone: (949) 421-6241,

Affiliation Type Desc: CUPA District
Entity Name: Orange County Env Health
Entity Title: Not reported
Affiliation Address: 1241 East Dyer RoadSuite 120
Affiliation City: Santa Ana
Affiliation State: CA
Affiliation Country: Not reported
Affiliation Zip: 92705-5611
Affiliation Phone: (714) 433-6406,

Affiliation Type Desc: Environmental Contact
Entity Name: Angel Domingo
Entity Title: Not reported
Affiliation Address: 2361 McGaw Ave
Affiliation City: irvine
Affiliation State: CA
Affiliation Country: Not reported
Affiliation Zip: 92614
Affiliation Phone: ,

Affiliation Type Desc: Legal Owner
Entity Name: Pro-dex, Inc
Entity Title: Not reported
Affiliation Address: 2361 McGaw Ave
Affiliation City: irvine
Affiliation State: CA
Affiliation Country: United States
Affiliation Zip: 92614
Affiliation Phone: (949) 769-3200,

Affiliation Type Desc: Operator
Entity Name: Pro-dex, Inc
Entity Title: Not reported
Affiliation Address: Not reported
Affiliation City: Not reported
Affiliation State: Not reported
Affiliation Country: Not reported
Affiliation Zip: Not reported
Affiliation Phone: (949) 769-3200,

Affiliation Type Desc: Parent Corporation
Entity Name: PRO-DEX INC
Entity Title: Not reported
Affiliation Address: Not reported
Affiliation City: Not reported
Affiliation State: Not reported
Affiliation Country: Not reported
Affiliation Zip: Not reported
Affiliation Phone: ,

Map ID
 Direction
 Distance
 Elevation

MAP FINDINGS

Site

Database(s)

EDR ID Number
 EPA ID Number

B21
SW
 < 1/8
 0.032 mi.
 167 ft.

PRO-DEX INC
2361 MCGAW AVE
IRVINE, CA 92614

Site 3 of 4 in cluster B

FINDS 1024684600
ECHO N/A
PFAS ECHO

Relative:
Lower

FINDS:
 Registry ID: 110070472994

Actual:
39 ft.

Click Here for FRS Facility Detail Report:

Environmental Interest/Information System:

The Resource Conservation and Recovery Act Information System (RCRAInfo) is EPA's comprehensive information system in support of the Resource Conservation and Recovery Act (RCRA) of 1976 and the Hazardous and Solid Waste Amendments (HSWA) of 1984. It tracks many types of information about generators, transporters, treaters, storers, and disposers of hazardous waste.

Click this hyperlink while viewing on your computer to access additional FINDS: detail in the EDR Site Report.

ECHO:

Envid: 1024684600
 Registry ID: 110070472994
 DFR URL: <http://echo.epa.gov/detailed-facility-report?fid=110070472994>
 Name: PRO-DEX INC
 Address: 2361 MCGAW AVE
 City,State,Zip: IRVINE, CA 92614

PFAS ECHO:

Name: PRO-DEX INC
 Address: Not reported
 City,State,Zip: IRVINE, CA
 Latitude: 33.689228
 Longitude: -117.839860
 Count: 1
 County: ORANGE
 Status: Active
 Region: 09
 Industry: Metal Machinery Mfg
 ECHO Facility Report: <https://echo.epa.gov/detailed-facility-report?fid=110070472994>
 Facility Percent Minority: 64.955
 Facility Derived Tribes: -
 Facility Population: 5353.98
 EPA Programs: RCRA
 Federal Facility: No
 Federal Agency: -
 Facility FIPS Code: 06059
 Facility Indian Country Flag: N
 Facility Collection Method: GDT-ADDRESS MATCHING (GEOCODING)
 Facility Derived HUC: 18070204
 Facility Derived WBD: 180702040103
 Facility Derived CD113: 45
 Facility Derived CB2010: 060590755151120
 Facility Major Flag: -
 Facility Active Flag: Y
 Facility Inspection Count: 0
 Facility Date Last Inspection: -
 Facility Days Last Inspection: -

Map ID
 Direction
 Distance
 Elevation

MAP FINDINGS

Site

Database(s)

EDR ID Number
 EPA ID Number

PRO-DEX INC (Continued)

1024684600

Facility Informal Count:	0
Facility Date Last Informal Action:	-
Facility Formal Action Count:	0
Facility Date Last Formal Action:	-
Facility Total Penalties:	0
Facility Penalty Count:	-
Facility Date Last Penalty:	-
Facility Last Penalty AMT:	-
Facility QTRS With NC:	0
Facility Programs With SNC:	0
Facility Compliance Status:	No Violation Identified
Facility SNC Flag:	N
AIR Flag:	N
NPDES Flag:	N
SDWIS Flag:	N
RCRA Flag:	Y
TRI Flag:	N
GHG Flag:	N
AIR IDS:	-
CAA Permit Types:	-
CAA NAICS:	-
CAA SICS:	-
NPDES IDS:	-
CWA Permit Types:	-
CWA NAICS:	-
CWA SICS:	-
RCRA IDS:	CAL000332089
RCRA Permit Types:	Other
RCRA NAICS:	339112
SDWA IDS:	-
SDWA System Types:	-
SDWA Compliance Status:	-
SDWA SNC Flag:	N
TRI IDS:	-
TRI Releases Transfers:	-
TRI On Site Releases:	-
TRI Off Site Transfers:	-
TRI Reporter:	-
Facility IMP Water Flag:	-
EJSCREEN Flag US:	Y
EJSCREEN Report:	https://ejscreen.epa.gov/mapper/mobile/EJSCREEN_mobile.aspx?geometry=%7B%22x%22:-117.83986,%22y%22:33.689228,%22spatialReference%22:%7B%22wkid%22:4326%7D%7D&unit=9035&areatype=&areaid=&basemap=streets&distance=1

B22
SW
 < 1/8
 0.032 mi.
 167 ft.

PRO-DEX INC
2361 MCGAW AVE
IRVINE, CA 92614
Site 4 of 4 in cluster B

RCRA NonGen / NLR **1024820076**
CAL000332089

Relative:
Lower
Actual:
39 ft.

RCRA Listings:
 Date Form Received by Agency: 20221109
 Handler Name: Pro-Dex Inc
 Handler Address: 2361 MCGAW AVE
 Handler City,State,Zip: IRVINE, CA 92614-5831
 EPA ID: CAL000332089
 Contact Name: JANET RUBIN-HALPERT

Map ID
Direction
Distance
Elevation

MAP FINDINGS

Site

Database(s)

EDR ID Number
EPA ID Number

PRO-DEX INC (Continued)

1024820076

Contact Address:	2361 MCGAW AVE
Contact City,State,Zip:	IRVINE, CA 92614
Contact Telephone:	949-769-3278
Contact Fax:	949-769-3281
Contact Email:	JANET.HALPERT@PRO-DEX.COM
Contact Title:	Not reported
EPA Region:	09
Land Type:	Other
Federal Waste Generator Description:	Not a generator, verified
Non-Notifier:	Not reported
Biennial Report Cycle:	Not reported
Accessibility:	Not reported
Active Site Indicator:	Handler Activities
State District Owner:	Not reported
State District:	Not reported
Mailing Address:	2361 MCGAW AVE
Mailing City,State,Zip:	IRVINE, CA 92614-5831
Owner Name:	Pro-Dex Inc
Owner Type:	Other
Operator Name:	Janet Rubin-Halpert
Operator Type:	Other
Short-Term Generator Activity:	No
Importer Activity:	No
Mixed Waste Generator:	No
Transporter Activity:	No
Transfer Facility Activity:	No
Recycler Activity with Storage:	No
Small Quantity On-Site Burner Exemption:	No
Smelting Melting and Refining Furnace Exemption:	No
Underground Injection Control:	No
Off-Site Waste Receipt:	No
Universal Waste Indicator:	Yes
Universal Waste Destination Facility:	Yes
Federal Universal Waste:	No
Active Site State-Reg Handler:	---
Federal Facility Indicator:	Not reported
Hazardous Secondary Material Indicator:	N
Sub-Part K Indicator:	Not reported
2018 GPRC Permit Baseline:	Not on the Baseline
2018 GPRC Renewals Baseline:	Not on the Baseline
202 GPRC Corrective Action Baseline:	No
Subject to Corrective Action Universe:	No
Non-TSDFs Where RCRA CA has Been Imposed Universe:	No
Corrective Action Priority Ranking:	No NCAPS ranking
Environmental Control Indicator:	No
Institutional Control Indicator:	No
Human Exposure Controls Indicator:	N/A
Groundwater Controls Indicator:	N/A
Significant Non-Complier Universe:	No
Unaddressed Significant Non-Complier Universe:	No
Addressed Significant Non-Complier Universe:	No
Significant Non-Complier With a Compliance Schedule Universe:	No
Financial Assurance Required:	Not reported
Handler Date of Last Change:	20221110
Recognized Trader-Importer:	No
Recognized Trader-Exporter:	No
Importer of Spent Lead Acid Batteries:	No

Map ID
Direction
Distance
Elevation

MAP FINDINGS

Site

Database(s)

EDR ID Number
EPA ID Number

PRO-DEX INC (Continued)

1024820076

Exporter of Spent Lead Acid Batteries: No
Recycler Activity Without Storage: No
Manifest Broker: No
Sub-Part P Indicator: No

Handler - Owner Operator:

Owner/Operator Indicator: Operator
Owner/Operator Name: STEVEN PAVLIK
Legal Status: Other
Date Became Current: Not reported
Date Ended Current: Not reported
Owner/Operator Address: 2361 MCGAW AVE
Owner/Operator City,State,Zip: IRVINE, CA 92614
Owner/Operator Telephone: 949-769-3227
Owner/Operator Telephone Ext: Not reported
Owner/Operator Fax: Not reported
Owner/Operator Email: Not reported

Owner/Operator Indicator: Owner
Owner/Operator Name: PRO-DEX INC
Legal Status: Other
Date Became Current: Not reported
Date Ended Current: Not reported
Owner/Operator Address: 2361 MCGAW AVE
Owner/Operator City,State,Zip: IRVINE, CA 92614-5831
Owner/Operator Telephone: 800-562-6204
Owner/Operator Telephone Ext: Not reported
Owner/Operator Fax: Not reported
Owner/Operator Email: Not reported

Owner/Operator Indicator: Owner
Owner/Operator Name: PRO-DEX INC
Legal Status: Other
Date Became Current: 20221109
Date Ended Current: Not reported
Owner/Operator Address: 2361 MCGAW AVE
Owner/Operator City,State,Zip: IRVINE, CA 92614-5831
Owner/Operator Telephone: 800-562-6204
Owner/Operator Telephone Ext: Not reported
Owner/Operator Fax: Not reported
Owner/Operator Email: ANGEL.DOMINGO@PRO-DEX.COM

Owner/Operator Indicator: Operator
Owner/Operator Name: JANET RUBIN-HALPERT
Legal Status: Other
Date Became Current: 20221109
Date Ended Current: Not reported
Owner/Operator Address: 2361 MCGAW AVE
Owner/Operator City,State,Zip: IRVINE, CA 92614
Owner/Operator Telephone: 949-769-3278
Owner/Operator Telephone Ext: Not reported
Owner/Operator Fax: Not reported
Owner/Operator Email: JANET.HALPERT@PRO-DEX.COM

Historic Generators:

Map ID
Direction
Distance
Elevation

MAP FINDINGS

Site

Database(s)

EDR ID Number
EPA ID Number

PRO-DEX INC (Continued)

1024820076

Receive Date: 20080425
Handler Name: PRO-DEX INC
Federal Waste Generator Description: Not a generator, verified
State District Owner: Not reported
Large Quantity Handler of Universal Waste: No
Recognized Trader Importer: No
Recognized Trader Exporter: No
Spent Lead Acid Battery Importer: No
Spent Lead Acid Battery Exporter: No
Current Record: No
Non Storage Recycler Activity: Not reported
Electronic Manifest Broker: Not reported

Receive Date: 20221109
Handler Name: PRO-DEX INC
Federal Waste Generator Description: Not a generator, verified
State District Owner: Not reported
Large Quantity Handler of Universal Waste: No
Recognized Trader Importer: No
Recognized Trader Exporter: No
Spent Lead Acid Battery Importer: No
Spent Lead Acid Battery Exporter: No
Current Record: Yes
Non Storage Recycler Activity: No
Electronic Manifest Broker: No

List of NAICS Codes and Descriptions:

NAICS Code: 339112
NAICS Description: SURGICAL AND MEDICAL INSTRUMENT MANUFACTURING

Facility Has Received Notices of Violations:

Violations: No Violations Found

Evaluation Action Summary:

Evaluations: No Evaluations Found

G23
SSW
< 1/8
0.038 mi.
200 ft.

GREAT LAKES CHEMICAL CORP
17641 DERION
IRVINE, CA

CA CPS-SLIC S108542974
N/A

Site 1 of 7 in cluster G

Relative:
Lower
Actual:
39 ft.

SLIC REG 8:
Name: GREAT LAKES CHEMICAL CORP
Address: 17641 DERION
City: IRVINE
Type: Soil and Groundwater
Facility Status: 6
Staff: MGC
Substance: PEST/SOLV
Lead Agency: Regional Board
Location Code: Not reported
Thomas Bros Code: Not reported

Map ID
Direction
Distance
Elevation

MAP FINDINGS

Site

Database(s)

EDR ID Number
EPA ID Number

H24
SW
< 1/8
0.038 mi.
201 ft.

KELMSCOTT COMMUNICATIONS
IRVINE, CA
Site 1 of 5 in cluster H

PFAS ECHO 1027375244
N/A

Relative:
Lower
Actual:
38 ft.

PFAS ECHO:
Name: KELMSCOTT COMMUNICATIONS
Address: Not reported
City,State,Zip: IRVINE, CA
Latitude: 33.684760
Longitude: -117.842610
Count: 1
County: ORANGE COUNTY
Status: Inactive
Region: 09
Industry: Printing
ECHO Facility Report: <https://echo.epa.gov/detailed-facility-report?fid=110070095289>
Facility Percent Minority: 62.166
Facility Derived Tribes: -
Facility Population: 5090.71
EPA Programs: CWA
Federal Facility: No
Federal Agency: -
Facility FIPS Code: 06059
Facility Indian Country Flag: N
Facility Collection Method: -
Facility Derived HUC: 18070204
Facility Derived WBD: 180702040103
Facility Derived CD113: 45
Facility Derived CB2010: 060590755151145
Facility Major Flag: -
Facility Active Flag: Y
Facility Inspection Count: 0
Facility Date Last Inspection: -
Facility Days Last Inspection: -
Facility Informal Count: 1
Facility Date Last Informal Action: 10/26/2020
Facility Formal Action Count: 0
Facility Date Last Formal Action: -
Facility Total Penalties: 0
Facility Penalty Count: -
Facility Date Last Penalty: -
Facility Last Penalty AMT: -
Facility QTRS With NC: 6
Facility Programs With SNC: 0
Facility Compliance Status: No Violation Identified
Facility SNC Flag: N
AIR Flag: N
NPDES Flag: Y
SDWIS Flag: N
RCRA Flag: N
TRI Flag: N
GHG Flag: N
AIR IDS: -
CAA Permit Types: -
CAA NAICS: -
CAA SICS: -
NPDES IDS: CAZ462710

Map ID
 Direction
 Distance
 Elevation

MAP FINDINGS

Site

Database(s)

EDR ID Number
 EPA ID Number

KELMSCOTT COMMUNICATIONS (Continued)

1027375244

CWA Permit Types:	Minor
CWA NAICS:	-
CWA SICs:	2752
RCRA IDS:	-
RCRA Permit Types:	-
RCRA NAICS:	-
SDWA IDS:	-
SDWA System Types:	-
SDWA Compliance Status:	-
SDWA SNC Flag:	N
TRI IDS:	-
TRI Releases Transfers:	-
TRI On Site Releases:	-
TRI Off Site Transfers:	-
TRI Reporter:	-
Facility IMP Water Flag:	-
EJSCREEN Flag US:	N
EJSCREEN Report:	https://ejscreen.epa.gov/mapper/mobile/EJSCREEN_mobile.aspx?geometry=%7B%22x%22:-117.84261,%22y%22:33.68476,%22spatialReference%22:%7B%22wkid%22:4326%7D%7D&unit=9035&areatype=&areaid=&basemap=streets&distance=1

**I25
 SW
 < 1/8
 0.040 mi.
 209 ft.**

**THEROX INC
 17500 CARTWRIGHT RD STE 100
 IRVINE, CA 92614**

**RCRA NonGen / NLR 1024817318
 CAL000321140**

Site 1 of 2 in cluster I

**Relative:
 Lower
 Actual:
 38 ft.**

RCRA Listings:	
Date Form Received by Agency:	20070621
Handler Name:	Therox Inc
Handler Address:	17500 CARTWRIGHT RD STE 100
Handler City,State,Zip:	IRVINE, CA 92614-5846
EPA ID:	CAL000321140
Contact Name:	JOHN GILKERSON/DIR MFG & OPS
Contact Address:	17500 CARTWRIGHT RD STE 100
Contact City,State,Zip:	IRVINE, CA 92614
Contact Telephone:	949-757-1999
Contact Fax:	949-757-1989
Contact Email:	JGILKERSON@THEROX.COM
Contact Title:	Not reported
EPA Region:	09
Land Type:	Not reported
Federal Waste Generator Description:	Not a generator, verified
Non-Notifier:	Not reported
Biennial Report Cycle:	Not reported
Accessibility:	Not reported
Active Site Indicator:	Handler Activities
State District Owner:	Not reported
State District:	Not reported
Mailing Address:	17500 CARTWRIGHT RD STE 100
Mailing City,State,Zip:	IRVINE, CA 92614-5846
Owner Name:	Therox Inc
Owner Type:	Other
Operator Name:	John Gilkerson/Dir Mfg & Ops
Operator Type:	Other
Short-Term Generator Activity:	No
Importer Activity:	No
Mixed Waste Generator:	No

Map ID
 Direction
 Distance
 Elevation

MAP FINDINGS

Site

Database(s)

EDR ID Number
 EPA ID Number

THEROX INC (Continued)

1024817318

Transporter Activity:	No
Transfer Facility Activity:	No
Recycler Activity with Storage:	No
Small Quantity On-Site Burner Exemption:	No
Smelting Melting and Refining Furnace Exemption:	No
Underground Injection Control:	No
Off-Site Waste Receipt:	No
Universal Waste Indicator:	Yes
Universal Waste Destination Facility:	Yes
Federal Universal Waste:	No
Active Site State-Reg Handler:	---
Federal Facility Indicator:	Not reported
Hazardous Secondary Material Indicator:	N
Sub-Part K Indicator:	Not reported
2018 GPRC Permit Baseline:	Not on the Baseline
2018 GPRC Renewals Baseline:	Not on the Baseline
202 GPRC Corrective Action Baseline:	No
Subject to Corrective Action Universe:	No
Non-TSDFs Where RCRA CA has Been Imposed Universe:	No
Corrective Action Priority Ranking:	No NCAPS ranking
Environmental Control Indicator:	No
Institutional Control Indicator:	No
Human Exposure Controls Indicator:	N/A
Groundwater Controls Indicator:	N/A
Significant Non-Complier Universe:	No
Unaddressed Significant Non-Complier Universe:	No
Addressed Significant Non-Complier Universe:	No
Significant Non-Complier With a Compliance Schedule Universe:	No
Financial Assurance Required:	Not reported
Handler Date of Last Change:	20180905
Recognized Trader-Importer:	No
Recognized Trader-Exporter:	No
Importer of Spent Lead Acid Batteries:	No
Exporter of Spent Lead Acid Batteries:	No
Recycler Activity Without Storage:	No
Manifest Broker:	No
Sub-Part P Indicator:	No

Handler - Owner Operator:

Owner/Operator Indicator:	Operator
Owner/Operator Name:	JOHN GILKERSON/DIR MFG & OPS
Legal Status:	Other
Date Became Current:	Not reported
Date Ended Current:	Not reported
Owner/Operator Address:	17500 CARTWRIGHT RD STE 100
Owner/Operator City,State,Zip:	IRVINE, CA 92614
Owner/Operator Telephone:	949-757-1999
Owner/Operator Telephone Ext:	Not reported
Owner/Operator Fax:	Not reported
Owner/Operator Email:	Not reported

Owner/Operator Indicator:	Owner
Owner/Operator Name:	THEROX INC
Legal Status:	Other
Date Became Current:	Not reported
Date Ended Current:	Not reported

Map ID
Direction
Distance
Elevation

MAP FINDINGS

Site

Database(s)

EDR ID Number
EPA ID Number

THEROX INC (Continued)

1024817318

Owner/Operator Address: 17500 CARTWRIGHT RD STE 100
Owner/Operator City,State,Zip: IRVINE, CA 92614-5846
Owner/Operator Telephone: 949-757-1999
Owner/Operator Telephone Ext: Not reported
Owner/Operator Fax: Not reported
Owner/Operator Email: Not reported

Historic Generators:

Receive Date: 20070621
Handler Name: THEROX INC
Federal Waste Generator Description: Not a generator, verified
State District Owner: Not reported
Large Quantity Handler of Universal Waste: No
Recognized Trader Importer: No
Recognized Trader Exporter: No
Spent Lead Acid Battery Importer: No
Spent Lead Acid Battery Exporter: No
Current Record: Yes
Non Storage Recycler Activity: Not reported
Electronic Manifest Broker: Not reported

List of NAICS Codes and Descriptions:

NAICS Code: 339112
NAICS Description: SURGICAL AND MEDICAL INSTRUMENT MANUFACTURING

Facility Has Received Notices of Violations:

Violations: No Violations Found

Evaluation Action Summary:

Evaluations: No Evaluations Found

I26
SW
< 1/8
0.040 mi.
209 ft.

THEROX INC
17500 CARTWRIGHT RD STE 100
IRVINE, CA 92614
Site 2 of 2 in cluster I

FINDS 1024679173
ECHO N/A
PFAS ECHO

Relative:
Lower
Actual:
38 ft.

FINDS:
Registry ID: 110070467567

[Click Here for FRS Facility Detail Report:](#)

Environmental Interest/Information System:

The Resource Conservation and Recovery Act Information System (RCRAInfo) is EPA's comprehensive information system in support of the Resource Conservation and Recovery Act (RCRA) of 1976 and the Hazardous and Solid Waste Amendments (HSWA) of 1984. It tracks many types of information about generators, transporters, treaters, storers, and disposers of hazardous waste.

[Click this hyperlink](#) while viewing on your computer to access additional FINDS: detail in the EDR Site Report.

ECHO:

Envid: 1024679173
Registry ID: 110070467567

Map ID
Direction
Distance
Elevation

MAP FINDINGS

Site

Database(s)

EDR ID Number
EPA ID Number

THEROX INC (Continued)

1024679173

DFR URL: <http://echo.epa.gov/detailed-facility-report?fid=110070467567>
Name: THEROX INC
Address: 17500 CARTWRIGHT RD STE 100
City,State,Zip: IRVINE, CA 92614

PFAS ECHO:

Name: THEROX INC
Address: Not reported
City,State,Zip: IRVINE, CA
Latitude: 33.685906
Longitude: -117.842904
Count: 1
County: ORANGE
Status: Active
Region: 09
Industry: Metal Machinery Mfg
ECHO Facility Report: <https://echo.epa.gov/detailed-facility-report?fid=110070467567>
Facility Percent Minority: 63.188
Facility Derived Tribes: -
Facility Population: 5160.07
EPA Programs: RCRA
Federal Facility: No
Federal Agency: -
Facility FIPS Code: 06059
Facility Indian Country Flag: N
Facility Collection Method: GDT-ADDRESS MATCHING (GEOCODING)
Facility Derived HUC: 18070204
Facility Derived WBD: 180702040103
Facility Derived CD113: 45
Facility Derived CB2010: 060590755151145
Facility Major Flag: -
Facility Active Flag: Y
Facility Inspection Count: 0
Facility Date Last Inspection: -
Facility Days Last Inspection: -
Facility Informal Count: 0
Facility Date Last Informal Action: -
Facility Formal Action Count: 0
Facility Date Last Formal Action: -
Facility Total Penalties: 0
Facility Penalty Count: -
Facility Date Last Penalty: -
Facility Last Penalty AMT: -
Facility QTRS With NC: 0
Facility Programs With SNC: 0
Facility Compliance Status: No Violation Identified
Facility SNC Flag: N
AIR Flag: N
NPDES Flag: N
SDWIS Flag: N
RCRA Flag: Y
TRI Flag: N
GHG Flag: N
AIR IDS: -
CAA Permit Types: -
CAA NAICS: -
CAA SICs: -

Map ID
 Direction
 Distance
 Elevation

MAP FINDINGS

Site

Database(s)

EDR ID Number
 EPA ID Number

THEROX INC (Continued)

1024679173

NPDES IDS:	-
CWA Permit Types:	-
CWA NAICS:	-
CWA SICS:	-
RCRA IDS:	CAL000321140
RCRA Permit Types:	Other
RCRA NAICS:	339112
SDWA IDS:	-
SDWA System Types:	-
SDWA Compliance Status:	-
SDWA SNC Flag:	N
TRI IDS:	-
TRI Releases Transfers:	-
TRI On Site Releases:	-
TRI Off Site Transfers:	-
TRI Reporter:	-
Facility IMP Water Flag:	-
EJSCREEN Flag US:	N
EJSCREEN Report:	https://ejscreen.epa.gov/mapper/mobile/EJSCREEN_mobile.aspx?geometry=%7B%22x%22:-117.842904,%22y%22:33.685906,%22spatialReference%22:%7B%22wkid%22:4326%7D%7D&unit=9035&areatype=&areaid=&basemap=streets&distance=1

J27
NE
 < 1/8
 0.041 mi.
 214 ft.

BOOSTER FUELS INC
2345 BARRANCA PARKWAY
TUSTIN, CA 92782
 Site 1 of 9 in cluster J

RCRA NonGen / NLR **1026491365**
CAL000456115

Relative:
Higher
Actual:
 43 ft.

RCRA Listings:	
Date Form Received by Agency:	20230113
Handler Name:	Booster Fuels Inc
Handler Address:	2345 BARRANCA PARKWAY
Handler City,State,Zip:	TUSTIN, CA 92782
EPA ID:	CAL000456115
Contact Name:	MICHAEL KIESTER
Contact Address:	2160 KRUSE DR.
Contact City,State,Zip:	SAN JOSE, CA 95131-0000
Contact Telephone:	405-922-2295
Contact Fax:	Not reported
Contact Email:	MICHAEL.KIESTER@BOOSTERFUELS.COM
Contact Title:	Not reported
EPA Region:	09
Land Type:	Private
Federal Waste Generator Description:	Not a generator, verified
Non-Notifier:	Not reported
Biennial Report Cycle:	Not reported
Accessibility:	Not reported
Active Site Indicator:	Not reported
State District Owner:	Not reported
State District:	Not reported
Mailing Address:	1840 GATEWAY DRIVE
Mailing City,State,Zip:	SAN MATEO, CA 94010-5182
Owner Name:	Tyler Raugh
Owner Type:	Other
Operator Name:	Michael Kiester
Operator Type:	Other
Short-Term Generator Activity:	No

Map ID
 Direction
 Distance
 Elevation

MAP FINDINGS

Site

Database(s)

EDR ID Number
 EPA ID Number

BOOSTER FUELS INC (Continued)

1026491365

Importer Activity:	No
Mixed Waste Generator:	No
Transporter Activity:	No
Transfer Facility Activity:	No
Recycler Activity with Storage:	No
Small Quantity On-Site Burner Exemption:	No
Smelting Melting and Refining Furnace Exemption:	No
Underground Injection Control:	No
Off-Site Waste Receipt:	No
Universal Waste Indicator:	No
Universal Waste Destination Facility:	No
Federal Universal Waste:	No
Active Site State-Reg Handler:	---
Federal Facility Indicator:	Not reported
Hazardous Secondary Material Indicator:	N
Sub-Part K Indicator:	Not reported
2018 GPRC Permit Baseline:	Not on the Baseline
2018 GPRC Renewals Baseline:	Not on the Baseline
202 GPRC Corrective Action Baseline:	No
Subject to Corrective Action Universe:	No
Non-TSDFs Where RCRA CA has Been Imposed Universe:	No
Corrective Action Priority Ranking:	No NCAPS ranking
Environmental Control Indicator:	No
Institutional Control Indicator:	No
Human Exposure Controls Indicator:	N/A
Groundwater Controls Indicator:	N/A
Significant Non-Complier Universe:	No
Unaddressed Significant Non-Complier Universe:	No
Addressed Significant Non-Complier Universe:	No
Significant Non-Complier With a Compliance Schedule Universe:	No
Financial Assurance Required:	Not reported
Handler Date of Last Change:	20230113
Recognized Trader-Importer:	No
Recognized Trader-Exporter:	No
Importer of Spent Lead Acid Batteries:	No
Exporter of Spent Lead Acid Batteries:	No
Recycler Activity Without Storage:	No
Manifest Broker:	No
Sub-Part P Indicator:	No

Handler - Owner Operator:

Owner/Operator Indicator:	Owner
Owner/Operator Name: TYLER RAUGH	
Legal Status:	Other
Date Became Current:	Not reported
Date Ended Current:	Not reported
Owner/Operator Address:	1840 GATEWAY DRIVE
Owner/Operator City,State,Zip:	SAN MATEO, CA 94404-0000
Owner/Operator Telephone:	405-922-2295
Owner/Operator Telephone Ext:	Not reported
Owner/Operator Fax:	Not reported
Owner/Operator Email:	Not reported

Owner/Operator Indicator:	Owner
Owner/Operator Name: TYLER RAUGH	
Legal Status:	Other

Map ID
Direction
Distance
Elevation

MAP FINDINGS

Site

Database(s)

EDR ID Number
EPA ID Number

BOOSTER FUELS INC (Continued)

1026491365

Date Became Current: Not reported
Date Ended Current: Not reported
Owner/Operator Address: 1840 GATEWAY DRIVE
Owner/Operator City,State,Zip: SAN MATEO, CA 94404-0000
Owner/Operator Telephone: 405-922-2295
Owner/Operator Telephone Ext: Not reported
Owner/Operator Fax: Not reported
Owner/Operator Email: Not reported

Owner/Operator Indicator: Operator
Owner/Operator Name: MICHAEL KIESTER
Legal Status: Other
Date Became Current: Not reported
Date Ended Current: Not reported
Owner/Operator Address: 2160 KRUSE DR.
Owner/Operator City,State,Zip: SAN JOSE, CA 95131-0000
Owner/Operator Telephone: 405-922-2295
Owner/Operator Telephone Ext: Not reported
Owner/Operator Fax: Not reported
Owner/Operator Email: Not reported

Owner/Operator Indicator: Operator
Owner/Operator Name: MICHAEL KIESTER
Legal Status: Other
Date Became Current: Not reported
Date Ended Current: Not reported
Owner/Operator Address: 2160 KRUSE DR.
Owner/Operator City,State,Zip: SAN JOSE, CA 95131-0000
Owner/Operator Telephone: 405-922-2295
Owner/Operator Telephone Ext: Not reported
Owner/Operator Fax: Not reported
Owner/Operator Email: Not reported

Historic Generators:

Receive Date: 20200810
Handler Name: BOOSTER FUELS INC
Federal Waste Generator Description: Not a generator, verified
State District Owner: Not reported
Large Quantity Handler of Universal Waste: No
Recognized Trader Importer: No
Recognized Trader Exporter: No
Spent Lead Acid Battery Importer: No
Spent Lead Acid Battery Exporter: No
Current Record: No
Non Storage Recycler Activity: Not reported
Electronic Manifest Broker: Not reported

Receive Date: 20230113
Handler Name: BOOSTER FUELS INC
Federal Waste Generator Description: Not a generator, verified
State District Owner: Not reported
Large Quantity Handler of Universal Waste: No
Recognized Trader Importer: No
Recognized Trader Exporter: No
Spent Lead Acid Battery Importer: No
Spent Lead Acid Battery Exporter: No
Current Record: Yes

Map ID
 Direction
 Distance
 Elevation

MAP FINDINGS

Site

Database(s)

EDR ID Number
 EPA ID Number

BOOSTER FUELS INC (Continued)

1026491365

Non Storage Recycler Activity: No
 Electronic Manifest Broker: No

List of NAICS Codes and Descriptions:

NAICS Code: 425120
 NAICS Description: WHOLESALE TRADE AGENTS AND BROKERS

Facility Has Received Notices of Violations:

Violations: No Violations Found

Evaluation Action Summary:

Evaluations: No Evaluations Found

**J28
 NE
 < 1/8
 0.041 mi.
 214 ft.**

**BOOSTER FUELS
 2345 BARRANCA PARKWAY
 TUSTIN, CA 92782**

RCRA NonGen / NLR

**1026043898
 CAC003050152**

Site 2 of 9 in cluster J

**Relative:
 Higher
 Actual:
 43 ft.**

RCRA Listings:

Date Form Received by Agency: 20200109
 Handler Name: Booster Fuels
 Handler Address: 2345 BARRANCA PARKWAY
 Handler City,State,Zip: TUSTIN, CA 92782
 EPA ID: CAC003050152
 Contact Name: NATE KARAGHOSSIAN
 Contact Address: 2345 BARRANCA PARKWAY
 Contact City,State,Zip: TUSTIN, CA 92782
 Contact Telephone: 714-318-6688
 Contact Fax: Not reported
 Contact Email: PVEGA@ENVLOGS.COM
 Contact Title: Not reported
 EPA Region: 09
 Land Type: Not reported
 Federal Waste Generator Description: Not a generator, verified
 Non-Notifier: Not reported
 Biennial Report Cycle: Not reported
 Accessibility: Not reported
 Active Site Indicator: Not reported
 State District Owner: Not reported
 State District: Not reported
 Mailing Address: 2345 BARRANCA PARKWAY
 Mailing City,State,Zip: TUSTIN, CA 92782
 Owner Name: Booster Fuels
 Owner Type: Other
 Operator Name: Nate Karaghossian
 Operator Type: Other
 Short-Term Generator Activity: No
 Importer Activity: No
 Mixed Waste Generator: No
 Transporter Activity: No
 Transfer Facility Activity: No
 Recycler Activity with Storage: No
 Small Quantity On-Site Burner Exemption: No
 Smelting Melting and Refining Furnace Exemption: No

Map ID
 Direction
 Distance
 Elevation

MAP FINDINGS

Site

Database(s)

EDR ID Number
 EPA ID Number

BOOSTER FUELS (Continued)

1026043898

Underground Injection Control:	No
Off-Site Waste Receipt:	No
Universal Waste Indicator:	No
Universal Waste Destination Facility:	No
Federal Universal Waste:	No
Active Site State-Reg Handler:	---
Federal Facility Indicator:	Not reported
Hazardous Secondary Material Indicator:	N
Sub-Part K Indicator:	Not reported
2018 GPRA Permit Baseline:	Not on the Baseline
2018 GPRA Renewals Baseline:	Not on the Baseline
202 GPRA Corrective Action Baseline:	No
Subject to Corrective Action Universe:	No
Non-TSDFs Where RCRA CA has Been Imposed Universe:	No
Corrective Action Priority Ranking:	No NCAPS ranking
Environmental Control Indicator:	No
Institutional Control Indicator:	No
Human Exposure Controls Indicator:	N/A
Groundwater Controls Indicator:	N/A
Significant Non-Complier Universe:	No
Unaddressed Significant Non-Complier Universe:	No
Addressed Significant Non-Complier Universe:	No
Significant Non-Complier With a Compliance Schedule Universe:	No
Financial Assurance Required:	Not reported
Handler Date of Last Change:	20200210
Recognized Trader-Importer:	No
Recognized Trader-Exporter:	No
Importer of Spent Lead Acid Batteries:	No
Exporter of Spent Lead Acid Batteries:	No
Recycler Activity Without Storage:	No
Manifest Broker:	No
Sub-Part P Indicator:	No

Handler - Owner Operator:

Owner/Operator Indicator:	Owner
Owner/Operator Name:	BOOSTER FUELS
Legal Status:	Other
Date Became Current:	Not reported
Date Ended Current:	Not reported
Owner/Operator Address:	2345 BARRANCA PARKWAY
Owner/Operator City,State,Zip:	TUSTIN, CA 92782
Owner/Operator Telephone:	714-318-6688
Owner/Operator Telephone Ext:	Not reported
Owner/Operator Fax:	Not reported
Owner/Operator Email:	Not reported

Owner/Operator Indicator:	Operator
Owner/Operator Name:	NATE KARAGHOSSIAN
Legal Status:	Other
Date Became Current:	Not reported
Date Ended Current:	Not reported
Owner/Operator Address:	2345 BARRANCA PARKWAY
Owner/Operator City,State,Zip:	TUSTIN, CA 92782
Owner/Operator Telephone:	714-318-6688
Owner/Operator Telephone Ext:	Not reported
Owner/Operator Fax:	Not reported

Map ID
 Direction
 Distance
 Elevation

MAP FINDINGS

Site

Database(s)

EDR ID Number
 EPA ID Number

BOOSTER FUELS (Continued)

1026043898

Owner/Operator Email: Not reported

Historic Generators:
 Receive Date: 20200109
 Handler Name: BOOSTER FUELS
 Federal Waste Generator Description: Not a generator, verified
 State District Owner: Not reported
 Large Quantity Handler of Universal Waste: No
 Recognized Trader Importer: No
 Recognized Trader Exporter: No
 Spent Lead Acid Battery Importer: No
 Spent Lead Acid Battery Exporter: No
 Current Record: Yes
 Non Storage Recycler Activity: Not reported
 Electronic Manifest Broker: Not reported

List of NAICS Codes and Descriptions:
 NAICS Code: 56299
 NAICS Description: ALL OTHER WASTE MANAGEMENT SERVICES

Facility Has Received Notices of Violations:
 Violations: No Violations Found

Evaluation Action Summary:
 Evaluations: No Evaluations Found

J29
 NE
 < 1/8
 0.041 mi.
 214 ft.

BOOSTER FUELS
2345 BARRANCA PARKWAY
TUSTIN, CA 92782

RCRA NonGen / NLR

1024779159
CAC002999107

Site 3 of 9 in cluster J

Relative:
 Higher
 Actual:
 43 ft.

RCRA Listings:
 Date Form Received by Agency: 20190131
 Handler Name: Booster Fuels
 Handler Address: 2345 BARRANCA PARKWAY
 Handler City,State,Zip: TUSTIN, CA 92782
 EPA ID: CAC002999107
 Contact Name: CHARLIE COBB
 Contact Address: 2345 BARRANCA PARKWAY
 Contact City,State,Zip: TUSTIN, CA 92782
 Contact Telephone: 206-384-3034
 Contact Fax: Not reported
 Contact Email: KEILAH@ENVLOGS.COM
 Contact Title: Not reported
 EPA Region: 09
 Land Type: Not reported
 Federal Waste Generator Description: Not a generator, verified
 Non-Notifier: Not reported
 Biennial Report Cycle: Not reported
 Accessibility: Not reported
 Active Site Indicator: Handler Activities
 State District Owner: Not reported
 State District: Not reported
 Mailing Address: 2345 BARRANCA PARKWAY

Map ID
 Direction
 Distance
 Elevation

MAP FINDINGS

Site

Database(s)

EDR ID Number
 EPA ID Number

BOOSTER FUELS (Continued)

1024779159

Mailing City,State,Zip:	TUSTIN, CA 92782
Owner Name:	Booster Fuels
Owner Type:	Other
Operator Name:	Charlie Cobb
Operator Type:	Other
Short-Term Generator Activity:	No
Importer Activity:	No
Mixed Waste Generator:	No
Transporter Activity:	No
Transfer Facility Activity:	No
Recycler Activity with Storage:	No
Small Quantity On-Site Burner Exemption:	No
Smelting Melting and Refining Furnace Exemption:	No
Underground Injection Control:	No
Off-Site Waste Receipt:	No
Universal Waste Indicator:	Yes
Universal Waste Destination Facility:	Yes
Federal Universal Waste:	No
Active Site State-Reg Handler:	---
Federal Facility Indicator:	Not reported
Hazardous Secondary Material Indicator:	N
Sub-Part K Indicator:	Not reported
2018 GPRA Permit Baseline:	Not on the Baseline
2018 GPRA Renewals Baseline:	Not on the Baseline
202 GPRA Corrective Action Baseline:	No
Subject to Corrective Action Universe:	No
Non-TSDFs Where RCRA CA has Been Imposed Universe:	No
Corrective Action Priority Ranking:	No NCAPS ranking
Environmental Control Indicator:	No
Institutional Control Indicator:	No
Human Exposure Controls Indicator:	N/A
Groundwater Controls Indicator:	N/A
Significant Non-Complier Universe:	No
Unaddressed Significant Non-Complier Universe:	No
Addressed Significant Non-Complier Universe:	No
Significant Non-Complier With a Compliance Schedule Universe:	No
Financial Assurance Required:	Not reported
Handler Date of Last Change:	20190222
Recognized Trader-Importer:	No
Recognized Trader-Exporter:	No
Importer of Spent Lead Acid Batteries:	No
Exporter of Spent Lead Acid Batteries:	No
Recycler Activity Without Storage:	No
Manifest Broker:	No
Sub-Part P Indicator:	No

Handler - Owner Operator:

Owner/Operator Indicator:	Operator
Owner/Operator Name: CHARLIE COBB	
Legal Status:	Other
Date Became Current:	Not reported
Date Ended Current:	Not reported
Owner/Operator Address:	2345 BARRANCA PARKWAY
Owner/Operator City,State,Zip:	TUSTIN, CA 92782
Owner/Operator Telephone:	206-384-3034
Owner/Operator Telephone Ext:	Not reported

Map ID
 Direction
 Distance
 Elevation

MAP FINDINGS

Site

Database(s)

EDR ID Number
 EPA ID Number

BOOSTER FUELS (Continued)

1024779159

Owner/Operator Fax:	Not reported
Owner/Operator Email:	Not reported
Owner/Operator Indicator:	Owner
Owner/Operator Name:	BOOSTER FUELS
Legal Status:	Other
Date Became Current:	Not reported
Date Ended Current:	Not reported
Owner/Operator Address:	2345 BARRANCA PARKWAY
Owner/Operator City,State,Zip:	TUSTIN, CA 92782
Owner/Operator Telephone:	206-384-3034
Owner/Operator Telephone Ext:	Not reported
Owner/Operator Fax:	Not reported
Owner/Operator Email:	Not reported
Historic Generators:	
Receive Date:	20190131
Handler Name:	BOOSTER FUELS
Federal Waste Generator Description:	Not a generator, verified
State District Owner:	Not reported
Large Quantity Handler of Universal Waste:	No
Recognized Trader Importer:	No
Recognized Trader Exporter:	No
Spent Lead Acid Battery Importer:	No
Spent Lead Acid Battery Exporter:	No
Current Record:	Yes
Non Storage Recycler Activity:	Not reported
Electronic Manifest Broker:	Not reported
List of NAICS Codes and Descriptions:	
NAICS Code:	56299
NAICS Description:	ALL OTHER WASTE MANAGEMENT SERVICES
Facility Has Received Notices of Violations:	
Violations:	No Violations Found
Evaluation Action Summary:	
Evaluations:	No Evaluations Found

J30
 NE
 < 1/8
 0.041 mi.
 214 ft.

BOOSTER FUELS
2345 BARRANCA PARKWAY
TUSTIN, CA 92782

RCRA NonGen / NLR **1025853222**
CAC003033426

Site 4 of 9 in cluster J

Relative:
Higher
Actual:
43 ft.

RCRA Listings:	
Date Form Received by Agency:	20190911
Handler Name:	Booster Fuels
Handler Address:	2345 BARRANCA PARKWAY
Handler City,State,Zip:	TUSTIN, CA 92782-5016
EPA ID:	CAC003033426
Contact Name:	JASON AMRINE
Contact Address:	2345 BARRANCA PARKWAY
Contact City,State,Zip:	TUSTIN, CA 92782-5016
Contact Telephone:	442-244-4368

Map ID
Direction
Distance
Elevation

MAP FINDINGS

Site

Database(s)

EDR ID Number
EPA ID Number

BOOSTER FUELS (Continued)

1025853222

Contact Fax:	Not reported
Contact Email:	NATE.BREWER@BOOSTERFUELS.COM
Contact Title:	Not reported
EPA Region:	09
Land Type:	Not reported
Federal Waste Generator Description:	Not a generator, verified
Non-Notifier:	Not reported
Biennial Report Cycle:	Not reported
Accessibility:	Not reported
Active Site Indicator:	Not reported
State District Owner:	Not reported
State District:	Not reported
Mailing Address:	2345 BARRANCA PARKWAY
Mailing City,State,Zip:	TUSTIN, CA 92782-5016
Owner Name:	Booster Fuels
Owner Type:	Other
Operator Name:	Jason Amrine
Operator Type:	Other
Short-Term Generator Activity:	No
Importer Activity:	No
Mixed Waste Generator:	No
Transporter Activity:	No
Transfer Facility Activity:	No
Recycler Activity with Storage:	No
Small Quantity On-Site Burner Exemption:	No
Smelting Melting and Refining Furnace Exemption:	No
Underground Injection Control:	No
Off-Site Waste Receipt:	No
Universal Waste Indicator:	No
Universal Waste Destination Facility:	No
Federal Universal Waste:	No
Active Site State-Reg Handler:	---
Federal Facility Indicator:	Not reported
Hazardous Secondary Material Indicator:	N
Sub-Part K Indicator:	Not reported
2018 GPRA Permit Baseline:	Not on the Baseline
2018 GPRA Renewals Baseline:	Not on the Baseline
202 GPRA Corrective Action Baseline:	No
Subject to Corrective Action Universe:	No
Non-TSDFs Where RCRA CA has Been Imposed Universe:	No
Corrective Action Priority Ranking:	No NCAPS ranking
Environmental Control Indicator:	No
Institutional Control Indicator:	No
Human Exposure Controls Indicator:	N/A
Groundwater Controls Indicator:	N/A
Significant Non-Complier Universe:	No
Unaddressed Significant Non-Complier Universe:	No
Addressed Significant Non-Complier Universe:	No
Significant Non-Complier With a Compliance Schedule Universe:	No
Financial Assurance Required:	Not reported
Handler Date of Last Change:	20190913
Recognized Trader-Importer:	No
Recognized Trader-Exporter:	No
Importer of Spent Lead Acid Batteries:	No
Exporter of Spent Lead Acid Batteries:	No
Recycler Activity Without Storage:	No
Manifest Broker:	No

Map ID
Direction
Distance
Elevation

MAP FINDINGS

Site

Database(s)

EDR ID Number
EPA ID Number

BOOSTER FUELS (Continued)

1025853222

Sub-Part P Indicator: No

Handler - Owner Operator:
Owner/Operator Indicator: Owner
Owner/Operator Name: BOOSTER FUELS
Legal Status: Other
Date Became Current: Not reported
Date Ended Current: Not reported
Owner/Operator Address: 2345 BARRANCA PARKWAY
Owner/Operator City,State,Zip: TUSTIN, CA 92782-5016
Owner/Operator Telephone: 442-244-4368
Owner/Operator Telephone Ext: Not reported
Owner/Operator Fax: Not reported
Owner/Operator Email: Not reported

Owner/Operator Indicator: Operator
Owner/Operator Name: JASON AMRINE
Legal Status: Other
Date Became Current: Not reported
Date Ended Current: Not reported
Owner/Operator Address: 2345 BARRANCA PARKWAY
Owner/Operator City,State,Zip: TUSTIN, CA 92782-5016
Owner/Operator Telephone: 442-244-4368
Owner/Operator Telephone Ext: Not reported
Owner/Operator Fax: Not reported
Owner/Operator Email: Not reported

Historic Generators:
Receive Date: 20190911
Handler Name: BOOSTER FUELS
Federal Waste Generator Description: Not a generator, verified
State District Owner: Not reported
Large Quantity Handler of Universal Waste: No
Recognized Trader Importer: No
Recognized Trader Exporter: No
Spent Lead Acid Battery Importer: No
Spent Lead Acid Battery Exporter: No
Current Record: Yes
Non Storage Recycler Activity: Not reported
Electronic Manifest Broker: Not reported

List of NAICS Codes and Descriptions:
NAICS Code: 56299
NAICS Description: ALL OTHER WASTE MANAGEMENT SERVICES

Facility Has Received Notices of Violations:
Violations: No Violations Found

Evaluation Action Summary:
Evaluations: No Evaluations Found

Map ID
 Direction
 Distance
 Elevation

MAP FINDINGS

Site

Database(s)

EDR ID Number
 EPA ID Number

J31
NE
 < 1/8
 0.041 mi.
 214 ft.

BOOSTER FUELS
2345 BARRANCA PARKWAY
TUSTIN, CA 92782

RCRA NonGen / NLR

1026167910
CAC003067955

Site 5 of 9 in cluster J

Relative:
Higher
Actual:
43 ft.

RCRA Listings:	20200522
Date Form Received by Agency:	20200522
Handler Name:	Booster Fuels
Handler Address:	2345 BARRANCA PARKWAY
Handler City,State,Zip:	TUSTIN, CA 92782
EPA ID:	CAC003067955
Contact Name:	NATE BOOS
Contact Address:	2345 BARRANCA PARKWAY
Contact City,State,Zip:	TUSTIN, CA 92782
Contact Telephone:	714-318-6688
Contact Fax:	Not reported
Contact Email:	LPENA@USAHAZMAT.COM
Contact Title:	Not reported
EPA Region:	09
Land Type:	Not reported
Federal Waste Generator Description:	Not a generator, verified
Non-Notifier:	Not reported
Biennial Report Cycle:	Not reported
Accessibility:	Not reported
Active Site Indicator:	Not reported
State District Owner:	Not reported
State District:	Not reported
Mailing Address:	2345 BARRANCA PARKWAY
Mailing City,State,Zip:	TUSTIN, CA 92782
Owner Name:	Booster Fuels
Owner Type:	Other
Operator Name:	Nate Boos
Operator Type:	Other
Short-Term Generator Activity:	No
Importer Activity:	No
Mixed Waste Generator:	No
Transporter Activity:	No
Transfer Facility Activity:	No
Recycler Activity with Storage:	No
Small Quantity On-Site Burner Exemption:	No
Smelting Melting and Refining Furnace Exemption:	No
Underground Injection Control:	No
Off-Site Waste Receipt:	No
Universal Waste Indicator:	No
Universal Waste Destination Facility:	No
Federal Universal Waste:	No
Active Site State-Reg Handler:	---
Federal Facility Indicator:	Not reported
Hazardous Secondary Material Indicator:	N
Sub-Part K Indicator:	Not reported
2018 GPRC Permit Baseline:	Not on the Baseline
2018 GPRC Renewals Baseline:	Not on the Baseline
202 GPRC Corrective Action Baseline:	No
Subject to Corrective Action Universe:	No
Non-TSDFs Where RCRA CA has Been Imposed Universe:	No
Corrective Action Priority Ranking:	No NCAPS ranking
Environmental Control Indicator:	No
Institutional Control Indicator:	No

Map ID
Direction
Distance
Elevation

MAP FINDINGS

Site

Database(s)

EDR ID Number
EPA ID Number

BOOSTER FUELS (Continued)

1026167910

Human Exposure Controls Indicator: N/A
Groundwater Controls Indicator: N/A
Significant Non-Complier Universe: No
Unaddressed Significant Non-Complier Universe: No
Addressed Significant Non-Complier Universe: No
Significant Non-Complier With a Compliance Schedule Universe: No
Financial Assurance Required: Not reported
Handler Date of Last Change: 20200608
Recognized Trader-Importer: No
Recognized Trader-Exporter: No
Importer of Spent Lead Acid Batteries: No
Exporter of Spent Lead Acid Batteries: No
Recycler Activity Without Storage: No
Manifest Broker: No
Sub-Part P Indicator: No

Handler - Owner Operator:

Owner/Operator Indicator: Owner
Owner/Operator Name: BOOSTER FUELS
Legal Status: Other
Date Became Current: Not reported
Date Ended Current: Not reported
Owner/Operator Address: 2345 BARRANCA PARKWAY
Owner/Operator City,State,Zip: TUSTIN, CA 92782
Owner/Operator Telephone: 714-318-6688
Owner/Operator Telephone Ext: Not reported
Owner/Operator Fax: Not reported
Owner/Operator Email: Not reported

Owner/Operator Indicator: Operator
Owner/Operator Name: NATE BOOS
Legal Status: Other
Date Became Current: Not reported
Date Ended Current: Not reported
Owner/Operator Address: 2345 BARRANCA PARKWAY
Owner/Operator City,State,Zip: TUSTIN, CA 92782
Owner/Operator Telephone: 714-318-6688
Owner/Operator Telephone Ext: Not reported
Owner/Operator Fax: Not reported
Owner/Operator Email: Not reported

Historic Generators:

Receive Date: 20200522
Handler Name: BOOSTER FUELS
Federal Waste Generator Description: Not a generator, verified
State District Owner: Not reported
Large Quantity Handler of Universal Waste: No
Recognized Trader Importer: No
Recognized Trader Exporter: No
Spent Lead Acid Battery Importer: No
Spent Lead Acid Battery Exporter: No
Current Record: Yes
Non Storage Recycler Activity: Not reported
Electronic Manifest Broker: Not reported

Map ID
 Direction
 Distance
 Elevation

MAP FINDINGS

Site

Database(s)

EDR ID Number
 EPA ID Number

BOOSTER FUELS (Continued)

1026167910

List of NAICS Codes and Descriptions:

NAICS Code: 56299
 NAICS Description: ALL OTHER WASTE MANAGEMENT SERVICES

Facility Has Received Notices of Violations:

Violations: No Violations Found

Evaluation Action Summary:

Evaluations: No Evaluations Found

J32
 NE
 < 1/8
 0.041 mi.
 214 ft.

**USARC SANTA ANA
 2345 BARRANCA PARKWAY
 IRVINE, CA 92606**

Site 6 of 9 in cluster J

**CA ENVIROSTOR
 CA CERS HAZ WASTE
 CA CERS TANKS
 CA NPDES
 CA CIWQS
 CA CERS**

**S103393792
 N/A**

**Relative:
 Higher
 Actual:
 43 ft.**

ENVIROSTOR:

Name: USARC SANTA ANA
 Address: 2345 BARRANCA PARKWAY
 City,State,Zip: IRVINE, CA 92606
 Facility ID: 30970009
 Status: No Further Action
 Status Date: 12/10/2018
 Site Code: 400687
 Site Type: Military Evaluation
 Site Type Detailed: Open Base
 Acres: 0.01
 NPL: NO
 Regulatory Agencies: DTSC
 Lead Agency: DTSC
 Program Manager: Not reported
 Supervisor: Eileen Mananian
 Division Branch: Cleanup Cypress
 Assembly: 73
 Senate: 37
 Special Program: Not reported
 Restricted Use: NO
 Site Mgmt Req: NONE SPECIFIED
 Funding: DERA
 Latitude: 33.69972
 Longitude: -117.8338
 APN: NONE SPECIFIED
 Past Use: NONE SPECIFIED
 Potential COC: NONE SPECIFIED
 Confirmed COC: NONE SPECIFIED
 Potential Description: NONE SPECIFIED
 Alias Name: SANTA ANA AFRC
 Alias Type: Alternate Name
 Alias Name: 400687
 Alias Type: Project Code (Site Code)
 Alias Name: 30970009
 Alias Type: Envirostor ID Number

Completed Info:

Completed Area Name: PROJECT WIDE

Map ID
Direction
Distance
Elevation

MAP FINDINGS

Site

Database(s)

EDR ID Number
EPA ID Number

USARC SANTA ANA (Continued)

S103393792

Completed Sub Area Name: Not reported
Completed Document Type: * Delisting Document
Completed Date: 05/07/2001
Comments: DLIST - SITE 3 (GREASE RACK): The purpose of the decision document is to present the selected action for the Site 3 - grease rack in accordance with the Comprehensive Environmental Response, Compensation and Liability Act (CERCLA). It has been determined that the selected remedy of No Further Action (NFA) is protective of human health and the environment. The decision document describes the selected action based on the results of the Preliminary Assessment (PA) and other subsequent investigations conducted under the Installation Restoration Program (IRP). DTSC concurred with the decision document's NFA recommendation in a letter dated April 2, 2001. DTSC's agreement to remove this site from the IRP list does not represent certification or validation that the entire facility does not have any hazardous substance releases. Should DTSC become aware of potential hazardous substance releases, it will initiate appropriate action to correct the problem.

Completed Area Name: PROJECT WIDE
Completed Sub Area Name: Not reported
Completed Document Type: Inventory Project Report (INPR)
Completed Date: 10/07/1993
Comments: Not reported

Completed Area Name: PROJECT WIDE
Completed Sub Area Name: Not reported
Completed Document Type: Preliminary Endangerment Assessment Report
Completed Date: 01/08/2001
Comments: PEA - GREASE RACK: The purpose of the Preliminary Assessment (PA) was to collect information concerning potential contamination from the Grease Rack sufficient to assess the threat posed to human health and the environment and to determine the need for appropriate action. Soil sampling was performed at this location and the results did not indicate any contamination of the soil above remediation goals. Based on the findings of the PA, the department concurred with the No Further Action recommendation in the report.

Future Area Name: Not reported
Future Sub Area Name: Not reported
Future Document Type: Not reported
Future Due Date: Not reported
Schedule Area Name: Not reported
Schedule Sub Area Name: Not reported
Schedule Document Type: Not reported
Schedule Due Date: Not reported
Schedule Revised Date: Not reported

CERS HAZ WASTE:

Name: BOOSTER OC YARD
Address: 2345 BARRANCA PKWY
City,State,Zip: TUSTIN, CA 92782
Site ID: 517140
CERS ID: 10782406
CERS Description: Hazardous Waste Generator

Map ID
Direction
Distance
Elevation

MAP FINDINGS

Site

Database(s)

EDR ID Number
EPA ID Number

USARC SANTA ANA (Continued)

S103393792

CERS TANKS:

Name: BOOSTER OC YARD
Address: 2345 BARRANCA PKWY
City,State,Zip: TUSTIN, CA 92782
Site ID: 517140
CERS ID: 10782406
CERS Description: Aboveground Petroleum Storage

NPDES:

Name: CA071 TUSTIN ARMED FORCES RESERVE CENTER
Address: 2345 BARRANCA PKWY
City,State,Zip: TUSTIN, CA 92606
Facility Status: Not reported
NPDES Number: Not reported
Region: Not reported
Agency Number: Not reported
Regulatory Measure ID: Not reported
Place ID: Not reported
Order Number: Not reported
WDID: 8 30I016763
Regulatory Measure Type: Industrial
Program Type: Not reported
Adoption Date Of Regulatory Measure: Not reported
Effective Date Of Regulatory Measure: Not reported
Termination Date Of Regulatory Measure: Not reported
Expiration Date Of Regulatory Measure: Not reported
Discharge Address: Not reported
Discharge Name: Not reported
Discharge City: Not reported
Discharge State: Not reported
Discharge Zip: Not reported
Status: Terminated
Status Date: 10/10/2018
Operator Name: 63d Regional Support Command
Operator Address: 230 R T Jones Rd
Operator City: Mountain View
Operator State: California
Operator Zip: 94043

NPDES as of 03/2018:

NPDES Number: Not reported
Status: Not reported
Agency Number: Not reported
Region: 8
Regulatory Measure ID: 209081
Order Number: Not reported
Regulatory Measure Type: Industrial
Place ID: Not reported
WDID: 8 30I016763
Program Type: Not reported
Adoption Date Of Regulatory Measure: Not reported
Effective Date Of Regulatory Measure: Not reported
Expiration Date Of Regulatory Measure: Not reported
Termination Date Of Regulatory Measure: Not reported
Discharge Name: Not reported
Discharge Address: Not reported
Discharge City: Not reported

Map ID
Direction
Distance
Elevation

MAP FINDINGS

Site

Database(s)

EDR ID Number
EPA ID Number

USARC SANTA ANA (Continued)

S103393792

Discharge State:	Not reported
Discharge Zip:	Not reported
Received Date:	05/09/2008
Processed Date:	09/06/2001
Status:	Active
Status Date:	10/30/2013
Place Size:	12
Place Size Unit:	Acres
Contact:	Lisa Gonzales
Contact Title:	Storm Water Program Manager
Contact Phone:	714-520-1318
Contact Phone Ext:	Not reported
Contact Email:	lisa.m.gonzales42.ctr@mail.mil
Operator Name:	63d Regional Support Command
Operator Address:	230 R T Jones Rd
Operator City:	Mountain View
Operator State:	California
Operator Zip:	94043
Operator Contact:	Laura Caballero
Operator Contact Title:	Division Chief
Operator Contact Phone:	650-279-9112
Operator Contact Phone Ext:	Not reported
Operator Contact Email:	laura.m.caballero.civ@mail.mil
Operator Type:	Federal Agency
Developer:	Not reported
Developer Address:	Not reported
Developer City:	Not reported
Developer State:	California
Developer Zip:	Not reported
Developer Contact:	Not reported
Developer Contact Title:	Not reported
Constype Linear Utility Ind:	Not reported
Emergency Phone:	Not reported
Emergency Phone Ext:	Not reported
Constype Above Ground Ind:	Not reported
Constype Below Ground Ind:	Not reported
Constype Cable Line Ind:	Not reported
Constype Comm Line Ind:	Not reported
Constype Commercial Ind:	Not reported
Constype Electrical Line Ind:	Not reported
Constype Gas Line Ind:	Not reported
Constype Industrial Ind:	Not reported
Constype Other Description:	Not reported
Constype Other Ind:	Not reported
Constype Recons Ind:	Not reported
Constype Residential Ind:	Not reported
Constype Transport Ind:	Not reported
Constype Utility Description:	Not reported
Constype Utility Ind:	Not reported
Constype Water Sewer Ind:	Not reported
Dir Discharge Uswater Ind:	N
Receiving Water Name:	San Joaquin Channel
Certifier:	Genika Brown
Certifier Title:	Ms.
Certification Date:	30-DEC-16
Primary Sic:	9999-Nonclassifiable Establishments
Secondary Sic:	Not reported

Map ID
Direction
Distance
Elevation

MAP FINDINGS

Site

Database(s)

EDR ID Number
EPA ID Number

USARC SANTA ANA (Continued)

S103393792

Tertiary Sic: 4231-Terminal and Joint Terminal Maintenance Facilities for Motor Freight Transportation

NPDES Number: CAS000001
Status: Active
Agency Number: 0
Region: 8
Regulatory Measure ID: 209081
Order Number: 97-03-DWQ
Regulatory Measure Type: Enrollee
Place ID: Not reported
WDID: 8 301016763
Program Type: Industrial
Adoption Date Of Regulatory Measure: Not reported
Effective Date Of Regulatory Measure: 09/06/2001
Expiration Date Of Regulatory Measure: Not reported
Termination Date Of Regulatory Measure: Not reported
Discharge Name: 63d Regional Support Command
Discharge Address: 230 R T Jones Rd
Discharge City: Mountain View
Discharge State: California
Discharge Zip: 94043
Received Date: Not reported
Processed Date: Not reported
Status: Not reported
Status Date: Not reported
Place Size: Not reported
Place Size Unit: Not reported
Contact: Not reported
Contact Title: Not reported
Contact Phone: Not reported
Contact Phone Ext: Not reported
Contact Email: Not reported
Operator Name: Not reported
Operator Address: Not reported
Operator City: Not reported
Operator State: Not reported
Operator Zip: Not reported
Operator Contact: Not reported
Operator Contact Title: Not reported
Operator Contact Phone: Not reported
Operator Contact Phone Ext: Not reported
Operator Contact Email: Not reported
Operator Type: Not reported
Developer: Not reported
Developer Address: Not reported
Developer City: Not reported
Developer State: Not reported
Developer Zip: Not reported
Developer Contact: Not reported
Developer Contact Title: Not reported
Constype Linear Utility Ind: Not reported
Emergency Phone: Not reported
Emergency Phone Ext: Not reported
Constype Above Ground Ind: Not reported
Constype Below Ground Ind: Not reported
Constype Cable Line Ind: Not reported

Map ID
Direction
Distance
Elevation

MAP FINDINGS

Site

Database(s)

EDR ID Number
EPA ID Number

USARC SANTA ANA (Continued)

S103393792

Constype Comm Line Ind: Not reported
Constype Commercial Ind: Not reported
Constype Electrical Line Ind: Not reported
Constype Gas Line Ind: Not reported
Constype Industrial Ind: Not reported
Constype Other Description: Not reported
Constype Other Ind: Not reported
Constype Recons Ind: Not reported
Constype Residential Ind: Not reported
Constype Transport Ind: Not reported
Constype Utility Description: Not reported
Constype Utility Ind: Not reported
Constype Water Sewer Ind: Not reported
Dir Discharge Uswater Ind: Not reported
Receiving Water Name: Not reported
Certifier: Not reported
Certifier Title: Not reported
Certification Date: Not reported
Primary Sic: Not reported
Secondary Sic: Not reported
Tertiary Sic: Not reported

CIWQS:

Name: CA071 TUSTIN ARMED FORCES RESERVE CENTER
Address: 2345 BARRANCA PKWY
City,State,Zip: TUSTIN, CA 92606
Agency: 63d Regional Support Command
Agency Address: 230 R T Jones Rd, Mountain View, CA 94043
Place/Project Type: Industrial - Nonclassifiable Establishments
SIC/NAICS: 9999(+)
Region: 8
Program: INDSTW
Regulatory Measure Status: Terminated
Regulatory Measure Type: Storm water industrial
Order Number: 2014-0057-DWQ
WDID: 8 30I016763
NPDES Number: CAS000001
Adoption Date: Not reported
Effective Date: 09/06/2001
Termination Date: 10/02/2018
Expiration/Review Date: Not reported
Design Flow: Not reported
Major/Minor: Not reported
Complexity: Not reported
TTWQ: Not reported
Enforcement Actions within 5 years: 0
Violations within 5 years: 0
Latitude: 33.69802
Longitude: -117.83221

CERS:

Name: BOOSTER OC YARD
Address: 2345 BARRANCA PKWY
City,State,Zip: TUSTIN, CA 92782
Site ID: 517140

Map ID
Direction
Distance
Elevation

MAP FINDINGS

Site

Database(s)

EDR ID Number
EPA ID Number

USARC SANTA ANA (Continued)

S103393792

CERS ID: 10782406
CERS Description: Chemical Storage Facilities

Violations:

Site ID: 517140
Site Name: Booster OC Yard
Violation Date: 05-13-2021
Citation: HSC 6.67 25270.6(a)(1), 25270.6(a)(2) - California Health and Safety Code, Chapter 6.67, Section(s) 25270.6(a)(1), 25270.6(a)(2)
Violation Description: Failure to submit a tank facility statement on or before January 1 annually unless a current Business Plan has been submitted.
Violation Notes: Returned to compliance on 06/12/2021. To correct this violation either upload a Tank Facility Statement to CERS or complete the Hazardous Materials Business Plan submittal in CERS.
Violation Division: Orange County Environmental Health
Violation Program: APSA
Violation Source: CERS,

Site ID: 517140
Site Name: Booster OC Yard
Violation Date: 05-13-2021
Citation: HSC 6.95 25508.2 - California Health and Safety Code, Chapter 6.95, Section(s) 25508.2
Violation Description: Failure to annually review and electronically certify that the business plan is complete and accurate on or before the annual due date.
Violation Notes: Returned to compliance on 06/12/2021. The Business Emergency Plan (BEP) is required to be reviewed and submitted annually. A submittal has not been completed by March 1, 2021. Log into CERS and review and submit the BEP.
Violation Division: Orange County Environmental Health
Violation Program: HMRRP
Violation Source: CERS,

Site ID: 517140
Site Name: Booster OC Yard
Violation Date: 11-05-2019
Citation: HSC 6.95 25508(a)(1) - California Health and Safety Code, Chapter 6.95, Section(s) 25508(a)(1)
Violation Description: Failure to complete and electronically submit hazardous material inventory information for all reportable hazardous materials on site at or above reportable quantities.
Violation Notes: Returned to compliance on 04/01/2020. Diesel fuel has not been reported on CERS portal. Submit inventory form for diesel fuel.
Violation Division: Orange County Environmental Health
Violation Program: HMRRP
Violation Source: CERS,

Site ID: 517140
Site Name: Booster OC Yard
Violation Date: 05-13-2021
Citation: HSC 6.95 25508(a)(3) - California Health and Safety Code, Chapter 6.95, Section(s) 25508(a)(3)
Violation Description: Failure to complete and electronically submit a site map with all required content.
Violation Notes: Returned to compliance on 06/12/2021. The site map in CERS is incorrect and reflects the old location of the facility. Submit a current and accurate site map in CERS to reflect the new location.

Map ID
Direction
Distance
Elevation

MAP FINDINGS

Site

Database(s)

EDR ID Number
EPA ID Number

USARC SANTA ANA (Continued)

S103393792

Violation Division: Orange County Environmental Health
Violation Program: HMRRP
Violation Source: CERS,

Site ID: 517140
Site Name: Booster OC Yard
Violation Date: 05-13-2021
Citation: HSC 6.67 25270.4.5(a) - California Health and Safety Code, Chapter 6.67, Section(s) 25270.4.5(a)

Violation Description: Failure to include in the SPCC Plan an adequate facility diagram, or no facility diagram included. The facility diagram is not required on a Tier I qualified facility SPCC Plan.

Violation Notes: Returned to compliance on 06/12/2021. The site diagram in is incorrect and reflects the old location of the facility. Update the site diagram in the SPCC to reflect the new location.

Violation Division: Orange County Environmental Health
Violation Program: APSA
Violation Source: CERS,

Evaluation:

Eval General Type: Compliance Evaluation Inspection
Eval Date: 11-05-2019
Violations Found: Yes
Eval Type: Routine done by local agency

Eval Notes: On site for a routine hazardous materials inspection. An inspection of the facility was completed with Kevin McGee. Observed the hazardous materials storage areas. The following reportable hazardous materials were observed today: - Fuel tankers containing unleaded fuel (1200 gallon capacity each) - Fuel tankers containing diesel fuel (1200 gallon capacity each) - Fuel pickups containing unleaded fuel (218 gallon capacity each) Reviewed and verified site map item locations. Emergency response and contact information is available for review. Annual employee training records are current. Correct violation within 30 days.

Eval Division: Orange County Environmental Health
Eval Program: HMRRP
Eval Source: CERS,

Eval General Type: Other/Unknown
Eval Date: 04-29-2021
Violations Found: No
Eval Type: Other, not routine, done by local agency

Eval Notes: On site to witness activities from adjacent property. At 3:45pm identified approximately 3 small tankers, 1 large tanker, and 7 pickups with tanks in bed.

Eval Division: Orange County Environmental Health
Eval Program: HMRRP
Eval Source: CERS,

Eval General Type: Other/Unknown
Eval Date: 05-11-2021
Violations Found: No
Eval Type: Other, not routine, done by local agency

Eval Notes: On site to identify vehicles on site. Observed 3 small purple tankers, 1 large white tanker, 6 pickup trucks, and 2 passenger vehicles.

Eval Division: Orange County Environmental Health
Eval Program: HMRRP

Map ID
Direction
Distance
Elevation

MAP FINDINGS

Site

Database(s)

EDR ID Number
EPA ID Number

USARC SANTA ANA (Continued)

S103393792

Eval Source: CERS,

Eval General Type: Compliance Evaluation Inspection
Eval Date: 05-24-2023
Violations Found: No
Eval Type: Routine done by local agency
Eval Notes: On site for a routine hazardous materials inspection. An inspection of the facility was completed with Jake Jordan. Observed the hazardous materials storage area. The following reportable hazardous materials were observed today: -Gasoline -Diesel fuel -Waste absorbents contaminated with fuel/oil -Used oil -Diesel exhaust fluid Emergency response and contact information are available for review. Annual employee training is completed.

Eval Division: Orange County Environmental Health
Eval Program: HMRRP
Eval Source: CERS,

Eval General Type: Compliance Evaluation Inspection
Eval Date: 05-24-2023
Violations Found: No
Eval Type: Routine done by local agency
Eval Notes: On site for a routine hazardous waste inspection. An inspection of the facility was completed with Jake Jordan. Observed the shop area, waste storage area, perimeter of facility and trash container. Containers of hazardous wastes are covered and labeled. Wastes include oil, oil filters, absorbents. Manifests for waste disposal are available for review. Emergency response and contact information is on site and available for review.

Eval Division: Orange County Environmental Health
Eval Program: HW
Eval Source: CERS,

Eval General Type: Compliance Evaluation Inspection
Eval Date: 05-24-2023
Violations Found: No
Eval Type: Routine done by local agency
Eval Notes: On site for a routine inspection. An inspection was completed with Jake Jordan. Observed the petroleum tanks on vehicles. Discussed on-board monitoring of petroleum for leaks/inventory. Observed containment around perimeter of facility in direction of slope. The following documentation was available for review: -SPCC Plan with current 5 year review -Annual employee training -Daily tanker vehicle inspections -Annual tank integrity tests

Eval Division: Orange County Environmental Health
Eval Program: APSA
Eval Source: CERS,

Eval General Type: Other/Unknown
Eval Date: 06-30-2022
Violations Found: No
Eval Type: Other, not routine, done by local agency
Eval Notes: Submittal was Accepted on 6/30/2022 by Jeff Nofal for Orange County Environmental Health

Eval Division: Orange County Environmental Health
Eval Program: HMRRP
Eval Source: CERS,

Map ID
Direction
Distance
Elevation

MAP FINDINGS

Site

Database(s)

EDR ID Number
EPA ID Number

USARC SANTA ANA (Continued)

S103393792

Eval General Type: Other/Unknown
Eval Date: 08-16-2021
Violations Found: No
Eval Type: Other, not routine, done by local agency
Eval Notes: This agency verified the 2021 CERS submittal has been completed and includes the elements of the Hazardous Materials Business Plan. Violation I152 corrected. This agency verified the site map submitted in CERS accurately reflects the site layout. Violation I409 corrected. No outstanding violations.

Eval Division: Orange County Environmental Health
Eval Program: APSA
Eval Source: CERS,

Eval General Type: Other/Unknown
Eval Date: 08-16-2021
Violations Found: No
Eval Type: Other, not routine, done by local agency
Eval Notes: This agency verified the 2021 CERS submittal has been completed and includes the elements of the Hazardous Materials Business Plan. Violation I463 corrected. This agency verified the site map submitted in CERS accurately reflects the site layout. Violation I632 corrected. No outstanding violations.

Eval Division: Orange County Environmental Health
Eval Program: HMRRP
Eval Source: CERS,

Eval General Type: Other/Unknown
Eval Date: 10-06-2020
Violations Found: No
Eval Type: Other, not routine, done by local agency
Eval Notes: Conducted a drive-by to determine if business is still operating at this location and get a truck count. At 4:45pm today there was 1 large tanker truck, 2 smaller tanker trucks, and 8 full size long bed pickups with tanks on their lot. Review legislation and SPCC.

Eval Division: Orange County Environmental Health
Eval Program: HMRRP
Eval Source: CERS,

Eval General Type: Other/Unknown
Eval Date: 11-16-2022
Violations Found: No
Eval Type: Other, not routine, done by local agency
Eval Notes: Not reported

Eval Division: Orange County Environmental Health
Eval Program: HMRRP
Eval Source: CERS,

Eval General Type: Other/Unknown
Eval Date: 04-20-2020
Violations Found: No
Eval Type: Other, not routine, done by local agency
Eval Notes: Diesel fuel has been reported on the CERS portal. Violation I169 abated. No outstanding violations.

Eval Division: Orange County Environmental Health
Eval Program: HMRRP
Eval Source: CERS,

Map ID
Direction
Distance
Elevation

MAP FINDINGS

Site

Database(s)

EDR ID Number
EPA ID Number

USARC SANTA ANA (Continued)

S103393792

Eval General Type: Compliance Evaluation Inspection
Eval Date: 05-13-2021
Violations Found: Yes
Eval Type: Routine done by local agency
Eval Notes: On site for a routine hazardous materials inspection. An inspection of the facility was completed with Kevin McGee and Nate Brewer. Observed the hazardous materials storage area. The following reportable hazardous materials were observed today: 2311 gallons diesel fuel on tanker trucks 1830 gallons unleaded gasoline on tanker trucks Emergency response and contact information is available for review. Annual employee training records are current.

Eval Division: Orange County Environmental Health
Eval Program: HMRRP
Eval Source: CERS,

Eval General Type: Compliance Evaluation Inspection
Eval Date: 11-05-2019
Violations Found: No
Eval Type: Routine done by local agency
Eval Notes: On site for a routine petroleum aboveground tank inspection. An inspection of the facility was completed with Kevin McGee. Observed the transport vehicles containing unleaded fuel and diesel fuel. This facility stores over 1,320 gallons of petroleum in vehicles that are parked overnight at this location. Daily pre and post trip inspections are logged electronically. Employee training records on spill prevention and response procedures are current. A Tier I SPCC Plan has been completed. A copy was received by this agency.

Eval Division: Orange County Environmental Health
Eval Program: APSA
Eval Source: CERS,

Eval General Type: Other/Unknown
Eval Date: 04-21-2020
Violations Found: No
Eval Type: Other, not routine, done by local agency
Eval Notes: Submittal was Not Applicable on 4/21/2020 by Jeff Nofal for Orange County Environmental Health Exempt Select this option if you feel you are exempt from this document upload requirement. Provide a short explanation of why you feel you are exempt in the space provided below. If the regulatory agency does not approve of the document exemption, the submittal element will be rejected. Exemption Description Per direction by Jeff Nofal on 4-10-2020, Booster Fuels filed in error and is exempt from APSA due to: Facility is a transportation related facility as defined in 40 CFR 112 App. A and does not "store" oil as all containers are DOT regulated tanker trucks used for the transport of oil in interstate or intrastate commerce and the equipment and appurtenance related thereto. Thus all tanker trucks fall outside the definition of "above ground storage tank" found in 25270.2 (a)6) of California HSC. Created By: Tree Kiester on 4/14/2020 11:57 AM Last Updated By: [Truncated]

Eval Division: Orange County Environmental Health
Eval Program: APSA
Eval Source: CERS,

Eval General Type: Compliance Evaluation Inspection
Eval Date: 05-13-2021
Violations Found: No

Map ID
Direction
Distance
Elevation

MAP FINDINGS

Site

Database(s)

EDR ID Number
EPA ID Number

USARC SANTA ANA (Continued)

S103393792

Eval Type: Routine done by local agency
Eval Notes: On site for a routine hazardous waste inspection. An inspection of the facility was completed with Kevin McGee and Nate Brewer. Observed the waste storage area, perimeter of facility and trash container. Container of hazardous waste is covered and labeled. Currently the drum of waste absorbents is empty. Manifests for waste disposal are available for review. Emergency response and contact information is on site and available for review.

Eval Division: Orange County Environmental Health
Eval Program: HW
Eval Source: CERS,

Eval General Type: Compliance Evaluation Inspection
Eval Date: 05-13-2021
Violations Found: Yes
Eval Type: Routine done by local agency
Eval Notes: On site for a routine inspection. An inspection of the facility was completed with Kevin McGee and Nate Brewer. The facility parks mobile fuel tankers and trucks with the following shell capacities: 3 white tankers - 8300 gallons diesel fuel 2 purple tanks - 2400 gallons diesel fuel 4 purple tankers - 4800 gallons unleaded gasoline 8 pick-up trucks - 1500 gallons unleaded gasoline Total on site petroleum shell capacity is 17,000 gallons. The facility is subject to the requirements of the Aboveground Petroleum Storage Act (APSA) and will be added into the Aboveground Petroleum Storage Tank (APST) Program with this agency. An annual program fee will be charged to the facility. Employee training records available for review and current. SPCC Plan is on site and available for review.

Eval Division: Orange County Environmental Health
Eval Program: APSA
Eval Source: CERS,

Eval General Type: Compliance Evaluation Inspection
Eval Date: 11-05-2019
Violations Found: No
Eval Type: Routine done by local agency
Eval Notes: On site for a routine hazardous waste inspection. An inspection of the facility was completed with Kevin McGee. Observed vehicle parking yard, waste storage area, and perimeter of facility. Containers of wastes are covered and labeled. Wastes include flammable solids. Manifests for waste disposal are available for review. Emergency response and contact information is on site and available for review.

Eval Division: Orange County Environmental Health
Eval Program: HW
Eval Source: CERS,

Coordinates:
Site ID: 517140
Facility Name: Booster OC Yard
Env Int Type Code: HMBP
Program ID: 10782406
Coord Name: Not reported
Ref Point Type Desc: Center of a facility or station.,
Latitude: 33.698210
Longitude: -117.831230

Map ID
Direction
Distance
Elevation

MAP FINDINGS

Site

Database(s)

EDR ID Number
EPA ID Number

USARC SANTA ANA (Continued)

S103393792

Affiliation:

Affiliation Type Desc: Document Preparer
Entity Name: Taylor Henderson
Entity Title: Not reported
Affiliation Address: Not reported
Affiliation City: Not reported
Affiliation State: Not reported
Affiliation Country: Not reported
Affiliation Zip: Not reported
Affiliation Phone: ,

Affiliation Type Desc: Legal Owner
Entity Name: Booster Fuels, Inc.
Entity Title: Not reported
Affiliation Address: 1840 Gateway Drive, Suite 200
Affiliation City: San Mateo
Affiliation State: CA
Affiliation Country: United States
Affiliation Zip: 94404
Affiliation Phone: (925) 209-1847,

Affiliation Type Desc: Operator
Entity Name: Kevin McGee
Entity Title: Not reported
Affiliation Address: Not reported
Affiliation City: Not reported
Affiliation State: Not reported
Affiliation Country: Not reported
Affiliation Zip: Not reported
Affiliation Phone: (949) 294-1995,

Affiliation Type Desc: CUPA District
Entity Name: Orange County Env Health
Entity Title: Not reported
Affiliation Address: 1241 East Dyer Road Suite 120
Affiliation City: Santa Ana
Affiliation State: CA
Affiliation Country: Not reported
Affiliation Zip: 92705-5611
Affiliation Phone: (714) 433-6406,

Affiliation Type Desc: Environmental Contact
Entity Name: ENVIRONMENTAL LOGISTICS
Entity Title: Not reported
Affiliation Address: 140 W. Monte Avenue
Affiliation City: Bloomington
Affiliation State: CA
Affiliation Country: Not reported
Affiliation Zip: 92316
Affiliation Phone: ,

Affiliation Type Desc: Facility Mailing Address
Entity Name: Mailing Address
Entity Title: Not reported
Affiliation Address: 7 Corporate Park, Suite 240
Affiliation City: Irvine
Affiliation State: CA

Map ID
 Direction
 Distance
 Elevation

MAP FINDINGS

Site

Database(s)

EDR ID Number
 EPA ID Number

USARC SANTA ANA (Continued)

S103393792

Affiliation Country: Not reported
 Affiliation Zip: 92606
 Affiliation Phone: ,

Affiliation Type Desc: Identification Signer
 Entity Name: Taylor Henderson
 Entity Title: Public Policy Lead
 Affiliation Address: Not reported
 Affiliation City: Not reported
 Affiliation State: Not reported
 Affiliation Country: Not reported
 Affiliation Zip: Not reported
 Affiliation Phone: ,

Affiliation Type Desc: Parent Corporation
 Entity Name: Booster Fuels, Inc.
 Entity Title: Not reported
 Affiliation Address: Not reported
 Affiliation City: Not reported
 Affiliation State: Not reported
 Affiliation Country: Not reported
 Affiliation Zip: Not reported
 Affiliation Phone: ,

**J33
 NE
 < 1/8
 0.041 mi.
 214 ft.**

**BOOSTER FUELS
 2345 BARRANCA PARKWAY
 TUSTIN, CA 92782**

RCRA NonGen / NLR

**1025838819
 CAC003018416**

Site 7 of 9 in cluster J

**Relative:
 Higher
 Actual:
 43 ft.**

RCRA Listings:
 Date Form Received by Agency: 20190606
 Handler Name: Booster Fuels
 Handler Address: 2345 BARRANCA PARKWAY
 Handler City,State,Zip: TUSTIN, CA 92782
 EPA ID: CAC003018416
 Contact Name: JASON K. SHAOLIAN & ASSOC. INC. DBA S
 Contact Address: 2345 BARRANCA PARKWAY
 Contact City,State,Zip: TUSTIN, CA 92782
 Contact Telephone: 442-244-4368
 Contact Fax: Not reported
 Contact Email: CLOPEZ@ENVLOGS.COM
 Contact Title: Not reported
 EPA Region: 09
 Land Type: Not reported
 Federal Waste Generator Description: Not a generator, verified
 Non-Notifier: Not reported
 Biennial Report Cycle: Not reported
 Accessibility: Not reported
 Active Site Indicator: Handler Activities
 State District Owner: Not reported
 State District: Not reported
 Mailing Address: 2345 BARRANCA PARKWAY
 Mailing City,State,Zip: TUSTIN, CA 92782
 Owner Name: Booster Fuels
 Owner Type: Other
 Operator Name: Jason K. Shaolian & Assoc. Inc. DbA S

Map ID
 Direction
 Distance
 Elevation

MAP FINDINGS

Site

Database(s)

EDR ID Number
 EPA ID Number

BOOSTER FUELS (Continued)

1025838819

Operator Type:	Other
Short-Term Generator Activity:	No
Importer Activity:	No
Mixed Waste Generator:	No
Transporter Activity:	No
Transfer Facility Activity:	No
Recycler Activity with Storage:	No
Small Quantity On-Site Burner Exemption:	No
Smelting Melting and Refining Furnace Exemption:	No
Underground Injection Control:	No
Off-Site Waste Receipt:	No
Universal Waste Indicator:	Yes
Universal Waste Destination Facility:	Yes
Federal Universal Waste:	No
Active Site State-Reg Handler:	---
Federal Facility Indicator:	Not reported
Hazardous Secondary Material Indicator:	N
Sub-Part K Indicator:	Not reported
2018 GPRC Permit Baseline:	Not on the Baseline
2018 GPRC Renewals Baseline:	Not on the Baseline
202 GPRC Corrective Action Baseline:	No
Subject to Corrective Action Universe:	No
Non-TSDFs Where RCRA CA has Been Imposed Universe:	No
Corrective Action Priority Ranking:	No NCAPS ranking
Environmental Control Indicator:	No
Institutional Control Indicator:	No
Human Exposure Controls Indicator:	N/A
Groundwater Controls Indicator:	N/A
Significant Non-Complier Universe:	No
Unaddressed Significant Non-Complier Universe:	No
Addressed Significant Non-Complier Universe:	No
Significant Non-Complier With a Compliance Schedule Universe:	No
Financial Assurance Required:	Not reported
Handler Date of Last Change:	20190627
Recognized Trader-Importer:	No
Recognized Trader-Exporter:	No
Importer of Spent Lead Acid Batteries:	No
Exporter of Spent Lead Acid Batteries:	No
Recycler Activity Without Storage:	No
Manifest Broker:	No
Sub-Part P Indicator:	No

Handler - Owner Operator:

Owner/Operator Indicator:	Owner
Owner/Operator Name: BOOSTER FUELS	
Legal Status:	Other
Date Became Current:	Not reported
Date Ended Current:	Not reported
Owner/Operator Address:	2345 BARRANCA PARKWAY
Owner/Operator City,State,Zip:	TUSTIN, CA 92782
Owner/Operator Telephone:	442-244-4368
Owner/Operator Telephone Ext:	Not reported
Owner/Operator Fax:	Not reported
Owner/Operator Email:	Not reported

Owner/Operator Indicator: Operator

Map ID
Direction
Distance
Elevation

MAP FINDINGS

Site

Database(s)

EDR ID Number
EPA ID Number

BOOSTER FUELS (Continued)

1025838819

Owner/Operator Name: JASON K. SHAOLIAN & ASSOC. INC. DBA S
Legal Status: Other
Date Became Current: Not reported
Date Ended Current: Not reported
Owner/Operator Address: 2345 BARRANCA PARKWAY
Owner/Operator City,State,Zip: TUSTIN, CA 92782
Owner/Operator Telephone: 442-244-4368
Owner/Operator Telephone Ext: Not reported
Owner/Operator Fax: Not reported
Owner/Operator Email: Not reported

Historic Generators:

Receive Date: 20190606
Handler Name: BOOSTER FUELS
Federal Waste Generator Description: Not a generator, verified
State District Owner: Not reported
Large Quantity Handler of Universal Waste: No
Recognized Trader Importer: No
Recognized Trader Exporter: No
Spent Lead Acid Battery Importer: No
Spent Lead Acid Battery Exporter: No
Current Record: Yes
Non Storage Recycler Activity: Not reported
Electronic Manifest Broker: Not reported

List of NAICS Codes and Descriptions:

NAICS Code: 56299
NAICS Description: ALL OTHER WASTE MANAGEMENT SERVICES

Facility Has Received Notices of Violations:

Violations: No Violations Found

Evaluation Action Summary:

Evaluations: No Evaluations Found

J34
NE
< 1/8
0.041 mi.
214 ft.

BOOSTER FUELS
2345 BARRANCA PARKWAY
TUSTIN, CA 92782

RCRA NonGen / NLR

1025833628
CAC003013205

Site 8 of 9 in cluster J

Relative:
Higher
Actual:
43 ft.

RCRA Listings:
Date Form Received by Agency: 20190502
Handler Name: Booster Fuels
Handler Address: 2345 BARRANCA PARKWAY
Handler City,State,Zip: TUSTIN, CA 92782
EPA ID: CAC003013205
Contact Name: CHARLIE COBB
Contact Address: 2345 BARRANCA PARKWAY
Contact City,State,Zip: TUSTIN, CA 92782
Contact Telephone: 206-384-3034
Contact Fax: Not reported
Contact Email: KEILAH@ENVLOGS.COM
Contact Title: Not reported
EPA Region: 09

Map ID
Direction
Distance
Elevation

MAP FINDINGS

Site

Database(s)

EDR ID Number
EPA ID Number

BOOSTER FUELS (Continued)

1025833628

Land Type:	Not reported
Federal Waste Generator Description:	Not a generator, verified
Non-Notifier:	Not reported
Biennial Report Cycle:	Not reported
Accessibility:	Not reported
Active Site Indicator:	Handler Activities
State District Owner:	Not reported
State District:	Not reported
Mailing Address:	2345 BARRANCA PARKWAY
Mailing City,State,Zip:	TUSTIN, CA 92782
Owner Name:	Booster Fuels
Owner Type:	Other
Operator Name:	Charlie Cobb
Operator Type:	Other
Short-Term Generator Activity:	No
Importer Activity:	No
Mixed Waste Generator:	No
Transporter Activity:	No
Transfer Facility Activity:	No
Recycler Activity with Storage:	No
Small Quantity On-Site Burner Exemption:	No
Smelting Melting and Refining Furnace Exemption:	No
Underground Injection Control:	No
Off-Site Waste Receipt:	No
Universal Waste Indicator:	Yes
Universal Waste Destination Facility:	Yes
Federal Universal Waste:	No
Active Site State-Reg Handler:	---
Federal Facility Indicator:	Not reported
Hazardous Secondary Material Indicator:	N
Sub-Part K Indicator:	Not reported
2018 GPRC Permit Baseline:	Not on the Baseline
2018 GPRC Renewals Baseline:	Not on the Baseline
202 GPRC Corrective Action Baseline:	No
Subject to Corrective Action Universe:	No
Non-TSDFs Where RCRA CA has Been Imposed Universe:	No
Corrective Action Priority Ranking:	No NCAPS ranking
Environmental Control Indicator:	No
Institutional Control Indicator:	No
Human Exposure Controls Indicator:	N/A
Groundwater Controls Indicator:	N/A
Significant Non-Complier Universe:	No
Unaddressed Significant Non-Complier Universe:	No
Addressed Significant Non-Complier Universe:	No
Significant Non-Complier With a Compliance Schedule Universe:	No
Financial Assurance Required:	Not reported
Handler Date of Last Change:	20190627
Recognized Trader-Importer:	No
Recognized Trader-Exporter:	No
Importer of Spent Lead Acid Batteries:	No
Exporter of Spent Lead Acid Batteries:	No
Recycler Activity Without Storage:	No
Manifest Broker:	No
Sub-Part P Indicator:	No

Map ID
Direction
Distance
Elevation

MAP FINDINGS

Site

Database(s)

EDR ID Number
EPA ID Number

BOOSTER FUELS (Continued)

1025833628

Handler - Owner Operator:

Owner/Operator Indicator:	Operator
Owner/Operator Name:	CHARLIE COBB
Legal Status:	Other
Date Became Current:	Not reported
Date Ended Current:	Not reported
Owner/Operator Address:	2345 BARRANCA PARKWAY
Owner/Operator City,State,Zip:	TUSTIN, CA 92782
Owner/Operator Telephone:	206-384-3034
Owner/Operator Telephone Ext:	Not reported
Owner/Operator Fax:	Not reported
Owner/Operator Email:	Not reported

Owner/Operator Indicator:	Owner
Owner/Operator Name:	BOOSTER FUELS
Legal Status:	Other
Date Became Current:	Not reported
Date Ended Current:	Not reported
Owner/Operator Address:	2345 BARRANCA PARKWAY
Owner/Operator City,State,Zip:	TUSTIN, CA 92782
Owner/Operator Telephone:	206-384-3034
Owner/Operator Telephone Ext:	Not reported
Owner/Operator Fax:	Not reported
Owner/Operator Email:	Not reported

Historic Generators:

Receive Date:	20190502
Handler Name:	BOOSTER FUELS
Federal Waste Generator Description:	Not a generator, verified
State District Owner:	Not reported
Large Quantity Handler of Universal Waste:	No
Recognized Trader Importer:	No
Recognized Trader Exporter:	No
Spent Lead Acid Battery Importer:	No
Spent Lead Acid Battery Exporter:	No
Current Record:	Yes
Non Storage Recycler Activity:	Not reported
Electronic Manifest Broker:	Not reported

List of NAICS Codes and Descriptions:

NAICS Code:	56299
NAICS Description:	ALL OTHER WASTE MANAGEMENT SERVICES

Facility Has Received Notices of Violations:

Violations:	No Violations Found
-------------	---------------------

Evaluation Action Summary:

Evaluations:	No Evaluations Found
--------------	----------------------

Map ID
 Direction
 Distance
 Elevation

MAP FINDINGS

Site

Database(s)

EDR ID Number
 EPA ID Number

G35
SSW
 < 1/8
 0.042 mi.
 223 ft.

EUROFINS CALSCIENCE
17461 DERIAN AVE STE 100
IRVINE, CA 92614

RCRA-LQG **1007569139**
CAR000156190

Site 2 of 7 in cluster G

Relative:
Lower
Actual:
39 ft.

RCRA Listings:	20220215
Date Form Received by Agency:	20220215
Handler Name:	Eurofins Calscience
Handler Address:	DERIAN AVE STE 100
Handler City,State,Zip:	IRVINE, CA 92614-5845
EPA ID:	CAR000156190
Contact Name:	ELIZABETH WINGER
Contact Address:	DERIAN AVE STE 100
Contact City,State,Zip:	IRVINE, CA 92614-5845
Contact Telephone:	714-934-6556
Contact Fax:	949-260-3299
Contact Email:	ELIZABETH.WINGER@EUROFINSET.COM
Contact Title:	PRESIDENT
EPA Region:	09
Land Type:	Private
Federal Waste Generator Description:	Large Quantity Generator
Non-Notifier:	Not reported
Biennial Report Cycle:	2021
Accessibility:	Not reported
Active Site Indicator:	Handler Activities
State District Owner:	Not reported
State District:	Not reported
Mailing Address:	DERIAN AVE STE 100
Mailing City,State,Zip:	IRVINE, CA 92614-5845
Owner Name:	Eurofins Calscience, Llc
Owner Type:	Private
Operator Name:	Eurofins Calscience, Llc
Operator Type:	Private
Short-Term Generator Activity:	No
Importer Activity:	No
Mixed Waste Generator:	No
Transporter Activity:	No
Transfer Facility Activity:	No
Recycler Activity with Storage:	No
Small Quantity On-Site Burner Exemption:	No
Smelting Melting and Refining Furnace Exemption:	No
Underground Injection Control:	No
Off-Site Waste Receipt:	No
Universal Waste Indicator:	No
Universal Waste Destination Facility:	No
Federal Universal Waste:	No
Active Site State-Reg Handler:	---
Federal Facility Indicator:	Not reported
Hazardous Secondary Material Indicator:	N
Sub-Part K Indicator:	Not reported
2018 GPRC Permit Baseline:	Not on the Baseline
2018 GPRC Renewals Baseline:	Not on the Baseline
202 GPRC Corrective Action Baseline:	No
Subject to Corrective Action Universe:	No
Non-TSDFs Where RCRA CA has Been Imposed Universe:	No
Corrective Action Priority Ranking:	No NCAPS ranking
Environmental Control Indicator:	No
Institutional Control Indicator:	No

Map ID
Direction
Distance
Elevation

MAP FINDINGS

Site

Database(s)

EDR ID Number
EPA ID Number

EUROFINS CALSCIENCE (Continued)

1007569139

Human Exposure Controls Indicator:	N/A
Groundwater Controls Indicator:	N/A
Significant Non-Complier Universe:	No
Unaddressed Significant Non-Complier Universe:	No
Addressed Significant Non-Complier Universe:	No
Significant Non-Complier With a Compliance Schedule Universe:	No
Financial Assurance Required:	Not reported
Handler Date of Last Change:	20220603
Recognized Trader-Importer:	No
Recognized Trader-Exporter:	No
Importer of Spent Lead Acid Batteries:	No
Exporter of Spent Lead Acid Batteries:	No
Recycler Activity Without Storage:	No
Manifest Broker:	No
Sub-Part P Indicator:	No

Biennial: List of Years

Year: 2021

Click Here for Biennial Reporting System Data:
Year: 2019

Click Here for Biennial Reporting System Data:
Year: 2017

Click Here for Biennial Reporting System Data:
Year: 2015

Click Here for Biennial Reporting System Data:
Year: 2013

Click Here for Biennial Reporting System Data:
Year: 2011

Click Here for Biennial Reporting System Data:
Year: 2009

Click Here for Biennial Reporting System Data:
Year: 2007

Click Here for Biennial Reporting System Data:
Year: 2005

Click Here for Biennial Reporting System Data:

Hazardous Waste Summary:

Waste Code:	D001
Waste Description:	Ignitable Waste
Waste Code:	D002
Waste Description:	Corrosive Waste
Waste Code:	D003
Waste Description:	Reactive Waste
Waste Code:	D004

Map ID
Direction
Distance
Elevation

MAP FINDINGS

Site

Database(s)

EDR ID Number
EPA ID Number

EUROFINS CALSCIENCE (Continued)

1007569139

Waste Description:	Arsenic
Waste Code:	D005
Waste Description:	Barium
Waste Code:	D006
Waste Description:	Cadmium
Waste Code:	D007
Waste Description:	Chromium
Waste Code:	D008
Waste Description:	Lead
Waste Code:	D009
Waste Description:	Mercury
Waste Code:	D011
Waste Description:	Silver
Waste Code:	D018
Waste Description:	Benzene
Waste Code:	D022
Waste Description:	Chloroform
Waste Code:	D024
Waste Description:	M-Cresol
Waste Code:	D038
Waste Description:	Pyridine
Waste Code:	F001
Waste Description:	The Following Spent Halogenated Solvents Used In Degreasing: Tetrachloroethylene, Trichloroethylene, Methylene Chloride, 1,1,1-Trichloroethane, Carbon Tetrachloride And Chlorinated Fluorocarbons; All Spent Solvent Mixtures/Blends Used In Degreasing Containing, Before Use, A Total Of Ten Percent Or More (By Volume) Of One Or More Of The Above Halogenated Solvents Or Those Solvents Listed In F002, F004, And F005; And Still Bottoms From The Recovery Of These Spent Solvents And Spent Solvent Mixtures.
Waste Code:	F002
Waste Description:	The Following Spent Halogenated Solvents: Tetrachloroethylene, Methylene Chloride, Trichloroethylene, 1,1,1-Trichloroethane, Chlorobenzene, 1,1,2-Trichloro-1,2,2-Trifluoroethane, Ortho-Dichlorobenzene, Trichlorofluoromethane, And 1,1,2, Trichloroethane; All Spent Solvent Mixtures/Blends Containing, Before Use, A Total Of Ten Percent Or More (By Volume) Of One Or More Of The Above Halogenated Solvents Or Those Solvents Listed In F001, F004, And F005; And Still Bottoms From The Recovery Of These Spent Solvents And Spent Solvent Mixtures.
Waste Code:	F003
Waste Description:	The Following Spent Nonhalogenated Solvents: Xylene, Acetone, Ethyl Acetate, Ethyl Benzene, Ethyl Ether, Methyl Isobutyl Ketone, N-Butyl Alcohol, Cyclohexanone, And Methanol; All Spent Solvent

Map ID
Direction
Distance
Elevation

MAP FINDINGS

Site

Database(s)

EDR ID Number
EPA ID Number

EUROFINS CALSCIENCE (Continued)

1007569139

Mixtures/Blends Containing, Before Use, Only The Above Spent Nonhalogenated Solvents; And All Spent Solvent Mixtures/Blends Containing, Before Use, One Or More Of The Above Nonhalogenated Solvents, And A Total Of Ten Percent Or More (By Volume) Of One Or More Of Those Solvents Listed In F001, F002, F004, And F005; And Still Bottoms From The Recovery Of These Spent Solvents And Spent Solvent Mixtures.

Waste Code: F004
Waste Description: The Following Spent Nonhalogenated Solvents: Cresols, Cresylic Acid, And Nitrobenzene; And The Still Bottoms From The Recovery Of These Solvents; All Spent Solvent Mixtures/Blends Containing, Before Use, A Total Of Ten Percent Or More (By Volume) Of One Or More Of The Above Nonhalogenated Solvents Or Those Solvents Listed In F001, F002, And F005; And Still Bottoms From The Recovery Of These Spent Solvents And Spent Solvent Mixtures.

Waste Code: F005
Waste Description: The Following Spent Nonhalogenated Solvents: Toluene, Methyl Ethyl Ketone, Carbon Disulfide, Isobutanol, Pyridine, Benzene, 2-Ethoxyethanol, And 2-Nitropropane; All Spent Solvent Mixtures/Blends Containing, Before Use, A Total Of Ten Percent Or More (By Volume) Of One Or More Of The Above Nonhalogenated Solvents Or Those Solvents Listed In F001, F002, Or F004; And Still Bottoms From The Recovery Of These Spent Solvents And Spent Solvent Mixtures.

Waste Code: P030
Waste Description: Cyanides (Soluble Cyanide Salts), Not Otherwise Specified

Waste Code: P038
Waste Description: Arsine, Diethyl- (Or) Diethylarsine

Waste Code: P044
Waste Description: Dimethoate (Or) Phosphorodithioic Acid, O,O-Dimethyl S-[2-(Methylamino)-2-Oxoethyl] Ester

Waste Code: P098
Waste Description: Potassium Cyanide (Or) Potassium Cyanide K(Cn)

Waste Code: U044
Waste Description: Chloroform (Or) Methane, Trichloro-

Waste Code: U052
Waste Description: Cresol (Cresylic Acid) (Or) Phenol, Methyl-

Waste Code: U080
Waste Description: Methane, Dichloro- (Or) Methylene Chloride

Waste Code: U122
Waste Description: Formaldehyde

Waste Code: U144
Waste Description: Acetic Acid, Lead(2+) Salt (Or) Lead Acetate

Waste Code: U154
Waste Description: Methanol (l) (Or) Methyl Alcohol (l)

Map ID
Direction
Distance
Elevation

MAP FINDINGS

Site

Database(s)

EDR ID Number
EPA ID Number

EUROFINS CALSCIENCE (Continued)

1007569139

Waste Code: U188
Waste Description: Phenol

Waste Code: U196
Waste Description: Pyridine

Handler - Owner Operator:

Owner/Operator Indicator: Owner
Owner/Operator Name: TESTAMERICA LABORATORIES, INC.
Legal Status: Private
Date Became Current: 20080101
Date Ended Current: Not reported
Owner/Operator Address: 4101 SHUFFEL ST NW
Owner/Operator City,State,Zip: NORTH CANTON, OH 44720
Owner/Operator Telephone: 330-497-9396
Owner/Operator Telephone Ext: Not reported
Owner/Operator Fax: Not reported
Owner/Operator Email: Not reported

Owner/Operator Indicator: Owner
Owner/Operator Name: TEST AMERICA LABORATORIES INC
Legal Status: Private
Date Became Current: 20080101
Date Ended Current: Not reported
Owner/Operator Address: 4101 SHUFFEL STREET NW
Owner/Operator City,State,Zip: NORTH CANTON, OH 44720
Owner/Operator Telephone: 330-497-9396
Owner/Operator Telephone Ext: Not reported
Owner/Operator Fax: Not reported
Owner/Operator Email: LINDA,SCHARPENBERG@TESTAMERICAINC.COM

Owner/Operator Indicator: Owner
Owner/Operator Name: EUROFINS CALSCIENCE, LLC
Legal Status: Private
Date Became Current: 20200101
Date Ended Current: Not reported
Owner/Operator Address: 7740 LINCOLN WAY
Owner/Operator City,State,Zip: GARDEN GROVE, CA 92841
Owner/Operator Telephone: 714-895-5494
Owner/Operator Telephone Ext: Not reported
Owner/Operator Fax: Not reported
Owner/Operator Email: ROGER.HOOVER@EUROFINSET.COM

Owner/Operator Indicator: Owner
Owner/Operator Name: SEQ CORP DBA DEL MAR ANALYTICAL
Legal Status: Private
Date Became Current: 19971214
Date Ended Current: Not reported
Owner/Operator Address: 122 LYMAN ST.
Owner/Operator City,State,Zip: ASHEVILLE, NC 28801
Owner/Operator Telephone: Not reported
Owner/Operator Telephone Ext: Not reported
Owner/Operator Fax: Not reported
Owner/Operator Email: Not reported

Owner/Operator Indicator: Operator
Owner/Operator Name: TESTAMERICA IRVINE

Map ID
Direction
Distance
Elevation

MAP FINDINGS

Site

Database(s)

EDR ID Number
EPA ID Number

EUROFINS CALSCIENCE (Continued)

1007569139

Legal Status:	Private
Date Became Current:	20080101
Date Ended Current:	Not reported
Owner/Operator Address:	Not reported
Owner/Operator City,State,Zip:	Not reported
Owner/Operator Telephone:	Not reported
Owner/Operator Telephone Ext:	Not reported
Owner/Operator Fax:	Not reported
Owner/Operator Email:	Not reported
Owner/Operator Indicator:	Operator
Owner/Operator Name:	EUROFINS CALSCIENCE, LLC
Legal Status:	Private
Date Became Current:	20200101
Date Ended Current:	Not reported
Owner/Operator Address:	7440 LINCOLN WAY
Owner/Operator City,State,Zip:	GARDEN GROVE, CA 92841
Owner/Operator Telephone:	714-895-5494
Owner/Operator Telephone Ext:	Not reported
Owner/Operator Fax:	Not reported
Owner/Operator Email:	ROGER.HOOVER@EUROFINSET.COM
Owner/Operator Indicator:	Operator
Owner/Operator Name:	DEL MAR ANALYTICAL
Legal Status:	Private
Date Became Current:	19870401
Date Ended Current:	Not reported
Owner/Operator Address:	Not reported
Owner/Operator City,State,Zip:	Not reported
Owner/Operator Telephone:	Not reported
Owner/Operator Telephone Ext:	Not reported
Owner/Operator Fax:	Not reported
Owner/Operator Email:	Not reported
Owner/Operator Indicator:	Owner
Owner/Operator Name:	SEQ CORP DBA DELMAR ANALYTICAL
Legal Status:	Private
Date Became Current:	20041104
Date Ended Current:	Not reported
Owner/Operator Address:	122 LLYMAN ST
Owner/Operator City,State,Zip:	ASHEVILLE, NC 28801
Owner/Operator Telephone:	Not reported
Owner/Operator Telephone Ext:	Not reported
Owner/Operator Fax:	Not reported
Owner/Operator Email:	Not reported
Owner/Operator Indicator:	Owner
Owner/Operator Name:	EUROFINS CALSCIENCE, LLC
Legal Status:	Private
Date Became Current:	20200101
Date Ended Current:	Not reported
Owner/Operator Address:	7740 LINCOLN WAY
Owner/Operator City,State,Zip:	GARDEN GROVE, CA 92841
Owner/Operator Telephone:	714-895-5494
Owner/Operator Telephone Ext:	Not reported
Owner/Operator Fax:	Not reported
Owner/Operator Email:	Not reported

Map ID
Direction
Distance
Elevation

MAP FINDINGS

Site

Database(s)

EDR ID Number
EPA ID Number

EUROFINS CALSCIENCE (Continued)

1007569139

Owner/Operator Indicator: Operator
Owner/Operator Name: SEQ CORP DBA DELMAR ANALYTICAL
Legal Status: Private
Date Became Current: 20041104
Date Ended Current: Not reported
Owner/Operator Address: Not reported
Owner/Operator City,State,Zip: Not reported
Owner/Operator Telephone: Not reported
Owner/Operator Telephone Ext: Not reported
Owner/Operator Fax: Not reported
Owner/Operator Email: Not reported

Owner/Operator Indicator: Operator
Owner/Operator Name: DEL MAR ANALYTICAL
Legal Status: Private
Date Became Current: 19870401
Date Ended Current: Not reported
Owner/Operator Address: Not reported
Owner/Operator City,State,Zip: Not reported
Owner/Operator Telephone: Not reported
Owner/Operator Telephone Ext: Not reported
Owner/Operator Fax: Not reported
Owner/Operator Email: Not reported

Owner/Operator Indicator: Operator
Owner/Operator Name: TESTAMERICA LABORATORIES, INC
Legal Status: Private
Date Became Current: 20080101
Date Ended Current: Not reported
Owner/Operator Address: Not reported
Owner/Operator City,State,Zip: Not reported
Owner/Operator Telephone: Not reported
Owner/Operator Telephone Ext: Not reported
Owner/Operator Fax: Not reported
Owner/Operator Email: Not reported

Owner/Operator Indicator: Operator
Owner/Operator Name: TESTAMERICA LABORATORIES, INC.
Legal Status: Private
Date Became Current: 20080101
Date Ended Current: Not reported
Owner/Operator Address: Not reported
Owner/Operator City,State,Zip: Not reported
Owner/Operator Telephone: Not reported
Owner/Operator Telephone Ext: Not reported
Owner/Operator Fax: Not reported
Owner/Operator Email: Not reported

Owner/Operator Indicator: Operator
Owner/Operator Name: EUROFINS CALSCIENCE, LLC
Legal Status: Private
Date Became Current: 20200101
Date Ended Current: Not reported
Owner/Operator Address: 7740 LINCOLN WAY
Owner/Operator City,State,Zip: GARDEN GROVE, CA 92841
Owner/Operator Telephone: 714-895-5494
Owner/Operator Telephone Ext: Not reported

Map ID
Direction
Distance
Elevation

MAP FINDINGS

Site

Database(s)

EDR ID Number
EPA ID Number

EUROFINS CALSCIENCE (Continued)

1007569139

Owner/Operator Fax:	Not reported
Owner/Operator Email:	Not reported
Owner/Operator Indicator:	Owner
Owner/Operator Name:	TESTAMERICA LABORATORIES, INC.
Legal Status:	Private
Date Became Current:	20080101
Date Ended Current:	Not reported
Owner/Operator Address:	4101 SHUFFEL ST NW
Owner/Operator City,State,Zip:	NORTH CANTON, OH 44720
Owner/Operator Telephone:	330-497-9396
Owner/Operator Telephone Ext:	Not reported
Owner/Operator Fax:	Not reported
Owner/Operator Email:	Not reported
Owner/Operator Indicator:	Operator
Owner/Operator Name:	TESTAMERICA IRVINE
Legal Status:	Private
Date Became Current:	20080101
Date Ended Current:	Not reported
Owner/Operator Address:	Not reported
Owner/Operator City,State,Zip:	Not reported
Owner/Operator Telephone:	Not reported
Owner/Operator Telephone Ext:	Not reported
Owner/Operator Fax:	Not reported
Owner/Operator Email:	Not reported
Owner/Operator Indicator:	Owner
Owner/Operator Name:	EUROFINS CALSCIENCE, LLC
Legal Status:	Private
Date Became Current:	20200101
Date Ended Current:	Not reported
Owner/Operator Address:	7740 LINCOLN WAY
Owner/Operator City,State,Zip:	GARDEN GROVE, CA 92841
Owner/Operator Telephone:	714-895-5494
Owner/Operator Telephone Ext:	Not reported
Owner/Operator Fax:	Not reported
Owner/Operator Email:	Not reported
Owner/Operator Indicator:	Operator
Owner/Operator Name:	EUROFINS CALSCIENCE, LLC
Legal Status:	Private
Date Became Current:	20200101
Date Ended Current:	Not reported
Owner/Operator Address:	7740 LINCOLN WAY
Owner/Operator City,State,Zip:	GARDEN GROVE, CA 92841
Owner/Operator Telephone:	714-895-5494
Owner/Operator Telephone Ext:	Not reported
Owner/Operator Fax:	Not reported
Owner/Operator Email:	Not reported
Owner/Operator Indicator:	Operator
Owner/Operator Name:	GARY STEUBE
Legal Status:	Private
Date Became Current:	19870401
Date Ended Current:	Not reported
Owner/Operator Address:	Not reported

Map ID
Direction
Distance
Elevation

MAP FINDINGS

Site

Database(s)

EDR ID Number
EPA ID Number

EUROFINS CALSCIENCE (Continued)

1007569139

Owner/Operator City,State,Zip: Not reported
Owner/Operator Telephone: Not reported
Owner/Operator Telephone Ext: Not reported
Owner/Operator Fax: Not reported
Owner/Operator Email: Not reported

Owner/Operator Indicator: Owner
Owner/Operator Name: GARY STEUBE
Legal Status: Private
Date Became Current: 19870401
Date Ended Current: Not reported
Owner/Operator Address: 17461 DERIAN AVE
Owner/Operator City,State,Zip: IRVINE, CA 92614
Owner/Operator Telephone: Not reported
Owner/Operator Telephone Ext: Not reported
Owner/Operator Fax: Not reported
Owner/Operator Email: Not reported

Owner/Operator Indicator: Owner
Owner/Operator Name: TESTAMERICA HOLDINGS INC
Legal Status: Private
Date Became Current: 20080101
Date Ended Current: Not reported
Owner/Operator Address: 4101 SHUFFEL STREET NW
Owner/Operator City,State,Zip: NORTH CANTON, OH 44720
Owner/Operator Telephone: Not reported
Owner/Operator Telephone Ext: Not reported
Owner/Operator Fax: Not reported
Owner/Operator Email: Not reported

Owner/Operator Indicator: Owner
Owner/Operator Name: TESTAMERICA LABORATORIES, INC.
Legal Status: Private
Date Became Current: 20080101
Date Ended Current: Not reported
Owner/Operator Address: 4101 SHUFFFEL ST NW
Owner/Operator City,State,Zip: NORTH CANTON, OH 44720
Owner/Operator Telephone: 330-497-9396
Owner/Operator Telephone Ext: Not reported
Owner/Operator Fax: Not reported
Owner/Operator Email: Not reported

Owner/Operator Indicator: Operator
Owner/Operator Name: TEST AMERICA LABORATORIES INC
Legal Status: Private
Date Became Current: 20080101
Date Ended Current: Not reported
Owner/Operator Address: 17461 DERIAN AVE STE 100
Owner/Operator City,State,Zip: IRVINE, CA 92614-5845
Owner/Operator Telephone: 330-497-9396
Owner/Operator Telephone Ext: Not reported
Owner/Operator Fax: Not reported
Owner/Operator Email: LINDA,SCHARPENBERG@TESTAMERICAINC.COM

Owner/Operator Indicator: Owner
Owner/Operator Name: TESTAMERICA LABORATORIES, INC
Legal Status: Private

Map ID
Direction
Distance
Elevation

MAP FINDINGS

Site

Database(s)

EDR ID Number
EPA ID Number

EUROFINS CALSCIENCE (Continued)

1007569139

Date Became Current:	20080101
Date Ended Current:	Not reported
Owner/Operator Address:	4101 SHUFFEL ST. NW
Owner/Operator City,State,Zip:	NORTH CANTON, OH 44720
Owner/Operator Telephone:	330-497-9396
Owner/Operator Telephone Ext:	Not reported
Owner/Operator Fax:	Not reported
Owner/Operator Email:	Not reported
Owner/Operator Indicator:	Operator
Owner/Operator Name:	TESTAMERICA IRVINE
Legal Status:	Private
Date Became Current:	20080101
Date Ended Current:	Not reported
Owner/Operator Address:	17461 DERIAN AVENUE, SUITE 100
Owner/Operator City,State,Zip:	IRVINE, CA 92614-5845
Owner/Operator Telephone:	949-261-1022
Owner/Operator Telephone Ext:	Not reported
Owner/Operator Fax:	Not reported
Owner/Operator Email:	Not reported
Owner/Operator Indicator:	Owner
Owner/Operator Name:	SEQ CORP DBA DEL MAR ANALYTICAL
Legal Status:	Private
Date Became Current:	19971214
Date Ended Current:	Not reported
Owner/Operator Address:	122 LYMAN ST.
Owner/Operator City,State,Zip:	ASHEVILLE, NC 28801
Owner/Operator Telephone:	Not reported
Owner/Operator Telephone Ext:	Not reported
Owner/Operator Fax:	Not reported
Owner/Operator Email:	Not reported

Historic Generators:

Receive Date:	20100615
Handler Name:	TESTAMERICA IRVINE
Federal Waste Generator Description:	Large Quantity Generator
State District Owner:	Not reported
Large Quantity Handler of Universal Waste:	No
Recognized Trader Importer:	No
Recognized Trader Exporter:	No
Spent Lead Acid Battery Importer:	No
Spent Lead Acid Battery Exporter:	No
Current Record:	No
Non Storage Recycler Activity:	Not reported
Electronic Manifest Broker:	Not reported

Receive Date:	20120522
Handler Name:	TESTAMERICA IRVINE
Federal Waste Generator Description:	Large Quantity Generator
State District Owner:	Not reported
Large Quantity Handler of Universal Waste:	No
Recognized Trader Importer:	No
Recognized Trader Exporter:	No
Spent Lead Acid Battery Importer:	No
Spent Lead Acid Battery Exporter:	No
Current Record:	No

Map ID
Direction
Distance
Elevation

MAP FINDINGS

Site

Database(s)

EDR ID Number
EPA ID Number

EUROFINS CALSCIENCE (Continued)

1007569139

Non Storage Recycler Activity:	Not reported
Electronic Manifest Broker:	Not reported
Receive Date:	20140301
Handler Name:	TESTAMERICA IRVINE
Federal Waste Generator Description:	Large Quantity Generator
State District Owner:	Not reported
Large Quantity Handler of Universal Waste:	No
Recognized Trader Importer:	No
Recognized Trader Exporter:	No
Spent Lead Acid Battery Importer:	No
Spent Lead Acid Battery Exporter:	No
Current Record:	No
Non Storage Recycler Activity:	Not reported
Electronic Manifest Broker:	Not reported
Receive Date:	20160225
Handler Name:	TESTAMERICA IRVINE
Federal Waste Generator Description:	Large Quantity Generator
State District Owner:	Not reported
Large Quantity Handler of Universal Waste:	No
Recognized Trader Importer:	No
Recognized Trader Exporter:	No
Spent Lead Acid Battery Importer:	No
Spent Lead Acid Battery Exporter:	No
Current Record:	No
Non Storage Recycler Activity:	Not reported
Electronic Manifest Broker:	Not reported
Receive Date:	20180228
Handler Name:	TEST AMERICA ANALYTICAL TESTING CORP.
Federal Waste Generator Description:	Large Quantity Generator
State District Owner:	Not reported
Large Quantity Handler of Universal Waste:	No
Recognized Trader Importer:	No
Recognized Trader Exporter:	No
Spent Lead Acid Battery Importer:	No
Spent Lead Acid Battery Exporter:	No
Current Record:	No
Non Storage Recycler Activity:	No
Electronic Manifest Broker:	No
Receive Date:	20200228
Handler Name:	EUROFINS CALSCIENCE
Federal Waste Generator Description:	Large Quantity Generator
State District Owner:	Not reported
Large Quantity Handler of Universal Waste:	No
Recognized Trader Importer:	No
Recognized Trader Exporter:	No
Spent Lead Acid Battery Importer:	No
Spent Lead Acid Battery Exporter:	No
Current Record:	No
Non Storage Recycler Activity:	No
Electronic Manifest Broker:	No
Receive Date:	20220215
Handler Name:	EUROFINS CALSCIENCE

Map ID
Direction
Distance
Elevation

MAP FINDINGS

Site

Database(s)

EDR ID Number
EPA ID Number

EUROFINS CALSCIENCE (Continued)

1007569139

Federal Waste Generator Description: Large Quantity Generator
State District Owner: Not reported
Large Quantity Handler of Universal Waste: No
Recognized Trader Importer: No
Recognized Trader Exporter: No
Spent Lead Acid Battery Importer: No
Spent Lead Acid Battery Exporter: No
Current Record: Yes
Non Storage Recycler Activity: No
Electronic Manifest Broker: No

Receive Date: 20060202
Handler Name: DEL MAR ANALYTICAL
Federal Waste Generator Description: Small Quantity Generator
State District Owner: Not reported
Large Quantity Handler of Universal Waste: No
Recognized Trader Importer: No
Recognized Trader Exporter: No
Spent Lead Acid Battery Importer: No
Spent Lead Acid Battery Exporter: No
Current Record: No
Non Storage Recycler Activity: Not reported
Electronic Manifest Broker: Not reported

Receive Date: 20040813
Handler Name: DEL MAR ANALYTICAL
Federal Waste Generator Description: Large Quantity Generator
State District Owner: Not reported
Large Quantity Handler of Universal Waste: No
Recognized Trader Importer: No
Recognized Trader Exporter: No
Spent Lead Acid Battery Importer: No
Spent Lead Acid Battery Exporter: No
Current Record: No
Non Storage Recycler Activity: Not reported
Electronic Manifest Broker: Not reported

Receive Date: 20050629
Handler Name: DEL MAR ANALYTICAL
Federal Waste Generator Description: Large Quantity Generator
State District Owner: Not reported
Large Quantity Handler of Universal Waste: No
Recognized Trader Importer: No
Recognized Trader Exporter: No
Spent Lead Acid Battery Importer: No
Spent Lead Acid Battery Exporter: No
Current Record: No
Non Storage Recycler Activity: Not reported
Electronic Manifest Broker: Not reported

Receive Date: 20200121
Handler Name: EUROFINS CALSCIENCE
Federal Waste Generator Description: Large Quantity Generator
State District Owner: Not reported
Large Quantity Handler of Universal Waste: No
Recognized Trader Importer: No
Recognized Trader Exporter: No

Map ID
Direction
Distance
Elevation

MAP FINDINGS

Site

Database(s)

EDR ID Number
EPA ID Number

EUROFINS CALSCIENCE (Continued)

1007569139

Spent Lead Acid Battery Importer:	No
Spent Lead Acid Battery Exporter:	No
Current Record:	No
Non Storage Recycler Activity:	No
Electronic Manifest Broker:	No
Receive Date:	20060202
Handler Name:	DEL MAR ANALYTICAL
Federal Waste Generator Description:	Large Quantity Generator
State District Owner:	Not reported
Large Quantity Handler of Universal Waste:	No
Recognized Trader Importer:	No
Recognized Trader Exporter:	No
Spent Lead Acid Battery Importer:	No
Spent Lead Acid Battery Exporter:	No
Current Record:	No
Non Storage Recycler Activity:	Not reported
Electronic Manifest Broker:	Not reported
Receive Date:	20080229
Handler Name:	TESTAMERICA IRVINE
Federal Waste Generator Description:	Large Quantity Generator
State District Owner:	Not reported
Large Quantity Handler of Universal Waste:	No
Recognized Trader Importer:	No
Recognized Trader Exporter:	No
Spent Lead Acid Battery Importer:	No
Spent Lead Acid Battery Exporter:	No
Current Record:	No
Non Storage Recycler Activity:	Not reported
Electronic Manifest Broker:	Not reported

List of NAICS Codes and Descriptions:

NAICS Code:	54138
NAICS Description:	TESTING LABORATORIES AND SERVICES
NAICS Code:	541380
NAICS Description:	TESTING LABORATORIES AND SERVICES

Has the Facility Received Notices of Violations:

Found Violation:	Yes
Agency Which Determined Violation:	State
Violation Short Description:	Generators - Pre-transport
Date Violation was Determined:	20140205
Actual Return to Compliance Date:	20140325
Return to Compliance Qualifier:	Observed
Violation Responsible Agency:	State
Scheduled Compliance Date:	Not reported
Enforcement Identifier:	Not reported
Date of Enforcement Action:	Not reported
Enforcement Responsible Agency:	Not reported
Enforcement Docket Number:	Not reported
Enforcement Attorney:	Not reported
Corrective Action Component:	Not reported
Appeal Initiated Date:	Not reported
Appeal Resolution Date:	Not reported

Map ID
Direction
Distance
Elevation

MAP FINDINGS

Site

Database(s)

EDR ID Number
EPA ID Number

EUROFINS CALSCIENCE (Continued)

1007569139

Disposition Status Date:	Not reported
Disposition Status:	Not reported
Disposition Status Description:	Not reported
Consent/Final Order Sequence Number:	Not reported
Consent/Final Order Respondent Name:	Not reported
Consent/Final Order Lead Agency:	Not reported
Enforcement Type:	Not reported
Enforcement Responsible Person:	Not reported
Enforcement Responsible Sub-Organization:	Not reported
SEP Sequence Number:	Not reported
SEP Expenditure Amount:	Not reported
SEP Scheduled Completion Date:	Not reported
SEP Actual Date:	Not reported
SEP Defaulted Date:	Not reported
SEP Type:	Not reported
SEP Type Description:	Not reported
Proposed Amount:	Not reported
Final Monetary Amount:	Not reported
Paid Amount:	Not reported
Final Count:	Not reported
Final Amount:	Not reported
Found Violation:	No
Agency Which Determined Violation:	Not reported
Violation Short Description:	Not reported
Date Violation was Determined:	Not reported
Actual Return to Compliance Date:	Not reported
Return to Compliance Qualifier:	Not reported
Violation Responsible Agency:	Not reported
Scheduled Compliance Date:	Not reported
Enforcement Identifier:	Not reported
Date of Enforcement Action:	Not reported
Enforcement Responsible Agency:	Not reported
Enforcement Docket Number:	Not reported
Enforcement Attorney:	Not reported
Corrective Action Component:	Not reported
Appeal Initiated Date:	Not reported
Appeal Resolution Date:	Not reported
Disposition Status Date:	Not reported
Disposition Status:	Not reported
Disposition Status Description:	Not reported
Consent/Final Order Sequence Number:	Not reported
Consent/Final Order Respondent Name:	Not reported
Consent/Final Order Lead Agency:	Not reported
Enforcement Type:	Not reported
Enforcement Responsible Person:	Not reported
Enforcement Responsible Sub-Organization:	Not reported
SEP Sequence Number:	Not reported
SEP Expenditure Amount:	Not reported
SEP Scheduled Completion Date:	Not reported
SEP Actual Date:	Not reported
SEP Defaulted Date:	Not reported
SEP Type:	Not reported
SEP Type Description:	Not reported
Proposed Amount:	Not reported
Final Monetary Amount:	Not reported
Paid Amount:	Not reported

Map ID
Direction
Distance
Elevation

MAP FINDINGS

Site

Database(s)

EDR ID Number
EPA ID Number

EUROFINS CALSCIENCE (Continued)

1007569139

Final Count:	Not reported
Final Amount:	Not reported
Found Violation:	Yes
Agency Which Determined Violation:	State
Violation Short Description:	Generators - General
Date Violation was Determined:	20061122
Actual Return to Compliance Date:	20061122
Return to Compliance Qualifier:	Observed
Violation Responsible Agency:	State
Scheduled Compliance Date:	Not reported
Enforcement Identifier:	601
Date of Enforcement Action:	20061122
Enforcement Responsible Agency:	State
Enforcement Docket Number:	Not reported
Enforcement Attorney:	Not reported
Corrective Action Component:	No
Appeal Initiated Date:	Not reported
Appeal Resolution Date:	Not reported
Disposition Status Date:	Not reported
Disposition Status:	Not reported
Disposition Status Description:	Not reported
Consent/Final Order Sequence Number:	Not reported
Consent/Final Order Respondent Name:	Not reported
Consent/Final Order Lead Agency:	Not reported
Enforcement Type:	WRITTEN INFORMAL
Enforcement Responsible Person:	Not reported
Enforcement Responsible Sub-Organization:	Not reported
SEP Sequence Number:	Not reported
SEP Expenditure Amount:	Not reported
SEP Scheduled Completion Date:	Not reported
SEP Actual Date:	Not reported
SEP Defaulted Date:	Not reported
SEP Type:	Not reported
SEP Type Description:	Not reported
Proposed Amount:	Not reported
Final Monetary Amount:	Not reported
Paid Amount:	Not reported
Final Count:	Not reported
Final Amount:	Not reported
Found Violation:	No
Agency Which Determined Violation:	Not reported
Violation Short Description:	Not reported
Date Violation was Determined:	Not reported
Actual Return to Compliance Date:	Not reported
Return to Compliance Qualifier:	Not reported
Violation Responsible Agency:	Not reported
Scheduled Compliance Date:	Not reported
Enforcement Identifier:	Not reported
Date of Enforcement Action:	Not reported
Enforcement Responsible Agency:	Not reported
Enforcement Docket Number:	Not reported
Enforcement Attorney:	Not reported
Corrective Action Component:	Not reported
Appeal Initiated Date:	Not reported
Appeal Resolution Date:	Not reported

Map ID
Direction
Distance
Elevation

MAP FINDINGS

Site

Database(s)

EDR ID Number
EPA ID Number

EUROFINS CALSCIENCE (Continued)

1007569139

Disposition Status Date:	Not reported
Disposition Status:	Not reported
Disposition Status Description:	Not reported
Consent/Final Order Sequence Number:	Not reported
Consent/Final Order Respondent Name:	Not reported
Consent/Final Order Lead Agency:	Not reported
Enforcement Type:	Not reported
Enforcement Responsible Person:	Not reported
Enforcement Responsible Sub-Organization:	Not reported
SEP Sequence Number:	Not reported
SEP Expenditure Amount:	Not reported
SEP Scheduled Completion Date:	Not reported
SEP Actual Date:	Not reported
SEP Defaulted Date:	Not reported
SEP Type:	Not reported
SEP Type Description:	Not reported
Proposed Amount:	Not reported
Final Monetary Amount:	Not reported
Paid Amount:	Not reported
Final Count:	Not reported
Final Amount:	Not reported
Found Violation:	Yes
Agency Which Determined Violation:	State
Violation Short Description:	Generators - General
Date Violation was Determined:	20200605
Actual Return to Compliance Date:	20200610
Return to Compliance Qualifier:	Documented
Violation Responsible Agency:	State
Scheduled Compliance Date:	Not reported
Enforcement Identifier:	Not reported
Date of Enforcement Action:	Not reported
Enforcement Responsible Agency:	Not reported
Enforcement Docket Number:	Not reported
Enforcement Attorney:	Not reported
Corrective Action Component:	Not reported
Appeal Initiated Date:	Not reported
Appeal Resolution Date:	Not reported
Disposition Status Date:	Not reported
Disposition Status:	Not reported
Disposition Status Description:	Not reported
Consent/Final Order Sequence Number:	Not reported
Consent/Final Order Respondent Name:	Not reported
Consent/Final Order Lead Agency:	Not reported
Enforcement Type:	Not reported
Enforcement Responsible Person:	Not reported
Enforcement Responsible Sub-Organization:	Not reported
SEP Sequence Number:	Not reported
SEP Expenditure Amount:	Not reported
SEP Scheduled Completion Date:	Not reported
SEP Actual Date:	Not reported
SEP Defaulted Date:	Not reported
SEP Type:	Not reported
SEP Type Description:	Not reported
Proposed Amount:	Not reported
Final Monetary Amount:	Not reported
Paid Amount:	Not reported

Map ID
Direction
Distance
Elevation

MAP FINDINGS

Site

Database(s)

EDR ID Number
EPA ID Number

EUROFINS CALSCIENCE (Continued)

1007569139

Final Count:	Not reported
Final Amount:	Not reported
Found Violation:	No
Agency Which Determined Violation:	Not reported
Violation Short Description:	Not reported
Date Violation was Determined:	Not reported
Actual Return to Compliance Date:	Not reported
Return to Compliance Qualifier:	Not reported
Violation Responsible Agency:	Not reported
Scheduled Compliance Date:	Not reported
Enforcement Identifier:	Not reported
Date of Enforcement Action:	Not reported
Enforcement Responsible Agency:	Not reported
Enforcement Docket Number:	Not reported
Enforcement Attorney:	Not reported
Corrective Action Component:	Not reported
Appeal Initiated Date:	Not reported
Appeal Resolution Date:	Not reported
Disposition Status Date:	Not reported
Disposition Status:	Not reported
Disposition Status Description:	Not reported
Consent/Final Order Sequence Number:	Not reported
Consent/Final Order Respondent Name:	Not reported
Consent/Final Order Lead Agency:	Not reported
Enforcement Type:	Not reported
Enforcement Responsible Person:	Not reported
Enforcement Responsible Sub-Organization:	Not reported
SEP Sequence Number:	Not reported
SEP Expenditure Amount:	Not reported
SEP Scheduled Completion Date:	Not reported
SEP Actual Date:	Not reported
SEP Defaulted Date:	Not reported
SEP Type:	Not reported
SEP Type Description:	Not reported
Proposed Amount:	Not reported
Final Monetary Amount:	Not reported
Paid Amount:	Not reported
Final Count:	Not reported
Final Amount:	Not reported
Found Violation:	No
Agency Which Determined Violation:	Not reported
Violation Short Description:	Not reported
Date Violation was Determined:	Not reported
Actual Return to Compliance Date:	Not reported
Return to Compliance Qualifier:	Not reported
Violation Responsible Agency:	Not reported
Scheduled Compliance Date:	Not reported
Enforcement Identifier:	Not reported
Date of Enforcement Action:	Not reported
Enforcement Responsible Agency:	Not reported
Enforcement Docket Number:	Not reported
Enforcement Attorney:	Not reported
Corrective Action Component:	Not reported
Appeal Initiated Date:	Not reported
Appeal Resolution Date:	Not reported

Map ID
Direction
Distance
Elevation

MAP FINDINGS

Site

Database(s)

EDR ID Number
EPA ID Number

EUROFINS CALSCIENCE (Continued)

1007569139

Disposition Status Date:	Not reported
Disposition Status:	Not reported
Disposition Status Description:	Not reported
Consent/Final Order Sequence Number:	Not reported
Consent/Final Order Respondent Name:	Not reported
Consent/Final Order Lead Agency:	Not reported
Enforcement Type:	Not reported
Enforcement Responsible Person:	Not reported
Enforcement Responsible Sub-Organization:	Not reported
SEP Sequence Number:	Not reported
SEP Expenditure Amount:	Not reported
SEP Scheduled Completion Date:	Not reported
SEP Actual Date:	Not reported
SEP Defaulted Date:	Not reported
SEP Type:	Not reported
SEP Type Description:	Not reported
Proposed Amount:	Not reported
Final Monetary Amount:	Not reported
Paid Amount:	Not reported
Final Count:	Not reported
Final Amount:	Not reported
Found Violation:	No
Agency Which Determined Violation:	Not reported
Violation Short Description:	Not reported
Date Violation was Determined:	Not reported
Actual Return to Compliance Date:	Not reported
Return to Compliance Qualifier:	Not reported
Violation Responsible Agency:	Not reported
Scheduled Compliance Date:	Not reported
Enforcement Identifier:	Not reported
Date of Enforcement Action:	Not reported
Enforcement Responsible Agency:	Not reported
Enforcement Docket Number:	Not reported
Enforcement Attorney:	Not reported
Corrective Action Component:	Not reported
Appeal Initiated Date:	Not reported
Appeal Resolution Date:	Not reported
Disposition Status Date:	Not reported
Disposition Status:	Not reported
Disposition Status Description:	Not reported
Consent/Final Order Sequence Number:	Not reported
Consent/Final Order Respondent Name:	Not reported
Consent/Final Order Lead Agency:	Not reported
Enforcement Type:	Not reported
Enforcement Responsible Person:	Not reported
Enforcement Responsible Sub-Organization:	Not reported
SEP Sequence Number:	Not reported
SEP Expenditure Amount:	Not reported
SEP Scheduled Completion Date:	Not reported
SEP Actual Date:	Not reported
SEP Defaulted Date:	Not reported
SEP Type:	Not reported
SEP Type Description:	Not reported
Proposed Amount:	Not reported
Final Monetary Amount:	Not reported
Paid Amount:	Not reported

Map ID
Direction
Distance
Elevation

MAP FINDINGS

Site

Database(s)

EDR ID Number
EPA ID Number

EUROFINS CALSCIENCE (Continued)

1007569139

Final Count:	Not reported
Final Amount:	Not reported
Found Violation:	Yes
Agency Which Determined Violation:	State
Violation Short Description:	Generators - Pre-transport
Date Violation was Determined:	20140205
Actual Return to Compliance Date:	20140325
Return to Compliance Qualifier:	Observed
Violation Responsible Agency:	State
Scheduled Compliance Date:	Not reported
Enforcement Identifier:	Not reported
Date of Enforcement Action:	Not reported
Enforcement Responsible Agency:	Not reported
Enforcement Docket Number:	Not reported
Enforcement Attorney:	Not reported
Corrective Action Component:	Not reported
Appeal Initiated Date:	Not reported
Appeal Resolution Date:	Not reported
Disposition Status Date:	Not reported
Disposition Status:	Not reported
Disposition Status Description:	Not reported
Consent/Final Order Sequence Number:	Not reported
Consent/Final Order Respondent Name:	Not reported
Consent/Final Order Lead Agency:	Not reported
Enforcement Type:	Not reported
Enforcement Responsible Person:	Not reported
Enforcement Responsible Sub-Organization:	Not reported
SEP Sequence Number:	Not reported
SEP Expenditure Amount:	Not reported
SEP Scheduled Completion Date:	Not reported
SEP Actual Date:	Not reported
SEP Defaulted Date:	Not reported
SEP Type:	Not reported
SEP Type Description:	Not reported
Proposed Amount:	Not reported
Final Monetary Amount:	Not reported
Paid Amount:	Not reported
Final Count:	Not reported
Final Amount:	Not reported
Found Violation:	No
Agency Which Determined Violation:	Not reported
Violation Short Description:	Not reported
Date Violation was Determined:	Not reported
Actual Return to Compliance Date:	Not reported
Return to Compliance Qualifier:	Not reported
Violation Responsible Agency:	Not reported
Scheduled Compliance Date:	Not reported
Enforcement Identifier:	Not reported
Date of Enforcement Action:	Not reported
Enforcement Responsible Agency:	Not reported
Enforcement Docket Number:	Not reported
Enforcement Attorney:	Not reported
Corrective Action Component:	Not reported
Appeal Initiated Date:	Not reported
Appeal Resolution Date:	Not reported

Map ID
Direction
Distance
Elevation

MAP FINDINGS

Site

Database(s)

EDR ID Number
EPA ID Number

EUROFINS CALSCIENCE (Continued)

1007569139

Disposition Status Date:	Not reported
Disposition Status:	Not reported
Disposition Status Description:	Not reported
Consent/Final Order Sequence Number:	Not reported
Consent/Final Order Respondent Name:	Not reported
Consent/Final Order Lead Agency:	Not reported
Enforcement Type:	Not reported
Enforcement Responsible Person:	Not reported
Enforcement Responsible Sub-Organization:	Not reported
SEP Sequence Number:	Not reported
SEP Expenditure Amount:	Not reported
SEP Scheduled Completion Date:	Not reported
SEP Actual Date:	Not reported
SEP Defaulted Date:	Not reported
SEP Type:	Not reported
SEP Type Description:	Not reported
Proposed Amount:	Not reported
Final Monetary Amount:	Not reported
Paid Amount:	Not reported
Final Count:	Not reported
Final Amount:	Not reported
Found Violation:	No
Agency Which Determined Violation:	Not reported
Violation Short Description:	Not reported
Date Violation was Determined:	Not reported
Actual Return to Compliance Date:	Not reported
Return to Compliance Qualifier:	Not reported
Violation Responsible Agency:	Not reported
Scheduled Compliance Date:	Not reported
Enforcement Identifier:	Not reported
Date of Enforcement Action:	Not reported
Enforcement Responsible Agency:	Not reported
Enforcement Docket Number:	Not reported
Enforcement Attorney:	Not reported
Corrective Action Component:	Not reported
Appeal Initiated Date:	Not reported
Appeal Resolution Date:	Not reported
Disposition Status Date:	Not reported
Disposition Status:	Not reported
Disposition Status Description:	Not reported
Consent/Final Order Sequence Number:	Not reported
Consent/Final Order Respondent Name:	Not reported
Consent/Final Order Lead Agency:	Not reported
Enforcement Type:	Not reported
Enforcement Responsible Person:	Not reported
Enforcement Responsible Sub-Organization:	Not reported
SEP Sequence Number:	Not reported
SEP Expenditure Amount:	Not reported
SEP Scheduled Completion Date:	Not reported
SEP Actual Date:	Not reported
SEP Defaulted Date:	Not reported
SEP Type:	Not reported
SEP Type Description:	Not reported
Proposed Amount:	Not reported
Final Monetary Amount:	Not reported
Paid Amount:	Not reported

Map ID
Direction
Distance
Elevation

MAP FINDINGS

Site

Database(s)

EDR ID Number
EPA ID Number

EUROFINS CALSCIENCE (Continued)

1007569139

Final Count:	Not reported
Final Amount:	Not reported
Found Violation:	No
Agency Which Determined Violation:	Not reported
Violation Short Description:	Not reported
Date Violation was Determined:	Not reported
Actual Return to Compliance Date:	Not reported
Return to Compliance Qualifier:	Not reported
Violation Responsible Agency:	Not reported
Scheduled Compliance Date:	Not reported
Enforcement Identifier:	Not reported
Date of Enforcement Action:	Not reported
Enforcement Responsible Agency:	Not reported
Enforcement Docket Number:	Not reported
Enforcement Attorney:	Not reported
Corrective Action Component:	Not reported
Appeal Initiated Date:	Not reported
Appeal Resolution Date:	Not reported
Disposition Status Date:	Not reported
Disposition Status:	Not reported
Disposition Status Description:	Not reported
Consent/Final Order Sequence Number:	Not reported
Consent/Final Order Respondent Name:	Not reported
Consent/Final Order Lead Agency:	Not reported
Enforcement Type:	Not reported
Enforcement Responsible Person:	Not reported
Enforcement Responsible Sub-Organization:	Not reported
SEP Sequence Number:	Not reported
SEP Expenditure Amount:	Not reported
SEP Scheduled Completion Date:	Not reported
SEP Actual Date:	Not reported
SEP Defaulted Date:	Not reported
SEP Type:	Not reported
SEP Type Description:	Not reported
Proposed Amount:	Not reported
Final Monetary Amount:	Not reported
Paid Amount:	Not reported
Final Count:	Not reported
Final Amount:	Not reported
Found Violation:	No
Agency Which Determined Violation:	Not reported
Violation Short Description:	Not reported
Date Violation was Determined:	Not reported
Actual Return to Compliance Date:	Not reported
Return to Compliance Qualifier:	Not reported
Violation Responsible Agency:	Not reported
Scheduled Compliance Date:	Not reported
Enforcement Identifier:	Not reported
Date of Enforcement Action:	Not reported
Enforcement Responsible Agency:	Not reported
Enforcement Docket Number:	Not reported
Enforcement Attorney:	Not reported
Corrective Action Component:	Not reported
Appeal Initiated Date:	Not reported
Appeal Resolution Date:	Not reported

Map ID
Direction
Distance
Elevation

MAP FINDINGS

Site

Database(s)

EDR ID Number
EPA ID Number

EUROFINS CALSCIENCE (Continued)

1007569139

Disposition Status Date:	Not reported
Disposition Status:	Not reported
Disposition Status Description:	Not reported
Consent/Final Order Sequence Number:	Not reported
Consent/Final Order Respondent Name:	Not reported
Consent/Final Order Lead Agency:	Not reported
Enforcement Type:	Not reported
Enforcement Responsible Person:	Not reported
Enforcement Responsible Sub-Organization:	Not reported
SEP Sequence Number:	Not reported
SEP Expenditure Amount:	Not reported
SEP Scheduled Completion Date:	Not reported
SEP Actual Date:	Not reported
SEP Defaulted Date:	Not reported
SEP Type:	Not reported
SEP Type Description:	Not reported
Proposed Amount:	Not reported
Final Monetary Amount:	Not reported
Paid Amount:	Not reported
Final Count:	Not reported
Final Amount:	Not reported
Found Violation:	Yes
Agency Which Determined Violation:	State
Violation Short Description:	Generators - Pre-transport
Date Violation was Determined:	20150611
Actual Return to Compliance Date:	20150612
Return to Compliance Qualifier:	Documented
Violation Responsible Agency:	State
Scheduled Compliance Date:	Not reported
Enforcement Identifier:	Not reported
Date of Enforcement Action:	Not reported
Enforcement Responsible Agency:	Not reported
Enforcement Docket Number:	Not reported
Enforcement Attorney:	Not reported
Corrective Action Component:	Not reported
Appeal Initiated Date:	Not reported
Appeal Resolution Date:	Not reported
Disposition Status Date:	Not reported
Disposition Status:	Not reported
Disposition Status Description:	Not reported
Consent/Final Order Sequence Number:	Not reported
Consent/Final Order Respondent Name:	Not reported
Consent/Final Order Lead Agency:	Not reported
Enforcement Type:	Not reported
Enforcement Responsible Person:	Not reported
Enforcement Responsible Sub-Organization:	Not reported
SEP Sequence Number:	Not reported
SEP Expenditure Amount:	Not reported
SEP Scheduled Completion Date:	Not reported
SEP Actual Date:	Not reported
SEP Defaulted Date:	Not reported
SEP Type:	Not reported
SEP Type Description:	Not reported
Proposed Amount:	Not reported
Final Monetary Amount:	Not reported
Paid Amount:	Not reported

Map ID
Direction
Distance
Elevation

MAP FINDINGS

Site

Database(s)

EDR ID Number
EPA ID Number

EUROFINS CALSCIENCE (Continued)

1007569139

Final Count:	Not reported
Final Amount:	Not reported
Found Violation:	No
Agency Which Determined Violation:	Not reported
Violation Short Description:	Not reported
Date Violation was Determined:	Not reported
Actual Return to Compliance Date:	Not reported
Return to Compliance Qualifier:	Not reported
Violation Responsible Agency:	Not reported
Scheduled Compliance Date:	Not reported
Enforcement Identifier:	Not reported
Date of Enforcement Action:	Not reported
Enforcement Responsible Agency:	Not reported
Enforcement Docket Number:	Not reported
Enforcement Attorney:	Not reported
Corrective Action Component:	Not reported
Appeal Initiated Date:	Not reported
Appeal Resolution Date:	Not reported
Disposition Status Date:	Not reported
Disposition Status:	Not reported
Disposition Status Description:	Not reported
Consent/Final Order Sequence Number:	Not reported
Consent/Final Order Respondent Name:	Not reported
Consent/Final Order Lead Agency:	Not reported
Enforcement Type:	Not reported
Enforcement Responsible Person:	Not reported
Enforcement Responsible Sub-Organization:	Not reported
SEP Sequence Number:	Not reported
SEP Expenditure Amount:	Not reported
SEP Scheduled Completion Date:	Not reported
SEP Actual Date:	Not reported
SEP Defaulted Date:	Not reported
SEP Type:	Not reported
SEP Type Description:	Not reported
Proposed Amount:	Not reported
Final Monetary Amount:	Not reported
Paid Amount:	Not reported
Final Count:	Not reported
Final Amount:	Not reported
Found Violation:	No
Agency Which Determined Violation:	Not reported
Violation Short Description:	Not reported
Date Violation was Determined:	Not reported
Actual Return to Compliance Date:	Not reported
Return to Compliance Qualifier:	Not reported
Violation Responsible Agency:	Not reported
Scheduled Compliance Date:	Not reported
Enforcement Identifier:	Not reported
Date of Enforcement Action:	Not reported
Enforcement Responsible Agency:	Not reported
Enforcement Docket Number:	Not reported
Enforcement Attorney:	Not reported
Corrective Action Component:	Not reported
Appeal Initiated Date:	Not reported
Appeal Resolution Date:	Not reported

Map ID
Direction
Distance
Elevation

MAP FINDINGS

Site

Database(s)

EDR ID Number
EPA ID Number

EUROFINS CALSCIENCE (Continued)

1007569139

Disposition Status Date:	Not reported
Disposition Status:	Not reported
Disposition Status Description:	Not reported
Consent/Final Order Sequence Number:	Not reported
Consent/Final Order Respondent Name:	Not reported
Consent/Final Order Lead Agency:	Not reported
Enforcement Type:	Not reported
Enforcement Responsible Person:	Not reported
Enforcement Responsible Sub-Organization:	Not reported
SEP Sequence Number:	Not reported
SEP Expenditure Amount:	Not reported
SEP Scheduled Completion Date:	Not reported
SEP Actual Date:	Not reported
SEP Defaulted Date:	Not reported
SEP Type:	Not reported
SEP Type Description:	Not reported
Proposed Amount:	Not reported
Final Monetary Amount:	Not reported
Paid Amount:	Not reported
Final Count:	Not reported
Final Amount:	Not reported
Found Violation:	Yes
Agency Which Determined Violation:	State
Violation Short Description:	Generators - General
Date Violation was Determined:	20061122
Actual Return to Compliance Date:	20061122
Return to Compliance Qualifier:	Observed
Violation Responsible Agency:	State
Scheduled Compliance Date:	Not reported
Enforcement Identifier:	601
Date of Enforcement Action:	20061122
Enforcement Responsible Agency:	State
Enforcement Docket Number:	Not reported
Enforcement Attorney:	Not reported
Corrective Action Component:	No
Appeal Initiated Date:	Not reported
Appeal Resolution Date:	Not reported
Disposition Status Date:	Not reported
Disposition Status:	Not reported
Disposition Status Description:	Not reported
Consent/Final Order Sequence Number:	Not reported
Consent/Final Order Respondent Name:	Not reported
Consent/Final Order Lead Agency:	Not reported
Enforcement Type:	WRITTEN INFORMAL
Enforcement Responsible Person:	Not reported
Enforcement Responsible Sub-Organization:	Not reported
SEP Sequence Number:	Not reported
SEP Expenditure Amount:	Not reported
SEP Scheduled Completion Date:	Not reported
SEP Actual Date:	Not reported
SEP Defaulted Date:	Not reported
SEP Type:	Not reported
SEP Type Description:	Not reported
Proposed Amount:	Not reported
Final Monetary Amount:	Not reported
Paid Amount:	Not reported

Map ID
Direction
Distance
Elevation

MAP FINDINGS

Site

Database(s)

EDR ID Number
EPA ID Number

EUROFINS CALSCIENCE (Continued)

1007569139

Final Count:	Not reported
Final Amount:	Not reported
Found Violation:	No
Agency Which Determined Violation:	Not reported
Violation Short Description:	Not reported
Date Violation was Determined:	Not reported
Actual Return to Compliance Date:	Not reported
Return to Compliance Qualifier:	Not reported
Violation Responsible Agency:	Not reported
Scheduled Compliance Date:	Not reported
Enforcement Identifier:	Not reported
Date of Enforcement Action:	Not reported
Enforcement Responsible Agency:	Not reported
Enforcement Docket Number:	Not reported
Enforcement Attorney:	Not reported
Corrective Action Component:	Not reported
Appeal Initiated Date:	Not reported
Appeal Resolution Date:	Not reported
Disposition Status Date:	Not reported
Disposition Status:	Not reported
Disposition Status Description:	Not reported
Consent/Final Order Sequence Number:	Not reported
Consent/Final Order Respondent Name:	Not reported
Consent/Final Order Lead Agency:	Not reported
Enforcement Type:	Not reported
Enforcement Responsible Person:	Not reported
Enforcement Responsible Sub-Organization:	Not reported
SEP Sequence Number:	Not reported
SEP Expenditure Amount:	Not reported
SEP Scheduled Completion Date:	Not reported
SEP Actual Date:	Not reported
SEP Defaulted Date:	Not reported
SEP Type:	Not reported
SEP Type Description:	Not reported
Proposed Amount:	Not reported
Final Monetary Amount:	Not reported
Paid Amount:	Not reported
Final Count:	Not reported
Final Amount:	Not reported
Found Violation:	No
Agency Which Determined Violation:	Not reported
Violation Short Description:	Not reported
Date Violation was Determined:	Not reported
Actual Return to Compliance Date:	Not reported
Return to Compliance Qualifier:	Not reported
Violation Responsible Agency:	Not reported
Scheduled Compliance Date:	Not reported
Enforcement Identifier:	Not reported
Date of Enforcement Action:	Not reported
Enforcement Responsible Agency:	Not reported
Enforcement Docket Number:	Not reported
Enforcement Attorney:	Not reported
Corrective Action Component:	Not reported
Appeal Initiated Date:	Not reported
Appeal Resolution Date:	Not reported

Map ID
 Direction
 Distance
 Elevation

MAP FINDINGS

Site

Database(s)

EDR ID Number
 EPA ID Number

EUROFINS CALSCIENCE (Continued)

1007569139

Disposition Status Date:	Not reported
Disposition Status:	Not reported
Disposition Status Description:	Not reported
Consent/Final Order Sequence Number:	Not reported
Consent/Final Order Respondent Name:	Not reported
Consent/Final Order Lead Agency:	Not reported
Enforcement Type:	Not reported
Enforcement Responsible Person:	Not reported
Enforcement Responsible Sub-Organization:	Not reported
SEP Sequence Number:	Not reported
SEP Expenditure Amount:	Not reported
SEP Scheduled Completion Date:	Not reported
SEP Actual Date:	Not reported
SEP Defaulted Date:	Not reported
SEP Type:	Not reported
SEP Type Description:	Not reported
Proposed Amount:	Not reported
Final Monetary Amount:	Not reported
Paid Amount:	Not reported
Final Count:	Not reported
Final Amount:	Not reported
Found Violation:	Yes
Agency Which Determined Violation:	State
Violation Short Description:	Generators - General
Date Violation was Determined:	20081222
Actual Return to Compliance Date:	20081222
Return to Compliance Qualifier:	Documented
Violation Responsible Agency:	State
Scheduled Compliance Date:	Not reported
Enforcement Identifier:	601
Date of Enforcement Action:	20081222
Enforcement Responsible Agency:	State
Enforcement Docket Number:	Not reported
Enforcement Attorney:	Not reported
Corrective Action Component:	No
Appeal Initiated Date:	Not reported
Appeal Resolution Date:	Not reported
Disposition Status Date:	Not reported
Disposition Status:	Not reported
Disposition Status Description:	Not reported
Consent/Final Order Sequence Number:	Not reported
Consent/Final Order Respondent Name:	Not reported
Consent/Final Order Lead Agency:	Not reported
Enforcement Type:	WRITTEN INFORMAL
Enforcement Responsible Person:	Not reported
Enforcement Responsible Sub-Organization:	Not reported
SEP Sequence Number:	Not reported
SEP Expenditure Amount:	Not reported
SEP Scheduled Completion Date:	Not reported
SEP Actual Date:	Not reported
SEP Defaulted Date:	Not reported
SEP Type:	Not reported
SEP Type Description:	Not reported
Proposed Amount:	Not reported
Final Monetary Amount:	Not reported
Paid Amount:	Not reported

Map ID
Direction
Distance
Elevation

MAP FINDINGS

Site

Database(s)

EDR ID Number
EPA ID Number

EUROFINS CALSCIENCE (Continued)

1007569139

Final Count: Not reported
Final Amount: Not reported

Found Violation: Yes
Agency Which Determined Violation: State
Violation Short Description: Generators - General
Date Violation was Determined: 20061122
Actual Return to Compliance Date: 20061122
Return to Compliance Qualifier: Observed
Violation Responsible Agency: State
Scheduled Compliance Date: Not reported
Enforcement Identifier: 601
Date of Enforcement Action: 20061122
Enforcement Responsible Agency: State
Enforcement Docket Number: Not reported
Enforcement Attorney: Not reported
Corrective Action Component: No
Appeal Initiated Date: Not reported
Appeal Resolution Date: Not reported
Disposition Status Date: Not reported
Disposition Status: Not reported
Disposition Status Description: Not reported
Consent/Final Order Sequence Number: Not reported
Consent/Final Order Respondent Name: Not reported
Consent/Final Order Lead Agency: Not reported
Enforcement Type: WRITTEN INFORMAL
Enforcement Responsible Person: Not reported
Enforcement Responsible Sub-Organization: Not reported
SEP Sequence Number: Not reported
SEP Expenditure Amount: Not reported
SEP Scheduled Completion Date: Not reported
SEP Actual Date: Not reported
SEP Defaulted Date: Not reported
SEP Type: Not reported
SEP Type Description: Not reported
Proposed Amount: Not reported
Final Monetary Amount: Not reported
Paid Amount: Not reported
Final Count: Not reported
Final Amount: Not reported

Evaluation Action Summary:
Evaluation Date: 20140205
Evaluation Responsible Agency: State
Found Violation: Yes
Evaluation Type Description: COMPLIANCE EVALUATION INSPECTION
Evaluation Responsible Person Identifier: Not reported
Evaluation Responsible Sub-Organization: Not reported
Actual Return to Compliance Date: 20140325
Scheduled Compliance Date: Not reported
Date of Request: Not reported
Date Response Received: Not reported
Request Agency: Not reported
Former Citation: Not reported

Evaluation Date: 20140325
Evaluation Responsible Agency: State

Map ID
Direction
Distance
Elevation

MAP FINDINGS

Site

Database(s)

EDR ID Number
EPA ID Number

EUROFINS CALSCIENCE (Continued)

1007569139

Found Violation:	No
Evaluation Type Description:	COMPLIANCE EVALUATION INSPECTION
Evaluation Responsible Person Identifier:	Not reported
Evaluation Responsible Sub-Organization:	Not reported
Actual Return to Compliance Date:	Not reported
Scheduled Compliance Date:	Not reported
Date of Request:	Not reported
Date Response Received:	Not reported
Request Agency:	Not reported
Former Citation:	Not reported
Evaluation Date:	20061122
Evaluation Responsible Agency:	State
Found Violation:	Yes
Evaluation Type Description:	COMPLIANCE EVALUATION INSPECTION
Evaluation Responsible Person Identifier:	Not reported
Evaluation Responsible Sub-Organization:	Not reported
Actual Return to Compliance Date:	20061122
Scheduled Compliance Date:	Not reported
Date of Request:	Not reported
Date Response Received:	Not reported
Request Agency:	Not reported
Former Citation:	Not reported
Evaluation Date:	20100113
Evaluation Responsible Agency:	State
Found Violation:	No
Evaluation Type Description:	COMPLIANCE EVALUATION INSPECTION
Evaluation Responsible Person Identifier:	Not reported
Evaluation Responsible Sub-Organization:	Not reported
Actual Return to Compliance Date:	Not reported
Scheduled Compliance Date:	Not reported
Date of Request:	Not reported
Date Response Received:	Not reported
Request Agency:	Not reported
Former Citation:	Not reported
Evaluation Date:	20200605
Evaluation Responsible Agency:	State
Found Violation:	Yes
Evaluation Type Description:	COMPLIANCE EVALUATION INSPECTION
Evaluation Responsible Person Identifier:	Not reported
Evaluation Responsible Sub-Organization:	Not reported
Actual Return to Compliance Date:	20200610
Scheduled Compliance Date:	Not reported
Date of Request:	Not reported
Date Response Received:	Not reported
Request Agency:	Not reported
Former Citation:	Not reported
Evaluation Date:	20150609
Evaluation Responsible Agency:	State
Found Violation:	No
Evaluation Type Description:	COMPLIANCE EVALUATION INSPECTION
Evaluation Responsible Person Identifier:	Not reported
Evaluation Responsible Sub-Organization:	Not reported
Actual Return to Compliance Date:	Not reported

Map ID
Direction
Distance
Elevation

MAP FINDINGS

Site

Database(s)

EDR ID Number
EPA ID Number

EUROFINS CALSCIENCE (Continued)

1007569139

Scheduled Compliance Date: Not reported
Date of Request: Not reported
Date Response Received: Not reported
Request Agency: Not reported
Former Citation: Not reported

Evaluation Date: 20140325
Evaluation Responsible Agency: State
Found Violation: No
Evaluation Type Description: COMPLIANCE EVALUATION INSPECTION
Evaluation Responsible Person Identifier: Not reported
Evaluation Responsible Sub-Organization: Not reported
Actual Return to Compliance Date: Not reported
Scheduled Compliance Date: Not reported
Date of Request: Not reported
Date Response Received: Not reported
Request Agency: Not reported
Former Citation: Not reported

Evaluation Date: 20101109
Evaluation Responsible Agency: State
Found Violation: No
Evaluation Type Description: COMPLIANCE EVALUATION INSPECTION
Evaluation Responsible Person Identifier: Not reported
Evaluation Responsible Sub-Organization: Not reported
Actual Return to Compliance Date: Not reported
Scheduled Compliance Date: Not reported
Date of Request: Not reported
Date Response Received: Not reported
Request Agency: Not reported
Former Citation: Not reported

Evaluation Date: 20140205
Evaluation Responsible Agency: State
Found Violation: Yes
Evaluation Type Description: COMPLIANCE EVALUATION INSPECTION
Evaluation Responsible Person Identifier: Not reported
Evaluation Responsible Sub-Organization: Not reported
Actual Return to Compliance Date: 20140325
Scheduled Compliance Date: Not reported
Date of Request: Not reported
Date Response Received: Not reported
Request Agency: Not reported
Former Citation: Not reported

Evaluation Date: 20140205
Evaluation Responsible Agency: State
Found Violation: No
Evaluation Type Description: COMPLIANCE EVALUATION INSPECTION
Evaluation Responsible Person Identifier: Not reported
Evaluation Responsible Sub-Organization: Not reported
Actual Return to Compliance Date: Not reported
Scheduled Compliance Date: Not reported
Date of Request: Not reported
Date Response Received: Not reported
Request Agency: Not reported
Former Citation: Not reported

Map ID
Direction
Distance
Elevation

MAP FINDINGS

Site

Database(s)

EDR ID Number
EPA ID Number

EUROFINS CALSCIENCE (Continued)

1007569139

Evaluation Date: 20170531
Evaluation Responsible Agency: State
Found Violation: No
Evaluation Type Description: COMPLIANCE EVALUATION INSPECTION
Evaluation Responsible Person Identifier: Not reported
Evaluation Responsible Sub-Organization: Not reported
Actual Return to Compliance Date: Not reported
Scheduled Compliance Date: Not reported
Date of Request: Not reported
Date Response Received: Not reported
Request Agency: Not reported
Former Citation: Not reported

Evaluation Date: 20140205
Evaluation Responsible Agency: State
Found Violation: No
Evaluation Type Description: COMPLIANCE EVALUATION INSPECTION
Evaluation Responsible Person Identifier: Not reported
Evaluation Responsible Sub-Organization: Not reported
Actual Return to Compliance Date: Not reported
Scheduled Compliance Date: Not reported
Date of Request: Not reported
Date Response Received: Not reported
Request Agency: Not reported
Former Citation: Not reported

Evaluation Date: 20211230
Evaluation Responsible Agency: State
Found Violation: No
Evaluation Type Description: COMPLIANCE EVALUATION INSPECTION
Evaluation Responsible Person Identifier: CUPA
Evaluation Responsible Sub-Organization: Not reported
Actual Return to Compliance Date: Not reported
Scheduled Compliance Date: Not reported
Date of Request: Not reported
Date Response Received: Not reported
Request Agency: Not reported
Former Citation: Not reported

Evaluation Date: 20150611
Evaluation Responsible Agency: State
Found Violation: Yes
Evaluation Type Description: COMPLIANCE EVALUATION INSPECTION
Evaluation Responsible Person Identifier: Not reported
Evaluation Responsible Sub-Organization: Not reported
Actual Return to Compliance Date: 20150612
Scheduled Compliance Date: Not reported
Date of Request: Not reported
Date Response Received: Not reported
Request Agency: Not reported
Former Citation: Not reported

Evaluation Date: 20160506
Evaluation Responsible Agency: State
Found Violation: No
Evaluation Type Description: COMPLIANCE EVALUATION INSPECTION
Evaluation Responsible Person Identifier: Not reported

Map ID
Direction
Distance
Elevation

MAP FINDINGS

Site

Database(s)

EDR ID Number
EPA ID Number

EUROFINS CALSCIENCE (Continued)

1007569139

Evaluation Responsible Sub-Organization: Not reported
Actual Return to Compliance Date: Not reported
Scheduled Compliance Date: Not reported
Date of Request: Not reported
Date Response Received: Not reported
Request Agency: Not reported
Former Citation: Not reported

Evaluation Date: 20200610
Evaluation Responsible Agency: State
Found Violation: No
Evaluation Type Description: COMPLIANCE EVALUATION INSPECTION
Evaluation Responsible Person Identifier: Not reported
Evaluation Responsible Sub-Organization: Not reported
Actual Return to Compliance Date: Not reported
Scheduled Compliance Date: Not reported
Date of Request: Not reported
Date Response Received: Not reported
Request Agency: Not reported
Former Citation: Not reported

Evaluation Date: 20061122
Evaluation Responsible Agency: State
Found Violation: Yes
Evaluation Type Description: COMPLIANCE EVALUATION INSPECTION
Evaluation Responsible Person Identifier: Not reported
Evaluation Responsible Sub-Organization: Not reported
Actual Return to Compliance Date: 20061122
Scheduled Compliance Date: Not reported
Date of Request: Not reported
Date Response Received: Not reported
Request Agency: Not reported
Former Citation: Not reported

Evaluation Date: 20210409
Evaluation Responsible Agency: State
Found Violation: No
Evaluation Type Description: COMPLIANCE EVALUATION INSPECTION
Evaluation Responsible Person Identifier: CUPA
Evaluation Responsible Sub-Organization: Not reported
Actual Return to Compliance Date: Not reported
Scheduled Compliance Date: Not reported
Date of Request: Not reported
Date Response Received: Not reported
Request Agency: Not reported
Former Citation: Not reported

Evaluation Date: 20121031
Evaluation Responsible Agency: State
Found Violation: No
Evaluation Type Description: COMPLIANCE EVALUATION INSPECTION
Evaluation Responsible Person Identifier: Not reported
Evaluation Responsible Sub-Organization: Not reported
Actual Return to Compliance Date: Not reported
Scheduled Compliance Date: Not reported
Date of Request: Not reported
Date Response Received: Not reported

Map ID
 Direction
 Distance
 Elevation

MAP FINDINGS

Site

Database(s)

EDR ID Number
 EPA ID Number

EUROFINS CALSCIENCE (Continued)

1007569139

Request Agency: Not reported
 Former Citation: Not reported

Evaluation Date: 20081222
 Evaluation Responsible Agency: State
 Found Violation: Yes
 Evaluation Type Description: COMPLIANCE EVALUATION INSPECTION
 Evaluation Responsible Person Identifier: Not reported
 Evaluation Responsible Sub-Organization: Not reported
 Actual Return to Compliance Date: 20081222
 Scheduled Compliance Date: Not reported
 Date of Request: Not reported
 Date Response Received: Not reported
 Request Agency: Not reported
 Former Citation: Not reported

Evaluation Date: 20061122
 Evaluation Responsible Agency: State
 Found Violation: Yes
 Evaluation Type Description: COMPLIANCE EVALUATION INSPECTION
 Evaluation Responsible Person Identifier: Not reported
 Evaluation Responsible Sub-Organization: Not reported
 Actual Return to Compliance Date: 20061122
 Scheduled Compliance Date: Not reported
 Date of Request: Not reported
 Date Response Received: Not reported
 Request Agency: Not reported
 Former Citation: Not reported

G36
SSW
< 1/8
0.042 mi.
223 ft.
Relative:
Lower
Actual:
39 ft.

GW CLEANUP-IRVINE, DERIAN
17461 DERIAN
IRVINE, CA 92714
Site 3 of 7 in cluster G

CA ENVIROSTOR **S101609468**
CA CPS-SLIC **N/A**
CA Orange Co. Industrial Site
CA Cortese
CA ENF
CA HIST CORTESE
CA CIWQS
CA CERS

ENVIROSTOR:
 Name: GREAT LAKES CHEMICAL CORP
 Address: 17461 DERIAN AVE
 City,State,Zip: IRVINE, CA 926145817
 Facility ID: 80001687
 Status: Refer: RWQCB
 Status Date: 01/01/2008
 Site Code: Not reported
 Site Type: Corrective Action
 Site Type Detailed: Corrective Action
 Acres: 0
 NPL: NO
 Regulatory Agencies: RWQCB
 Lead Agency: WQC
 Program Manager: Not reported
 Supervisor: * Unknown
 Division Branch: Cleanup Cypress
 Assembly: 73
 Senate: 37

Map ID
Direction
Distance
Elevation

MAP FINDINGS

Site

Database(s)

EDR ID Number
EPA ID Number

GW CLEANUP-IRVINE, DERIAN (Continued)

S101609468

Special Program: Not reported
Restricted Use: NO
Site Mgmt Req: NONE SPECIFIED
Funding: Not reported
Latitude: 33.68572
Longitude: -117.8412
APN: NONE SPECIFIED
Past Use: NONE SPECIFIED
Potential COC: NONE SPECIFIED
Confirmed COC: NONE SPECIFIED
Potential Description: NONE SPECIFIED
Alias Name: CAD079532990
Alias Type: EPA Identification Number
Alias Name: 110006782972
Alias Type: EPA (FRS #)
Alias Name: 80001687
Alias Type: Envirostor ID Number

Completed Info:

Completed Area Name: Sites With No Operable Unit
Completed Sub Area Name: Subsurface
Completed Document Type: Consent Agreement
Completed Date: 04/17/1997
Comments: Not reported

Completed Area Name: Sites With No Operable Unit
Completed Sub Area Name: Subsurface
Completed Document Type: Interim Measures Questionnaire
Completed Date: 06/27/1997
Comments: Interim Offsite Interception & Control Plan

Future Area Name: Not reported
Future Sub Area Name: Not reported
Future Document Type: Not reported
Future Due Date: Not reported
Schedule Area Name: Not reported
Schedule Sub Area Name: Not reported
Schedule Document Type: Not reported
Schedule Due Date: Not reported
Schedule Revised Date: Not reported

CPS-SLIC:

Name: GREAT LAKES CHEMICAL CORP., FORMER
Address: 17461 DERIAN AVE
City,State,Zip: IRVINE, CA 92714
Region: STATE
Facility Status: Open - Remediation
Status Date: 01/01/2012
Global Id: T0605900416
Lead Agency: SANTA ANA RWQCB (REGION 8)
Lead Agency Case Number: 88IC066
Latitude: 33.6857316714883
Longitude: -117.841212444983
Case Type: Cleanup Program Site
Case Worker: JML
Local Agency: Not reported
RB Case Number: 083000521T

Map ID
Direction
Distance
Elevation

MAP FINDINGS

Site

Database(s)

EDR ID Number
EPA ID Number

GW CLEANUP-IRVINE, DERIAN (Continued)

S101609468

File Location: Regional Board
Potential Media Affected: Aquifer used for drinking water supply
Potential Contaminants of Concern: Other Chlorinated Hydrocarbons, Tetrachloroethylene (PCE), Trichloroethylene (TCE)
EPA Region: 9
Coordinate Source: Google Map Move
Cuf Case: NO
Quantity Released Gallons: Not reported
Begin Date: 07/20/1987
Leak Reported Date: 07/20/1987
How Discovered: Not reported
How Discovered Description: Not reported
Discharge Source: Not reported
Discharge Cause: Not reported
Stop Method: Not reported
Stop Description: Not reported
No Further Action Date: Not reported
CA Water Watershed Name: Santa Ana River - Lower Santa Ana River - East Coastal Plain (801.11)
Dwr Groundwater Subbasin Name: Coastal Plain Of Orange County (8-001)
Disadvantaged Community: Not reported
CA EnviroScreen 3 Score: 71-75%
CA EnviroScreen 4 Score: 60-65%
Military DOD Site: No
Facility Project Subtype: Not reported
RWQCB Region: SANTA ANA RWQCB (REGION 8)
Site History: Essex Portfolio LP is the owner of a promissory note secured by approximately six acres of property located at 17461 Derian Avenue, Irvine, Orange County. Prior to 1973, the property was undeveloped and consisted of duck ponds with several levees crossing the property. In 1973, Great Lakes Chemical Corporation (GLCC) acquired the property. From 1973 to 1982, GLCC operated an agricultural pesticide packaging and distributing facility on the property. GLCC received chemicals in bulk form from chemical suppliers. Containers (i.e. drums and cylinders) were filled with mixed chemicals for retail sale. Containers were steam cleaned on a concrete pad sloping towards an underground clarifier (located in the southwestern portion of the site). The chemicals used by GLCC to formulate its products included: ethylene dibromide (EDB); chloropicrin; 1,2-dichloropropane (1,2-DCP); 1,3-dichloropropene (1,3-DCP); methylene chloride; methyl bromide; and Chevron 325 (a naphtha based solvent). GLCC sold the property to a real estate developer in 1982, and reacquired the property in 1995 as part of a settlement of certain litigation between GLCC and Great Western Bank. Preliminary site investigations in 1983 indicated that volatile organic compounds (VOCs), including the above listed chemicals, had been discharged to the soil at the property. Between 1983 and 1997, numerous investigations were conducted in order to more fully delineate the extent of contamination present in the soil and groundwater as a result of GLCC's activities at the site. In 1997, the Regional Board issued Cleanup and Abatement Order No. 97-38 to GLCC (Order No. 97-38), requiring full delineation and cleanup of the contamination that is present in soil and groundwater as a result of GLCC's past discharges at the site. In the mid-1990s, GLCC tested a soil vapor extraction (SVE) system at the site, and concluded that an enhanced extraction system could be more effective in removing VOCs from the soil and groundwater. A full-scale soil and groundwater remediation system was installed and started operating in 2000. It consisted of 52 SVE

Map ID
Direction
Distance
Elevation

MAP FINDINGS

Site

Database(s)

EDR ID Number
EPA ID Number

GW CLEANUP-IRVINE, DERIAN (Continued)

S101609468

wells, 50 multiphase extraction (MPE) wells, and 27 off-site groundwater extraction wells. GLCC was acquired by Crompton Corporation, Inc. in 2005. Crompton became Chemtura Corporation in 2005, and GLCC remained a subsidiary of Chemtura. GLCC continued operation of the groundwater remediation system, and carried out the groundwater monitoring and reporting program. Beginning in 2006, GLCCs have periodically modified the groundwater treatment system, to effectively contain and mitigate the offsite migration of the VOCs in groundwater. The groundwater remediation system now consists of 26 groundwater extraction wells, 56 MPE wells and an air stripper. In April 2009, following a pilot test, the off-site extraction wells were turned off. In March 2009, Chemtura and GLCC filed for bankruptcy. Subsequently, the Regional Board, Essex, and GLCC executed a settlement agreement. Essex became solely responsible for remediation activities as set forth in CAO Order No. R8-2011-0013 as of 2011. Order No. 97-38 was rescinded. The remediation system originally consisted of three major components: a SVE system that extracted vapors from 49 on-site SVE points; a MPE system that extracts groundwater and soil vapors from 49 on-site MPE points; and a well network that extracted groundwater through 26 off-site wells fitted with submersible pumps. Because of decreasing concentrations of VOCs in the SVE vapor stream, the SVE system was shut down in December 2003. Because of decreasing concentrations of groundwater contaminants in some areas, some of the MPE points and all of the extraction wells have also been turned off. Remediation is on-going at the site. As on second Q, 2015, approximately 586,000 gallons of groundwater were extracted and treated by the remediation system at the site. Some of the shallow and intermediate monitoring wells and extraction wells (except EW-26 and EW-22) were suspended from monitoring program per the Board's approval presented in the letter dated September 8th, 2014. Also, based on the Board request, Leymaster performed a sampling method comparison to determine if the sampling method (applied historical method using bailer vs low-flow sampling) may be the reason for the concentrations of contaminants in the MPE compared with the monitoring wells. Criteria for significant variance was defined as if the results of the two methods are more than 10% different. In conclusion, the Board requested for future samplings to be performed using low-flow method. Due to application of low-flow purging in MPE wells, bailer will still be used for these wells.

[Click here to access the California GeoTracker records for this facility:](#)

Orange Co. Industrial Site:

Name: GREAT LAKES CHEMICAL CORP
Address: 17461 DERIAN AVE
City,State,Zip: IRVINE, CA 92714
Case ID: 88IC066
Record ID: RO0000150
Current Status: CLOSED
Closure Type: Voluntary Cleanup Program Termination
Released Chemical: ORGANIC COMPOUNDS
Closed Date: 6/17/2004
File Location: Not reported

CORTESE:

Map ID
Direction
Distance
Elevation

MAP FINDINGS

Site

Database(s)

EDR ID Number
EPA ID Number

GW CLEANUP-IRVINE, DERIAN (Continued)

S101609468

Name: GW CLEANUP-IRVINE,DERIAN
Address: 17461 DERIAN
City,State,Zip: IRVINE, CA 92714
Region: CORTESE
Envirostor Id: Not reported
Global ID: Not reported
Site/Facility Type: Not reported
Cleanup Status: Not reported
Status Date: Not reported
Site Code: Not reported
Latitude: Not reported
Longitude: Not reported
Owner: Not reported
Enf Type: Clean-up and Abatement Order
Swat R: Not reported
Flag: CORTESE
Order No: Not reported
Waste Discharge System No: Not reported
Effective Date: Not reported
Region 2: Not reported
WID Id: Not reported
Solid Waste Id No: Not reported
Waste Management Uit Name: Not reported
File Name: Cease Desist Orders & Cleanup Abatement Orders

ENF:

Name: GW CLEANUP-IRVINE,DERIAN
Address: 17461 DERIAN
City,State,Zip: IRVINE, CA 92714
Region: 8
Facility Id: 228357
Agency Name: Great Lakes Chemical Corporation
Place Type: Manufacturing
Place Subtype: Manufacturing NEC
Facility Type: Industrial
Agency Type: Privately-Owned Business
Of Agencies: 1
Place Latitude: 33.68667
Place Longitude: -117.90806
SIC Code 1: 4959
SIC Desc 1: Sanitary Services, NEC
SIC Code 2: Not reported
SIC Desc 2: Not reported
SIC Code 3: Not reported
SIC Desc 3: Not reported
NAICS Code 1: Not reported
NAICS Desc 1: Not reported
NAICS Code 2: Not reported
NAICS Desc 2: Not reported
NAICS Code 3: Not reported
NAICS Desc 3: Not reported
Of Places: 1
Source Of Facility: Reg Meas
Design Flow: 0.004
Threat To Water Quality: 2
Complexity: B
Pretreatment: X - Facility is not a POTW

Map ID
Direction
Distance
Elevation

MAP FINDINGS

Site

Database(s)

EDR ID Number
EPA ID Number

GW CLEANUP-IRVINE, DERIAN (Continued)

S101609468

Facility Waste Type:	Contaminated ground water
Facility Waste Type 2:	Not reported
Facility Waste Type 3:	Not reported
Facility Waste Type 4:	Not reported
Program:	NPDNONMUNIPRCS
Program Category1:	NPDESWW
Program Category2:	NPDESWW
# Of Programs:	1
WDID:	8 302485001
Reg Measure Id:	205900
Reg Measure Type:	Enrollee
Region:	8
Order #:	00-025
Npdes# CA#:	Not reported
Major-Minor:	Not reported
Npdes Type:	Not reported
Reclamation:	N - No
Dredge Fill Fee:	Not reported
301H:	Not reported
Application Fee Amt Received:	3000
Status:	Historical
Status Date:	08/25/2000
Effective Date:	11/14/1986
Expiration/Review Date:	Not reported
Termination Date:	04/25/2002
WDR Review - Amend:	Not reported
WDR Review - Revise/Renew:	Not reported
WDR Review - Rescind:	Not reported
WDR Review - No Action Required:	Not reported
WDR Review - Pending:	Not reported
WDR Review - Planned:	Not reported
Status Enrollee:	Y
Individual/General:	I
Fee Code:	Not reported
Direction/Voice:	Passive
Enforcement Id(EID):	222536
Region:	8
Order / Resolution Number:	97-038
Enforcement Action Type:	Clean-up and Abatement Order
Effective Date:	04/17/1997
Adoption/Issuance Date:	Not reported
Achieve Date:	Not reported
Termination Date:	Not reported
ACL Issuance Date:	Not reported
EPL Issuance Date:	Not reported
Status:	Active
Title:	CAO 97-038 for Great Lakes Chemical Corp
Description:	WORKPLAN TO DEFINE LATTERAL AND VERTICAL EXTENT DUE 5/1/97. INTERIM RAP DUE 6/1/97
Program:	NPDNONMUNIPRCS
Latest Milestone Completion Date:	Not reported
# Of Programs1:	1
Total Assessment Amount:	0
Initial Assessed Amount:	0
Liability \$ Amount:	0
Project \$ Amount:	0
Liability \$ Paid:	0

Map ID
Direction
Distance
Elevation

MAP FINDINGS

Site

Database(s)

EDR ID Number
EPA ID Number

GW CLEANUP-IRVINE, DERIAN (Continued)

S101609468

Project \$ Completed: 0
Total \$ Paid/Completed Amount: 0

HIST CORTESE:

edr_fname: GW CLEANUP-IRVINE, DERIAN
edr_fadd1: 17461 DERIAN
City,State,Zip: IRVINE, CA 92714
Region: CORTESE
Facility County Code: 30
Reg By: WBC&D
Reg Id: 8 302485001

CIWQS:

Name: GW CLEANUP-IRVINE,DERIAN
Address: 17461 DERIAN
City,State,Zip: IRVINE, CA 92714
Agency: Great Lakes Chemical Corporation
Agency Address: Po Box 2200, West Lafayette, IN 47996
Place/Project Type: Manufacturing NEC
SIC/NAICS: 4959
Region: 8
Program: NPDESWW, NPDNONMUNIPRCS
Regulatory Measure Status: Historical
Regulatory Measure Type: NPDES Permit
Order Number: 00-025
WDID: 8 302485001
NPDES Number: CA8000378
Adoption Date: 08/25/2000
Effective Date: 08/25/2000
Termination Date: 04/25/2002
Expiration/Review Date: 08/01/2005
Design Flow: 0.004
Major/Minor: Minor
Complexity: B
TTWQ: 2
Enforcement Actions within 5 years: 0
Violations within 5 years: 0
Latitude: 33.68667
Longitude: -117.90806

CERS:

Name: GREAT LAKES CHEMICAL
Address: 17461 DERIAN AVE
City,State,Zip: IRVINE, CA 926145817
Site ID: 607669
CERS ID: 80001687
CERS Description: Corrective Action

Affiliation:

Affiliation Type Desc: Supervisor
Entity Name: * Unknown
Entity Title: Not reported
Affiliation Address: Not reported
Affiliation City: Not reported
Affiliation State: Not reported
Affiliation Country: Not reported

Map ID
Direction
Distance
Elevation

MAP FINDINGS

Site

Database(s)

EDR ID Number
EPA ID Number

GW CLEANUP-IRVINE, DERIAN (Continued)

S101609468

Affiliation Zip: Not reported
Affiliation Phone: ,

Name: GW CLEANUP-IRVINE,DERIAN
Address: 17461 DERIAN
City,State,Zip: IRVINE, CA 92714
Site ID: 350944
CERS ID: 228357
CERS Description: NPDES Wastewater and Stormwater

Enforcement Action:

Site ID: 350944
Site Name: GW Cleanup-Irvine,Derian
Site Address: 17461 DERIAN
Site City: IRVINE
Site Zip: 92714
Enf Action Date: 04-17-1997
Enf Action Type: Clean-up and Abatement Order
Enf Action Description: Clean-up and Abatement Order
Enf Action Notes: Not reported
Enf Action Division: Water Boards
Enf Action Program: UNSPEC
Enf Action Source: CIWQS,

Site ID: 350944
Site Name: GW Cleanup-Irvine,Derian
Site Address: 17461 DERIAN
Site City: IRVINE
Site Zip: 92714
Enf Action Date: 02-04-2011
Enf Action Type: Clean-up and Abatement Order
Enf Action Description: Clean-up and Abatement Order
Enf Action Notes: Not reported
Enf Action Division: Water Boards
Enf Action Program: UNSPEC
Enf Action Source: CIWQS,

Name: GREAT LAKES CHEMICAL CORP
Address: 17461 DERIAN AVE
City,State,Zip: IRVINE, CA 926145817
Site ID: 607670
CERS ID: CAD079532990
CERS Description: Hazardous Waste

Affiliation:

Affiliation Type Desc: Facility Contact
Entity Name: ENVIRONMENTAL MANAGER
Entity Title: Not reported
Affiliation Address: PO BOX 2200
Affiliation City: WEST LAFAYETTE
Affiliation State: IN
Affiliation Country: Not reported
Affiliation Zip: 479962200
Affiliation Phone: 7654976100,

Affiliation Type Desc: Facility Owner

Map ID
 Direction
 Distance
 Elevation

MAP FINDINGS

Site

Database(s)

EDR ID Number
 EPA ID Number

GW CLEANUP-IRVINE, DERIAN (Continued)

S101609468

Entity Name: GREAT LAKES CHEMICAL CORP
 Entity Title: Not reported
 Affiliation Address: PO BOX 2200
 Affiliation City: WEST LAFAYETTE
 Affiliation State: IN
 Affiliation Country: Not reported
 Affiliation Zip: 479962200
 Affiliation Phone: 7654976100,

Name: GREAT LAKES CHEMICAL CORP., FORMER
 Address: 17461 DERIAN AVE
 City,State,Zip: IRVINE, CA 92714
 Site ID: 658409
 CERS ID: T0605900416
 CERS Description: Cleanup Program Site

Affiliation:
 Affiliation Type Desc: Regional Board Caseworker
 Entity Name: JESSICA LAW - SANTA ANA RWQCB (REGION 8)
 Entity Title: Not reported
 Affiliation Address: 3737 Main Street, Suite 500
 Affiliation City: RIVERSIDE
 Affiliation State: CA
 Affiliation Country: Not reported
 Affiliation Zip: Not reported
 Affiliation Phone: 9517824381,

G37 GREAT LAKES CHEMICAL CORP
SSW 17461 DERIAN AVE
< 1/8 IRVINE, CA 92614
0.042 mi.
223 ft.

CA LUST S102430946
CA HWP N/A

Site 4 of 7 in cluster G

Relative: LUST REG 8:
Lower Name: GREAT WESTERN/GREAT LAKES CORP
 Address: 17461 DERIAN AVE
 City: IRVINE
 Region: 8
 County: Orange
 Regional Board: Santa Ana Region
 Facility Status: Remedial action (cleanup) Underway
 Case Number: 083000521T
 Local Case Num: 881C066
 Case Type: Aquifer affected
 Substance: Solvents
 Qty Leaked: Not reported
 Abate Method: GTED
 Cross Street: MCGAW
 Enf Type: Not reported
 Funding: Not reported
 How Discovered: Not reported
 How Stopped: Not reported
 Leak Cause: Not reported
 Leak Source: Not reported
 Global ID: T0605900416
 How Stopped Date: Not reported

Map ID
Direction
Distance
Elevation

MAP FINDINGS

Site

Database(s)

EDR ID Number
EPA ID Number

GREAT LAKES CHEMICAL CORP (Continued)

S102430946

Enter Date: 7/20/1987
Date Confirmation of Leak Began: Not reported
Date Preliminary Assessment Began: Not reported
Discover Date: Not reported
Enforcement Date: Not reported
Close Date: Not reported
Date Prelim Assessment Workplan Submitted: Not reported
Date Pollution Characterization Began: 2/21/1994
Date Remediation Plan Submitted: Not reported
Date Remedial Action Underway: 3/15/1995
Date Post Remedial Action Monitoring: Not reported
Enter Date: 7/20/1987
GW Qualifies: Not reported
Soil Qualifies: Not reported
Operator: Not reported
Facility Contact: Not reported
Interim: Not reported
Oversite Program: LUST
Latitude: 33.6858388
Longitude: -117.8399679
MTBE Date: Not reported
Max MTBE GW: Not reported
MTBE Concentration: 0
Max MTBE Soil: Not reported
MTBE Fuel: 0
MTBE Tested: Not Required to be Tested.
MTBE Class: *
Staff: MGC
Staff Initials: LAL
Lead Agency: Regional Board
Local Agency: 30000
Hydr Basin #: COASTAL PLAIN OF ORA
Beneficial: Not reported
Priority: Not reported
Cleanup Fund Id: Not reported
Work Suspended: Not reported
Summary: 8/8/90 - DEEPER ZONE (60' SANDS) HAS 1.7 PPB EDB. HISTORIC INFORMATION (AIR PHOTOS, DEPOSITIONS ETC.) IS BEING ASSIMILATED. FURTHER INVESTIGATION AND SUBMITTED INTERIM CAP. INTERIM REMEDIATION UNDERWAY. 2/1/00 - m/ Great Lakes to discuss next steps

HWP:

EPA ID: CAD079532990
Name: GREAT LAKES CHEMICAL CORP
Address: 17461 DERIAN AVE
Cleanup Status: CLOSED
Latitude: 33.68572
Longitude: -117.8412
Facility Type: Historical - Non-Operating
Facility Size: Not reported
Supervisor: Not reported
Site Code: Not reported
Senate District: 37
Assembly District: 73
Public Information Officer: Not reported
Commercial Offsite Facility Types: Not reported
Quarterly Update: This facility was granted Interim Status on 3/30/81. Facility never

Map ID
Direction
Distance
Elevation

MAP FINDINGS

Site

Database(s)

EDR ID Number
EPA ID Number

GREAT LAKES CHEMICAL CORP (Continued)

S102430946

received a Part B permit and went to closure. The facility closed the Interim Status units in 1983. However, the facility never went through a formal closure process. Therefore, in 2000, DTSC conducted administrative review of this site and requested facility to go through the formal closure process. The interim status units were finally clean closed on 6/26/01. For corrective action, soil and groundwater contamination from manufacturing areas has been under jurisdiction of the Waterboard since 1983. Since the WB was responsible for corrective action, little information is available regarding this.

Project Manager Lead: Not reported
Project Manager: Not reported
Permit Type: RCRA
Permit Effective Date: Not reported
Permit Expiration Date: Not reported
Calenviroscreen Score: 71-75%
Total Planned Hours: Not reported
Total Planned Amount: Not reported
Total Actual Hours: Not reported

Activities:

EPA ID: CAD079532990
Facility Type: Historical - Non-Operating
Facility Name: GREAT LAKES CHEMICAL CORP
Project Manager: Not reported
Project Manager Lead: Not reported
Supervisor: Not reported
Facility Status: CLOSED
Activity Type: New Operating Permit
Permit Being Renewed: Not reported
Permit Being Modified: Not reported
Final Date: Not reported
Type: RCRA
Title Description: Imported 12/2011:PERMIT1
Due Date: Not reported
Comments: Not reported
Unit Names: Not reported
Event Description: New Operating Permit - CALL-IN LETTER ISSUED
Actual Date: 03/14/1983

EPA ID: CAD079532990
Facility Type: Historical - Non-Operating
Facility Name: GREAT LAKES CHEMICAL CORP
Project Manager: Not reported
Project Manager Lead: Not reported
Supervisor: Not reported
Facility Status: CLOSED
Activity Type: New Operating Permit
Permit Being Renewed: Not reported
Permit Being Modified: Not reported
Final Date: Not reported
Type: RCRA
Title Description: Imported 12/2011:PERMIT1
Due Date: Not reported
Comments: Not reported
Unit Names: Not reported
Event Description: New Operating Permit - APPLICATION PART A RECEIVED
Actual Date: 11/10/1980

Map ID
Direction
Distance
Elevation

MAP FINDINGS

Site

Database(s)

EDR ID Number
EPA ID Number

GREAT LAKES CHEMICAL CORP (Continued)

S102430946

Closure:

EPA ID: CAD079532990
Facility Type: Historical - Non-Operating
Facility Name: GREAT LAKES CHEMICAL CORP
Project Manager: Not reported
Project Manager Lead: Not reported
Supervisor: Not reported
Facility Size: Not reported
Facility Status: CLOSED
Activity Type: Closure Final
Final Date: Not reported
Type: RCRA
Title Description: Closure
Due Date: Not reported
Comments: Not reported
Unit Names: CONTAIN1
Event Description: Closure Final - ISSUE CLOSURE VERIFICATION
Actual Date: 06/26/2001

EPA ID: CAD079532990
Facility Type: Historical - Non-Operating
Facility Name: GREAT LAKES CHEMICAL CORP
Project Manager: Not reported
Project Manager Lead: Not reported
Supervisor: Not reported
Facility Size: Not reported
Facility Status: CLOSED
Activity Type: Closure Final
Final Date: Not reported
Type: RCRA
Title Description: Closure
Due Date: Not reported
Comments: Not reported
Unit Names: CONTAIN1
Event Description: Closure Final - RECEIVE CLOSURE CERTIFICATION
Actual Date: 06/20/2001

Alias:

EPA ID: CAD079532990
Facility Type: Historical - Non-Operating
Facility Name: GREAT LAKES CHEMICAL CORP
Facility Status: CLOSED
Project Manager: Not reported
Project Manager Lead: Not reported
Supervisor: Not reported
Alias Type: FRS
Alias: 110006782972

Map ID
 Direction
 Distance
 Elevation

MAP FINDINGS

Site

Database(s)

EDR ID Number
 EPA ID Number

G38
SSW
 < 1/8
 0.042 mi.
 223 ft.

GREAT LAKES CHEMICAL CORP.
17461 DERIAN AVE
IRVINE, CA 92714

Site 5 of 7 in cluster G

CORRACTS 1000158616
RCRA-TSDF CAD079532990
RCRA-SQG
FINDS
ECHO

Relative:
Lower

CORRACTS:

Actual:
39 ft.

Name: GREAT LAKES CHEMICAL CORP.
 Address: 17461 DERIAN AVE
 Address 2: Not reported
 EPA ID: CAD079532990
 Area Name: SUBSURFACE
 Corrective Action: INVESTIGATION IMPOSITION
 Actual Date: 19970417
 Air Release Indicator: Y
 Groundwater Release Indicator: Y
 Soil Release Indicator: Y
 Surface Water Release Indicator: Y

Name: GREAT LAKES CHEMICAL CORP.
 Address: 17461 DERIAN AVE
 Address 2: Not reported
 EPA ID: CAD079532990
 Area Name: SUBSURFACE
 Corrective Action: INVESTIGATION WORKPLAN RECEIVED
 Actual Date: 19990311
 Air Release Indicator: Y
 Groundwater Release Indicator: Y
 Soil Release Indicator: Y
 Surface Water Release Indicator: Y

Name: GREAT LAKES CHEMICAL CORP.
 Address: 17461 DERIAN AVE
 Address 2: Not reported
 EPA ID: CAD079532990
 Area Name: SUBSURFACE
 Corrective Action: INVESTIGATION REPORT RECEIVED
 Actual Date: 20000301
 Air Release Indicator: Y
 Groundwater Release Indicator: Y
 Soil Release Indicator: Y
 Surface Water Release Indicator: Y

Name: GREAT LAKES CHEMICAL CORP.
 Address: 17461 DERIAN AVE
 Address 2: Not reported
 EPA ID: CAD079532990
 Area Name: SUBSURFACE
 Corrective Action: STABILIZATION MEASURES EVALUATION
 Actual Date: 19970627
 Air Release Indicator: Y
 Groundwater Release Indicator: Y
 Soil Release Indicator: Y
 Surface Water Release Indicator: Y

RCRA TSDF:

Treatment Storage and Disposal Type: Storage
 Full Enforcement Universe: Not reported
 Corrective Action Workload Universe: Yes

Map ID
 Direction
 Distance
 Elevation

MAP FINDINGS

Site

Database(s)

EDR ID Number
 EPA ID Number

GREAT LAKES CHEMICAL CORP. (Continued)

1000158616

Permit Renewals Workload Universe:	Not reported
Permit Workload Universe:	Not reported
Permit Progress Universe:	Storage
Post-Closure Workload Universe:	Not reported
Closure Workload Universe:	Not reported
Operating TSDF Universe:	Not reported
Commercial TSD Indicator:	No
Active Site Fed-Reg Treatment Storage and Disposal Facility:	Not reported
Active Site Converter Treatment storage and Disposal Facility:	Not reported
Active Site State-Reg Treatment Storage and Disposal Facility:	Not reported
TSDFs Potentially Subject to CA Under 3004 (u)/(v) Universe:	No
TSDFs Only Subject to CA under Discretionary Auth Universe:	Yes

Biennial: List of Years

Year: 2001

[Click Here for Biennial Reporting System Data:](#)

RCRA Listings:

Date Form Received by Agency:	20020228
Handler Name:	Great Lakes Chemical Corp.
Handler Address:	17461 DERIAN AVE
Handler City,State,Zip:	IRVINE, CA 92714
EPA ID:	CAD079532990
Contact Name:	RAMIN ANSARI
Contact Address:	Not reported
Contact City,State,Zip:	Not reported
Contact Telephone:	765-497-6100 6061
Contact Fax:	Not reported
Contact Email:	RANSARI@GLCC.COM
Contact Title:	Not reported
EPA Region:	09
Land Type:	Private
Federal Waste Generator Description:	Small Quantity Generator
Non-Notifier:	Not reported
Biennial Report Cycle:	Not reported
Accessibility:	Not reported
Active Site Indicator:	Handler Activities, Corrective Action Activities
State District Owner:	Not reported
State District:	Not reported
Mailing Address:	ONE GREAT LAKES BLVD.
Mailing City,State,Zip:	WEST LAFAYETTE, IN 47906
Owner Name:	Not reported
Owner Type:	Not reported
Operator Name:	Not reported
Operator Type:	Not reported
Short-Term Generator Activity:	No
Importer Activity:	No
Mixed Waste Generator:	No
Transporter Activity:	No
Transfer Facility Activity:	No
Recycler Activity with Storage:	No
Small Quantity On-Site Burner Exemption:	No
Smelting Melting and Refining Furnace Exemption:	No
Underground Injection Control:	No
Off-Site Waste Receipt:	No

Map ID
Direction
Distance
Elevation

MAP FINDINGS

Site

Database(s)

EDR ID Number
EPA ID Number

GREAT LAKES CHEMICAL CORP. (Continued)

1000158616

Universal Waste Indicator:	No
Universal Waste Destination Facility:	No
Federal Universal Waste:	No
Active Site State-Reg Handler:	---
Federal Facility Indicator:	Not reported
Hazardous Secondary Material Indicator:	NN
Sub-Part K Indicator:	Not reported
2018 GPRC Permit Baseline:	Not on the Baseline
2018 GPRC Renewals Baseline:	Not on the Baseline
202 GPRC Corrective Action Baseline:	No
Subject to Corrective Action Universe:	Yes
Non-TSDFs Where RCRA CA has Been Imposed Universe:	No
Corrective Action Priority Ranking:	No NCAPS ranking
Environmental Control Indicator:	No
Institutional Control Indicator:	No
Human Exposure Controls Indicator:	N/A
Groundwater Controls Indicator:	N/A
Significant Non-Complier Universe:	No
Unaddressed Significant Non-Complier Universe:	No
Addressed Significant Non-Complier Universe:	No
Significant Non-Complier With a Compliance Schedule Universe:	No
Financial Assurance Required:	Not reported
Handler Date of Last Change:	20060905
Recognized Trader-Importer:	No
Recognized Trader-Exporter:	No
Importer of Spent Lead Acid Batteries:	No
Exporter of Spent Lead Acid Batteries:	No
Recycler Activity Without Storage:	Not reported
Manifest Broker:	Not reported
Sub-Part P Indicator:	No

Biennial: List of Years

Year: 2001

[Click Here for Biennial Reporting System Data:](#)

Hazardous Waste Summary:

Waste Code: D028
Waste Description: 1,2-Dichloroethane

Waste Code: U067
Waste Description: Ethane, 1,2-Dibromo- (Or) Ethylene Dibromide

Handler - Owner Operator:

Owner/Operator Indicator:	Owner
Owner/Operator Name:	GREAT LAKES CHEMICAL CORPORATION
Legal Status:	Private
Date Became Current:	Not reported
Date Ended Current:	Not reported
Owner/Operator Address:	P.O. BOX 2200
Owner/Operator City,State,Zip:	WEST LAFAYETTE, ID 47906
Owner/Operator Telephone:	317-463-2511
Owner/Operator Telephone Ext:	Not reported
Owner/Operator Fax:	Not reported
Owner/Operator Email:	Not reported

Map ID
Direction
Distance
Elevation

MAP FINDINGS

Site

Database(s)

EDR ID Number
EPA ID Number

GREAT LAKES CHEMICAL CORP. (Continued)

1000158616

Owner/Operator Indicator: Operator
Owner/Operator Name: GREAT LAKES CHEMICAL CORPORATION
Legal Status: Private
Date Became Current: Not reported
Date Ended Current: Not reported
Owner/Operator Address: P.O. BOX 2200
Owner/Operator City,State,Zip: CITY NOT REPORTED, ID 99999
Owner/Operator Telephone: 317-463-2511
Owner/Operator Telephone Ext: Not reported
Owner/Operator Fax: Not reported
Owner/Operator Email: Not reported

Historic Generators:

Receive Date: 20020228
Handler Name: GREAT LAKES CHEMICAL CORP.
Federal Waste Generator Description: Small Quantity Generator
State District Owner: Not reported
Large Quantity Handler of Universal Waste: No
Recognized Trader Importer: No
Recognized Trader Exporter: No
Spent Lead Acid Battery Importer: No
Spent Lead Acid Battery Exporter: No
Current Record: Yes
Non Storage Recycler Activity: Not reported
Electronic Manifest Broker: Not reported

Receive Date: 19941129
Handler Name: GREAT LAKES CHEM CORP
Federal Waste Generator Description: Small Quantity Generator
State District Owner: Ca
Large Quantity Handler of Universal Waste: No
Recognized Trader Importer: No
Recognized Trader Exporter: No
Spent Lead Acid Battery Importer: No
Spent Lead Acid Battery Exporter: No
Current Record: No
Non Storage Recycler Activity: Not reported
Electronic Manifest Broker: Not reported

Receive Date: 20001012
Handler Name: GREAT LAKES CHEMICAL CORPORATION
Federal Waste Generator Description: Large Quantity Generator
State District Owner: Not reported
Large Quantity Handler of Universal Waste: No
Recognized Trader Importer: No
Recognized Trader Exporter: No
Spent Lead Acid Battery Importer: No
Spent Lead Acid Battery Exporter: No
Current Record: No
Non Storage Recycler Activity: Not reported
Electronic Manifest Broker: Not reported

Receive Date: 20020228
Handler Name: GREAT LAKES CHEMICAL CORP.
Federal Waste Generator Description: Large Quantity Generator
State District Owner: Not reported
Large Quantity Handler of Universal Waste: No

Map ID
Direction
Distance
Elevation

MAP FINDINGS

Site

Database(s)

EDR ID Number
EPA ID Number

GREAT LAKES CHEMICAL CORP. (Continued)

1000158616

Recognized Trader Importer:	No
Recognized Trader Exporter:	No
Spent Lead Acid Battery Importer:	No
Spent Lead Acid Battery Exporter:	No
Current Record:	No
Non Storage Recycler Activity:	Not reported
Electronic Manifest Broker:	Not reported

List of NAICS Codes and Descriptions:

NAICS Code:	32532
NAICS Description:	PESTICIDE AND OTHER AGRICULTURAL CHEMICAL MANUFACTURING
NAICS Code:	52212
NAICS Description:	SAVINGS INSTITUTIONS
NAICS Code:	56291
NAICS Description:	REMEDATION SERVICES

Facility Has Received Notices of Violations:

Violations:	No Violations Found
-------------	---------------------

Evaluation Action Summary:

Evaluations:	No Evaluations Found
--------------	----------------------

FINDS:

Registry ID:	110006782972
--------------	--------------

Map ID
 Direction
 Distance
 Elevation

MAP FINDINGS

Site

Database(s)

EDR ID Number
 EPA ID Number

GREAT LAKES CHEMICAL CORP. (Continued)

1000158616

Click Here for FRS Facility Detail Report:

Environmental Interest/Information System:

All generators and treatment, storage, and disposal (TSD) facilities who handle hazardous waste are required to report to the EPA Administrator at least once every two years. The data collected is used to create the National Biennial Resource Conservation and Recovery Act (RCRA) Hazardous Waste Report. This data is processed within the RCRA Information (RCRAInfo) database. The Resource Conservation and Recovery Act Information System (RCRAInfo) is EPA's comprehensive information system in support of the Resource Conservation and Recovery Act (RCRA) of 1976 and the Hazardous and Solid Waste Amendments (HSWA) of 1984. It tracks many types of information about generators, transporters, treaters, storers, and disposers of hazardous waste. The California Environmental Protection Agency (CalEPA) has recently implemented a new data warehouse system (nSite). This data warehouse combines and merges facility and site information from five different systems managed within CalEPA. The five systems are: California Environmental Reporting System (CERS), EnviroStor, GeoTracker, California Integrated Water Quality System (CIWQS), and Toxic Release Inventory (TRI). California's Hazardous Waste Tracking System Data Mart (HWTS-DATAMART) provides information on hazardous waste shipments for generators, transporters, and treatment, storage, and disposal facilities.

Click this hyperlink while viewing on your computer to access additional FINDS: detail in the EDR Site Report.

ECHO:

Envid: 1000158616
 Registry ID: 110006782972
 DFR URL: <http://echo.epa.gov/detailed-facility-report?fid=110006782972>
 Name: GREAT LAKES CHEMICAL CORP.
 Address: 17461 DERIAN AVE
 City,State,Zip: IRVINE, CA 92614

G39
SSW
 < 1/8
 0.042 mi.
 223 ft.

AIR PRODUCTS AND CHEMICALS, INC.
17461 DERIAN AVENUE
IRVINE, CA 92614

RCRA NonGen / NLR

1025839317
CAC003018916

Site 6 of 7 in cluster G

Relative:
Lower
Actual:
39 ft.

RCRA Listings:
 Date Form Received by Agency: 20190610
 Handler Name: Air Products And Chemicals, Inc.
 Handler Address: 17461 DERIAN AVENUE
 Handler City,State,Zip: IRVINE, CA 92614
 EPA ID: CAC003018916
 Contact Name: JIM REEBEL
 Contact Address: 23300 S. ALAMEDA STREET
 Contact City,State,Zip: CARSON, CA 90810
 Contact Telephone: 714-642-4252
 Contact Fax: Not reported
 Contact Email: REEBELJC@AIRPRODUCTS.COM
 Contact Title: Not reported
 EPA Region: 09
 Land Type: Not reported

Map ID
 Direction
 Distance
 Elevation

MAP FINDINGS

Site

Database(s)

EDR ID Number
 EPA ID Number

AIR PRODUCTS AND CHEMICALS, INC. (Continued)

1025839317

Federal Waste Generator Description:	Not a generator, verified
Non-Notifier:	Not reported
Biennial Report Cycle:	Not reported
Accessibility:	Not reported
Active Site Indicator:	Handler Activities
State District Owner:	Not reported
State District:	Not reported
Mailing Address:	23300 S. ALAMEDA STREET
Mailing City, State, Zip:	CARSON, CA 90810
Owner Name:	Air Products And Chemicals, Inc.
Owner Type:	Other
Operator Name:	Jim Reebeel
Operator Type:	Other
Short-Term Generator Activity:	No
Importer Activity:	No
Mixed Waste Generator:	No
Transporter Activity:	No
Transfer Facility Activity:	No
Recycler Activity with Storage:	No
Small Quantity On-Site Burner Exemption:	No
Smelting Melting and Refining Furnace Exemption:	No
Underground Injection Control:	No
Off-Site Waste Receipt:	No
Universal Waste Indicator:	Yes
Universal Waste Destination Facility:	Yes
Federal Universal Waste:	No
Active Site State-Reg Handler:	---
Federal Facility Indicator:	Not reported
Hazardous Secondary Material Indicator:	N
Sub-Part K Indicator:	Not reported
2018 GPRC Permit Baseline:	Not on the Baseline
2018 GPRC Renewals Baseline:	Not on the Baseline
202 GPRC Corrective Action Baseline:	No
Subject to Corrective Action Universe:	No
Non-TSDFs Where RCRA CA has Been Imposed Universe:	No
Corrective Action Priority Ranking:	No NCAPS ranking
Environmental Control Indicator:	No
Institutional Control Indicator:	No
Human Exposure Controls Indicator:	N/A
Groundwater Controls Indicator:	N/A
Significant Non-Complier Universe:	No
Unaddressed Significant Non-Complier Universe:	No
Addressed Significant Non-Complier Universe:	No
Significant Non-Complier With a Compliance Schedule Universe:	No
Financial Assurance Required:	Not reported
Handler Date of Last Change:	20190627
Recognized Trader-Importer:	No
Recognized Trader-Exporter:	No
Importer of Spent Lead Acid Batteries:	No
Exporter of Spent Lead Acid Batteries:	No
Recycler Activity Without Storage:	No
Manifest Broker:	No
Sub-Part P Indicator:	No

Handler - Owner Operator:
 Owner/Operator Indicator:

Owner

Map ID
Direction
Distance
Elevation

MAP FINDINGS

Site

Database(s)

EDR ID Number
EPA ID Number

AIR PRODUCTS AND CHEMICALS, INC. (Continued)

1025839317

Owner/Operator Name: AIR PRODUCTS AND CHEMICALS, INC.
Legal Status: Other
Date Became Current: Not reported
Date Ended Current: Not reported
Owner/Operator Address: 7201 HAMILTON BOULEVARD
Owner/Operator City,State,Zip: ALLENTOWN, PA 18195
Owner/Operator Telephone: 610-481-4900
Owner/Operator Telephone Ext: Not reported
Owner/Operator Fax: Not reported
Owner/Operator Email: Not reported

Owner/Operator Indicator: Operator
Owner/Operator Name: JIM REEBEL
Legal Status: Other
Date Became Current: Not reported
Date Ended Current: Not reported
Owner/Operator Address: 23300 S. ALAMEDA STREET
Owner/Operator City,State,Zip: CARSON, CA 90810
Owner/Operator Telephone: 714-642-4252
Owner/Operator Telephone Ext: Not reported
Owner/Operator Fax: Not reported
Owner/Operator Email: Not reported

Historic Generators:

Receive Date: 20190610
Handler Name: AIR PRODUCTS AND CHEMICALS, INC.
Federal Waste Generator Description: Not a generator, verified
State District Owner: Not reported
Large Quantity Handler of Universal Waste: No
Recognized Trader Importer: No
Recognized Trader Exporter: No
Spent Lead Acid Battery Importer: No
Spent Lead Acid Battery Exporter: No
Current Record: Yes
Non Storage Recycler Activity: Not reported
Electronic Manifest Broker: Not reported

List of NAICS Codes and Descriptions:

NAICS Code: 56299
NAICS Description: ALL OTHER WASTE MANAGEMENT SERVICES

Facility Has Received Notices of Violations:

Violations: No Violations Found

Evaluation Action Summary:

Evaluations: No Evaluations Found

Map ID
 Direction
 Distance
 Elevation

MAP FINDINGS

Site

Database(s)

EDR ID Number
 EPA ID Number

G40
SSW
 < 1/8
 0.042 mi.
 223 ft.

EMLAB P&K-IRVINE
17461 DERIAN AVE STE 100
IRVINE, CA 92614

RCRA NonGen / NLR

1024837295
CAL000382373

Site 7 of 7 in cluster G

Relative:
Lower
Actual:
39 ft.

RCRA Listings:	20130211
Date Form Received by Agency:	Emlab P&K-Irvine
Handler Name:	17461 DERIAN AVE STE 100
Handler Address:	IRVINE, CA 92614
Handler City,State,Zip:	CAL000382373
EPA ID:	TIM COSTELLO
Contact Name:	6000 SHORELINE CT. SUITE 205
Contact Address:	SOUTH SAN FRANCISCO, CA 94080
Contact City,State,Zip:	650-228-6938
Contact Telephone:	650-742-8182
Contact Fax:	TCOSTELLO@EMLABPK.COM
Contact Email:	Not reported
Contact Title:	09
EPA Region:	Not reported
Land Type:	Not a generator, verified
Federal Waste Generator Description:	Not reported
Non-Notifier:	Not reported
Biennial Report Cycle:	Not reported
Accessibility:	Not reported
Active Site Indicator:	Handler Activities
State District Owner:	Not reported
State District:	Not reported
Mailing Address:	6000 SHORELINE CT., SUITE 205
Mailing City,State,Zip:	SOUTH SAN FRANCISCO, CA 94080-0000
Owner Name:	Emlab P&K
Owner Type:	Other
Operator Name:	Tim Costello
Operator Type:	Other
Short-Term Generator Activity:	No
Importer Activity:	No
Mixed Waste Generator:	No
Transporter Activity:	No
Transfer Facility Activity:	No
Recycler Activity with Storage:	No
Small Quantity On-Site Burner Exemption:	No
Smelting Melting and Refining Furnace Exemption:	No
Underground Injection Control:	No
Off-Site Waste Receipt:	No
Universal Waste Indicator:	Yes
Universal Waste Destination Facility:	Yes
Federal Universal Waste:	No
Active Site State-Reg Handler:	---
Federal Facility Indicator:	Not reported
Hazardous Secondary Material Indicator:	N
Sub-Part K Indicator:	Not reported
2018 GPRC Permit Baseline:	Not on the Baseline
2018 GPRC Renewals Baseline:	Not on the Baseline
202 GPRC Corrective Action Baseline:	No
Subject to Corrective Action Universe:	No
Non-TSDFs Where RCRA CA has Been Imposed Universe:	No
Corrective Action Priority Ranking:	No NCAPS ranking
Environmental Control Indicator:	No
Institutional Control Indicator:	No

Map ID
Direction
Distance
Elevation

MAP FINDINGS

Site

Database(s)

EDR ID Number
EPA ID Number

EMLAB P&K-IRVINE (Continued)

1024837295

Human Exposure Controls Indicator: N/A
Groundwater Controls Indicator: N/A
Significant Non-Complier Universe: No
Unaddressed Significant Non-Complier Universe: No
Addressed Significant Non-Complier Universe: No
Significant Non-Complier With a Compliance Schedule Universe: No
Financial Assurance Required: Not reported
Handler Date of Last Change: 20180906
Recognized Trader-Importer: No
Recognized Trader-Exporter: No
Importer of Spent Lead Acid Batteries: No
Exporter of Spent Lead Acid Batteries: No
Recycler Activity Without Storage: No
Manifest Broker: No
Sub-Part P Indicator: No

Handler - Owner Operator:

Owner/Operator Indicator: Owner
Owner/Operator Name: EMLAB P&K
Legal Status: Other
Date Became Current: Not reported
Date Ended Current: Not reported
Owner/Operator Address: 4101 SHUFFEL ST NW
Owner/Operator City,State,Zip: NORTH CANTON, OH 44720-6900
Owner/Operator Telephone: 330-497-8396
Owner/Operator Telephone Ext: Not reported
Owner/Operator Fax: Not reported
Owner/Operator Email: Not reported

Owner/Operator Indicator: Operator
Owner/Operator Name: TIM COSTELLO
Legal Status: Other
Date Became Current: Not reported
Date Ended Current: Not reported
Owner/Operator Address: 6000 SHORELINE CT. SUITE 205
Owner/Operator City,State,Zip: SOUTH SAN FRANCISCO, CA 94080
Owner/Operator Telephone: 650-228-6938
Owner/Operator Telephone Ext: Not reported
Owner/Operator Fax: Not reported
Owner/Operator Email: Not reported

Historic Generators:

Receive Date: 20130211
Handler Name: EMLAB P&K-IRVINE
Federal Waste Generator Description: Not a generator, verified
State District Owner: Not reported
Large Quantity Handler of Universal Waste: No
Recognized Trader Importer: No
Recognized Trader Exporter: No
Spent Lead Acid Battery Importer: No
Spent Lead Acid Battery Exporter: No
Current Record: Yes
Non Storage Recycler Activity: Not reported
Electronic Manifest Broker: Not reported

Map ID
 Direction
 Distance
 Elevation

MAP FINDINGS

Site

Database(s)

EDR ID Number
 EPA ID Number

EMLAB P&K-IRVINE (Continued)

1024837295

List of NAICS Codes and Descriptions:

NAICS Code:	54138
NAICS Description:	TESTING LABORATORIES AND SERVICES
NAICS Code:	54194
NAICS Description:	VETERINARY SERVICES

Facility Has Received Notices of Violations:

Violations: No Violations Found

Evaluation Action Summary:

Evaluations: No Evaluations Found

**K41
 NE
 < 1/8
 0.047 mi.
 247 ft.**

**E-WASTE SECURITY LLC
 2400 BARRANCA PKWY
 IRVINE, CA 92606**

RCRA NonGen / NLR

**1027467869
 CAL000472206**

Site 1 of 2 in cluster K

**Relative:
 Higher
 Actual:
 42 ft.**

RCRA Listings:	
Date Form Received by Agency:	20220728
Handler Name:	E-Waste Security Llc
Handler Address:	2400 BARRANCA PKWY
Handler City,State,Zip:	IRVINE, CA 92606
EPA ID:	CAL000472206
Contact Name:	GARY SCOTT
Contact Address:	2400 BARRANCA PKWY
Contact City,State,Zip:	IRVINE, CA 92606
Contact Telephone:	949-514-8090
Contact Fax:	Not reported
Contact Email:	GARY@EWASTESECURITY.COM
Contact Title:	Not reported
EPA Region:	09
Land Type:	Not reported
Federal Waste Generator Description:	Not a generator, verified
Non-Notifier:	Not reported
Biennial Report Cycle:	Not reported
Accessibility:	Not reported
Active Site Indicator:	Not reported
State District Owner:	Not reported
State District:	Not reported
Mailing Address:	PO BOX 6772
Mailing City,State,Zip:	LAGUNA NIGUEL, CA 92607
Owner Name:	E-Waste Security Llc
Owner Type:	Other
Operator Name:	Gary Scott
Operator Type:	Other
Short-Term Generator Activity:	No
Importer Activity:	No
Mixed Waste Generator:	No
Transporter Activity:	No
Transfer Facility Activity:	No
Recycler Activity with Storage:	No
Small Quantity On-Site Burner Exemption:	No
Smelting Melting and Refining Furnace Exemption:	No

Map ID
 Direction
 Distance
 Elevation

MAP FINDINGS

Site

Database(s)

EDR ID Number
 EPA ID Number

E-WASTE SECURITY LLC (Continued)

1027467869

Underground Injection Control:	No
Off-Site Waste Receipt:	No
Universal Waste Indicator:	No
Universal Waste Destination Facility:	No
Federal Universal Waste:	No
Active Site State-Reg Handler:	---
Federal Facility Indicator:	Not reported
Hazardous Secondary Material Indicator:	N
Sub-Part K Indicator:	Not reported
2018 GPRA Permit Baseline:	Not on the Baseline
2018 GPRA Renewals Baseline:	Not on the Baseline
202 GPRA Corrective Action Baseline:	No
Subject to Corrective Action Universe:	No
Non-TSDFs Where RCRA CA has Been Imposed Universe:	No
Corrective Action Priority Ranking:	No NCAPS ranking
Environmental Control Indicator:	No
Institutional Control Indicator:	No
Human Exposure Controls Indicator:	N/A
Groundwater Controls Indicator:	N/A
Significant Non-Complier Universe:	No
Unaddressed Significant Non-Complier Universe:	No
Addressed Significant Non-Complier Universe:	No
Significant Non-Complier With a Compliance Schedule Universe:	No
Financial Assurance Required:	Not reported
Handler Date of Last Change:	20220802
Recognized Trader-Importer:	No
Recognized Trader-Exporter:	No
Importer of Spent Lead Acid Batteries:	No
Exporter of Spent Lead Acid Batteries:	No
Recycler Activity Without Storage:	No
Manifest Broker:	No
Sub-Part P Indicator:	No

Handler - Owner Operator:

Owner/Operator Indicator:	Owner
Owner/Operator Name: E-WASTE SECURITY LLC	
Legal Status:	Other
Date Became Current:	Not reported
Date Ended Current:	Not reported
Owner/Operator Address:	2400 BARRANCA PKWY
Owner/Operator City,State,Zip:	IRVINE, CA 92606
Owner/Operator Telephone:	949-322-1514
Owner/Operator Telephone Ext:	Not reported
Owner/Operator Fax:	Not reported
Owner/Operator Email:	Not reported

Owner/Operator Indicator:	Operator
Owner/Operator Name: GARY SCOTT	
Legal Status:	Other
Date Became Current:	Not reported
Date Ended Current:	Not reported
Owner/Operator Address:	2400 BARRANCA PKWY
Owner/Operator City,State,Zip:	IRVINE, CA 92606
Owner/Operator Telephone:	949-514-8090
Owner/Operator Telephone Ext:	Not reported
Owner/Operator Fax:	Not reported

Map ID
 Direction
 Distance
 Elevation

MAP FINDINGS

Site

Database(s)

EDR ID Number
 EPA ID Number

E-WASTE SECURITY LLC (Continued)

1027467869

Owner/Operator Email: Not reported

Historic Generators:
 Receive Date: 20220728
 Handler Name: E-WASTE SECURITY LLC
 Federal Waste Generator Description: Not a generator, verified
 State District Owner: Not reported
 Large Quantity Handler of Universal Waste: No
 Recognized Trader Importer: No
 Recognized Trader Exporter: No
 Spent Lead Acid Battery Importer: No
 Spent Lead Acid Battery Exporter: No
 Current Record: Yes
 Non Storage Recycler Activity: No
 Electronic Manifest Broker: No

List of NAICS Codes and Descriptions:
 NAICS Code: 56299
 NAICS Description: ALL OTHER WASTE MANAGEMENT SERVICES

Facility Has Received Notices of Violations:
 Violations: No Violations Found

Evaluation Action Summary:
 Evaluations: No Evaluations Found

K42
NE
 < 1/8
 0.047 mi.
 247 ft.

ROSEMOUNT ANALYTICAL
2400 BARRANCA PARKWAY
IRVINE, CA 92606

RCRA-LQG 1000290128
FINDS CAD990670432
ECHO

Site 2 of 2 in cluster K

Relative:
Higher
Actual:
42 ft.

RCRA Listings:
 Date Form Received by Agency: 20181016
 Handler Name: Rosemount Analytical
 Handler Address: BARRANCA PKWY
 Handler City,State,Zip: IRVINE, CA 92606-0000
 EPA ID: CAD990670432
 Contact Name: CYNTHIA L ROBB
 Contact Address: INNOVATION BLVD
 Contact City,State,Zip: SHAKOPEE, MN 55379
 Contact Telephone: 952-204-4360
 Contact Fax: Not reported
 Contact Email: CYNTHIA.ROBB@EMERSON.COM
 Contact Title: GLOBAL ENVIRONMENTAL MANAGER
 EPA Region: 09
 Land Type: Private
 Federal Waste Generator Description: Large Quantity Generator
 Non-Notifier: Not reported
 Biennial Report Cycle: 2017
 Accessibility: Not reported
 Active Site Indicator: Handler Activities
 State District Owner: Not reported
 State District: Not reported
 Mailing Address: INNOVATION BLVD

Map ID
Direction
Distance
Elevation

MAP FINDINGS

Site

Database(s)

EDR ID Number
EPA ID Number

ROSEMOUNT ANALYTICAL (Continued)

1000290128

Mailing City,State,Zip:	SHAKOPEE, MN 55379
Owner Name:	Emerson Electric Company
Owner Type:	Private
Operator Name:	Rosemount Analytical
Operator Type:	Private
Short-Term Generator Activity:	Yes
Importer Activity:	No
Mixed Waste Generator:	No
Transporter Activity:	No
Transfer Facility Activity:	No
Recycler Activity with Storage:	No
Small Quantity On-Site Burner Exemption:	No
Smelting Melting and Refining Furnace Exemption:	No
Underground Injection Control:	No
Off-Site Waste Receipt:	No
Universal Waste Indicator:	No
Universal Waste Destination Facility:	No
Federal Universal Waste:	No
Active Site State-Reg Handler:	---
Federal Facility Indicator:	Not reported
Hazardous Secondary Material Indicator:	NN
Sub-Part K Indicator:	Not reported
2018 GPRA Permit Baseline:	Not on the Baseline
2018 GPRA Renewals Baseline:	Not on the Baseline
202 GPRA Corrective Action Baseline:	No
Subject to Corrective Action Universe:	No
Non-TSDFs Where RCRA CA has Been Imposed Universe:	No
Corrective Action Priority Ranking:	No NCAPS ranking
Environmental Control Indicator:	No
Institutional Control Indicator:	No
Human Exposure Controls Indicator:	N/A
Groundwater Controls Indicator:	N/A
Significant Non-Complier Universe:	No
Unaddressed Significant Non-Complier Universe:	No
Addressed Significant Non-Complier Universe:	No
Significant Non-Complier With a Compliance Schedule Universe:	No
Financial Assurance Required:	Not reported
Handler Date of Last Change:	20181126
Recognized Trader-Importer:	No
Recognized Trader-Exporter:	No
Importer of Spent Lead Acid Batteries:	No
Exporter of Spent Lead Acid Batteries:	No
Recycler Activity Without Storage:	No
Manifest Broker:	No
Sub-Part P Indicator:	No

Biennial: List of Years

Year: 2017

[Click Here for Biennial Reporting System Data:](#)

Year: 2015

[Click Here for Biennial Reporting System Data:](#)

Hazardous Waste Summary:

Waste Code: D001

Map ID
Direction
Distance
Elevation

MAP FINDINGS

Site

Database(s)

EDR ID Number
EPA ID Number

ROSEMOUNT ANALYTICAL (Continued)

1000290128

Waste Description: Ignitable Waste

Waste Code: D002
Waste Description: Corrosive Waste

Waste Code: D003
Waste Description: Reactive Waste

Waste Code: D008
Waste Description: Lead

Waste Code: D011
Waste Description: Silver

Waste Code: D035
Waste Description: Methyl Ethyl Ketone

Waste Code: F001
Waste Description: The Following Spent Halogenated Solvents Used In Degreasing: Tetrachloroethylene, Trichlorethylene, Methylene Chloride, 1,1,1-Trichloroethane, Carbon Tetrachloride And Chlorinated Fluorocarbons; All Spent Solvent Mixtures/Blends Used In Degreasing Containing, Before Use, A Total Of Ten Percent Or More (By Volume) Of One Or More Of The Above Halogenated Solvents Or Those Solvents Listed In F002, F004, And F005; And Still Bottoms From The Recovery Of These Spent Solvents And Spent Solvent Mixtures.

Waste Code: F003
Waste Description: The Following Spent Nonhalogenated Solvents: Xylene, Acetone, Ethyl Acetate, Ethyl Benzene, Ethyl Ether, Methyl Isobutyl Ketone, N-Butyl Alcohol, Cyclohexanone, And Methanol; All Spent Solvent Mixtures/Blends Containing, Before Use, Only The Above Spent Nonhalogenated Solvents; And All Spent Solvent Mixtures/Blends Containing, Before Use, One Or More Of The Above Nonhalogenated Solvents, And A Total Of Ten Percent Or More (By Volume) Of One Or More Of Those Solvents Listed In F001, F002, F004, And F005; And Still Bottoms From The Recovery Of These Spent Solvents And Spent Solvent Mixtures.

Waste Code: F005
Waste Description: The Following Spent Nonhalogenated Solvents: Toluene, Methyl Ethyl Ketone, Carbon Disulfide, Isobutanol, Pyridine, Benzene, 2-Ethoxyethanol, And 2-Nitropropane; All Spent Solvent Mixtures/Blends Containing, Before Use, A Total Of Ten Percent Or More (By Volume) Of One Or More Of The Above Nonhalogenated Solvents Or Those Solvents Listed In F001, F002, Or F004; And Still Bottoms From The Recovery Of These Spent Solvents And Spent Solvent Mixtures.

Handler - Owner Operator:

Owner/Operator Indicator: Owner
Owner/Operator Name: ROSEMOUNT ANALYTICAL INC
Legal Status: Private
Date Became Current: Not reported
Date Ended Current: Not reported
Owner/Operator Address: 2400 BARRANCA PKWY
Owner/Operator City,State,Zip: IRVINE, CA 92606-5018
Owner/Operator Telephone: 949-757-8500

Map ID
Direction
Distance
Elevation

MAP FINDINGS

Site

Database(s)

EDR ID Number
EPA ID Number

ROSEMOUNT ANALYTICAL (Continued)

1000290128

Owner/Operator Telephone Ext: Not reported
Owner/Operator Fax: Not reported
Owner/Operator Email: Not reported

Owner/Operator Indicator: Owner
Owner/Operator Name: EMERSON ELECTRIC COMPANY
Legal Status: Private
Date Became Current: 19860101
Date Ended Current: Not reported
Owner/Operator Address: 8000 W FLORRISANT AVE
Owner/Operator City,State,Zip: SAINT LOUIS, MO 63136
Owner/Operator Telephone: 314-553-2000
Owner/Operator Telephone Ext: Not reported
Owner/Operator Fax: Not reported
Owner/Operator Email: Not reported

Owner/Operator Indicator: Operator
Owner/Operator Name: ROSEMOUNT ANALYTICAL MFG
Legal Status: Private
Date Became Current: 19780101
Date Ended Current: Not reported
Owner/Operator Address: Not reported
Owner/Operator City,State,Zip: Not reported
Owner/Operator Telephone: Not reported
Owner/Operator Telephone Ext: Not reported
Owner/Operator Fax: Not reported
Owner/Operator Email: Not reported

Owner/Operator Indicator: Operator
Owner/Operator Name: ROSEMOUNT ANALYTICAL
Legal Status: Private
Date Became Current: 19860101
Date Ended Current: Not reported
Owner/Operator Address: Not reported
Owner/Operator City,State,Zip: Not reported
Owner/Operator Telephone: Not reported
Owner/Operator Telephone Ext: Not reported
Owner/Operator Fax: Not reported
Owner/Operator Email: Not reported

Owner/Operator Indicator: Owner
Owner/Operator Name: ROSEMOUNT ANALYTICAL MFG
Legal Status: Private
Date Became Current: 19780101
Date Ended Current: Not reported
Owner/Operator Address: 2400 BARRANCE PARKWAY
Owner/Operator City,State,Zip: IRVINE, CA 92606
Owner/Operator Telephone: 949-757-8512
Owner/Operator Telephone Ext: Not reported
Owner/Operator Fax: Not reported
Owner/Operator Email: Not reported

Owner/Operator Indicator: Owner
Owner/Operator Name: EMERSON ELECTRIC COMPANY
Legal Status: Private
Date Became Current: 19860101
Date Ended Current: Not reported

Map ID
Direction
Distance
Elevation

MAP FINDINGS

Site

Database(s)

EDR ID Number
EPA ID Number

ROSEMOUNT ANALYTICAL (Continued)

1000290128

Owner/Operator Address: 8000 W FLORRISANT AVE
Owner/Operator City,State,Zip: SAINT LOUIS, MO 63136
Owner/Operator Telephone: 314-553-2000
Owner/Operator Telephone Ext: Not reported
Owner/Operator Fax: Not reported
Owner/Operator Email: Not reported

Owner/Operator Indicator: Owner
Owner/Operator Name: EMERSON ELECTRIC COMPANY
Legal Status: Private
Date Became Current: 19860101
Date Ended Current: Not reported
Owner/Operator Address: 8000 W. FLORRISANT AVE
Owner/Operator City,State,Zip: ST. LOUIS, MO 63136
Owner/Operator Telephone: 952-204-4360
Owner/Operator Telephone Ext: Not reported
Owner/Operator Fax: Not reported
Owner/Operator Email: CYNTHIA.ROBB@EMERSON.COM

Owner/Operator Indicator: Operator
Owner/Operator Name: ROSEMOUNT ANALYTICAL
Legal Status: Private
Date Became Current: 19860101
Date Ended Current: Not reported
Owner/Operator Address: 2400 BARRANCA PKWY
Owner/Operator City,State,Zip: IRVINE, CA 92606-0000
Owner/Operator Telephone: 952-204-4360
Owner/Operator Telephone Ext: Not reported
Owner/Operator Fax: Not reported
Owner/Operator Email: CYNTHIA.ROBB@EMERSON.COM

Owner/Operator Indicator: Operator
Owner/Operator Name: NOT REQUIRED
Legal Status: Private
Date Became Current: Not reported
Date Ended Current: Not reported
Owner/Operator Address: NOT REQUIRED
Owner/Operator City,State,Zip: NOT REQUIRED, ME 99999
Owner/Operator Telephone: 415-555-1212
Owner/Operator Telephone Ext: Not reported
Owner/Operator Fax: Not reported
Owner/Operator Email: Not reported

Owner/Operator Indicator: Operator
Owner/Operator Name: ROSEMOUNT ANALYTICAL
Legal Status: Private
Date Became Current: 19860101
Date Ended Current: Not reported
Owner/Operator Address: Not reported
Owner/Operator City,State,Zip: Not reported
Owner/Operator Telephone: Not reported
Owner/Operator Telephone Ext: Not reported
Owner/Operator Fax: Not reported
Owner/Operator Email: Not reported

Historic Generators:

Receive Date: 20160301

Map ID
Direction
Distance
Elevation

MAP FINDINGS

Site

Database(s)

EDR ID Number
EPA ID Number

ROSEMOUNT ANALYTICAL (Continued)

1000290128

Handler Name: ROSEMOUNT EMERSON ELECTRIC
Federal Waste Generator Description: Large Quantity Generator
State District Owner: Not reported
Large Quantity Handler of Universal Waste: No
Recognized Trader Importer: No
Recognized Trader Exporter: No
Spent Lead Acid Battery Importer: No
Spent Lead Acid Battery Exporter: No
Current Record: No
Non Storage Recycler Activity: Not reported
Electronic Manifest Broker: Not reported

Receive Date: 20181016
Handler Name: ROSEMOUNT ANALYTICAL
Federal Waste Generator Description: Large Quantity Generator
State District Owner: Not reported
Large Quantity Handler of Universal Waste: No
Recognized Trader Importer: No
Recognized Trader Exporter: No
Spent Lead Acid Battery Importer: No
Spent Lead Acid Battery Exporter: No
Current Record: Yes
Non Storage Recycler Activity: No
Electronic Manifest Broker: No

Receive Date: 19960901
Handler Name: ROSEMOUNT ANALYTICAL INC
Federal Waste Generator Description: Small Quantity Generator
State District Owner: Not reported
Large Quantity Handler of Universal Waste: No
Recognized Trader Importer: No
Recognized Trader Exporter: No
Spent Lead Acid Battery Importer: No
Spent Lead Acid Battery Exporter: No
Current Record: No
Non Storage Recycler Activity: Not reported
Electronic Manifest Broker: Not reported

Receive Date: 20020618
Handler Name: ROSEMOUNT ANALYTICAL INC
Federal Waste Generator Description: Small Quantity Generator
State District Owner: Not reported
Large Quantity Handler of Universal Waste: No
Recognized Trader Importer: No
Recognized Trader Exporter: No
Spent Lead Acid Battery Importer: No
Spent Lead Acid Battery Exporter: No
Current Record: No
Non Storage Recycler Activity: Not reported
Electronic Manifest Broker: Not reported

Receive Date: 20170622
Handler Name: ROSEMOUNT ANALYTICAL
Federal Waste Generator Description: Small Quantity Generator
State District Owner: Not reported
Large Quantity Handler of Universal Waste: No
Recognized Trader Importer: No

Map ID
Direction
Distance
Elevation

MAP FINDINGS

Site

Database(s)

EDR ID Number
EPA ID Number

ROSEMOUNT ANALYTICAL (Continued)

1000290128

Recognized Trader Exporter: No
Spent Lead Acid Battery Importer: No
Spent Lead Acid Battery Exporter: No
Current Record: No
Non Storage Recycler Activity: Not reported
Electronic Manifest Broker: Not reported

Receive Date: 20170919
Handler Name: ROSEMOUNT ANALYTICAL
Federal Waste Generator Description: Not a generator, verified
State District Owner: Not reported
Large Quantity Handler of Universal Waste: No
Recognized Trader Importer: No
Recognized Trader Exporter: No
Spent Lead Acid Battery Importer: No
Spent Lead Acid Battery Exporter: No
Current Record: No
Non Storage Recycler Activity: Not reported
Electronic Manifest Broker: Not reported

List of NAICS Codes and Descriptions:

NAICS Code: 334419
NAICS Description: OTHER ELECTRONIC COMPONENT MANUFACTURING

NAICS Code: 334513
NAICS Description: INSTRUMENTS AND RELATED PRODUCTS MANUFACTURING FOR MEASURING, DISPLAYING, AND CONTROLLING INDUSTRIAL PROCESS VARIABLES

NAICS Code: 334516
NAICS Description: ANALYTICAL LABORATORY INSTRUMENT MANUFACTURING

Has the Facility Received Notices of Violations:

Found Violation: No
Agency Which Determined Violation: Not reported
Violation Short Description: Not reported
Date Violation was Determined: Not reported
Actual Return to Compliance Date: Not reported
Return to Compliance Qualifier: Not reported
Violation Responsible Agency: Not reported
Scheduled Compliance Date: Not reported
Enforcement Identifier: Not reported
Date of Enforcement Action: Not reported
Enforcement Responsible Agency: Not reported
Enforcement Docket Number: Not reported
Enforcement Attorney: Not reported
Corrective Action Component: Not reported
Appeal Initiated Date: Not reported
Appeal Resolution Date: Not reported
Disposition Status Date: Not reported
Disposition Status: Not reported
Disposition Status Description: Not reported
Consent/Final Order Sequence Number: Not reported
Consent/Final Order Respondent Name: Not reported
Consent/Final Order Lead Agency: Not reported
Enforcement Type: Not reported
Enforcement Responsible Person: Not reported

Map ID
Direction
Distance
Elevation

MAP FINDINGS

Site

Database(s)

EDR ID Number
EPA ID Number

ROSEMOUNT ANALYTICAL (Continued)

1000290128

Enforcement Responsible Sub-Organization: Not reported
SEP Sequence Number: Not reported
SEP Expenditure Amount: Not reported
SEP Scheduled Completion Date: Not reported
SEP Actual Date: Not reported
SEP Defaulted Date: Not reported
SEP Type: Not reported
SEP Type Description: Not reported
Proposed Amount: Not reported
Final Monetary Amount: Not reported
Paid Amount: Not reported
Final Count: Not reported
Final Amount: Not reported

Evaluation Action Summary:

Evaluation Date: 19940722
Evaluation Responsible Agency: State Contractor/Grantee
Found Violation: No
Evaluation Type Description: COMPLIANCE EVALUATION INSPECTION
Evaluation Responsible Person Identifier: R9
Evaluation Responsible Sub-Organization: Not reported
Actual Return to Compliance Date: Not reported
Scheduled Compliance Date: Not reported
Date of Request: Not reported
Date Response Received: Not reported
Request Agency: Not reported
Former Citation: Not reported

FINDS:

Registry ID: 110008285444

[Click Here for FRS Facility Detail Report:](#)

Environmental Interest/Information System:

All generators and treatment, storage, and disposal (TSD) facilities who handle hazardous waste are required to report to the EPA Administrator at least once every two years. The data collected is used to create the National Biennial Resource Conservation and Recovery Act (RCRA) Hazardous Waste Report. This data is processed within the RCRA Information (RCRAInfo) database

The Toxic Release Inventory System (TRIS) is a publicly available EPA database reported annually by certain covered industry groups, as well as federal facilities. It contains information about more than 650 toxic chemicals that are being used, manufactured, treated, transported, or released into the environment, and includes information about waste management and pollution prevention activities.

The California Environmental Protection Agency (CalEPA) has recently implemented a new data warehouse system (nSite). This data warehouse combines and merges facility and site information from five different systems managed within CalEPA. The five systems are: California Environmental Reporting System (CERS), EnviroStor, GeoTracker, California Integrated Water Quality System (CIWQS), and Toxic Release Inventory (TRI).

The Resource Conservation and Recovery Act Information System (RCRAInfo) is EPA's comprehensive information system in support of the

Map ID
 Direction
 Distance
 Elevation

MAP FINDINGS

Site

Database(s)

EDR ID Number
 EPA ID Number

ROSEMOUNT ANALYTICAL (Continued)

1000290128

Resource Conservation and Recovery Act (RCRA) of 1976 and the Hazardous and Solid Waste Amendments (HSWA) of 1984. It tracks many types of information about generators, transporters, treaters, storers, and disposers of hazardous waste. California's Hazardous Waste Tracking System Data Mart (HWTS-DATAMART) provides information on hazardous waste shipments for generators, transporters, and treatment, storage, and disposal facilities.

[Click this hyperlink](#) while viewing on your computer to access additional FINDS: detail in the EDR Site Report.

ECHO:

Envid: 1000290128
 Registry ID: 110008285444
 DFR URL: <http://echo.epa.gov/detailed-facility-report?fid=110008285444>
 Name: ROSEMOUNT ANALYTICAL
 Address: 2400 BARRANCA PARKWAY
 City,State,Zip: IRVINE, CA 92606

**L43
 NNE
 < 1/8
 0.047 mi.
 248 ft.**

**SHELDAHL INC ORANGE COUNTY
 IRVINE, CA
 Site 1 of 4 in cluster L**

**PFAS ECHO 1027418953
 N/A**

**Relative:
 Higher
 Actual:
 43 ft.**

PFAS ECHO:
 Name: SHELDAHL INC ORANGE COUNTY
 Address: Not reported
 City,State,Zip: IRVINE, CA
 Latitude: 33.698270
 Longitude: -117.832890
 Count: 1
 County: ORANGE
 Status: Active
 Region: 09
 Industry: Electronics Industry
 ECHO Facility Report: <https://echo.epa.gov/detailed-facility-report?fid=110002465485>
 Facility Percent Minority: 69.986
 Facility Derived Tribes: -
 Facility Population: 6553.2
 EPA Programs: RCRA
 Federal Facility: No
 Federal Agency: -
 Facility FIPS Code: 06059
 Facility Indian Country Flag: N
 Facility Collection Method: ADDRESS MATCHING-HOUSE NUMBER
 Facility Derived HUC: 18070204
 Facility Derived WBD: 180702040103
 Facility Derived CD113: 45
 Facility Derived CB2010: 060590755151042
 Facility Major Flag: -
 Facility Active Flag: Y
 Facility Inspection Count: 0
 Facility Date Last Inspection: -
 Facility Days Last Inspection: -
 Facility Informal Count: 0
 Facility Date Last Informal Action: -
 Facility Formal Action Count: 0

Map ID
 Direction
 Distance
 Elevation

MAP FINDINGS

Site

Database(s)

EDR ID Number
 EPA ID Number

SHELDAHL INC ORANGE COUNTY (Continued)

1027418953

Facility Date Last Formal Action:	-
Facility Total Penalties:	0
Facility Penalty Count:	-
Facility Date Last Penalty:	-
Facility Last Penalty AMT:	-
Facility QTRS With NC:	0
Facility Programs With SNC:	0
Facility Compliance Status:	No Violation Identified
Facility SNC Flag:	N
AIR Flag:	N
NPDES Flag:	N
SDWIS Flag:	N
RCRA Flag:	Y
TRI Flag:	N
GHG Flag:	N
AIR IDS:	-
CAA Permit Types:	-
CAA NAICS:	-
CAA SICS:	-
NPDES IDS:	-
CWA Permit Types:	-
CWA NAICS:	-
CWA SICS:	-
RCRA IDS:	CAD063124564
RCRA Permit Types:	SQG
RCRA NAICS:	334412 334419
SDWA IDS:	-
SDWA System Types:	-
SDWA Compliance Status:	-
SDWA SNC Flag:	N
TRI IDS:	92714SHLDH2302B
TRI Releases Transfers:	-
TRI On Site Releases:	-
TRI Off Site Transfers:	-
TRI Reporter:	-
Facility IMP Water Flag:	-
EJSCREEN Flag US:	Y
EJSCREEN Report:	https://ejscreen.epa.gov/mapper/mobile/EJSCREEN_mobile.aspx?geometry=%7B%22x%22:-117.83289,%22y%22:33.69827,%22spatialReference%22:%7B%22wkid%22:4326%7D%7D&unit=9035&areatype=&areaid=&basemap=streets&distance=1

L44
NNE
 < 1/8
 0.048 mi.
 252 ft.

SHELDAHL CIRTEL CIRCUITS
2302 BARRANCA PKWY
IRVINE, CA 92714
 Site 2 of 4 in cluster L

CA CPS-SLIC S103951631
CA Orange Co. Industrial Site N/A
CA CERS

Relative:
Higher
Actual:
 43 ft.

SLIC REG 8:
 Name: OLEN PROPERTIES FORMER SHELDAHL
 Address: 2302 BARRANCA PARKWAY
 City: IRVINE
 Type: Soil and Groundwater
 Facility Status: Closed
 Staff: TME
 Substance: SOLVENTS
 Lead Agency: Regional Board
 Location Code: I-6
 Thomas Bros Code: 860-A2

Map ID
Direction
Distance
Elevation

MAP FINDINGS

Site

Database(s)

EDR ID Number
EPA ID Number

SHELDAHL CIRTEL CIRCUITS (Continued)

S103951631

CPS-SLIC:
Name: SHELDAHL
Address: 2302 BARRANCA PARKWAY
City,State,Zip: IRVINE, CA
Region: STATE
Facility Status: Completed - Case Closed
Status Date: 02/05/2008
Global Id: SLT8R1814094
Lead Agency: SANTA ANA RWQCB (REGION 8)
Lead Agency Case Number: Not reported
Latitude: 33.6976992705094
Longitude: -117.833240032196
Case Type: Cleanup Program Site
Case Worker: MAO
Local Agency: Not reported
RB Case Number: SLT8R181
File Location: Not reported
Potential Media Affected: Not reported
Potential Contaminants of Concern: Not reported
EPA Region: 9
Coordinate Source: Manual Entry on Screens
Cuf Case: NO
Quantity Released Gallons: Not reported
Begin Date: 02/05/2008
Leak Reported Date: Not reported
How Discovered: Not reported
How Discovered Description: Not reported
Discharge Source: Not reported
Discharge Cause: Not reported
Stop Method: Not reported
Stop Description: Not reported
No Further Action Date: 02/05/2008
CA Water Watershed Name: Santa Ana River - Lower Santa Ana River - East Coastal Plain (801.11)
Dwr Groundwater Subbasin Name: Coastal Plain Of Orange County (8-001)
Disadvantaged Community: Not reported
CA Enviroscreen 3 Score: 76-80%
CA Enviroscreen 4 Score: 60-65%
Military DOD Site: No
Facility Project Subtype: Not reported
RWQCB Region: SANTA ANA RWQCB (REGION 8)
Site History: Not reported

[Click here to access the California GeoTracker records for this facility:](#)

Orange Co. Industrial Site:
Name: SHELDAHL CIRTEL CIRCUITS
Address: 2302 BARRANCA PKWY
City,State,Zip: IRVINE, CA 92714
Case ID: 90IC040
Record ID: RO0000273
Current Status: CLOSED
Closure Type: Closure certification issued
Released Chemical: TRICHLOROETHANE
Closed Date: 1/25/1995
File Location: Not reported

Map ID
 Direction
 Distance
 Elevation

MAP FINDINGS

Site

Database(s)

EDR ID Number
 EPA ID Number

SHELDAHL CIRTEL CIRCUITS (Continued)

S103951631

CERS:

Name: SHELDAHL
 Address: 2302 BARRANCA PARKWAY
 City,State,Zip: IRVINE, CA
 Site ID: 684291
 CERS ID: SLT8R1814094
 CERS Description: Cleanup Program Site

Affiliation:

Affiliation Type Desc: Regional Board Caseworker
 Entity Name: MIGUEL OVIEDO - SANTA ANA RWQCB (REGION 8)
 Entity Title: Not reported
 Affiliation Address: 3737 Main Street, Suite 500
 Affiliation City: RIVERSIDE
 Affiliation State: CA
 Affiliation Country: Not reported
 Affiliation Zip: Not reported
 Affiliation Phone: 9517823238,

L45
NNE
 < 1/8
 0.048 mi.
 252 ft.

SHELDAHL CIRTEL CIRCUITS
2302 BARRANCA LKWY
IRVINE, CA 92714

CA CPS-SLIC **S128568451**
N/A

Site 3 of 4 in cluster L

Relative:
Higher
Actual:
 43 ft.

CPS-SLIC:
 Name: SHELDAHL CIRTEL CIRCUITS
 Address: 2302 BARRANCA LKWY
 City,State,Zip: IRVINE, CA 92714
 Region: STATE
Facility Status: Completed - Case Closed
 Status Date: 01/25/1995
 Global Id: T10000018087
 Lead Agency: ORANGE COUNTY LOP
 Lead Agency Case Number: 90IC040
 Latitude: 33.6979792
 Longitude: -117.833295
 Case Type: Cleanup Program Site
 Case Worker: Not reported
 Local Agency: ORANGE COUNTY LOP
 RB Case Number: Not reported
 File Location: All Files are on GeoTracker or in the Local Agency Warehouse
 Potential Media Affected: Not reported
 Potential Contaminants of Concern: Not reported
 EPA Region: 9
 Coordinate Source: Not reported
 Cuf Case: NO
 Quantity Released Gallons: Not reported
 Begin Date: 01/25/1995
 Leak Reported Date: Not reported
 How Discovered: Not reported
 How Discovered Description: Not reported
 Discharge Source: Not reported
 Discharge Cause: Not reported
 Stop Method: Not reported
 Stop Description: Not reported
 No Further Action Date: 01/25/1995

Map ID
 Direction
 Distance
 Elevation

MAP FINDINGS

Site

Database(s)

EDR ID Number
 EPA ID Number

SHELDAHL CIRTEL CIRCUITS (Continued)

S128568451

CA Water Watershed Name: Not reported
 Dwr Groundwater Subbasin Name: Not reported
 Disadvantaged Community: Not reported
 CA Enviroscreen 3 Score: Not reported
 CA Enviroscreen 4 Score: Not reported
 Military DOD Site: No
 Facility Project Subtype: Not reported
 RWQCB Region: Not reported
 Site History: Please refer to recent Site Documents or Monitoring Reports for site history. Orange County is not responsible for the accuracy of any professional interpretations provided in reports submitted by consultants for the responsible party.

[Click here to access the California GeoTracker records for this facility:](#)

L46
NNE
< 1/8
0.048 mi.
252 ft.

CIRTEL CIRPACK CIRCUITS OPERATION
2302 BARRANCA PKWY
IRVINE, CA 92606
Site 4 of 4 in cluster L

RCRA-SQG 1000278475
FINDS CAD063124564
ECHO
NY MANIFEST

Relative:
Higher
Actual:
43 ft.

RCRA Listings:
 Date Form Received by Agency: 19960901
 Handler Name: Cirtel Cirpack Circuits Operation
 Handler Address: 2302 BARRANCA PKWY
 Handler City,State,Zip: IRVINE, CA 92606
 EPA ID: CAD063124564
 Contact Name: Not reported
 Contact Address: Not reported
 Contact City,State,Zip: Not reported
 Contact Telephone: Not reported
 Contact Fax: Not reported
 Contact Email: Not reported
 Contact Title: Not reported
 EPA Region: 09
 Land Type: Not reported
 Federal Waste Generator Description: Small Quantity Generator
 Non-Notifier: Not reported
 Biennial Report Cycle: Not reported
 Accessibility: Not reported
 Active Site Indicator: Handler Activities
 State District Owner: Ca
 State District: 4
 Mailing Address: 2302 BARRANCA PKWY
 Mailing City,State,Zip: IRVINE, CA 92606
 Owner Name: Not reported
 Owner Type: Not reported
 Operator Name: Not Required
 Operator Type: Private
 Short-Term Generator Activity: No
 Importer Activity: No
 Mixed Waste Generator: No
 Transporter Activity: No
 Transfer Facility Activity: No
 Recycler Activity with Storage: No
 Small Quantity On-Site Burner Exemption: No
 Smelting Melting and Refining Furnace Exemption: No
 Underground Injection Control: No

Map ID
 Direction
 Distance
 Elevation

MAP FINDINGS

Site

Database(s)

EDR ID Number
 EPA ID Number

CIRTEL CIRPACK CIRCUITS OPERATION (Continued)

1000278475

Off-Site Waste Receipt:	No
Universal Waste Indicator:	No
Universal Waste Destination Facility:	No
Federal Universal Waste:	No
Active Site State-Reg Handler:	---
Federal Facility Indicator:	Not reported
Hazardous Secondary Material Indicator:	NN
Sub-Part K Indicator:	Not reported
2018 GPRA Permit Baseline:	Not on the Baseline
2018 GPRA Renewals Baseline:	Not on the Baseline
202 GPRA Corrective Action Baseline:	No
Subject to Corrective Action Universe:	No
Non-TSDFs Where RCRA CA has Been Imposed Universe:	No
Corrective Action Priority Ranking:	No NCAPS ranking
Environmental Control Indicator:	No
Institutional Control Indicator:	No
Human Exposure Controls Indicator:	N/A
Groundwater Controls Indicator:	N/A
Significant Non-Complier Universe:	No
Unaddressed Significant Non-Complier Universe:	No
Addressed Significant Non-Complier Universe:	No
Significant Non-Complier With a Compliance Schedule Universe:	No
Financial Assurance Required:	Not reported
Handler Date of Last Change:	20020627
Recognized Trader-Importer:	No
Recognized Trader-Exporter:	No
Importer of Spent Lead Acid Batteries:	No
Exporter of Spent Lead Acid Batteries:	No
Recycler Activity Without Storage:	Not reported
Manifest Broker:	Not reported
Sub-Part P Indicator:	No

Handler - Owner Operator:

Owner/Operator Indicator:	Operator
Owner/Operator Name: NOT REQUIRED	
Legal Status:	Private
Date Became Current:	Not reported
Date Ended Current:	Not reported
Owner/Operator Address:	NOT REQUIRED
Owner/Operator City,State,Zip:	NOT REQUIRED, ME 99999
Owner/Operator Telephone:	415-555-1212
Owner/Operator Telephone Ext:	Not reported
Owner/Operator Fax:	Not reported
Owner/Operator Email:	Not reported

Owner/Operator Indicator:	Owner
Owner/Operator Name: FROHLICH SIGURD	
Legal Status:	Private
Date Became Current:	Not reported
Date Ended Current:	Not reported
Owner/Operator Address:	NOT REQUIRED
Owner/Operator City,State,Zip:	NOT REQUIRED, ME 99999
Owner/Operator Telephone:	415-555-1212
Owner/Operator Telephone Ext:	Not reported
Owner/Operator Fax:	Not reported
Owner/Operator Email:	Not reported

Map ID
Direction
Distance
Elevation

MAP FINDINGS

Site

Database(s)

EDR ID Number
EPA ID Number

CIRTEL CIRPACK CIRCUITS OPERATION (Continued)

1000278475

Historic Generators:

Receive Date: 19960901
Handler Name: CIRTEL CIRPACK CIRCUITS OPERATION
Federal Waste Generator Description: Small Quantity Generator
State District Owner: Ca
Large Quantity Handler of Universal Waste: No
Recognized Trader Importer: No
Recognized Trader Exporter: No
Spent Lead Acid Battery Importer: No
Spent Lead Acid Battery Exporter: No
Current Record: Yes
Non Storage Recycler Activity: Not reported
Electronic Manifest Broker: Not reported

Receive Date: 19800630
Handler Name: CIRTEL CIRPACK CIRCUITS OPERATION
Federal Waste Generator Description: Large Quantity Generator
State District Owner: Ca
Large Quantity Handler of Universal Waste: No
Recognized Trader Importer: No
Recognized Trader Exporter: No
Spent Lead Acid Battery Importer: No
Spent Lead Acid Battery Exporter: No
Current Record: No
Non Storage Recycler Activity: Not reported
Electronic Manifest Broker: Not reported

Receive Date: 19900412
Handler Name: SHELDAHL, INC/ORANGE COUNTY
Federal Waste Generator Description: Large Quantity Generator
State District Owner: Not reported
Large Quantity Handler of Universal Waste: No
Recognized Trader Importer: No
Recognized Trader Exporter: No
Spent Lead Acid Battery Importer: No
Spent Lead Acid Battery Exporter: No
Current Record: No
Non Storage Recycler Activity: Not reported
Electronic Manifest Broker: Not reported

List of NAICS Codes and Descriptions:

NAICS Code: 334412
NAICS Description: BARE PRINTED CIRCUIT BOARD MANUFACTURING

NAICS Code: 334419
NAICS Description: OTHER ELECTRONIC COMPONENT MANUFACTURING

Facility Has Received Notices of Violations:

Violations: No Violations Found

Evaluation Action Summary:

Evaluations: No Evaluations Found

Map ID
Direction
Distance
Elevation

MAP FINDINGS

Site

Database(s)

EDR ID Number
EPA ID Number

CIRTEL CIRPACK CIRCUITS OPERATION (Continued)

1000278475

FINDS:

Registry ID: 110066131288

[Click Here for FRS Facility Detail Report:](#)

Environmental Interest/Information System:

The California Environmental Protection Agency (CalEPA) has recently implemented a new data warehouse system (nSite). This data warehouse combines and merges facility and site information from five different systems managed within CalEPA. The five systems are: California Environmental Reporting System (CERS), EnviroStor, GeoTracker, California Integrated Water Quality System (CIWQS), and Toxic Release Inventory (TRI).

Registry ID: 110002465485

[Click Here for FRS Facility Detail Report:](#)

Environmental Interest/Information System:

The Toxic Release Inventory System (TRIS) is a publicly available EPA database reported annually by certain covered industry groups, as well as federal facilities. It contains information about more than 650 toxic chemicals that are being used, manufactured, treated, transported, or released into the environment, and includes information about waste management and pollution prevention activities.

The Resource Conservation and Recovery Act Information System (RCRAInfo) is EPA's comprehensive information system in support of the Resource Conservation and Recovery Act (RCRA) of 1976 and the Hazardous and Solid Waste Amendments (HSWA) of 1984. It tracks many types of information about generators, transporters, treaters, storers, and disposers of hazardous waste.

[Click this hyperlink](#) while viewing on your computer to access additional FINDS: detail in the EDR Site Report.

ECHO:

Envid: 1000278475
Registry ID: 110002465485
DFR URL: <http://echo.epa.gov/detailed-facility-report?fid=110002465485>
Name: SHELDAHL INC ORANGE COUNTY
Address: 2302 BARRANCA PARKWAY
City,State,Zip: IRVINE, CA 92606

NY MANIFEST:

EPA ID: CAD063124564
Country: USA
Name: CIRTEL CIRCUITS OPERATION
Address: 2302 BARRANCA PKWY.
Address 2: Not reported
City,State,Zip: IRVINE, CA 92714-0000
Zip 4: Not reported
Location Address 1: 2302 BARRANCA ROAD
Location Address 2: Not reported
Location City,State,Zip: IRVINE, CA 92714
Location Zip 4: Not reported
Facility Status: Not reported
Total Tanks: Not reported
Code: BP

Map ID
Direction
Distance
Elevation

MAP FINDINGS

Site

Database(s)

EDR ID Number
EPA ID Number

CIRTEL CIRPACK CIRCUITS OPERATION (Continued)

1000278475

Mailing:

Mailing Name: CIRTEL CIRCUITS OPERATION
Mailing Contact: CIRTEL CIRCUITS OPERATION
Mailing Address 1: 2302 BARRANCA ROAD
Mailing Address 2: Not reported
Mailing City,State,Zip: IRVINE, CA 92714
Mailing Zip 4: Not reported
Mailing Country: USA
Mailing Phone: 7146601510

Manifest Data:

Document ID: NYA6090912
Manifest Status: K - Completed after the designated time
Trans1 State ID: X17593
Year: 1987
Trans2 State ID: Not reported
Generator Ship Date: 870420
Trans1 Recv Date: 870420
Trans2 Recv Date: Not reported
TSD Site Recv Date: 870429
Part A Recv Date: 870521
Part B Recv Date: 870506
Generator EPA ID: CAD063124564
Trans1 EPA ID: NYD980769947
Trans2 EPA ID: Not reported
TSD ID 1: NYD000632372
TSD ID 2: Not reported
Manifest Tracking Number: Not reported
Import Indicator: Not reported
Export Indicator: Not reported
Discr Quantity Indicator: Not reported
Discr Type Indicator: Not reported
Discr Residue Indicator: Not reported
Discr Partial Reject Indicator: Not reported
Discr Full Reject Indicator: Not reported
Manifest Ref Number: Not reported
Alt Facility RCRA ID: Not reported
Alt Facility Sign Date: Not reported
MGMT Method Type Code: Not reported
Waste Code 1: CORROSIVE WASTE
Waste Code 2: Not reported
Waste Code 3: Not reported
Waste Code 4: Not reported
Waste Code 5: Not reported
Waste Code 6: Not reported
Quantity: 00001
Units: Cubic Yards
Number of Containers: 001
Container Type: Metal drums, barrels, kegs
Handling Method: Treat
Specific Gravity: 100

Map ID
 Direction
 Distance
 Elevation

MAP FINDINGS

Site

Database(s)

EDR ID Number
 EPA ID Number

M47	AMERICAN ZETTLER INC	RCRA NonGen / NLR	1000360687
ENE	16881 HALE AVE	FINDS	CAD981374101
< 1/8	IRVINE, CA 92606	ECHO	
0.054 mi.			
286 ft.	Site 1 of 5 in cluster M		

Relative:
Higher
Actual:
41 ft.

RCRA Listings:		
Date Form Received by Agency:		19860128
Handler Name:	American Zettler Inc	
Handler Address:	16881 HALE AVE	
Handler City,State,Zip:	IRVINE, CA 92606	
EPA ID:	CAD981374101	
Contact Name:	ENVIRONMENTAL MANAGER	
Contact Address:	16881 HALE AVE	
Contact City,State,Zip:	IRVINE, CA 92714	
Contact Telephone:	714-660-1670	
Contact Fax:	Not reported	
Contact Email:	Not reported	
Contact Title:	Not reported	
EPA Region:	09	
Land Type:	Other	
Federal Waste Generator Description:	Not a generator, verified	
Non-Notifier:	Not reported	
Biennial Report Cycle:	Not reported	
Accessibility:	Not reported	
Active Site Indicator:	Not reported	
State District Owner:	Ca	
State District:	4	
Mailing Address:	16881 HALE AVE	
Mailing City,State,Zip:	IRVINE, CA 92606	
Owner Name:	Gunter Rueb	
Owner Type:	Private	
Operator Name:	Not Required	
Operator Type:	Private	
Short-Term Generator Activity:	No	
Importer Activity:	No	
Mixed Waste Generator:	No	
Transporter Activity:	No	
Transfer Facility Activity:	No	
Recycler Activity with Storage:	No	
Small Quantity On-Site Burner Exemption:	No	
Smelting Melting and Refining Furnace Exemption:	No	
Underground Injection Control:	No	
Off-Site Waste Receipt:	No	
Universal Waste Indicator:	No	
Universal Waste Destination Facility:	No	
Federal Universal Waste:	No	
Active Site State-Reg Handler:	---	
Federal Facility Indicator:	Not reported	
Hazardous Secondary Material Indicator:	NN	
Sub-Part K Indicator:	Not reported	
2018 GPRC Permit Baseline:	Not on the Baseline	
2018 GPRC Renewals Baseline:	Not on the Baseline	
202 GPRC Corrective Action Baseline:	No	
Subject to Corrective Action Universe:	No	
Non-TSDFs Where RCRA CA has Been Imposed Universe:	No	
Corrective Action Priority Ranking:	No NCAPS ranking	
Environmental Control Indicator:	No	
Institutional Control Indicator:	No	

Map ID
Direction
Distance
Elevation

MAP FINDINGS

Site

Database(s)

EDR ID Number
EPA ID Number

AMERICAN ZETTLER INC (Continued)

1000360687

Human Exposure Controls Indicator: N/A
Groundwater Controls Indicator: N/A
Significant Non-Complier Universe: No
Unaddressed Significant Non-Complier Universe: No
Addressed Significant Non-Complier Universe: No
Significant Non-Complier With a Compliance Schedule Universe: No
Financial Assurance Required: Not reported
Handler Date of Last Change: 20020627
Recognized Trader-Importer: No
Recognized Trader-Exporter: No
Importer of Spent Lead Acid Batteries: No
Exporter of Spent Lead Acid Batteries: No
Recycler Activity Without Storage: Not reported
Manifest Broker: Not reported
Sub-Part P Indicator: No

Handler - Owner Operator:

Owner/Operator Indicator: Owner
Owner/Operator Name: GUNTER RUEB
Legal Status: Private
Date Became Current: Not reported
Date Ended Current: Not reported
Owner/Operator Address: NOT REQUIRED
Owner/Operator City,State,Zip: NOT REQUIRED, ME 99999
Owner/Operator Telephone: 415-555-1212
Owner/Operator Telephone Ext: Not reported
Owner/Operator Fax: Not reported
Owner/Operator Email: Not reported

Owner/Operator Indicator: Operator
Owner/Operator Name: NOT REQUIRED
Legal Status: Private
Date Became Current: Not reported
Date Ended Current: Not reported
Owner/Operator Address: NOT REQUIRED
Owner/Operator City,State,Zip: NOT REQUIRED, ME 99999
Owner/Operator Telephone: 415-555-1212
Owner/Operator Telephone Ext: Not reported
Owner/Operator Fax: Not reported
Owner/Operator Email: Not reported

Historic Generators:

Receive Date: 19860128
Handler Name: AMERICAN ZETTLER INC
Federal Waste Generator Description: Not a generator, verified
State District Owner: Ca
Large Quantity Handler of Universal Waste: No
Recognized Trader Importer: No
Recognized Trader Exporter: No
Spent Lead Acid Battery Importer: No
Spent Lead Acid Battery Exporter: No
Current Record: Yes
Non Storage Recycler Activity: Not reported
Electronic Manifest Broker: Not reported

Map ID
 Direction
 Distance
 Elevation

MAP FINDINGS

EDR ID Number
 EPA ID Number

AMERICAN ZETTLER INC (Continued)

1000360687

List of NAICS Codes and Descriptions:
 NAICS Codes: No NAICS Codes Found

Facility Has Received Notices of Violations:
 Violations: No Violations Found

Evaluation Action Summary:
 Evaluations: No Evaluations Found

FINDS:
 Registry ID: 110008266447

[Click Here for FRS Facility Detail Report:](#)

Environmental Interest/Information System:
 The Resource Conservation and Recovery Act Information System (RCRAInfo) is EPA's comprehensive information system in support of the Resource Conservation and Recovery Act (RCRA) of 1976 and the Hazardous and Solid Waste Amendments (HSWA) of 1984. It tracks many types of information about generators, transporters, treaters, storers, and disposers of hazardous waste.

[Click this hyperlink](#) while viewing on your computer to access additional FINDS: detail in the EDR Site Report.

ECHO:
 Envid: 1000360687
 Registry ID: 110008266447
 DFR URL: <http://echo.epa.gov/detailed-facility-report?fid=110008266447>
 Name: AMERICAN ZETTLER INC
 Address: 16881 HALE AVE
 City,State,Zip: IRVINE, CA 92606

M48
ENE
 < 1/8
 0.055 mi.
 293 ft.

RUDOLPH & SLETTEN INC
16851 HALE AVE
IRVINE, CA 92606

RCRA NonGen / NLR **1024808671**
CAL000281010

Site 2 of 5 in cluster M

Relative:
Higher
Actual:
41 ft.

RCRA Listings:
 Date Form Received by Agency: 20040413
 Handler Name: Rudolph & Sletten Inc
 Handler Address: 16851 HALE AVE
 Handler City,State,Zip: IRVINE, CA 92606-5020
 EPA ID: CAL000281010
 Contact Name: WIL FEGETT
 Contact Address: 3614 ZEPHYR COURT
 Contact City,State,Zip: STOCKTON, CA 95206
 Contact Telephone: 650-941-1040
 Contact Fax: 209-234-4210
 Contact Email: WIL_FEGETT@RSCONST.COM
 Contact Title: Not reported
 EPA Region: 09
 Land Type: Not reported
 Federal Waste Generator Description: Not a generator, verified
 Non-Notifier: Not reported

Map ID
Direction
Distance
Elevation

MAP FINDINGS

Site

Database(s)

EDR ID Number
EPA ID Number

RUDOLPH & SLETTEN INC (Continued)

1024808671

Biennial Report Cycle:	Not reported
Accessibility:	Not reported
Active Site Indicator:	Handler Activities
State District Owner:	Not reported
State District:	Not reported
Mailing Address:	3614 ZEPHYR COURT
Mailing City,State,Zip:	STOCKTON, CA 95206-0000
Owner Name:	Rudolph And Sletten Inc
Owner Type:	Other
Operator Name:	Wil Fegett
Operator Type:	Other
Short-Term Generator Activity:	No
Importer Activity:	No
Mixed Waste Generator:	No
Transporter Activity:	No
Transfer Facility Activity:	No
Recycler Activity with Storage:	No
Small Quantity On-Site Burner Exemption:	No
Smelting Melting and Refining Furnace Exemption:	No
Underground Injection Control:	No
Off-Site Waste Receipt:	No
Universal Waste Indicator:	Yes
Universal Waste Destination Facility:	Yes
Federal Universal Waste:	No
Active Site State-Reg Handler:	---
Federal Facility Indicator:	Not reported
Hazardous Secondary Material Indicator:	N
Sub-Part K Indicator:	Not reported
2018 GPRA Permit Baseline:	Not on the Baseline
2018 GPRA Renewals Baseline:	Not on the Baseline
202 GPRA Corrective Action Baseline:	No
Subject to Corrective Action Universe:	No
Non-TSDFs Where RCRA CA has Been Imposed Universe:	No
Corrective Action Priority Ranking:	No NCAPS ranking
Environmental Control Indicator:	No
Institutional Control Indicator:	No
Human Exposure Controls Indicator:	N/A
Groundwater Controls Indicator:	N/A
Significant Non-Complier Universe:	No
Unaddressed Significant Non-Complier Universe:	No
Addressed Significant Non-Complier Universe:	No
Significant Non-Complier With a Compliance Schedule Universe:	No
Financial Assurance Required:	Not reported
Handler Date of Last Change:	20180905
Recognized Trader-Importer:	No
Recognized Trader-Exporter:	No
Importer of Spent Lead Acid Batteries:	No
Exporter of Spent Lead Acid Batteries:	No
Recycler Activity Without Storage:	No
Manifest Broker:	No
Sub-Part P Indicator:	No

Handler - Owner Operator:

Owner/Operator Indicator:	Owner
Owner/Operator Name:	RUDOLPH AND SLETTEN INC
Legal Status:	Other

Map ID
Direction
Distance
Elevation

MAP FINDINGS

Site

Database(s)

EDR ID Number
EPA ID Number

RUDOLPH & SLETTEN INC (Continued)

1024808671

Date Became Current: Not reported
Date Ended Current: Not reported
Owner/Operator Address: 1600 SEAPORT BLVD STE 350
Owner/Operator City,State,Zip: REDWOOD CITY, CA 94063-0000
Owner/Operator Telephone: 650-216-3600
Owner/Operator Telephone Ext: Not reported
Owner/Operator Fax: Not reported
Owner/Operator Email: Not reported

Owner/Operator Indicator: Operator
Owner/Operator Name: WIL FEGETT
Legal Status: Other
Date Became Current: Not reported
Date Ended Current: Not reported
Owner/Operator Address: 3614 ZEPHYR COURT
Owner/Operator City,State,Zip: STOCKTON, CA 95206
Owner/Operator Telephone: 650-941-1040
Owner/Operator Telephone Ext: Not reported
Owner/Operator Fax: Not reported
Owner/Operator Email: Not reported

Historic Generators:

Receive Date: 20040413
Handler Name: RUDOLPH & SLETTEN INC
Federal Waste Generator Description: Not a generator, verified
State District Owner: Not reported
Large Quantity Handler of Universal Waste: No
Recognized Trader Importer: No
Recognized Trader Exporter: No
Spent Lead Acid Battery Importer: No
Spent Lead Acid Battery Exporter: No
Current Record: Yes
Non Storage Recycler Activity: Not reported
Electronic Manifest Broker: Not reported

List of NAICS Codes and Descriptions:

NAICS Code: 23332
NAICS Description: COMMERCIAL AND INSTITUTIONAL BUILDING CONSTRUCTION

Facility Has Received Notices of Violations:

Violations: No Violations Found

Evaluation Action Summary:

Evaluations: No Evaluations Found

Map ID
 Direction
 Distance
 Elevation

MAP FINDINGS

Site

Database(s)

EDR ID Number
 EPA ID Number

H49
SW
 < 1/8
 0.056 mi.
 297 ft.

ORANGE COUNTY PRINTING CO
2485 DA VINCI
IRVINE, CA 92714

RCRA-VSQG 1008402404
CA HWTS CAR000164848
CA HAZNET

Site 2 of 5 in cluster H

Relative:
Lower
Actual:
38 ft.

RCRA Listings:	20230918
Date Form Received by Agency:	Orange County Printing Co
Handler Name:	DA VINCI
Handler Address:	IRVINE, CA 92714
Handler City,State,Zip:	CAR000164848
EPA ID:	MIGUEL JACOBOWITZ
Contact Name:	DA VINCI
Contact Address:	IRVINE, CA 92714
Contact City,State,Zip:	949-475-1900
Contact Telephone:	Not reported
Contact Fax:	MIGUEL.JACOBOWITZ@RRD.COM
Contact Email:	PRESIDENT
Contact Title:	09
EPA Region:	Private
Land Type:	Conditionally Exempt Small Quantity Generator
Federal Waste Generator Description:	Not reported
Non-Notifier:	Not reported
Biennial Report Cycle:	Not reported
Accessibility:	Not reported
Active Site Indicator:	Handler Activities
State District Owner:	Not reported
State District:	Not reported
Mailing Address:	DA VINCI
Mailing City,State,Zip:	IRVINE, CA 92714
Owner Name:	Rr Donnelley & Sons
Owner Type:	Private
Operator Name:	Rr Donnelley & Sons
Operator Type:	Private
Short-Term Generator Activity:	No
Importer Activity:	No
Mixed Waste Generator:	No
Transporter Activity:	No
Transfer Facility Activity:	No
Recycler Activity with Storage:	No
Small Quantity On-Site Burner Exemption:	No
Smelting Melting and Refining Furnace Exemption:	No
Underground Injection Control:	No
Off-Site Waste Receipt:	No
Universal Waste Indicator:	No
Universal Waste Destination Facility:	No
Federal Universal Waste:	No
Active Site State-Reg Handler:	---
Federal Facility Indicator:	Not reported
Hazardous Secondary Material Indicator:	N
Sub-Part K Indicator:	Not reported
2018 GPRC Permit Baseline:	Not on the Baseline
2018 GPRC Renewals Baseline:	Not on the Baseline
202 GPRC Corrective Action Baseline:	No
Subject to Corrective Action Universe:	No
Non-TSDFs Where RCRA CA has Been Imposed Universe:	No
Corrective Action Priority Ranking:	No NCAPS ranking
Environmental Control Indicator:	No
Institutional Control Indicator:	No

Map ID
Direction
Distance
Elevation

MAP FINDINGS

Site

Database(s)

EDR ID Number
EPA ID Number

ORANGE COUNTY PRINTING CO (Continued)

1008402404

Human Exposure Controls Indicator:	N/A
Groundwater Controls Indicator:	N/A
Significant Non-Complier Universe:	No
Unaddressed Significant Non-Complier Universe:	No
Addressed Significant Non-Complier Universe:	No
Significant Non-Complier With a Compliance Schedule Universe:	No
Financial Assurance Required:	Not reported
Handler Date of Last Change:	20230922
Recognized Trader-Importer:	No
Recognized Trader-Exporter:	No
Importer of Spent Lead Acid Batteries:	No
Exporter of Spent Lead Acid Batteries:	No
Recycler Activity Without Storage:	No
Manifest Broker:	No
Sub-Part P Indicator:	No

Hazardous Waste Summary:

Waste Code:	D001
Waste Description:	Ignitable Waste
Waste Code:	D002
Waste Description:	Corrosive Waste

Handler - Owner Operator:

Owner/Operator Indicator:	Owner
Owner/Operator Name:	RR DONNELLEY & SONS
Legal Status:	Private
Date Became Current:	20140101
Date Ended Current:	Not reported
Owner/Operator Address:	35 W WACKER DRIVE
Owner/Operator City,State,Zip:	CHICAGO, IL 60601
Owner/Operator Telephone:	800-742-4455
Owner/Operator Telephone Ext:	Not reported
Owner/Operator Fax:	Not reported
Owner/Operator Email:	Not reported
Owner/Operator Indicator:	Operator
Owner/Operator Name:	RR DONNELLEY & SONS
Legal Status:	Private
Date Became Current:	20140101
Date Ended Current:	Not reported
Owner/Operator Address:	35 W WACKER DRIVE
Owner/Operator City,State,Zip:	CHICAGO, IL 60601
Owner/Operator Telephone:	800-742-4455
Owner/Operator Telephone Ext:	Not reported
Owner/Operator Fax:	Not reported
Owner/Operator Email:	DEBORAH.L.STEINER@RRD.COM
Owner/Operator Indicator:	Owner
Owner/Operator Name:	RR DONNELLEY & SONS
Legal Status:	Private
Date Became Current:	20140101
Date Ended Current:	Not reported
Owner/Operator Address:	35 W WACKER DRIVE
Owner/Operator City,State,Zip:	CHICAGO, IL 60601

Map ID
Direction
Distance
Elevation

MAP FINDINGS

Site

Database(s)

EDR ID Number
EPA ID Number

ORANGE COUNTY PRINTING CO (Continued)

1008402404

Owner/Operator Telephone: 800-742-4455
Owner/Operator Telephone Ext: Not reported
Owner/Operator Fax: Not reported
Owner/Operator Email: DEBORAH.L.STEINER@RRD.COM

Owner/Operator Indicator: Operator
Owner/Operator Name: RR DONNELLEY & SONS
Legal Status: Private
Date Became Current: 20140101
Date Ended Current: Not reported
Owner/Operator Address: 35 W WACKER DRIVE
Owner/Operator City,State,Zip: CHICAGO, IL 60601
Owner/Operator Telephone: 800-742-4455
Owner/Operator Telephone Ext: Not reported
Owner/Operator Fax: Not reported
Owner/Operator Email: Not reported

Owner/Operator Indicator: Operator
Owner/Operator Name: ORANGE COUNTY PRINTING CO
Legal Status: Private
Date Became Current: 19960715
Date Ended Current: Not reported
Owner/Operator Address: Not reported
Owner/Operator City,State,Zip: Not reported
Owner/Operator Telephone: Not reported
Owner/Operator Telephone Ext: Not reported
Owner/Operator Fax: Not reported
Owner/Operator Email: Not reported

Owner/Operator Indicator: Owner
Owner/Operator Name: CONSOLIDATED GRAPHICS
Legal Status: Private
Date Became Current: 20050303
Date Ended Current: Not reported
Owner/Operator Address: 5858 WESTHEIMER BLVD
Owner/Operator City,State,Zip: HOUSTON, TX 77057
Owner/Operator Telephone: Not reported
Owner/Operator Telephone Ext: Not reported
Owner/Operator Fax: Not reported
Owner/Operator Email: Not reported

Historic Generators:

Receive Date: 20050726
Handler Name: ORANGE COUNTY PRINTING CO
Federal Waste Generator Description: Small Quantity Generator
State District Owner: Not reported
Large Quantity Handler of Universal Waste: No
Recognized Trader Importer: No
Recognized Trader Exporter: No
Spent Lead Acid Battery Importer: No
Spent Lead Acid Battery Exporter: No
Current Record: No
Non Storage Recycler Activity: Not reported
Electronic Manifest Broker: Not reported

Receive Date: 20210901
Handler Name: ORANGE COUNTY PRINTING CO

Map ID
Direction
Distance
Elevation

MAP FINDINGS

Site

Database(s)

EDR ID Number
EPA ID Number

ORANGE COUNTY PRINTING CO (Continued)

1008402404

Federal Waste Generator Description: Conditionally Exempt Small Quantity Generator
State District Owner: Not reported
Large Quantity Handler of Universal Waste: No
Recognized Trader Importer: No
Recognized Trader Exporter: No
Spent Lead Acid Battery Importer: No
Spent Lead Acid Battery Exporter: No
Current Record: No
Non Storage Recycler Activity: No
Electronic Manifest Broker: No

Receive Date: 20230918
Handler Name: ORANGE COUNTY PRINTING CO
Federal Waste Generator Description: Conditionally Exempt Small Quantity Generator
State District Owner: Not reported
Large Quantity Handler of Universal Waste: No
Recognized Trader Importer: No
Recognized Trader Exporter: No
Spent Lead Acid Battery Importer: No
Spent Lead Acid Battery Exporter: No
Current Record: Yes
Non Storage Recycler Activity: No
Electronic Manifest Broker: No

List of NAICS Codes and Descriptions:

NAICS Code: 32311
NAICS Description: PRINTING

Facility Has Received Notices of Violations:

Violations: No Violations Found

Evaluation Action Summary:

Evaluations: No Evaluations Found

HWTS:

Name: ORANGE COUNTY PRINTING CO
Address: 2485 DA VINCI
Address 2: Not reported
City,State,Zip: IRVINE, CA 92614
EPA ID: CAR000164848
Inactive Date: 06/30/2021
Create Date: 01/05/2005
Last Act Date: Not reported
Mailing Name: Not reported
Mailing Address: 2485 DA VINCI
Mailing Address 2: Not reported
Mailing City,State,Zip: IRVINE, CA 926140000
Owner Name: RR DONNELLEY & SONS
Owner Address: 35 W WACKER DR
Owner Address 2: Not reported
Owner City,State,Zip: CHICAGO, IL 60601
Owner Phone: Not reported
Owner Fax: Not reported
Contact Name: PAZ A CALACI

Map ID
Direction
Distance
Elevation

MAP FINDINGS

Site

Database(s)

EDR ID Number
EPA ID Number

ORANGE COUNTY PRINTING CO (Continued)

1008402404

Contact Address: 2485 DA VINCI
Contact Address 2: Not reported
City,State,Zip: IRVINE, CA 92614
Contact Phone: Not reported
Contact Fax: Not reported
Facility Status: Inactive
Facility Type: PERMANENT
Category: FEDERAL
Latitude: 33.684068
Longitude: -117.842594

NAICS:

EPA ID: CAR000164848
Create Date: 2006-03-10 14:02:23.057
NAICS Code: 323114
NAICS Description: Quick Printing
Issued EPA ID Date: 2005-01-05 10:25:00
Inactive Date: 2015-06-30 00:00:00
Facility Name: ORANGE COUNTY PRINTING CO
Facility Address: 2485 DA VINCI
Facility Address 2: Not reported
Facility City: IRVINE
Facility County: Not reported
Facility State: CA
Facility Zip: 926140000

HAZNET:

Name: ORANGE COUNTY PRINTING CO
Address: 2485 DA VINCI
Address 2: Not reported
City,State,Zip: IRVINE, CA 926140000
Contact: PAZ A CALACI
Telephone: 9494751900
Mailing Name: Not reported
Mailing Address: 2485 DA VINCI

Year: 2021
Gepaid: CAR000164848
TSD EPA ID: NVT330010000
CA Waste Code: 223 - Unspecified oil-containing waste
Disposal Method: H132 - Landfill Or Surface Impoundment That Will Be Closed As Landfill(To Include On-Site Treatment And/Or Stabilization)
Tons: 0.475

Year: 2021
Gepaid: CAR000164848
TSD EPA ID: UTD048406144
CA Waste Code: 135 - Unspecified aqueous solution
Disposal Method: H141 - Storage, Bulking, And/Or Transfer Off Site--No Treatment/Reovery (H010-H129) Or (H131-H135)
Tons: 0.94136

Year: 2020
Gepaid: CAR000164848
TSD EPA ID: UTD048406144
CA Waste Code: 135 - Unspecified aqueous solution

Map ID
 Direction
 Distance
 Elevation

MAP FINDINGS

Site

Database(s)

EDR ID Number
 EPA ID Number

ORANGE COUNTY PRINTING CO (Continued)

1008402404

<p>Disposal Method: Tons: Year: Gepaid: TSD EPA ID: CA Waste Code: Disposal Method: Tons: Year: Gepaid: TSD EPA ID: CA Waste Code: Disposal Method: Tons: Year: Gepaid: TSD EPA ID: CA Waste Code: Disposal Method: Tons: Year: Gepaid: TSD EPA ID: CA Waste Code: Disposal Method: Tons: Year: Gepaid: TSD EPA ID: CA Waste Code: Disposal Method: Tons: Year: Gepaid: TSD EPA ID: CA Waste Code: Disposal Method: Tons: Year: Gepaid: TSD EPA ID: CA Waste Code: Disposal Method: Tons:</p>	<p>H141 - Storage, Bulking, And/Or Transfer Off Site--No Treatment/Reovery (H010-H129) Or (H131-H135) 0.462 2019 CAR000164848 UTD048406144 135 - Unspecified aqueous solution H141 - Storage, Bulking, And/Or Transfer Off Site--No Treatment/Reovery (H010-H129) Or (H131-H135) 0.92400 2018 CAR000164848 NVT330010000 223 - Unspecified oil-containing waste H132 - Landfill Or Surface Impoundment That Will Be Closed As Landfill(To Include On-Site Treatment And/Or Stabilization) 0.46035 2018 CAR000164848 UTD048406144 135 - Unspecified aqueous solution H141 - Storage, Bulking, And/Or Transfer Off Site--No Treatment/Reovery (H010-H129) Or (H131-H135) 0.81200 2017 CAR000164848 NVT330010000 331 - Off-specification, aged or surplus organics H039 - Other Recovery Of Reclamation For Reuse Including Acid Regeneration, Organics Recovery Ect 0.833 2017 CAR000164848 ARD981057870 135 - Unspecified aqueous solution H061 - Fuel Blending Prior To Energy Recovery At Another Site 0.693 2016 CAR000164848 ARD981057870 135 - Unspecified aqueous solution H061 - Fuel Blending Prior To Energy Recovery At Another Site 0.924 2015 CAR000164848 CAT080013352 221 - Waste oil and mixed oil H039 - Other Recovery Of Reclamation For Reuse Including Acid Regeneration, Organics Recovery Ect 0.209</p>
--	---

Map ID
Direction
Distance
Elevation

MAP FINDINGS

Site

Database(s)

EDR ID Number
EPA ID Number

ORANGE COUNTY PRINTING CO (Continued)

1008402404

[Click this hyperlink](#) while viewing on your computer to access
13 additional CA HAZNET: record(s) in the EDR Site Report.

Additional Info:

Year: 2021
Gen EPA ID: CAR000164848

Shipment Date: 6/10/2020
Creation Date: 6/25/2020
Receipt Date: 6/17/2020
Manifest ID: 014471369FLE
Trans EPA ID: TXR000084869
Trans Name: UNIVAR SOLUTIONS USA INC.
Trans 2 EPA ID: KS0000336891
Trans 2 Name: SAVANNAH TRANSPORT INC
TSDf EPA ID: UTD048406144
Trans Name: UNIVAR SOLUTIONS USA INC
TSDf Alt EPA ID: Not reported
TSDf Alt Name: Not reported
Waste Code Description: 135 - Unspecified aqueous solution
RCRA Code: Not reported
Meth Code: H141 - Storage, Bulking, And/Or Transfer Off Site--No
Treatment/Reovery (H010-H129) Or (H131-H135)

Quantity Tons: 0.462
Waste Quantity: 110
Quantity Unit: G
Additional Code 1: Not reported
Additional Code 2: Not reported
Additional Code 3: Not reported
Additional Code 4: Not reported
Additional Code 5: Not reported

Additional Info:

Year: 2020
Gen EPA ID: CAR000164848

Shipment Date: 6/10/2020
Creation Date: 6/25/2020
Receipt Date: 6/17/2020
Manifest ID: 014471369FLE
Trans EPA ID: TXR000084869
Trans Name: UNIVAR SOLUTIONS USA INC.
Trans 2 EPA ID: KS0000336891
Trans 2 Name: SAVANNAH TRANSPORT INC
TSDf EPA ID: UTD048406144
Trans Name: UNIVAR SOLUTIONS USA INC
TSDf Alt EPA ID: Not reported
TSDf Alt Name: Not reported
Waste Code Description: 135 - Unspecified aqueous solution
RCRA Code: Not reported
Meth Code: H141 - Storage, Bulking, And/Or Transfer Off Site--No
Treatment/Reovery (H010-H129) Or (H131-H135)

Quantity Tons: 0.462
Waste Quantity: 110
Quantity Unit: G

Map ID
Direction
Distance
Elevation

MAP FINDINGS

Site

Database(s)

EDR ID Number
EPA ID Number

ORANGE COUNTY PRINTING CO (Continued)

1008402404

Additional Code 1: Not reported
Additional Code 2: Not reported
Additional Code 3: Not reported
Additional Code 4: Not reported
Additional Code 5: Not reported

Detail Two:

Year: 2020
EM Manifest ID: ac653bf1-a48d-47f6-82dd-174a301c3514
Shipment Date: 6/10/2020
Receipt Date: 6/17/2020
Manifest Number: 014471369FLE
Generator EPA ID: CAR000164848
Name: ORANGE COUNTY PRINTING
Address: DA VINCI
Address 2: Not reported
City: IRVINE
Zip: 92614-5844
Telephone: 800-424-9300
Contact: Not reported
Contact Telephone: 949-475-1900
Transporter 1 EPA ID: TXR000084869
Transporter 1 Emergency Number: Not reported
Transporter 2 EPA ID: KS0000336891
Transporter 2 Emergency Number: Not reported
TSDf EPA ID: UTD048406144
TSDf Name: UNIVAR SOLUTIONS USA INC
TSDf Address 1: FREEPORT CENTER BUILDING 12
TSDf Address 2: Not reported
TSDf City: CLEARFIELD
TSDf Zip: 84016
TSDf Telephone: Not reported

State:

Year: 2020
EM Manifest ID: ac653bf1-a48d-47f6-82dd-174a301c3514
Generator EPA ID: CAR000164848
Shipment Date: 2020-06-10
Manifest Number: 014471369FLE
Line Number: 1
Method Code: H141
Quantity Tons: 0.46200
Quantity Waste: 110.000000
Quantity Unit: G
Number of Containers: 2
Type of Container: Metal drums, barrels, kegs
Quantity Type: Gallons
State Code: 135

Detail Two:

Year: 2019
EM Manifest ID: 373429
Shipment Date: 5/1/2019
Receipt Date: 5/6/2019
Manifest Number: 013513852FLE
Generator EPA ID: CAR000164848

Map ID
Direction
Distance
Elevation

MAP FINDINGS

Site

Database(s)

EDR ID Number
EPA ID Number

ORANGE COUNTY PRINTING CO (Continued)

1008402404

Name: ORANGE COUNTY PRINTING
Address: DA VINCI
Address 2: Not reported
City: IRVINE
Zip: 92614-5844
Telephone: 800-424-9300
Contact: Not reported
Contact Telephone: 949-475-1900
Transporter 1 EPA ID: OHR000162800
Transporter 1 Emergency Number: Not reported
Transporter 2 EPA ID: KS0000336891
Transporter 2 Emergency Number: Not reported
TSDf EPA ID: UTD048406144
TSDf Name: NEXEO SOLUTIONS, LLC
TSDf Address 1: PO BOX 160367, FREEPORT CTR
TSDf Address 2: BLDG 12
TSDf City: CLEARFIELD
TSDf Zip: 84016
TSDf Telephone: Not reported

State:

Year: 2019
EM Manifest ID: 373429
Generator EPA ID: CAR000164848
Shipment Date: 2019-05-01
Manifest Number: 013513852FLE
Line Number: 1
Method Code: H141
Quantity Tons: 0.46200
Quantity Waste: 110.000000
Quantity Unit: G
Number of Containers: 2
Type of Container: Metal drums, barrels, kegs
Quantity Type: Gallons
State Code: 135

Year: 2019
EM Manifest ID: 711381
Shipment Date: 11/8/2019
Receipt Date: 11/15/2019
Manifest Number: 014119396FLE
Generator EPA ID: CAR000164848
Name: ORANGE COUNTY PRINTING
Address: DA VINCI
Address 2: Not reported
City: IRVINE
Zip: 92614-5844
Telephone: 800-424-9300
Contact: Not reported
Contact Telephone: 949-475-1900
Transporter 1 EPA ID: TXR000084869
Transporter 1 Emergency Number: Not reported
Transporter 2 EPA ID: KS0000336891
Transporter 2 Emergency Number: Not reported
TSDf EPA ID: UTD048406144
TSDf Name: UNIVAR SOLUTIONS USA INC
TSDf Address 1: FREEPORT CENTER BUILDING 12

Map ID
Direction
Distance
Elevation

MAP FINDINGS

Site

Database(s)

EDR ID Number
EPA ID Number

ORANGE COUNTY PRINTING CO (Continued)

1008402404

TSDf Address 2:	Not reported
TSDf City:	CLEARFIELD
TSDf Zip:	84016
TSDf Telephone:	Not reported
State:	
Year:	2019
EM Manifest ID:	711381
Generator EPA ID:	CAR000164848
Shipment Date:	2019-11-08
Manifest Number:	014119396FLE
Line Number:	1
Method Code:	H141
Quantity Tons:	0.46200
Quantity Waste:	110.000000
Quantity Unit:	G
Number of Containers:	2
Type of Container:	Metal drums, barrels, kegs
Quantity Type:	Gallons
State Code:	135
Year:	2019
EM Manifest ID:	553080
Shipment Date:	10/17/2018
Receipt Date:	10/23/2018
Manifest Number:	012594888FLE
Generator EPA ID:	CAR000164848
Name:	ORANGE COUNTY PRINTING CO
Address:	2485 DA VINCI
Address 2:	Not reported
City:	IRVINE
Zip:	92614
Telephone:	800-424-9300
Contact:	Not reported
Contact Telephone:	949-475-1900
Transporter 1 EPA ID:	OHR000162800
Transporter 1 Emergency Number:	Not reported
Transporter 2 EPA ID:	CAD981412356
Transporter 2 Emergency Number:	Not reported
TSDf EPA ID:	NVT330010000
TSDf Name:	US ECOLOGY NEVADA, INC
TSDf Address 1:	HWY 95 11 MI S OF BEATTY
TSDf Address 2:	Not reported
TSDf City:	BEATTY
TSDf Zip:	89003
TSDf Telephone:	800-839-3975
State:	
Year:	2019
EM Manifest ID:	553080
Generator EPA ID:	CAR000164848
Shipment Date:	2018-10-17
Manifest Number:	012594888FLE
Line Number:	1
Method Code:	H132
Quantity Tons:	0.23100
Quantity Waste:	462.000000

Map ID
Direction
Distance
Elevation

MAP FINDINGS

Site

Database(s)

EDR ID Number
EPA ID Number

ORANGE COUNTY PRINTING CO (Continued)

1008402404

Quantity Unit: P
Number of Containers: 1
Type of Container: Metal drums, barrels, kegs
Quantity Type: Pounds
State Code: 223

Detail Two:

Year: 2018
EM Manifest ID: 010890587FLE20170621_D_1
Shipment Date: 6/21/2017
Receipt Date: 7/5/2017
Manifest Number: 010890587FLE
Generator EPA ID: CAR000164848
Name: ORANGE COUNTY PRINTING
Address: Not reported
Address 2: Not reported
City: Not reported
Zip: Not reported
Telephone: Not reported
Contact: Not reported
Contact Telephone: Not reported
Transporter 1 EPA ID: OHR000162800
Transporter 1 Emergency Number: Not reported
Transporter 2 EPA ID: KS0000336891
Transporter 2 Emergency Number: Not reported
TSDf EPA ID: ARD981057870
TSDf Name: RINECO CHEMICAL INDUSTRIES
TSDf Address 1: Not reported
TSDf Address 2: Not reported
TSDf City: Not reported
TSDf Zip: Not reported
TSDf Telephone: Not reported

State:

Year: 2018
EM Manifest ID: 010890587FLE20170621_D_1
Generator EPA ID: CAR000164848
Shipment Date: 2017-06-21
Manifest Number: 010890587FLE
Line Number: 1
Method Code: H061
Quantity Tons: 0.46200
Quantity Waste: 110.000000
Quantity Unit: G
Number of Containers: 2
Type of Container: NULL
Quantity Type: NULL
State Code: 135

Year: 2018
EM Manifest ID: 011933769FLE20180620_D_1
Shipment Date: 6/20/2018
Receipt Date: 6/22/2018
Manifest Number: 011933769FLE
Generator EPA ID: CAR000164848

Map ID
Direction
Distance
Elevation

MAP FINDINGS

Site

Database(s)

EDR ID Number
EPA ID Number

ORANGE COUNTY PRINTING CO (Continued)

1008402404

Name: ORANGE COUNTY PRINTING
Address: Not reported
Address 2: Not reported
City: Not reported
Zip: Not reported
Telephone: Not reported
Contact: Not reported
Contact Telephone: Not reported
Transporter 1 EPA ID: OHR000162800
Transporter 1 Emergency Number: Not reported
Transporter 2 EPA ID: KS0000336891
Transporter 2 Emergency Number: Not reported
TSDf EPA ID: UTD048406144
TSDf Name: NEXEO SOLUTIONS CLEARFIELD PLANT
TSDf Address 1: Not reported
TSDf Address 2: Not reported
TSDf City: Not reported
TSDf Zip: Not reported
TSDf Telephone: Not reported

State:
Year: 2018
EM Manifest ID: 011933769FLE20180620_D_1
Generator EPA ID: CAR000164848
Shipment Date: 2018-06-20
Manifest Number: 011933769FLE
Line Number: 1
Method Code: H141
Quantity Tons: 0.46200
Quantity Waste: 110.000000
Quantity Unit: G
Number of Containers: 2
Type of Container: NULL
Quantity Type: NULL
State Code: 135

Year: 2018
EM Manifest ID: 011933770FLE20180620_D_1
Shipment Date: 6/20/2018
Receipt Date: 6/27/2018
Manifest Number: 011933770FLE
Generator EPA ID: CAR000164848
Name: ORANGE COUNTY PRINTING
Address: Not reported
Address 2: Not reported
City: Not reported
Zip: Not reported
Telephone: Not reported
Contact: Not reported
Contact Telephone: Not reported
Transporter 1 EPA ID: OHR000162800
Transporter 1 Emergency Number: Not reported
Transporter 2 EPA ID: CAD981412356
Transporter 2 Emergency Number: Not reported
TSDf EPA ID: NVT330010000
TSDf Name: US ECOLOGY NEVADA INC
TSDf Address 1: Not reported

Map ID
Direction
Distance
Elevation

MAP FINDINGS

Site

Database(s)

EDR ID Number
EPA ID Number

ORANGE COUNTY PRINTING CO (Continued)

1008402404

TSDf Address 2:	Not reported
TSDf City:	Not reported
TSDf Zip:	Not reported
TSDf Telephone:	Not reported
State:	
Year:	2018
EM Manifest ID:	011933770FLE20180620_D_1
Generator EPA ID:	CAR000164848
Shipment Date:	2018-06-20
Manifest Number:	011933770FLE
Line Number:	1
Method Code:	H132
Quantity Tons:	0.22935
Quantity Waste:	55.000000
Quantity Unit:	G
Number of Containers:	1
Type of Container:	NULL
Quantity Type:	NULL
State Code:	223
Year:	2018
EM Manifest ID:	010570109FLE20170426_D_1
Shipment Date:	4/26/2017
Receipt Date:	5/5/2017
Manifest Number:	010570109FLE
Generator EPA ID:	CAR000164848
Name:	ORANGE COUNTY PRINTING
Address:	Not reported
Address 2:	Not reported
City:	Not reported
Zip:	Not reported
Telephone:	Not reported
Contact:	Not reported
Contact Telephone:	Not reported
Transporter 1 EPA ID:	OHR000162800
Transporter 1 Emergency Number:	Not reported
Transporter 2 EPA ID:	CAD981412356
Transporter 2 Emergency Number:	Not reported
TSDf EPA ID:	NVT330010000
TSDf Name:	US ECOLOGY NEVADA INC
TSDf Address 1:	Not reported
TSDf Address 2:	Not reported
TSDf City:	Not reported
TSDf Zip:	Not reported
TSDf Telephone:	Not reported
State:	
Year:	2018
EM Manifest ID:	010570109FLE20170426_D_1
Generator EPA ID:	CAR000164848
Shipment Date:	2017-04-26
Manifest Number:	010570109FLE
Line Number:	1
Method Code:	H039
Quantity Tons:	0.63300
Quantity Waste:	1266.000000

Map ID
Direction
Distance
Elevation

MAP FINDINGS

Site

Database(s)

EDR ID Number
EPA ID Number

ORANGE COUNTY PRINTING CO (Continued)

1008402404

Quantity Unit: P
Number of Containers: 3
Type of Container: NULL
Quantity Type: NULL
State Code: 331

Year: 2018
EM Manifest ID: 010570109FLE20170426_D_1
Generator EPA ID: CAR000164848
Shipment Date: 2017-04-26
Manifest Number: 010570109FLE
Line Number: 2
Method Code: H039
Quantity Tons: 0.20000
Quantity Waste: 400.000000
Quantity Unit: P
Number of Containers: 1
Type of Container: NULL
Quantity Type: NULL
State Code: 331

Year: 2018
EM Manifest ID: 011172384FLE20171213_D_1
Shipment Date: 12/13/2017
Receipt Date: 12/19/2017
Manifest Number: 011172384FLE
Generator EPA ID: CAR000164848
Name: ORANGE COUNTY PRINTING
Address: Not reported
Address 2: Not reported
City: Not reported
Zip: Not reported
Telephone: Not reported
Contact: Not reported
Contact Telephone: Not reported
Transporter 1 EPA ID: OHR000162800
Transporter 1 Emergency Number: Not reported
Transporter 2 EPA ID: KS0000336891
Transporter 2 Emergency Number: Not reported
TSDf EPA ID: UTD048406144
TSDf Name: NEXEO SOLUTIONS CLEARFIELD PLANT
TSDf Address 1: Not reported
TSDf Address 2: Not reported
TSDf City: Not reported
TSDf Zip: Not reported
TSDf Telephone: Not reported

State:
Year: 2018
EM Manifest ID: 011172384FLE20171213_D_1
Generator EPA ID: CAR000164848
Shipment Date: 2017-12-13
Manifest Number: 011172384FLE
Line Number: 1
Method Code: H141
Quantity Tons: 0.46200
Quantity Waste: 110.000000

Map ID
Direction
Distance
Elevation

MAP FINDINGS

Site

Database(s)

EDR ID Number
EPA ID Number

ORANGE COUNTY PRINTING CO (Continued)

1008402404

Quantity Unit:	G
Number of Containers:	2
Type of Container:	NULL
Quantity Type:	NULL
State Code:	135
Year:	2018
EM Manifest ID:	134399
Shipment Date:	10/17/2018
Receipt Date:	10/24/2018
Manifest Number:	012594887FLE
Generator EPA ID:	CAR000164848
Name:	ORANGE COUNTY PRINTING
Address:	DA VINCI
Address 2:	Not reported
City:	IRVINE
Zip:	92614-5844
Telephone:	800-424-9300
Contact:	Not reported
Contact Telephone:	949-475-1900
Transporter 1 EPA ID:	OHR000162800
Transporter 1 Emergency Number:	Not reported
Transporter 2 EPA ID:	KS0000336891
Transporter 2 Emergency Number:	Not reported
TSDF EPA ID:	UTD048406144
TSDF Name:	NEXEO SOLUTIONS, LLC
TSDF Address 1:	PO BOX 160367, FREEPORT CTR
TSDF Address 2:	BLDG 12
TSDF City:	CLEARFIELD
TSDF Zip:	84016
TSDF Telephone:	Not reported
State:	
Year:	2018
EM Manifest ID:	134399
Generator EPA ID:	CAR000164848
Shipment Date:	2018-10-17
Manifest Number:	012594887FLE
Line Number:	1
Method Code:	H141
Quantity Tons:	0.35000
Quantity Waste:	700.000000
Quantity Unit:	P
Number of Containers:	2
Type of Container:	Metal drums, barrels, kegs
Quantity Type:	Pounds
State Code:	135
Year:	2018
EM Manifest ID:	010303873FLE20170130_D_1
Shipment Date:	1/30/2017
Receipt Date:	2/14/2017
Manifest Number:	010303873FLE
Generator EPA ID:	CAR000164848
Name:	ORANGE COUNTY PRINTING
Address:	Not reported

Map ID
Direction
Distance
Elevation

MAP FINDINGS

Site

Database(s)

EDR ID Number
EPA ID Number

ORANGE COUNTY PRINTING CO (Continued)

1008402404

Address 2: Not reported
City: Not reported
Zip: Not reported
Telephone: Not reported
Contact: Not reported
Contact Telephone: Not reported
Transporter 1 EPA ID: OHR000162800
Transporter 1 Emergency Number: Not reported
Transporter 2 EPA ID: KS0000336891
Transporter 2 Emergency Number: Not reported
TSDf EPA ID: ARD981057870
TSDf Name: RINECO CHEMICAL INDUSTRIES
TSDf Address 1: Not reported
TSDf Address 2: Not reported
TSDf City: Not reported
TSDf Zip: Not reported
TSDf Telephone: Not reported

State:
Year: 2018
EM Manifest ID: 010303873FLE20170130_D_1
Generator EPA ID: CAR000164848
Shipment Date: 2017-01-30
Manifest Number: 010303873FLE
Line Number: 1
Method Code: H061
Quantity Tons: 0.23100
Quantity Waste: 55.000000
Quantity Unit: G
Number of Containers: 1
Type of Container: NULL
Quantity Type: NULL
State Code: 135

Additional Info:
Year: 2017
Gen EPA ID: CAR000164848

Shipment Date: 20171213
Creation Date: 10/16/2018 18:30:28
Receipt Date: 20171219
Manifest ID: 011172384FLE
Trans EPA ID: OHR000162800
Trans Name: NEXEO SOLUTIONS
Trans 2 EPA ID: KS0000336891
Trans 2 Name: SAVANNAH TRANSPORT INC
TSDf EPA ID: UTD048406144
Trans Name: NEXEO SOLUTIONS CLEARFIELD PLANT
TSDf Alt EPA ID: Not reported
TSDf Alt Name: Not reported
Waste Code Description: 135 - Unspecified aqueous solution
RCRA Code: Not reported
Meth Code: H141 - Storage, Bulking, And/Or Transfer Off Site--No Treatment/Reovery (H010-H129) Or (H131-H135)
Quantity Tons: 0.462
Waste Quantity: 110

Map ID
Direction
Distance
Elevation

MAP FINDINGS

Site

Database(s)

EDR ID Number
EPA ID Number

ORANGE COUNTY PRINTING CO (Continued)

1008402404

Quantity Unit:	G
Additional Code 1:	Not reported
Additional Code 2:	Not reported
Additional Code 3:	Not reported
Additional Code 4:	Not reported
Additional Code 5:	Not reported
Shipment Date:	20170621
Creation Date:	7/11/2018 18:32:18
Receipt Date:	20170705
Manifest ID:	010890587FLE
Trans EPA ID:	OHR000162800
Trans Name:	NEXEO SOLUTIONS
Trans 2 EPA ID:	KS0000336891
Trans 2 Name:	SAVANNAH TRANSPORT INC
TSDf EPA ID:	ARD981057870
Trans Name:	RINECO CHEMICAL INDUSTRIES
TSDf Alt EPA ID:	Not reported
TSDf Alt Name:	Not reported
Waste Code Description:	135 - Unspecified aqueous solution
RCRA Code:	Not reported
Meth Code:	H061 - Fuel Blending Prior To Energy Recovery At Another Site
Quantity Tons:	0.462
Waste Quantity:	110
Quantity Unit:	G
Additional Code 1:	Not reported
Additional Code 2:	Not reported
Additional Code 3:	Not reported
Additional Code 4:	Not reported
Additional Code 5:	Not reported
Shipment Date:	20170426
Creation Date:	5/12/2018 18:32:16
Receipt Date:	20170505
Manifest ID:	010570109FLE
Trans EPA ID:	OHR000162800
Trans Name:	NEXEO SOLUTIONS
Trans 2 EPA ID:	CAD981412356
Trans 2 Name:	PACIFIC TRANS ENVIRONMENTAL SERVICE
TSDf EPA ID:	NVT330010000
Trans Name:	US ECOLOGY NEVADA INC
TSDf Alt EPA ID:	Not reported
TSDf Alt Name:	Not reported
Waste Code Description:	331 - Off-specification, aged, or surplus organics
RCRA Code:	Not reported
Meth Code:	H039 - Other Recovery Of Reclamation For Reuse Including Acid Regeneration, Organics Recovery Ect
Quantity Tons:	0.633
Waste Quantity:	1266
Quantity Unit:	P
Additional Code 1:	Not reported
Additional Code 2:	Not reported
Additional Code 3:	Not reported
Additional Code 4:	Not reported
Additional Code 5:	Not reported
Shipment Date:	20170426

Map ID
Direction
Distance
Elevation

MAP FINDINGS

Site

Database(s)

EDR ID Number
EPA ID Number

ORANGE COUNTY PRINTING CO (Continued)

1008402404

Creation Date: 5/12/2018 18:32:16
Receipt Date: 20170505
Manifest ID: 010570109FLE
Trans EPA ID: OHR000162800
Trans Name: NEXEO SOLUTIONS
Trans 2 EPA ID: CAD981412356
Trans 2 Name: PACIFIC TRANS ENVIRONMENTAL SERVICE
TSDf EPA ID: NVT330010000
Trans Name: US ECOLOGY NEVADA INC
TSDf Alt EPA ID: Not reported
TSDf Alt Name: Not reported
Waste Code Description: 331 - Off-specification, aged, or surplus organics
RCRA Code: Not reported
Meth Code: H039 - Other Recovery Of Reclamation For Reuse Including Acid
Regeneration, Organics Recovery Ect
Quantity Tons: 0.2
Waste Quantity: 400
Quantity Unit: P
Additional Code 1: Not reported
Additional Code 2: Not reported
Additional Code 3: Not reported
Additional Code 4: Not reported
Additional Code 5: Not reported

Shipment Date: 20170130
Creation Date: 5/9/2018 18:31:44
Receipt Date: 20170214
Manifest ID: 010303873FLE
Trans EPA ID: OHR000162800
Trans Name: NEXEO SOLUTIONS
Trans 2 EPA ID: KS0000336891
Trans 2 Name: SAVANNAH TRANSPORT INC
TSDf EPA ID: ARD981057870
Trans Name: RINECO CHEMICAL INDUSTRIES
TSDf Alt EPA ID: Not reported
TSDf Alt Name: Not reported
Waste Code Description: 135 - Unspecified aqueous solution
RCRA Code: Not reported
Meth Code: H061 - Fuel Blending Prior To Energy Recovery At Another Site
Quantity Tons: 0.231
Waste Quantity: 55
Quantity Unit: G
Additional Code 1: Not reported
Additional Code 2: Not reported
Additional Code 3: Not reported
Additional Code 4: Not reported
Additional Code 5: Not reported

Additional Info:

Year: 2016
Gen EPA ID: CAR000164848

Shipment Date: 20151221
Creation Date: 10/3/2016 18:30:34
Receipt Date: 20160112
Manifest ID: 015156844JJK
Trans EPA ID: OHR000162800

Map ID
Direction
Distance
Elevation

MAP FINDINGS

Site

Database(s)

EDR ID Number
EPA ID Number

ORANGE COUNTY PRINTING CO (Continued)

1008402404

Trans Name: NEXEO SOLUTIONS
Trans 2 EPA ID: KS0000336891
Trans 2 Name: SAVANNAH TRANSPORT INC
TSDf EPA ID: ARD981057870
Trans Name: RINECO CHEMICAL INDUSTRIES INC
TSDf Alt EPA ID: Not reported
TSDf Alt Name: Not reported
Waste Code Description: 135 - Unspecified aqueous solution
RCRA Code: Not reported
Meth Code: H061 - Fuel Blending Prior To Energy Recovery At Another Site
Quantity Tons: 0.462
Waste Quantity: 110
Quantity Unit: G
Additional Code 1: Not reported
Additional Code 2: Not reported
Additional Code 3: Not reported
Additional Code 4: Not reported
Additional Code 5: Not reported

Shipment Date: 20151221
Creation Date: 3/5/2016 22:15:15
Receipt Date: 20151223
Manifest ID: 015156843JJK
Trans EPA ID: OHR000162800
Trans Name: NEXEO SOLUTIONS
Trans 2 EPA ID: Not reported
Trans 2 Name: Not reported
TSDf EPA ID: CAT080013352
Trans Name: DEMENNO / KERDOON
TSDf Alt EPA ID: Not reported
TSDf Alt Name: Not reported
Waste Code Description: 221 - Waste oil and mixed oil
RCRA Code: Not reported
Meth Code: H039 - Other Recovery Of Reclamation For Reuse Including Acid
Regeneration, Organics Recovery Ect
Quantity Tons: 0.209
Waste Quantity: 55
Quantity Unit: G
Additional Code 1: Not reported
Additional Code 2: Not reported
Additional Code 3: Not reported
Additional Code 4: Not reported
Additional Code 5: Not reported

Shipment Date: 20151021
Creation Date: 5/4/2016 22:15:48
Receipt Date: 20151110
Manifest ID: 013737923JJK
Trans EPA ID: OHR000162800
Trans Name: NEXEO SOLUTIONS
Trans 2 EPA ID: KS0000336891
Trans 2 Name: SAVANNAH TRANSPORT INC
TSDf EPA ID: ARD981057870
Trans Name: RINECO CHEMICAL INDUSTRIES INC
TSDf Alt EPA ID: Not reported
TSDf Alt Name: Not reported
Waste Code Description: 135 - Unspecified aqueous solution

Map ID
Direction
Distance
Elevation

MAP FINDINGS

Site

Database(s)

EDR ID Number
EPA ID Number

ORANGE COUNTY PRINTING CO (Continued)

1008402404

RCRA Code: Not reported
Meth Code: H061 - Fuel Blending Prior To Energy Recovery At Another Site
Quantity Tons: 0.462
Waste Quantity: 110
Quantity Unit: G
Additional Code 1: Not reported
Additional Code 2: Not reported
Additional Code 3: Not reported
Additional Code 4: Not reported
Additional Code 5: Not reported

Shipment Date: 20150618
Creation Date: 1/19/2016 22:15:49
Receipt Date: 20150701
Manifest ID: 006596441FLE
Trans EPA ID: OHR000162800
Trans Name: NEXEO SOLUTIONS
Trans 2 EPA ID: KS0000336891
Trans 2 Name: SAVANNAH TRANSPORT INC
TSDf EPA ID: ARD981057870
Trans Name: RINECO CHEMICAL INDUSTRIES INC
TSDf Alt EPA ID: Not reported
TSDf Alt Name: Not reported
Waste Code Description: 135 - Unspecified aqueous solution
RCRA Code: Not reported
Meth Code: H061 - Fuel Blending Prior To Energy Recovery At Another Site
Quantity Tons: 0.462
Waste Quantity: 110
Quantity Unit: G
Additional Code 1: Not reported
Additional Code 2: Not reported
Additional Code 3: Not reported
Additional Code 4: Not reported
Additional Code 5: Not reported

Shipment Date: 20150415
Creation Date: 9/11/2015 22:15:30
Receipt Date: 20150428
Manifest ID: 013736391JJK
Trans EPA ID: OHR000162800
Trans Name: NEXEO SOLUTIONS
Trans 2 EPA ID: KS0000336891
Trans 2 Name: SAVANNAH TRANSPORT INC
TSDf EPA ID: ARD981057870
Trans Name: RINECO CHEMICAL INDUSTRIES INC
TSDf Alt EPA ID: Not reported
TSDf Alt Name: Not reported
Waste Code Description: 135 - Unspecified aqueous solution
RCRA Code: Not reported
Meth Code: H061 - Fuel Blending Prior To Energy Recovery At Another Site
Quantity Tons: 1.155
Waste Quantity: 275
Quantity Unit: G
Additional Code 1: Not reported
Additional Code 2: Not reported
Additional Code 3: Not reported
Additional Code 4: Not reported

Map ID
Direction
Distance
Elevation

MAP FINDINGS

Site

Database(s)

EDR ID Number
EPA ID Number

ORANGE COUNTY PRINTING CO (Continued)

1008402404

Additional Code 5:	Not reported
Shipment Date:	20150227
Creation Date:	8/18/2015 22:15:10
Receipt Date:	20150407
Manifest ID:	013764478JJK
Trans EPA ID:	OHR000162800
Trans Name:	NEXEO SOLUTIONS
Trans 2 EPA ID:	KS0000336891
Trans 2 Name:	SAVANNAH TRANSPORT INC
TSDf EPA ID:	ARD981057870
Trans Name:	RINECO CHEMICAL INDUSTRIES INC
TSDf Alt EPA ID:	Not reported
TSDf Alt Name:	Not reported
Waste Code Description:	135 - Unspecified aqueous solution
RCRA Code:	Not reported
Meth Code:	H061 - Fuel Blending Prior To Energy Recovery At Another Site
Quantity Tons:	0.45
Waste Quantity:	900
Quantity Unit:	P
Additional Code 1:	Not reported
Additional Code 2:	Not reported
Additional Code 3:	Not reported
Additional Code 4:	Not reported
Additional Code 5:	Not reported
Shipment Date:	20150121
Creation Date:	7/9/2015 22:15:32
Receipt Date:	20150217
Manifest ID:	013764191JJK
Trans EPA ID:	OHR000162800
Trans Name:	NEXEO SOLUTIONS
Trans 2 EPA ID:	KS0000336891
Trans 2 Name:	SAVANNAH TRANSPORT INC
TSDf EPA ID:	ARD981057870
Trans Name:	RINECO CHEMICAL INDUSTRIES INC
TSDf Alt EPA ID:	Not reported
TSDf Alt Name:	Not reported
Waste Code Description:	135 - Unspecified aqueous solution
RCRA Code:	Not reported
Meth Code:	H061 - Fuel Blending Prior To Energy Recovery At Another Site
Quantity Tons:	0.231
Waste Quantity:	55
Quantity Unit:	G
Additional Code 1:	Not reported
Additional Code 2:	Not reported
Additional Code 3:	Not reported
Additional Code 4:	Not reported
Additional Code 5:	Not reported
Additional Info:	
Year:	2015
Gen EPA ID:	CAR000164848
Shipment Date:	20151221
Creation Date:	3/5/2016 22:15:15
Receipt Date:	20151223

Map ID
Direction
Distance
Elevation

MAP FINDINGS

Site

Database(s)

EDR ID Number
EPA ID Number

ORANGE COUNTY PRINTING CO (Continued)

1008402404

Manifest ID: 015156843JJK
Trans EPA ID: OHR000162800
Trans Name: NEXEO SOLUTIONS
Trans 2 EPA ID: Not reported
Trans 2 Name: Not reported
TSDf EPA ID: CAT080013352
Trans Name: DEMENNO / KERDOON
TSDf Alt EPA ID: Not reported
TSDf Alt Name: Not reported
Waste Code Description: 221 - Waste oil and mixed oil
RCRA Code: Not reported
Meth Code: H039 - Other Recovery Of Reclamation For Reuse Including Acid
Regeneration, Organics Recovery Ect
Quantity Tons: 0.209
Waste Quantity: 55
Quantity Unit: G
Additional Code 1: Not reported
Additional Code 2: Not reported
Additional Code 3: Not reported
Additional Code 4: Not reported
Additional Code 5: Not reported

Shipment Date: 20151221
Creation Date: 10/3/2016 18:30:34
Receipt Date: 20160112
Manifest ID: 015156844JJK
Trans EPA ID: OHR000162800
Trans Name: NEXEO SOLUTIONS
Trans 2 EPA ID: KS0000336891
Trans 2 Name: SAVANNAH TRANSPORT INC
TSDf EPA ID: ARD981057870
Trans Name: RINECO CHEMICAL INDUSTRIES INC
TSDf Alt EPA ID: Not reported
TSDf Alt Name: Not reported
Waste Code Description: 135 - Unspecified aqueous solution
RCRA Code: Not reported
Meth Code: H061 - Fuel Blending Prior To Energy Recovery At Another Site
Quantity Tons: 0.462
Waste Quantity: 110
Quantity Unit: G
Additional Code 1: Not reported
Additional Code 2: Not reported
Additional Code 3: Not reported
Additional Code 4: Not reported
Additional Code 5: Not reported

Shipment Date: 20151021
Creation Date: 5/4/2016 22:15:48
Receipt Date: 20151110
Manifest ID: 013737923JJK
Trans EPA ID: OHR000162800
Trans Name: NEXEO SOLUTIONS
Trans 2 EPA ID: KS0000336891
Trans 2 Name: SAVANNAH TRANSPORT INC
TSDf EPA ID: ARD981057870
Trans Name: RINECO CHEMICAL INDUSTRIES INC
TSDf Alt EPA ID: Not reported

Map ID
Direction
Distance
Elevation

MAP FINDINGS

Site

Database(s)

EDR ID Number
EPA ID Number

ORANGE COUNTY PRINTING CO (Continued)

1008402404

TSDF Alt Name: Not reported
Waste Code Description: 135 - Unspecified aqueous solution
RCRA Code: Not reported
Meth Code: H061 - Fuel Blending Prior To Energy Recovery At Another Site
Quantity Tons: 0.462
Waste Quantity: 110
Quantity Unit: G
Additional Code 1: Not reported
Additional Code 2: Not reported
Additional Code 3: Not reported
Additional Code 4: Not reported
Additional Code 5: Not reported

Shipment Date: 20150618
Creation Date: 1/19/2016 22:15:49
Receipt Date: 20150701
Manifest ID: 006596441FLE
Trans EPA ID: OHR000162800
Trans Name: NEXEO SOLUTIONS
Trans 2 EPA ID: KS0000336891
Trans 2 Name: SAVANNAH TRANSPORT INC
TSDF EPA ID: ARD981057870
Trans Name: RINECO CHEMICAL INDUSTRIES INC
TSDF Alt EPA ID: Not reported
TSDF Alt Name: Not reported
Waste Code Description: 135 - Unspecified aqueous solution
RCRA Code: Not reported
Meth Code: H061 - Fuel Blending Prior To Energy Recovery At Another Site
Quantity Tons: 0.462
Waste Quantity: 110
Quantity Unit: G
Additional Code 1: Not reported
Additional Code 2: Not reported
Additional Code 3: Not reported
Additional Code 4: Not reported
Additional Code 5: Not reported

Shipment Date: 20150415
Creation Date: 9/11/2015 22:15:30
Receipt Date: 20150428
Manifest ID: 013736391JJK
Trans EPA ID: OHR000162800
Trans Name: NEXEO SOLUTIONS
Trans 2 EPA ID: KS0000336891
Trans 2 Name: SAVANNAH TRANSPORT INC
TSDF EPA ID: ARD981057870
Trans Name: RINECO CHEMICAL INDUSTRIES INC
TSDF Alt EPA ID: Not reported
TSDF Alt Name: Not reported
Waste Code Description: 135 - Unspecified aqueous solution
RCRA Code: Not reported
Meth Code: H061 - Fuel Blending Prior To Energy Recovery At Another Site
Quantity Tons: 1.155
Waste Quantity: 275
Quantity Unit: G
Additional Code 1: Not reported
Additional Code 2: Not reported

Map ID
Direction
Distance
Elevation

MAP FINDINGS

Site

Database(s)

EDR ID Number
EPA ID Number

ORANGE COUNTY PRINTING CO (Continued)

1008402404

Additional Code 3:	Not reported
Additional Code 4:	Not reported
Additional Code 5:	Not reported
Shipment Date:	20150227
Creation Date:	8/18/2015 22:15:10
Receipt Date:	20150407
Manifest ID:	013764478JJK
Trans EPA ID:	OHR000162800
Trans Name:	NEXEO SOLUTIONS
Trans 2 EPA ID:	KS0000336891
Trans 2 Name:	SAVANNAH TRANSPORT INC
TSDf EPA ID:	ARD981057870
Trans Name:	RINECO CHEMICAL INDUSTRIES INC
TSDf Alt EPA ID:	Not reported
TSDf Alt Name:	Not reported
Waste Code Description:	135 - Unspecified aqueous solution
RCRA Code:	Not reported
Meth Code:	H061 - Fuel Blending Prior To Energy Recovery At Another Site
Quantity Tons:	0.45
Waste Quantity:	900
Quantity Unit:	P
Additional Code 1:	Not reported
Additional Code 2:	Not reported
Additional Code 3:	Not reported
Additional Code 4:	Not reported
Additional Code 5:	Not reported
Shipment Date:	20150121
Creation Date:	7/9/2015 22:15:32
Receipt Date:	20150217
Manifest ID:	013764191JJK
Trans EPA ID:	OHR000162800
Trans Name:	NEXEO SOLUTIONS
Trans 2 EPA ID:	KS0000336891
Trans 2 Name:	SAVANNAH TRANSPORT INC
TSDf EPA ID:	ARD981057870
Trans Name:	RINECO CHEMICAL INDUSTRIES INC
TSDf Alt EPA ID:	Not reported
TSDf Alt Name:	Not reported
Waste Code Description:	135 - Unspecified aqueous solution
RCRA Code:	Not reported
Meth Code:	H061 - Fuel Blending Prior To Energy Recovery At Another Site
Quantity Tons:	0.231
Waste Quantity:	55
Quantity Unit:	G
Additional Code 1:	Not reported
Additional Code 2:	Not reported
Additional Code 3:	Not reported
Additional Code 4:	Not reported
Additional Code 5:	Not reported

Additional Info:

Year:	2014
Gen EPA ID:	CAR000164848

Shipment Date:	20140725
----------------	----------

Map ID
Direction
Distance
Elevation

MAP FINDINGS

Site

Database(s)

EDR ID Number
EPA ID Number

ORANGE COUNTY PRINTING CO (Continued)

1008402404

Creation Date: 1/22/2015 22:14:45
Receipt Date: 20140812
Manifest ID: 007592059FLE
Trans EPA ID: OHR000162800
Trans Name: NEXEO SOLUTIONS
Trans 2 EPA ID: KS0000336891
Trans 2 Name: SAVANNAH TRANSPORT INC
TSDf EPA ID: ARD981057870
Trans Name: RINECO CHEMICAL INDUSTRIES INC
TSDf Alt EPA ID: Not reported
TSDf Alt Name: Not reported
Waste Code Description: 135 - Unspecified aqueous solution
RCRA Code: Not reported
Meth Code: H061 - Fuel Blending Prior To Energy Recovery At Another Site
Quantity Tons: 0.462
Waste Quantity: 110
Quantity Unit: G
Additional Code 1: Not reported
Additional Code 2: Not reported
Additional Code 3: Not reported
Additional Code 4: Not reported
Additional Code 5: Not reported

Shipment Date: 20140421
Creation Date: 9/22/2014 22:15:16
Receipt Date: 20140501
Manifest ID: 006593828FLE
Trans EPA ID: OHR000162800
Trans Name: NEXEO SOLUTIONS
Trans 2 EPA ID: KS0000336891
Trans 2 Name: SAVANNAH TRANSPORT INC
TSDf EPA ID: ARD981057870
Trans Name: RINECO CHEMICAL INDUSTRIES INC
TSDf Alt EPA ID: Not reported
TSDf Alt Name: Not reported
Waste Code Description: 135 - Unspecified aqueous solution
RCRA Code: Not reported
Meth Code: H061 - Fuel Blending Prior To Energy Recovery At Another Site
Quantity Tons: 0.231
Waste Quantity: 55
Quantity Unit: G
Additional Code 1: Not reported
Additional Code 2: Not reported
Additional Code 3: Not reported
Additional Code 4: Not reported
Additional Code 5: Not reported

Additional Info:
Year: 2013
Gen EPA ID: CAR000164848

Shipment Date: 20131114
Creation Date: 3/11/2015 12:39:01
Receipt Date: 20131019
Manifest ID: 006596975FLE
Trans EPA ID: OHR000162800
Trans Name: NEXEO SOLUTIONS

Map ID
Direction
Distance
Elevation

MAP FINDINGS

Site

Database(s)

EDR ID Number
EPA ID Number

ORANGE COUNTY PRINTING CO (Continued)

1008402404

Trans 2 EPA ID: KS0000336891
Trans 2 Name: SAVANNAH TRANSPORT INC
TSDf EPA ID: ARD981057870
Trans Name: RINECO CHEMICAL INDUSTRIES INC
TSDf Alt EPA ID: Not reported
TSDf Alt Name: Not reported
Waste Code Description: 135 - Unspecified aqueous solution
RCRA Code: Not reported
Meth Code: H061 - Fuel Blending Prior To Energy Recovery At Another Site
Quantity Tons: 0.231
Waste Quantity: 55
Quantity Unit: G
Additional Code 1: Not reported
Additional Code 2: Not reported
Additional Code 3: Not reported
Additional Code 4: Not reported
Additional Code 5: Not reported

Shipment Date: 20130904
Creation Date: 2/7/2014 22:15:07
Receipt Date: 20130913
Manifest ID: 006596709FLE
Trans EPA ID: OHR000162800
Trans Name: NEXEO SOLUTIONS
Trans 2 EPA ID: KS0000336891
Trans 2 Name: SAVANNAH TRANSPORT INC
TSDf EPA ID: ARD981057870
Trans Name: RINECO CHEMICAL INDUSTRIES INC
TSDf Alt EPA ID: Not reported
TSDf Alt Name: Not reported
Waste Code Description: 135 - Unspecified aqueous solution
RCRA Code: Not reported
Meth Code: H061 - Fuel Blending Prior To Energy Recovery At Another Site
Quantity Tons: 0.231
Waste Quantity: 55
Quantity Unit: G
Additional Code 1: Not reported
Additional Code 2: Not reported
Additional Code 3: Not reported
Additional Code 4: Not reported
Additional Code 5: Not reported

Shipment Date: 20130522
Creation Date: 10/30/2013 22:15:21
Receipt Date: 20130603
Manifest ID: 005679267FLE
Trans EPA ID: OHR000162800
Trans Name: NEXEO SOLUTIONS
Trans 2 EPA ID: KS0000336891
Trans 2 Name: SAVANNAH TRANSPORT INC
TSDf EPA ID: ARD981057870
Trans Name: RINECO CHEMICAL INDUSTRIES INC
TSDf Alt EPA ID: Not reported
TSDf Alt Name: Not reported
Waste Code Description: 135 - Unspecified aqueous solution
RCRA Code: Not reported
Meth Code: H061 - Fuel Blending Prior To Energy Recovery At Another Site

Map ID
Direction
Distance
Elevation

MAP FINDINGS

Site

Database(s)

EDR ID Number
EPA ID Number

ORANGE COUNTY PRINTING CO (Continued)

1008402404

Quantity Tons: 0.231
Waste Quantity: 55
Quantity Unit: G
Additional Code 1: Not reported
Additional Code 2: Not reported
Additional Code 3: Not reported
Additional Code 4: Not reported
Additional Code 5: Not reported

Shipment Date: 20130326
Creation Date: 8/23/2013 22:15:19
Receipt Date: 20130408
Manifest ID: 005678864FLE
Trans EPA ID: OHR000162800
Trans Name: NEXEO SOLUTIONS
Trans 2 EPA ID: KS0000336891
Trans 2 Name: SAVANNAH TRANSPORT INC
TSDf EPA ID: ARD981057870
Trans Name: RINECO CHEMICAL INDUSTRIES INC
TSDf Alt EPA ID: Not reported
TSDf Alt Name: Not reported
Waste Code Description: 135 - Unspecified aqueous solution
RCRA Code: Not reported
Meth Code: H061 - Fuel Blending Prior To Energy Recovery At Another Site
Quantity Tons: 0.462
Waste Quantity: 110
Quantity Unit: G
Additional Code 1: Not reported
Additional Code 2: Not reported
Additional Code 3: Not reported
Additional Code 4: Not reported
Additional Code 5: Not reported

Additional Info:
Year: 2012
Gen EPA ID: CAR000164848

Shipment Date: 20121203
Creation Date: 4/17/2013 22:15:34
Receipt Date: 20121208
Manifest ID: 005677184FLE
Trans EPA ID: OHR000162800
Trans Name: NEXEO SOLUTIONS
Trans 2 EPA ID: KS0000336891
Trans 2 Name: SAVANNAH TRANSPORT INC
TSDf EPA ID: ARD981057870
Trans Name: RINECO CHEMICAL INDUSTRIES INC
TSDf Alt EPA ID: Not reported
TSDf Alt Name: Not reported
Waste Code Description: 135 - Unspecified aqueous solution
RCRA Code: Not reported
Meth Code: H061 - Fuel Blending Prior To Energy Recovery At Another Site
Quantity Tons: 0.231
Waste Quantity: 55
Quantity Unit: G
Additional Code 1: Not reported
Additional Code 2: Not reported

Map ID
Direction
Distance
Elevation

MAP FINDINGS

Site

Database(s)

EDR ID Number
EPA ID Number

ORANGE COUNTY PRINTING CO (Continued)

1008402404

Additional Code 3:	Not reported
Additional Code 4:	Not reported
Additional Code 5:	Not reported
Shipment Date:	20121022
Creation Date:	3/22/2013 22:15:24
Receipt Date:	20121102
Manifest ID:	005676910FLE
Trans EPA ID:	OHR000162800
Trans Name:	NEXEO SOLUTIONS
Trans 2 EPA ID:	KS0000336891
Trans 2 Name:	SAVANNAH TRANSPORT INC
TSDf EPA ID:	ARD981057870
Trans Name:	RINECO CHEMICAL INDUSTRIES INC
TSDf Alt EPA ID:	Not reported
TSDf Alt Name:	Not reported
Waste Code Description:	135 - Unspecified aqueous solution
RCRA Code:	Not reported
Meth Code:	H061 - Fuel Blending Prior To Energy Recovery At Another Site
Quantity Tons:	0.231
Waste Quantity:	55
Quantity Unit:	G
Additional Code 1:	Not reported
Additional Code 2:	Not reported
Additional Code 3:	Not reported
Additional Code 4:	Not reported
Additional Code 5:	Not reported
Shipment Date:	20120821
Creation Date:	1/13/2013 22:15:06
Receipt Date:	20120830
Manifest ID:	005676457FLE
Trans EPA ID:	OHR000162800
Trans Name:	NEXEO SOLUTIONS
Trans 2 EPA ID:	KS0000336891
Trans 2 Name:	SAVANNAH TRANSPORT INC
TSDf EPA ID:	ARD981057870
Trans Name:	RINECO CHEMICAL INDUSTRIES INC
TSDf Alt EPA ID:	Not reported
TSDf Alt Name:	Not reported
Waste Code Description:	135 - Unspecified aqueous solution
RCRA Code:	Not reported
Meth Code:	H061 - Fuel Blending Prior To Energy Recovery At Another Site
Quantity Tons:	0.231
Waste Quantity:	55
Quantity Unit:	G
Additional Code 1:	Not reported
Additional Code 2:	Not reported
Additional Code 3:	Not reported
Additional Code 4:	Not reported
Additional Code 5:	Not reported
Shipment Date:	20120604
Creation Date:	9/17/2012 22:15:18
Receipt Date:	20120608
Manifest ID:	005677495FLE
Trans EPA ID:	OHR000162800

Map ID
Direction
Distance
Elevation

MAP FINDINGS

Site

Database(s)

EDR ID Number
EPA ID Number

ORANGE COUNTY PRINTING CO (Continued)

1008402404

Trans Name:	NEXEO SOLUTIONS
Trans 2 EPA ID:	Not reported
Trans 2 Name:	Not reported
TSDf EPA ID:	CAD981696420
Trans Name:	EVERGREEN-CARSON
TSDf Alt EPA ID:	Not reported
TSDf Alt Name:	Not reported
Waste Code Description:	221 - Waste oil and mixed oil
RCRA Code:	Not reported
Meth Code:	H141 - Storage, Bulking, And/Or Transfer Off Site--No Treatment/Reovery (H010-H129) Or (H131-H135)
Quantity Tons:	0.209
Waste Quantity:	55
Quantity Unit:	G
Additional Code 1:	Not reported
Additional Code 2:	Not reported
Additional Code 3:	Not reported
Additional Code 4:	Not reported
Additional Code 5:	Not reported
Shipment Date:	20120523
Creation Date:	5/30/2013 22:15:15
Receipt Date:	20120609
Manifest ID:	005677416FLE
Trans EPA ID:	OHR000162800
Trans Name:	NEXEO SOLUTIONS
Trans 2 EPA ID:	KS0000336891
Trans 2 Name:	SAVANNAH TRANSPORT INC
TSDf EPA ID:	ARD981057870
Trans Name:	RINECO CHEMICAL INDUSTRIES INC
TSDf Alt EPA ID:	Not reported
TSDf Alt Name:	Not reported
Waste Code Description:	135 - Unspecified aqueous solution
RCRA Code:	Not reported
Meth Code:	H061 - Fuel Blending Prior To Energy Recovery At Another Site
Quantity Tons:	0.693
Waste Quantity:	165
Quantity Unit:	G
Additional Code 1:	Not reported
Additional Code 2:	Not reported
Additional Code 3:	Not reported
Additional Code 4:	Not reported
Additional Code 5:	Not reported
Shipment Date:	20120402
Creation Date:	10/19/2012 22:15:10
Receipt Date:	20120408
Manifest ID:	004920271FLE
Trans EPA ID:	OHR000162800
Trans Name:	NEXEO SOLUTIONS
Trans 2 EPA ID:	KS0000336891
Trans 2 Name:	SAVANNAH TRANSPORT INC
TSDf EPA ID:	ARD981057870
Trans Name:	RINECO CHEMICAL INDUSTRIES INC
TSDf Alt EPA ID:	Not reported
TSDf Alt Name:	Not reported
Waste Code Description:	135 - Unspecified aqueous solution

Map ID
 Direction
 Distance
 Elevation

MAP FINDINGS

Site

Database(s)

EDR ID Number
 EPA ID Number

ORANGE COUNTY PRINTING CO (Continued)

1008402404

RCRA Code:	Not reported
Meth Code:	H061 - Fuel Blending Prior To Energy Recovery At Another Site
Quantity Tons:	0.2
Waste Quantity:	400
Quantity Unit:	P
Additional Code 1:	Not reported
Additional Code 2:	Not reported
Additional Code 3:	Not reported
Additional Code 4:	Not reported
Additional Code 5:	Not reported
Shipment Date:	20120103
Creation Date:	6/9/2012 20:30:10
Receipt Date:	20120120
Manifest ID:	004909640FLE
Trans EPA ID:	OHR000162800
Trans Name:	NEXEO SOLUTIONS
Trans 2 EPA ID:	KS0000336891
Trans 2 Name:	SAVANNAH TRANSPORT INC
TSDf EPA ID:	ARD981057870
Trans Name:	RINECO CHEMICAL INDUSTRIES INC
TSDf Alt EPA ID:	Not reported
TSDf Alt Name:	Not reported
Waste Code Description:	135 - Unspecified aqueous solution
RCRA Code:	Not reported
Meth Code:	H061 - Fuel Blending Prior To Energy Recovery At Another Site
Quantity Tons:	0.231
Waste Quantity:	55
Quantity Unit:	G
Additional Code 1:	Not reported
Additional Code 2:	Not reported
Additional Code 3:	Not reported
Additional Code 4:	Not reported
Additional Code 5:	Not reported

H50
SW
 < 1/8
 0.056 mi.
 297 ft.

OCPC
2485 DA VINCI
IRVINE, CA 92614
Site 3 of 5 in cluster H

CA CERS HAZ WASTE **S123517788**
CA NPDES **N/A**
CA CERS

Relative:
Lower
Actual:
38 ft.

CERS HAZ WASTE:	
Name:	OCPC
Address:	2485 DA VINCI
City,State,Zip:	IRVINE, CA 92614
Site ID:	413542
CERS ID:	10585594
CERS Description:	Hazardous Waste Generator

NPDES:	
Name:	OCPC
Address:	2485 DA VINCI
City,State,Zip:	IRVINE, CA 92614
Facility Status:	Not reported
NPDES Number:	Not reported
Region:	Not reported
Agency Number:	Not reported

Map ID
Direction
Distance
Elevation

MAP FINDINGS

Site

Database(s)

EDR ID Number
EPA ID Number

OCPC (Continued)

S123517788

Regulatory Measure ID: Not reported
Place ID: Not reported
Order Number: Not reported
WDID: Not reported
Regulatory Measure Type: Industrial
Program Type: Not reported
Adoption Date Of Regulatory Measure: Not reported
Effective Date Of Regulatory Measure: Not reported
Termination Date Of Regulatory Measure: Not reported
Expiration Date Of Regulatory Measure: Not reported
Discharge Address: Not reported
Discharge Name: Not reported
Discharge City: Not reported
Discharge State: Not reported
Discharge Zip: Not reported
Status: Returned
Status Date: 11/30/2016
Operator Name: Kelmscott communications LLC
Operator Address: 2485 Da Vinci
Operator City: Irvine
Operator State: California
Operator Zip: 92614

CERS:

Name: OCPC
Address: 2485 DA VINCI
City,State,Zip: IRVINE, CA 92614
Site ID: 413542
CERS ID: 10585594
CERS Description: Chemical Storage Facilities

Violations:

Site ID: 413542
Site Name: OCPC
Violation Date: 10-29-2014
Citation: HSC 6.95 25508(a)(1) - California Health and Safety Code, Chapter 6.95, Section(s) 25508(a)(1)
Violation Description: Failure to complete and electronically submit hazardous material inventory information for all reportable hazardous materials on site at or above reportable quantities.
Violation Notes: Returned to compliance on 10/27/2015.
Violation Division: Orange County Environmental Health
Violation Program: HMRRP
Violation Source: CERS,

Site ID: 413542
Site Name: OCPC
Violation Date: 10-29-2014
Citation: HSC 6.95 25508(d) - California Health and Safety Code, Chapter 6.95, Section(s) 25508(d)
Violation Description: Failure to complete and/or electronically submit a business plan when storing/handling a hazardous material at or above reportable quantities.
Violation Notes: Returned to compliance on 10/27/2015.
Violation Division: Orange County Environmental Health
Violation Program: HMRRP
Violation Source: CERS,

Map ID
Direction
Distance
Elevation

MAP FINDINGS

Site

Database(s)

EDR ID Number
EPA ID Number

OCPC (Continued)

S123517788

Site ID: 413542
Site Name: OCPC
Violation Date: 11-26-2019
Citation: HSC 6.95 25508.1(a)-(f) - California Health and Safety Code, Chapter 6.95, Section(s) 25508.1(a)-(f)
Violation Description: Failure to electronically update business plan within 30 days of any one of the following events: A 100 percent or more increase in the quantity of a previously disclosed material. Any handling of a previously undisclosed hazardous materials at or above reportable quantities. A change of business address, business ownership, or business name. A substantial change in the handler's operations that requires modification to any portion of the business plan.
Violation Notes: Returned to compliance on 12/27/2019. OBSERVATION: The business failed to update business plan within 30 days when one of the following occurs: a 100 percent or more increase in the quantity of a previously disclosed material; any handling of a previously undisclosed hazardous material; a change of business address, business ownership, or business name; or a substantial change in the handler's operations that requires modification to any portion of the business plan. CORRECTIVE ACTION: Update all submittal elements effected by the change(s) and electronically submit the update within 30 days.
Violation Division: Orange County Environmental Health
Violation Program: HMRRP
Violation Source: CERS,

Evaluation:

Eval General Type: Compliance Evaluation Inspection
Eval Date: 01-27-2023
Violations Found: No
Eval Type: Routine done by local agency
Eval Notes: Met with Paz Calaci, Payroll, Safety, ISO Manager, and walked through the facility and around the perimeter. Observed that the hazardous materials stored at the site was consistent with what was disclosed in the California Environmental Reporting System (CERS) submittal dated 1/25/23. Facility maintains an emergency plan. Employees are trained.
Eval Division: Orange County Environmental Health
Eval Program: HMRRP
Eval Source: CERS,

Eval General Type: Other/Unknown
Eval Date: 01-28-2020
Violations Found: No
Eval Type: Other, not routine, done by local agency
Eval Notes: Based on a review of the California Environmental Reporting System (CERS) submittal dated 12/27/19, corrected the previous violation. The site is in compliance.
Eval Division: Orange County Environmental Health
Eval Program: HMRRP
Eval Source: CERS,

Eval General Type: Other/Unknown
Eval Date: 02-19-2016
Violations Found: No
Eval Type: Other, not routine, done by local agency
Eval Notes: Paz called for assistance and left message. She cannot locate an update button for her revisions. I returned call and messaged where I believe on her screen she can find the button. I also suggested that

Map ID
Direction
Distance
Elevation

MAP FINDINGS

Site

Database(s)

EDR ID Number
EPA ID Number

OCPC (Continued)

S123517788

she hit the request assistance button on the home page if there is still problems.

Eval Division: Orange County Environmental Health
Eval Program: HMRRP
Eval Source: CERS,

Eval General Type: Compliance Evaluation Inspection
Eval Date: 03-15-2017
Violations Found: No
Eval Type: Routine done by local agency

Eval Notes: On site for a routine hazardous waste inspection. Paz Calaci, safety manager, was present for the inspection and provided consent to inspect. The facility's operations and the waste generated were discussed. The inspection included a walk behind the building. I did not observe hazardous waste in the facility's trash or as run off on the ground. The storage of the shop's hazardous waste was inspected. The storage container was located within a flammable cabinet and labeled. We reviewed the required information to be marked on containers storing hazardous waste, which includes identifying the hazardous property of the waste in storage. The signed off manifests for the removal of the facility's hazardous waste were on site and available for inspection. The records for the last year were reviewed. The facility posted emergency contact numbers and provided their hazardous materials SDS for the employees in the work area. Report PDF to Paz Calaci

Eval Division: Orange County Environmental Health
Eval Program: HW
Eval Source: CERS,

Eval General Type: Other/Unknown
Eval Date: 03-23-2017
Violations Found: No
Eval Type: Other, not routine, done by local agency

Eval Notes: reduced and completed comments for CERS. emailed reports to Paz. From: Krall, Joyce Sent: Thursday, March 23, 2017 8:29 AM To: 'Paz Calaci' <pcalaci@ocpc.com> Subject: HMBEP AND HAZARDOUS WASTE INSPECTIONS Importance: High Hello Paz, It was my pleasure working with you on OCPC's inspections. Attached are the reports. I've identified in CERS what corrections are necessary for OCPC's disclosed inventory to be accepted. 2-27-17 inventory - not accepted. > AQ - satin coating, AQ-matte, AQ - high gloss, AQ - fast dry: SDSs for these materials were reviewed. Each discloses the same hazardous component (1 - 5 % docusate sodium) while their described hazards are different. Each claims undisclosed components as trade secret. Confirm if trade secret and mark the trade secret box if applicable. If claiming proprietary/trade secret information, facility MUST submit the proprietary/trade secret information to this Agency in hard copy format to be kept under lock and [Truncated]

Eval Division: Orange County Environmental Health
Eval Program: HMRRP
Eval Source: CERS,

Eval General Type: Other/Unknown
Eval Date: 10-27-2015
Violations Found: No
Eval Type: Other, not routine, done by local agency

Eval Notes: From: Krall, Joyce Sent: Tuesday, October 27, 2015 3:29 PM To: 'Paz

Map ID
Direction
Distance
Elevation

MAP FINDINGS

Site

Database(s)

EDR ID Number
EPA ID Number

OCPC (Continued)

S123517788

Calaci' Subject: HAZARDOUS MATERIAL DISCLOSURE - OCPC Hello Paz, Thank you for OCPC s electronic disclosure on e-submit. I ve completed its review. There are several revisions requested for its acceptance. Please access e-submit, complete the requested revisions and resubmit. The requested revisions are identified in e-submit and also below: Please revise forms as follows: Hazardous materials inventory: > ABSOLUTE - disclosed as a pure chemical but it appears to be a chemical mixture. Please confirm. The CAS #111-76-2 is for 2-butoxyethanol. If mixture, please complete its hazardous component section. > ABSOLUTE - identify its fed hazard categories. > Aqueous coatings - identify the CAS# for its hazardous component linseed. > Aqueous coatings - identify the %WT and CAS# for its hazardous component ABC. Note: If ABC is less than 1% of the mixture, then no need to list. > Offset ink - [Truncated]

Eval Division: Orange County Environmental Health
Eval Program: HMRRP
Eval Source: CERS,

Eval General Type: Compliance Evaluation Inspection
Eval Date: 11-25-2019
Violations Found: Yes
Eval Type: Routine done by local agency

Eval Notes: Met with Paz Calaci, Payroll, Safety, ISO Manager, and walked through the facility and around the perimeter. Observed that some of the hazardous materials stored at the site were not consistent with what was disclosed in the California Environmental Reporting System (CERS) submittal dated 6/3/19. These include: The quantities of the coatings and roller wash were over reported, where 550 gallons was reported for the maximum daily amount - 210 gallons to 110 gallons was instead observed for the various materials. Please review the materials listed and their respective quantities and correct. Add the FR-1000C solvent at a maximum amount of 55 gallons. Within 30 days please correct the inventory. Facility maintains an emergency plan however, some of the important phone numbers were missing. Add to the business emergency plan the OC CUPA (our department) phone number (714-433-6406) and the Regional Water Quality Control Board Phone number (951-782-4130) for the next [Truncated]

Eval Division: Orange County Environmental Health
Eval Program: HMRRP
Eval Source: CERS,

Eval General Type: Compliance Evaluation Inspection
Eval Date: 01-27-2023
Violations Found: No
Eval Type: Routine done by local agency

Eval Notes: Met with Paz Calaci, Payroll, Safety, ISO Manager, and walked through the facility and checked the trash receptacles. Checked the outside waste storage area. Reviewed manifests. Facility maintains an emergency phone number/contact list and spill response procedures. Employees are trained.

Eval Division: Orange County Environmental Health
Eval Program: HW
Eval Source: CERS,

Eval General Type: Other/Unknown
Eval Date: 03-21-2017
Violations Found: No

Map ID
Direction
Distance
Elevation

MAP FINDINGS

Site

Database(s)

EDR ID Number
EPA ID Number

OCPC (Continued)

S123517788

Eval Type: Other, not routine, done by local agency
Eval Notes: reviewed submissions in CERS. 2-27-17 inventory - not accepted. > AQ - satin coating, AQ- matte, AQ - high gloss, AQ - fast dry: SDSs for these materials were reviewed. Each material discloses the same hazardous component (1 - 5 % docusate sodium) while their described hazards are different. Each material claims undisclosed components as trade secret. Confirm if trade secret and mark the trade secret box if applicable. If claiming proprietary/trade secret information, facility MUST submit the proprietary/trade secret information to this Agency in hard copy format to be kept under lock and key. Please contact the chemical manufacturer in order to obtain this information. The electronic submittal is required to contain all information except the proprietary/trade secret portions. > Offset ink - please confirm maximum and average daily amounts on site. Identify its fire code hazard class. Also, the hazardous waste ink must be disclosed on its own inventory form. > [Truncated]

Eval Division: Orange County Environmental Health
Eval Program: HMRRP
Eval Source: CERS,

Eval General Type: Compliance Evaluation Inspection
Eval Date: 05-19-2014
Violations Found: No
Eval Type: Routine done by local agency
Eval Notes: OCPC 2485 DA VINCI IRVINE CA 92614 On site to conduct a new business hazardous materials chemical inventory and business emergency plan inspection. Bessie Konrad, controller, and Chris Hill, production manager, were present for the inspection and provided consent to inspect. We discussed the facility's status in electronic submittal compliance. Disclosure is required of a business which handles or stores hazardous materials or hazardous wastes in quantities equal to or more than: 55 gallons of a liquid 500 pounds of a solid 200 cubic feet of a gas. The facility had hazardous materials and wastes that exceed/meet the required disclosure quantities. Notably, a 55 gallon drum storing ink waste and more than 8 propane tanks were observed. Facility is required and is notified to electronically submit the following documents within 30 days: - Business Activities form - Owner/Operator Identification form - Hazardous Material Chemical Inventory forms - Facility Site [Truncated]

Eval Division: Orange County Environmental Health
Eval Program: HMRRP
Eval Source: CERS,

Eval General Type: Compliance Evaluation Inspection
Eval Date: 05-19-2014
Violations Found: No
Eval Type: Routine done by local agency
Eval Notes: OCPC 2485 DA VINCI IRVINE CA 92614 On site to conduct a new business hazardous waste generator inspection. Bessie Konrad, controller, and Chris Hill, production manager, were present for the inspection and provided consent to inspect. The facility's operations and the waste generated were discussed. The inspection included a walk of the facility's outside perimeter and its trash storage areas. I did not observe hazardous waste in the facility's trash or as run off on the ground. This Agency received the facility's OCCUPA Business owner / operator identification form, signed and dated. The business owner was identified as RR Donnelley. The facility's EPA ID # was identified as

Map ID
Direction
Distance
Elevation

MAP FINDINGS

Site

Database(s)

EDR ID Number
EPA ID Number

OCPC (Continued)

S123517788

CAR000164848. The storage of the facility's hazardous waste was inspected. One 55 gallon drum storing ink waste was on site. The container was stored closed and labeled. We discussed the required information to be marked on containers storing hazardous waste. The required identifying [Truncated]

Eval Division: Orange County Environmental Health
Eval Program: HW
Eval Source: CERS,

Eval General Type: Other/Unknown
Eval Date: 07-27-2016
Violations Found: No
Eval Type: Other, not routine, done by local agency

Eval Notes: hmbep conditionally accepted 7/27/16 This submittal is being conditionally approved in order to facilitate transfer of data to California Electronic Reporting System (CERS) database. The facility will need to make the following revisions in CERS following notification of data transfer: Thank you for making revisions due to previous comments. However, the following still needs to be addressed: Emergency Plan: Please elaborate on and fully answer the parts to your emergency plan and employee training program. This is a crucial component to your submission for emergency first responders and the fire department. Employees should be trained annually and documentation should be kept for 3 years. Please contact Justin Bechara at jbechara@ochca.com for any questions. Thank you. 2016 HMBEP reviewed and declined. Please revise: HAZARDOUS MATERIAL INVENTORY: AQ blister seal - if max amount on site is 30 gallons - then its below threshold. No need to [Truncated]

Eval Division: Orange County Environmental Health
Eval Program: HMRRP
Eval Source: CERS,

Eval General Type: Other/Unknown
Eval Date: 10-27-2015
Violations Found: No
Eval Type: Other, not routine, done by local agency

Eval Notes: Electronic submission reviewed on e-submit and declined. Please revise forms as follows: Hazardous materials inventory: > ABSOLUTE - disclosed as a pure chemical but it appears to be a chemical mixture. Please confirm. The CAS #111-76-2 is for 2-butoxyethanol. If mixture, please complete its hazardous component section. > ABSOLUTE - identify its fed hazard categories. > Aqueous coatings - identify the CAS# for its hazardous component linseed. > Aqueous coatings - identify the %WT and CAS# for its hazardous component ABC. Note: If ABC is less than 1% of the mixture, then no need to list. > Offset ink - liquids must be disclosed in gallons. Convert amounts from pounds and disclose in gallons. > Supreme Fount 6038 - disclosed as pure chemical but it appears to be a chemical mixture. Please confirm. The CAS# 57-55-6 is for propylene glycol (or 1,2-propanedial). If mixture, please complete its hazardous component section. > Supreme Fount 6038 - identify its fed hazard [Truncated]

Eval Division: Orange County Environmental Health
Eval Program: HMRRP
Eval Source: CERS,

Eval General Type: Other/Unknown
Eval Date: 05-24-2016

Map ID
Direction
Distance
Elevation

MAP FINDINGS

Site

Database(s)

EDR ID Number
EPA ID Number

OCPC (Continued)

S123517788

Violations Found: No
Eval Type: Other, not routine, done by local agency
Eval Notes: From: Krall, Joyce Sent: Tuesday, May 24, 2016 12:51 PM To: 'Paz Calaci' Subject: OCPC 2016 HMBEP / ESubmit Importance: High Hello Paz, I just reviewed OCPC s 2016 submission. I declined the submission so that OCPC may access and revise within 30 days. 2016 HMBEP reviewed and declined. Please revise: HAZARDOUS MATERIAL INVENTORY: AQ blister seal - if max amount on site is 30 gallons - then it s below threshold. No need to disclose. You may delete form. AQ primer - must identify %WT of its hazardous components. AQ primer - if max amount on site is 30 gallons - then it s below threshold. No need to disclose. You may delete form. Blanket & Roller wash - must identify %WT of its hazardous components. Offset ink - is this a solid or a liquid? If solid- fire code hazard class must be corrected. If liquid - then identify its physical state as liquid and disclose in units gallons. Propane gas - is this liquid propane gas (LPG)? Identify its CAS#. Identify [Truncated]

Eval Division: Orange County Environmental Health
Eval Program: HMRRP
Eval Source: CERS,

Eval General Type: Other/Unknown
Eval Date: 10-29-2014
Violations Found: Yes
Eval Type: Other, not routine, done by local agency
Eval Notes: Orange County Environmental Health as the Certified Unified Program Agency (OC CUPA) is the administrating agency for the Hazardous Materials Disclosure and Business Emergency Plan programs (HMD/BEP) previously administered by the Orange County Fire Authority. During the months of August and December of 2013, the OC CUPA sent out letters to regulated businesses requesting them to electronically submit their HMD/BEP forms. Electronic submission of these forms is a legal requirement. Failure to submit HMD/BEP forms is in violation of the California Health & Safety Code Chapter 6.95. According to our records there is no electronic submission for this facility. Please go to www.esubmit.ocgov.com to request a username and password and submit your HMD/BEP forms within the next 30 days. Businesses may also submit forms via the California Environmental Reporting System. Please verify that all owner information that is prepopulated on the E-Submit Portal is still [Truncated]

Eval Division: Orange County Environmental Health
Eval Program: HMRRP
Eval Source: CERS,

Eval General Type: Compliance Evaluation Inspection
Eval Date: 03-15-2017
Violations Found: No
Eval Type: Routine done by local agency
Eval Notes: On site to conduct a routine hazardous materials chemical inventory and business emergency plan (HMBEP) inspection. Paz Calaci, safety manager, was present for the inspection and provided consent to inspect. We reviewed the facility s Hazardous material inventory on site. We confirmed the locations of the required items to be mapped. The facility utilizes CERS (California Environmental Reporting System) for their electronic HMBEP submissions. Inspection found revisions to the facility s submission necessary for accuracy. Revisions will be requested via CERS. Facility conducts annual employee safety procedure

Map ID
Direction
Distance
Elevation

MAP FINDINGS

Site

Database(s)

EDR ID Number
EPA ID Number

OCPC (Continued)

S123517788

training in the event of a release or a threatened release of hazardous material and will maintain records of topics covered and employees trained. report PDF to Paz Calaci

Eval Division: Orange County Environmental Health
Eval Program: HMRRP
Eval Source: CERS,

Eval General Type: Other/Unknown
Eval Date: 05-24-2016
Violations Found: No
Eval Type: Other, not routine, done by local agency

Eval Notes: 2016 HMBEP reviewed and declined. Please revise: HAZARDOUS MATERIAL INVENTORY: AQ blister seal - if max amount on site is 30 gallons - then it s below threshold. No need to disclose. You may delete form. AQ primer - must identify %WT of its hazardous components. AQ primer - if max amount on site is 30 gallons - then it s below threshold. No need to disclose. You may delete form. Blanket & Roller wash - must identify %WT of its hazardous components. Offset ink - is this a solid or a liquid? If solid- fire code hazard class must be corrected. If liquid - then identify its physical state as liquid and disclose in units gallons. Propane gas - is this liquid propane gas (LPG)? Identify its CAS#. Identify its physical state as liquid. Identify its fire code hazard class as flammable liquefied gas. Include pressure release in its fed hazard classes. Identify its storage pressure as above ambient. SITE MAP: > Must identify: - Site orientation (north arrow), - Location [Truncated]

Eval Division: Orange County Environmental Health
Eval Program: HMRRP
Eval Source: CERS,

Eval General Type: Compliance Evaluation Inspection
Eval Date: 11-25-2019
Violations Found: No
Eval Type: Routine done by local agency

Eval Notes: Met with Paz Calaci, Payroll, Safety, ISO Manager, and walked through the facility and checked the trash receptacles. Checked the outside waste storage area. Reviewed manifests. Facility maintains an emergency phone number/contact list and spill response procedures Employees are trained

Eval Division: Orange County Environmental Health
Eval Program: HW
Eval Source: CERS,

Eval General Type: Other/Unknown
Eval Date: 11-30-2015
Violations Found: No
Eval Type: Other, not routine, done by local agency

Eval Notes: From: Paz Calaci [mailto:pcalaci@ocpc.com] Sent: Monday, November 30, 2015 1:19 PM To: Krall, Joyce Subject: Re: HAZARDOUS MATERIAL DISCLOSURE - OCPC Thank you very much!! Paz On Mon, Nov 30, 2015 at 12:41 PM, Krall, Joyce <JKrall@ochca.com> wrote: Hi Paz, Thank you for your email. I ll make a note in OCPC s file that you re working on it. Please contact me if you should have any questions. Best, Joyce Krall, REHS Hazardous Waste Specialist III Environmental Health, Health Care Agency Direct: 714.640.9685 Website | Facebook | Twitter From: Paz Calaci [mailto:pcalaci@ocpc.com] Sent: Wednesday, November 25, 2015 9:57 AM To: Krall, Joyce Subject: Re: HAZARDOUS MATERIAL DISCLOSURE -

Map ID
Direction
Distance
Elevation

MAP FINDINGS

Site

Database(s)

EDR ID Number
EPA ID Number

OCPC (Continued)

S123517788

OCPC Hi Joyce my apologies my computer crash and there I had all my reminders I will definitely get you the information before 10th okay, please let me know if that is okay!! Happy Thanksgiving to you and your love ones. Paz On Tue, Oct [Truncated]

Eval Division: Orange County Environmental Health
Eval Program: HMRRP
Eval Source: CERS,

Coordinates:
Site ID: 413542
Facility Name: OCPC
Env Int Type Code: HMBP
Program ID: 10585594
Coord Name: Not reported
Ref Point Type Desc: Center of a facility or station.,
Latitude: 33.684800
Longitude: -117.842610

Affiliation:
Affiliation Type Desc: Operator
Entity Name: OCPC
Entity Title: Not reported
Affiliation Address: Not reported
Affiliation City: Not reported
Affiliation State: Not reported
Affiliation Country: Not reported
Affiliation Zip: Not reported
Affiliation Phone: (949) 475-1900,

Affiliation Type Desc: CUPA District
Entity Name: Orange County Env Health
Entity Title: Not reported
Affiliation Address: 1241 East Dyer RoadSuite 120
Affiliation City: Santa Ana
Affiliation State: CA
Affiliation Country: Not reported
Affiliation Zip: 92705-5611
Affiliation Phone: (714) 433-6406,

Affiliation Type Desc: Identification Signer
Entity Name: Paz Calaci
Entity Title: Safety Coordinator
Affiliation Address: Not reported
Affiliation City: Not reported
Affiliation State: Not reported
Affiliation Country: Not reported
Affiliation Zip: Not reported
Affiliation Phone: ,

Affiliation Type Desc: Document Preparer
Entity Name: Paz Calaci
Entity Title: Not reported
Affiliation Address: Not reported
Affiliation City: Not reported
Affiliation State: Not reported
Affiliation Country: Not reported

Map ID
 Direction
 Distance
 Elevation

MAP FINDINGS

Site

Database(s)

EDR ID Number
 EPA ID Number

OCPC (Continued)

S123517788

Affiliation Zip: Not reported
 Affiliation Phone: ,

Affiliation Type Desc: Environmental Contact
 Entity Name: Paz Calaci
 Entity Title: Not reported
 Affiliation Address: 2485 Da Vinci
 Affiliation City: Irvine
 Affiliation State: CA
 Affiliation Country: Not reported
 Affiliation Zip: 92614
 Affiliation Phone: ,

Affiliation Type Desc: Parent Corporation
 Entity Name: OCPC
 Entity Title: Not reported
 Affiliation Address: Not reported
 Affiliation City: Not reported
 Affiliation State: Not reported
 Affiliation Country: Not reported
 Affiliation Zip: Not reported
 Affiliation Phone: ,

Affiliation Type Desc: Facility Mailing Address
 Entity Name: Mailing Address
 Entity Title: Not reported
 Affiliation Address: 2485 DA VINCI
 Affiliation City: IRVINE
 Affiliation State: CA
 Affiliation Country: Not reported
 Affiliation Zip: 92614
 Affiliation Phone: ,

Affiliation Type Desc: Legal Owner
 Entity Name: RR Donnelley
 Entity Title: Not reported
 Affiliation Address: 2485 DA VINCI
 Affiliation City: WARRENVILLE
 Affiliation State: IL
 Affiliation Country: United States
 Affiliation Zip: 60555
 Affiliation Phone: (800) 722-9001,

**N51
 NE
 < 1/8
 0.059 mi.
 310 ft.**

**COM PRODUCTS INC
 16691 HALE AVENUE
 IRVINE, CA 92614**

**RCRA-SQG 1000128776
 US AIRS CAD981454457**

Site 1 of 12 in cluster N

**Relative:
 Higher
 Actual:
 42 ft.**

RCRA Listings:
 Date Form Received by Agency: 19860324
 Handler Name: Com Products Inc
 Handler Address: 16691 HALE AVENUE
 Handler City,State,Zip: IRVINE, CA 92614
 EPA ID: CAD981454457
 Contact Name: ENVIRONMENTAL MANAGER
 Contact Address: 16691 HALE AVENUE

Map ID
 Direction
 Distance
 Elevation

MAP FINDINGS

Site

Database(s)

EDR ID Number
 EPA ID Number

COM PRODUCTS INC (Continued)

1000128776

Contact City,State,Zip:	IRVINE, CA 92714
Contact Telephone:	714-660-1050
Contact Fax:	Not reported
Contact Email:	Not reported
Contact Title:	Not reported
EPA Region:	09
Land Type:	Other
Federal Waste Generator Description:	Small Quantity Generator
Non-Notifier:	Not reported
Biennial Report Cycle:	Not reported
Accessibility:	Not reported
Active Site Indicator:	Handler Activities
State District Owner:	Ca
State District:	4
Mailing Address:	16691 HALE AVENUE
Mailing City,State,Zip:	IRVINE, CA 92614
Owner Name:	Bell & Howell Inc.
Owner Type:	Private
Operator Name:	Not Required
Operator Type:	Private
Short-Term Generator Activity:	No
Importer Activity:	No
Mixed Waste Generator:	No
Transporter Activity:	No
Transfer Facility Activity:	No
Recycler Activity with Storage:	No
Small Quantity On-Site Burner Exemption:	No
Smelting Melting and Refining Furnace Exemption:	No
Underground Injection Control:	No
Off-Site Waste Receipt:	No
Universal Waste Indicator:	No
Universal Waste Destination Facility:	No
Federal Universal Waste:	No
Active Site State-Reg Handler:	---
Federal Facility Indicator:	Not reported
Hazardous Secondary Material Indicator:	NN
Sub-Part K Indicator:	Not reported
2018 GPRC Permit Baseline:	Not on the Baseline
2018 GPRC Renewals Baseline:	Not on the Baseline
202 GPRC Corrective Action Baseline:	No
Subject to Corrective Action Universe:	No
Non-TSDFs Where RCRA CA has Been Imposed Universe:	No
Corrective Action Priority Ranking:	No NCAPS ranking
Environmental Control Indicator:	No
Institutional Control Indicator:	No
Human Exposure Controls Indicator:	N/A
Groundwater Controls Indicator:	N/A
Significant Non-Complier Universe:	No
Unaddressed Significant Non-Complier Universe:	No
Addressed Significant Non-Complier Universe:	No
Significant Non-Complier With a Compliance Schedule Universe:	No
Financial Assurance Required:	Not reported
Handler Date of Last Change:	20020627
Recognized Trader-Importer:	No
Recognized Trader-Exporter:	No
Importer of Spent Lead Acid Batteries:	No
Exporter of Spent Lead Acid Batteries:	No

Map ID
Direction
Distance
Elevation

MAP FINDINGS

Site

Database(s)

EDR ID Number
EPA ID Number

COM PRODUCTS INC (Continued)

1000128776

Recycler Activity Without Storage: Not reported
Manifest Broker: Not reported
Sub-Part P Indicator: No

Handler - Owner Operator:

Owner/Operator Indicator: Operator
Owner/Operator Name: NOT REQUIRED
Legal Status: Private
Date Became Current: Not reported
Date Ended Current: Not reported
Owner/Operator Address: NOT REQUIRED
Owner/Operator City,State,Zip: NOT REQUIRED, ME 99999
Owner/Operator Telephone: 415-555-1212
Owner/Operator Telephone Ext: Not reported
Owner/Operator Fax: Not reported
Owner/Operator Email: Not reported

Owner/Operator Indicator: Owner
Owner/Operator Name: BELL & HOWELL INC.
Legal Status: Private
Date Became Current: Not reported
Date Ended Current: Not reported
Owner/Operator Address: NOT REQUIRED
Owner/Operator City,State,Zip: NOT REQUIRED, ME 99999
Owner/Operator Telephone: 415-555-1212
Owner/Operator Telephone Ext: Not reported
Owner/Operator Fax: Not reported
Owner/Operator Email: Not reported

Historic Generators:

Receive Date: 19860324
Handler Name: COM PRODUCTS INC
Federal Waste Generator Description: Small Quantity Generator
State District Owner: Ca
Large Quantity Handler of Universal Waste: No
Recognized Trader Importer: No
Recognized Trader Exporter: No
Spent Lead Acid Battery Importer: No
Spent Lead Acid Battery Exporter: No
Current Record: Yes
Non Storage Recycler Activity: Not reported
Electronic Manifest Broker: Not reported

List of NAICS Codes and Descriptions:

NAICS Codes: No NAICS Codes Found

Facility Has Received Notices of Violations:

Violations: No Violations Found

Evaluation Action Summary:

Evaluations: No Evaluations Found

Map ID
Direction
Distance
Elevation

MAP FINDINGS

Site

Database(s)

EDR ID Number
EPA ID Number

COM PRODUCTS INC (Continued)

1000128776

US AIRS MINOR:
Envid: 1000128776
Region Code: 09
Programmatic ID: AIR 0900000006059R9867
Facility Registry ID: 110013394825
D and B Number: Not reported
Primary SIC Code: 5421
NAICS Code: 999999
Default Air Classification Code: MIN
Facility Type of Ownership Code: POF
Air CMS Category Code: Not reported
HPV Status: Not reported

US AIRS MINOR:
Region Code: 09
Programmatic ID: AIR 0900000006059R9867
Facility Registry ID: 110013394825
Air Operating Status Code: OPR
Default Air Classification Code: MIN
Air Program: Stratospheric Ozone Protection
Activity Date: 2002-10-16 00:00:00
Activity Status Date: Not reported
Activity Group: Compliance Monitoring
Activity Type: Information Request
Activity Status: Not reported

N52
NE
< 1/8
0.059 mi.
310 ft.

NEWPORT MEAT SOUTHERN CALIFORNIA INC
16691 HALE AVE
IRVINE, CA 92606

RCRA NonGen / NLR 1024830807
CAL000366317

Site 2 of 12 in cluster N

Relative:
Higher
Actual:
42 ft.

RCRA Listings:
Date Form Received by Agency: 20110802
Handler Name: Newport Meat Southern California Inc
Handler Address: 16691 HALE AVE
Handler City,State,Zip: IRVINE, CA 92606-5025
EPA ID: CAL000366317
Contact Name: RAY NICHOLAS
Contact Address: 16691 HALE AVE
Contact City,State,Zip: IRVINE, CA 92606
Contact Telephone: 949-399-4221
Contact Fax: 949-833-7813
Contact Email: RNICHOLAS@NEWPORTMEAT.COM
Contact Title: Not reported
EPA Region: 09
Land Type: Not reported
Federal Waste Generator Description: Not a generator, verified
Non-Notifier: Not reported
Biennial Report Cycle: Not reported
Accessibility: Not reported
Active Site Indicator: Handler Activities
State District Owner: Not reported
State District: Not reported
Mailing Address: 16691 HALE AVE
Mailing City,State,Zip: IRVINE, CA 92606
Owner Name: Sysco Transmission Svc

Map ID
 Direction
 Distance
 Elevation

MAP FINDINGS

Site

Database(s)

EDR ID Number
 EPA ID Number

NEWPORT MEAT SOUTHERN CALIFORNIA INC (Continued)

1024830807

Owner Type:	Other
Operator Name:	Ray Nicholas
Operator Type:	Other
Short-Term Generator Activity:	No
Importer Activity:	No
Mixed Waste Generator:	No
Transporter Activity:	No
Transfer Facility Activity:	No
Recycler Activity with Storage:	No
Small Quantity On-Site Burner Exemption:	No
Smelting Melting and Refining Furnace Exemption:	No
Underground Injection Control:	No
Off-Site Waste Receipt:	No
Universal Waste Indicator:	Yes
Universal Waste Destination Facility:	Yes
Federal Universal Waste:	No
Active Site State-Reg Handler:	---
Federal Facility Indicator:	Not reported
Hazardous Secondary Material Indicator:	N
Sub-Part K Indicator:	Not reported
2018 GPRA Permit Baseline:	Not on the Baseline
2018 GPRA Renewals Baseline:	Not on the Baseline
202 GPRA Corrective Action Baseline:	No
Subject to Corrective Action Universe:	No
Non-TSDFs Where RCRA CA has Been Imposed Universe:	No
Corrective Action Priority Ranking:	No NCAPS ranking
Environmental Control Indicator:	No
Institutional Control Indicator:	No
Human Exposure Controls Indicator:	N/A
Groundwater Controls Indicator:	N/A
Significant Non-Complier Universe:	No
Unaddressed Significant Non-Complier Universe:	No
Addressed Significant Non-Complier Universe:	No
Significant Non-Complier With a Compliance Schedule Universe:	No
Financial Assurance Required:	Not reported
Handler Date of Last Change:	20181001
Recognized Trader-Importer:	No
Recognized Trader-Exporter:	No
Importer of Spent Lead Acid Batteries:	No
Exporter of Spent Lead Acid Batteries:	No
Recycler Activity Without Storage:	No
Manifest Broker:	No
Sub-Part P Indicator:	No

Handler - Owner Operator:

Owner/Operator Indicator:	Operator
Owner/Operator Name:	RAY NICHOLAS
Legal Status:	Other
Date Became Current:	Not reported
Date Ended Current:	Not reported
Owner/Operator Address:	16691 HALE AVE
Owner/Operator City,State,Zip:	IRVINE, CA 92606
Owner/Operator Telephone:	949-399-4221
Owner/Operator Telephone Ext:	Not reported
Owner/Operator Fax:	Not reported
Owner/Operator Email:	Not reported

Map ID
Direction
Distance
Elevation

MAP FINDINGS

Site

Database(s)

EDR ID Number
EPA ID Number

NEWPORT MEAT SOUTHERN CALIFORNIA INC (Continued)

1024830807

Owner/Operator Indicator: Owner
Owner/Operator Name: SYSCO TRANSMISSION SVC
Legal Status: Other
Date Became Current: Not reported
Date Ended Current: Not reported
Owner/Operator Address: 1390 ENCLAVE PKWY
Owner/Operator City,State,Zip: HOUSTON, TX 77077
Owner/Operator Telephone: 281-584-1390
Owner/Operator Telephone Ext: Not reported
Owner/Operator Fax: Not reported
Owner/Operator Email: Not reported

Historic Generators:

Receive Date: 20110802
Handler Name: NEWPORT MEAT SOUTHERN CALIFORNIA INC
Federal Waste Generator Description: Not a generator, verified
State District Owner: Not reported
Large Quantity Handler of Universal Waste: No
Recognized Trader Importer: No
Recognized Trader Exporter: No
Spent Lead Acid Battery Importer: No
Spent Lead Acid Battery Exporter: No
Current Record: Yes
Non Storage Recycler Activity: Not reported
Electronic Manifest Broker: Not reported

List of NAICS Codes and Descriptions:

NAICS Code: 49312
NAICS Description: REFRIGERATED WAREHOUSING AND STORAGE

Facility Has Received Notices of Violations:

Violations: No Violations Found

Evaluation Action Summary:

Evaluations: No Evaluations Found

J53
NE
< 1/8
0.059 mi.
310 ft.

ROSEMOUNT ANALYTICAL
IRVINE, CA
Site 9 of 9 in cluster J

PFAS ECHO 1027414367
N/A

Relative:
Higher

PFAS ECHO:
Name: ROSEMOUNT ANALYTICAL
Address: Not reported
City,State,Zip: IRVINE, CA
Latitude: 33.696980
Longitude: -117.831050
Count: 1
County: ORANGE
Status: Active
Region: 09
Industry: Electronics Industry
ECHO Facility Report: <https://echo.epa.gov/detailed-facility-report?fid=110008285444>
Facility Percent Minority: 67.893

Actual:
42 ft.

Map ID
Direction
Distance
Elevation

MAP FINDINGS

Site

Database(s)

EDR ID Number
EPA ID Number

ROSEMOUNT ANALYTICAL (Continued)

1027414367

Facility Derived Tribes:	-
Facility Population:	6305.52
EPA Programs:	RCRA
Federal Facility:	No
Federal Agency:	-
Facility FIPS Code:	06059
Facility Indian Country Flag:	N
Facility Collection Method:	ADDRESS MATCHING-HOUSE NUMBER
Facility Derived HUC:	18070204
Facility Derived WBD:	180702040103
Facility Derived CD113:	45
Facility Derived CB2010:	060590755151042
Facility Major Flag:	-
Facility Active Flag:	Y
Facility Inspection Count:	0
Facility Date Last Inspection:	7/22/1994
Facility Days Last Inspection:	10,655
Facility Informal Count:	0
Facility Date Last Informal Action:	-
Facility Formal Action Count:	0
Facility Date Last Formal Action:	-
Facility Total Penalties:	0
Facility Penalty Count:	-
Facility Date Last Penalty:	-
Facility Last Penalty AMT:	-
Facility QTRS With NC:	0
Facility Programs With SNC:	0
Facility Compliance Status:	No Violation Identified
Facility SNC Flag:	N
AIR Flag:	N
NPDES Flag:	N
SDWIS Flag:	N
RCRA Flag:	Y
TRI Flag:	N
GHG Flag:	N
AIR IDS:	-
CAA Permit Types:	-
CAA NAICS:	-
CAA SICs:	-
NPDES IDS:	-
CWA Permit Types:	-
CWA NAICS:	-
CWA SICs:	-
RCRA IDS:	CAD990670432
RCRA Permit Types:	LQG
RCRA NAICS:	334419 334513 334516
SDWA IDS:	-
SDWA System Types:	-
SDWA Compliance Status:	-
SDWA SNC Flag:	N
TRI IDS:	9260WRSMNT24BAR
TRI Releases Transfers:	-
TRI On Site Releases:	-
TRI Off Site Transfers:	-
TRI Reporter:	-
Facility IMP Water Flag:	-
EJSCREEN Flag US:	Y

Map ID
 Direction
 Distance
 Elevation

MAP FINDINGS

Site

Database(s)

EDR ID Number
 EPA ID Number

ROSEMOUNT ANALYTICAL (Continued)

1027414367

EJSCREEN Report: https://ejscreen.epa.gov/mapper/mobile/EJSCREEN_mobile.aspx?geometry=%7B%22x%22:-117.83105,%22y%22:33.69698,%22spatialReference%22:%7B%22wkid%22:4326%7D%7D&unit=9035&areatype=&areaid=&basemap=streets&distance=1

**O54
 NNE
 < 1/8
 0.060 mi.
 315 ft.**

**BERTEA CORP LOGISTICS DIV
 16666 VON KARMAN AV
 IRVINE, CA 92714
 Site 1 of 3 in cluster O**

**CA CERS HAZ WASTE S105936719
 CA CERS TANKS N/A
 CA EMI
 CA CERS**

**Relative:
 Higher
 Actual:
 41 ft.**

CERS HAZ WASTE:
 Name: PARKER HANNIFIN CORPORATION
 Address: 16666 VON KARMAN AVE
 City,State,Zip: IRVINE, CA 92606
 Site ID: 414633
 CERS ID: 10517605
 CERS Description: Hazardous Waste Generator

CERS TANKS:
 Name: PARKER HANNIFIN CORPORATION
 Address: 16666 VON KARMAN AVE
 City,State,Zip: IRVINE, CA 92606
 Site ID: 414633
 CERS ID: 10517605
 CERS Description: Aboveground Petroleum Storage

EMI:
 Name: BERTEA CORP LOGISTICS DIV
 Address: 16666 VON KARMAN AVE
 City,State,Zip: IRVINE, CA 92714
 Year: 1987
 County Code: 30
 Air Basin: SC
 Facility ID: 13245
 Air District Name: SC
 SIC Code: 7629
 Air District Name: SOUTH COAST AQMD
 Community Health Air Pollution Info System: Not reported
 Consolidated Emission Reporting Rule: Not reported
 Total Organic Hydrocarbon Gases Tons/Yr: 0
 Reactive Organic Gases Tons/Yr: 0
 Carbon Monoxide Emissions Tons/Yr: 0
 NOX - Oxides of Nitrogen Tons/Yr: 0
 SOX - Oxides of Sulphur Tons/Yr: 0
 Particulate Matter Tons/Yr: 0
 Part. Matter 10 Micrometers and Smlr Tons/Yr:0

Name: BERTEA CORP LOGISTICS DIV
 Address: 16666 VON KARMAN AVE
 City,State,Zip: IRVINE, CA 92714
 Year: 1990
 County Code: 30
 Air Basin: SC
 Facility ID: 13245
 Air District Name: SC
 SIC Code: 3728
 Air District Name: SOUTH COAST AQMD

Map ID
Direction
Distance
Elevation

MAP FINDINGS

Site

Database(s)

EDR ID Number
EPA ID Number

BERTEA CORP LOGISTICS DIV (Continued)

S105936719

Community Health Air Pollution Info System: Not reported
Consolidated Emission Reporting Rule: Not reported
Total Organic Hydrocarbon Gases Tons/Yr: 0
Reactive Organic Gases Tons/Yr: 0
Carbon Monoxide Emissions Tons/Yr: 0
NOX - Oxides of Nitrogen Tons/Yr: 0
SOX - Oxides of Sulphur Tons/Yr: 0
Particulate Matter Tons/Yr: 0
Part. Matter 10 Micrometers and Smlr Tons/Yr:0

Name: BERTEA CORP LOGISTICS DIV
Address: 16666 VON KARMAN AVE
City,State,Zip: IRVINE, CA 92714
Year: 1996
County Code: 30
Air Basin: SC
Facility ID: 13245
Air District Name: SC
SIC Code: 3728
Air District Name: SOUTH COAST AQMD
Community Health Air Pollution Info System: Not reported
Consolidated Emission Reporting Rule: Not reported
Total Organic Hydrocarbon Gases Tons/Yr: 33
Reactive Organic Gases Tons/Yr: 13
Carbon Monoxide Emissions Tons/Yr: 0
NOX - Oxides of Nitrogen Tons/Yr: 0
SOX - Oxides of Sulphur Tons/Yr: 0
Particulate Matter Tons/Yr: 0
Part. Matter 10 Micrometers and Smlr Tons/Yr:0

Name: BERTEA CORP LOGISTICS DIV
Address: 16666 VON KARMAN AV
City,State,Zip: IRVINE, CA 92714
Year: 1997
County Code: 30
Air Basin: SC
Facility ID: 13245
Air District Name: SC
SIC Code: 3728
Air District Name: SOUTH COAST AQMD
Community Health Air Pollution Info System: Not reported
Consolidated Emission Reporting Rule: Not reported
Total Organic Hydrocarbon Gases Tons/Yr: 19
Reactive Organic Gases Tons/Yr: 16
Carbon Monoxide Emissions Tons/Yr: 0
NOX - Oxides of Nitrogen Tons/Yr: 0
SOX - Oxides of Sulphur Tons/Yr: 0
Particulate Matter Tons/Yr: 0
Part. Matter 10 Micrometers and Smlr Tons/Yr:0

Name: BERTEA CORP LOGISTICS DIV
Address: 16666 VON KARMAN AV
City,State,Zip: IRVINE, CA 92714
Year: 1998
County Code: 30
Air Basin: SC
Facility ID: 13245

Map ID
Direction
Distance
Elevation

MAP FINDINGS

Site

Database(s)

EDR ID Number
EPA ID Number

BERTEA CORP LOGISTICS DIV (Continued)

S105936719

Air District Name: SC
SIC Code: 3728
Air District Name: SOUTH COAST AQMD
Community Health Air Pollution Info System: Not reported
Consolidated Emission Reporting Rule: Not reported
Total Organic Hydrocarbon Gases Tons/Yr: 18
Reactive Organic Gases Tons/Yr: 15
Carbon Monoxide Emissions Tons/Yr: 0
NOX - Oxides of Nitrogen Tons/Yr: 0
SOX - Oxides of Sulphur Tons/Yr: 0
Particulate Matter Tons/Yr: 0
Part. Matter 10 Micrometers and Smllr Tons/Yr:0

Name: BERTEA CORP LOGISTICS DIV
Address: 16666 VON KARMAN AV
City,State,Zip: IRVINE, CA 92714
Year: 1999
County Code: 30
Air Basin: SC
Facility ID: 13245
Air District Name: SC
SIC Code: 3728
Air District Name: SOUTH COAST AQMD
Community Health Air Pollution Info System: Not reported
Consolidated Emission Reporting Rule: Not reported
Total Organic Hydrocarbon Gases Tons/Yr: 19
Reactive Organic Gases Tons/Yr: 16
Carbon Monoxide Emissions Tons/Yr: 0
NOX - Oxides of Nitrogen Tons/Yr: 0
SOX - Oxides of Sulphur Tons/Yr: 0
Particulate Matter Tons/Yr: 0
Part. Matter 10 Micrometers and Smllr Tons/Yr:0

Name: BERTEA CORP LOGISTICS DIV
Address: 16666 VON KARMAN AV
City,State,Zip: IRVINE, CA 92714
Year: 2000
County Code: 30
Air Basin: SC
Facility ID: 13245
Air District Name: SC
SIC Code: 3728
Air District Name: SOUTH COAST AQMD
Community Health Air Pollution Info System: Not reported
Consolidated Emission Reporting Rule: Not reported
Total Organic Hydrocarbon Gases Tons/Yr: 19
Reactive Organic Gases Tons/Yr: 16
Carbon Monoxide Emissions Tons/Yr: 0
NOX - Oxides of Nitrogen Tons/Yr: 0
SOX - Oxides of Sulphur Tons/Yr: 0
Particulate Matter Tons/Yr: 0
Part. Matter 10 Micrometers and Smllr Tons/Yr:0

Name: BERTEA CORP LOGISTICS DIV
Address: 16666 VON KARMAN AV
City,State,Zip: IRVINE, CA 92714
Year: 2001

Map ID
Direction
Distance
Elevation

MAP FINDINGS

Site

Database(s)

EDR ID Number
EPA ID Number

BERTEA CORP LOGISTICS DIV (Continued)

S105936719

County Code: 30
Air Basin: SC
Facility ID: 13245
Air District Name: SC
SIC Code: 3728
Air District Name: SOUTH COAST AQMD
Community Health Air Pollution Info System: Not reported
Consolidated Emission Reporting Rule: B
Total Organic Hydrocarbon Gases Tons/Yr: 19
Reactive Organic Gases Tons/Yr: 16
Carbon Monoxide Emissions Tons/Yr: 0
NOX - Oxides of Nitrogen Tons/Yr: 0
SOX - Oxides of Sulphur Tons/Yr: 0
Particulate Matter Tons/Yr: 0
Part. Matter 10 Micrometers and Smllr Tons/Yr:0

CERS:

Name: PARKER HANNIFIN CORPORATION
Address: 16666 VON KARMAN AVE
City,State,Zip: IRVINE, CA 92606
Site ID: 414633
CERS ID: 635790
CERS Description: Industrial Facility Storm Water

Violations:

Site ID: 414633
Site Name: PARKER HANNIFIN CORPORATION
Violation Date: 04-30-2018
Citation: 22 CCR 12 66262.34(f) - California Code of Regulations, Title 22, Chapter 12, Section(s) 66262.34(f)
Violation Description: Failure to properly label hazardous waste accumulation containers and portable tanks with the following requirements: "Hazardous Waste", name and address of the generator, physical and chemical characteristics of the Hazardous Waste, and starting accumulation date.
Violation Notes: Returned to compliance on 04/30/2018. One drum of waste oil was not labeled, during the inspection this was completed. All hazardous waste containers shall be marked with the following information: 1) the words Hazardous Waste ; 2) name and address of generator; 3) hazardous properties; 4) physical state; 5) composition (contents); 6) accumulation start date. Please make sure to immediately label the containers and ensure that all containers are marked with all the required information. If the containers have been on site longer than 180 days, immediately contact a licensed hazardous waste hauler to dispose of this waste under manifest.
Violation Division: Orange County Environmental Health
Violation Program: HW
Violation Source: CERS,

Site ID: 414633
Site Name: PARKER HANNIFIN CORPORATION
Violation Date: 04-30-2018
Citation: HSC 6.95 25508(a)(1) - California Health and Safety Code, Chapter 6.95, Section(s) 25508(a)(1)
Violation Description: Failure to complete and electronically submit hazardous material inventory information for all reportable hazardous materials on site at or above reportable quantities.

Map ID
Direction
Distance
Elevation

MAP FINDINGS

Site

Database(s)

EDR ID Number
EPA ID Number

BERTEA CORP LOGISTICS DIV (Continued)

S105936719

Violation Notes: Returned to compliance on 05/25/2018. The facility has not submitted a complete and up-to-date Hazardous Materials Inventory Chemical Description page to include correct location areas for the chemicals (waste and pure isopropyl alcohol and waste skydrol) and add the following chemicals as compressed gases; helium, nitrogen, oxygen, argon, and hydrogen, and chemical PA HD 250. SEE COMMENT IN CERS Complete and submit the Hazardous Materials Inventory Chemical Description page for all materials listed above electronically in the California Environmental Reporting System (CERS).

Violation Division: Orange County Environmental Health
Violation Program: HMRRP
Violation Source: CERS,

Site ID: 414633
Site Name: PARKER HANNIFIN CORPORATION
Violation Date: 08-15-2015
Citation: 2014-0057-DWQ - Industrial General Permit
Violation Description: SW - Failure to Obtain Permit
Violation Notes: Failure to recertify permit coverage under IGP 2014-0057-DWQ
Violation Division: Water Boards
Violation Program: INDSTW
Violation Source: SMARTS,

Site ID: 414633
Site Name: PARKER HANNIFIN CORPORATION
Violation Date: 01-21-2021
Citation: HSC 6.67 25270.4.5 (a) - California Health and Safety Code, Chapter 6.67, Section(s) 25270.4.5 (a)
Violation Description: Failure to amend the SPCC Plan within 6 months: 1. When the facility has had a change in design, construction, operation, or maintenance which affects the facility s discharge potential. AND/OR 2. To include more effective proven technology at the time of the 5-year SPCC Plan review and evaluation.

Violation Notes: Returned to compliance on 03/15/2021. The facility failed to make an amendment for the 55 gallon hydraulic oil AST named Pump Station #187. Correction action: Within 60 days, have a professional engineer certify the technical amendment for the Pump Station #187. Include all required elements in the SPCC plan, tank inventory, and facility diagram. Provide a copy of the plan with the technical amendment to this Agency as documentation.

Violation Division: Orange County Environmental Health
Violation Program: APSA
Violation Source: CERS,

Site ID: 414633
Site Name: PARKER HANNIFIN CORPORATION
Violation Date: 01-21-2021
Citation: HSC 6.5 25201 - California Health and Safety Code, Chapter 6.5, Section(s) 25201
Violation Description: Failure to obtain a permit or grant of interim status after generator has accumulated hazardous waste on-site for longer than 90 days.

Violation Notes: Returned to compliance on 02/17/2021. In the FMU Lab in Building A, two 1 gallon containers of waste Jet A fuel were labeled with an accumulation start date of 8/1/2019 and 9/7/2019. Corrective action: Contact a registered hazardous waste hauler to have the waste Jet A fuel removed and within 60 days provide a copy of the hazardous waste manifest to this Agency as documentation of the waste removal.

Map ID
Direction
Distance
Elevation

MAP FINDINGS

Site

Database(s)

EDR ID Number
EPA ID Number

BERTEA CORP LOGISTICS DIV (Continued)

S105936719

Violation Division: Orange County Environmental Health
Violation Program: HW
Violation Source: CERS,

Site ID: 414633
Site Name: PARKER HANNIFIN CORPORATION
Violation Date: 01-21-2021
Citation: 22 CCR 12 66262.34(f) - California Code of Regulations, Title 22, Chapter 12, Section(s) 66262.34(f)
Violation Description: Failure to properly label hazardous waste accumulation containers and portable tanks with the following requirements: "Hazardous Waste", name and address of the generator, physical and chemical characteristics of the Hazardous Waste, and starting accumulation date.
Violation Notes: Returned to compliance on 02/17/2021. In the FMU Lab in Building A, a one gallon container of waste Brayco 922 was observed to be missing the accumulation start date. Corrective action: Within 30 days provide documentation, in the form of a photograph, of the one gallon container labeled with the accumulation start date.

Violation Division: Orange County Environmental Health
Violation Program: HW
Violation Source: CERS,

Site ID: 414633
Site Name: PARKER HANNIFIN CORPORATION
Violation Date: 10-23-2014
Citation: HSC 6.95 25508(d) - California Health and Safety Code, Chapter 6.95, Section(s) 25508(d)
Violation Description: Failure to complete and/or electronically submit a business plan when storing/handling a hazardous material at or above reportable quantities.
Violation Notes: Returned to compliance on 04/06/2015.

Violation Division: Orange County Environmental Health
Violation Program: HMRRP
Violation Source: CERS,

Site ID: 414633
Site Name: PARKER HANNIFIN CORPORATION
Violation Date: 07-02-2011
Citation: 2014-0057-DWQ - Industrial General Permit
Violation Description: SW - Late Report
Violation Notes: Failure to submit 2010-2011 Annual Report by July 1, 2011 due date.
Violation Division: Water Boards
Violation Program: INDSTW
Violation Source: SMARTS,

Site ID: 414633
Site Name: PARKER HANNIFIN CORPORATION
Violation Date: 04-30-2018
Citation: HSC 6.95 25508(a)(1) - California Health and Safety Code, Chapter 6.95, Section(s) 25508(a)(1)
Violation Description: Failure to complete and electronically submit a site map with all required content.
Violation Notes: Returned to compliance on 05/25/2018. The annotated site map submitted does not include the locations of the hazardous materials and wastes all throughout the site. Revise the annotated Site Map to include all required content and submit electronically in the California

Map ID
Direction
Distance
Elevation

MAP FINDINGS

Site

Database(s)

EDR ID Number
EPA ID Number

BERTEA CORP LOGISTICS DIV (Continued)

S105936719

Violation Division: Environmental Reporting System (CERS).
Violation Program: Orange County Environmental Health
HMRRP
Violation Source: CERS,

Site ID: 414633
Site Name: PARKER HANNIFIN CORPORATION
Violation Date: 10-23-2014
Citation: HSC 6.95 25508(a)(1) - California Health and Safety Code, Chapter 6.95, Section(s) 25508(a)(1)
Violation Description: Failure to complete and electronically submit hazardous material inventory information for all reportable hazardous materials on site at or above reportable quantities.
Violation Notes: Returned to compliance on 04/06/2015.
Violation Division: Orange County Environmental Health
Violation Program: HMRRP
Violation Source: CERS,

Site ID: 414633
Site Name: PARKER HANNIFIN CORPORATION
Violation Date: 07-01-2005
Citation: 2014-0057-DWQ - Industrial General Permit
Violation Description: SW - Late Report
Violation Notes: Failure to submit 04-05 Annual Report by 7/1/05.
Violation Division: Water Boards
Violation Program: INDSTW
Violation Source: SMARTS,

Site ID: 414633
Site Name: PARKER HANNIFIN CORPORATION
Violation Date: 03-24-2016
Citation: 22 CCR 12 66262.34(f) - California Code of Regulations, Title 22, Chapter 12, Section(s) 66262.34(f)
Violation Description: Failure to properly label hazardous waste accumulation containers with the following requirements: "Hazardous Waste", name and address of the generator, physical and chemical characteristics of the Hazardous Waste, and starting accumulation date.
Violation Notes: Returned to compliance on 03/24/2016. Five waste containers were observed not adequately labeled. All of the labeling requirements were completed during this inspection. CORRECTED
Violation Division: Orange County Environmental Health
Violation Program: HW
Violation Source: CERS,

Evaluation:
Eval General Type: Compliance Evaluation Inspection
Eval Date: 01-21-2021
Violations Found: No
Eval Type: Routine done by local agency
Eval Notes: On site for routine hazardous materials and business emergency plan inspection. The inspection was conducted with Sue Gonzales, EHS Manager. Observed the facility and inspected hazardous materials storage. The following materials were observed in amounts that meet or exceed the minimum volumes required for disclosure: - Coolant- 55 gallons - Isopropyl alcohol- 165 gallons - Propane- 96 gallons - Breakthrough Oil- 10,055 gallons - Brayco 882- 55 gallons - Liquid Nitrogen- 11,500 gallons - Jet A Fuel- 10,200 gallons - JP8 Fuel- 55

Map ID
Direction
Distance
Elevation

MAP FINDINGS

Site

Database(s)

EDR ID Number
EPA ID Number

BERTEA CORP LOGISTICS DIV (Continued)

S105936719

gallons - Compressed Nitrogen/Methane- 216 cubic feet - Compressed Hydrogen Gas- 200 cubic feet - Compressed Nitrogen/Oxygen- 1,800 cubic feet - Compressed Oxygen- 200 cubic feet - Compressed Nitrogen- 1,000 cubic feet - Compressed Air- 4,000 cubic feet - Ecomate- 220 gallons - GP Xtra- 55 gallons - Quinn Syn- 220 gallons - Brayco 783- 55 gallons - Rydlyme- 110 gallons - Brayco 922- 110 gallons - Royzo 950- 55 [Truncated]

Eval Division: Orange County Environmental Health
Eval Program: HMRRP
Eval Source: CERS,

Eval General Type: Other/Unknown
Eval Date: 03-05-2014
Violations Found: No
Eval Type: Other, not routine, done by local agency
Eval Notes: Received APST Facility Statement on 2/3/14. Total Facility Capacity: 29,000 gallons ST-1: Jet A 5,000 ST-2: Jet A 5,000 ST-3: MIL-PFR-680 Type II 9,000 ST-7: Jet A 1,600 ST-11: MIL-PFR-680 Type II 8,000

Eval Division: Orange County Environmental Health
Eval Program: APSA
Eval Source: CERS,

Eval General Type: Other/Unknown
Eval Date: 03-15-2021
Violations Found: No
Eval Type: Other, not routine, done by local agency
Eval Notes: Reviewed the amended Spill Prevention Control and Countermeasure plan. A technical amendment was provided and certified a Professional Engineer to account for TT-14, Pump Station 187. Violation I249 was observed to be corrected. No further corrective action required. A copy of this report was sent to susan.gonzales@parker.com.

Eval Division: Orange County Environmental Health
Eval Program: APSA
Eval Source: CERS,

Eval General Type: Other/Unknown
Eval Date: 03-22-2016
Violations Found: No
Eval Type: Other, not routine, done by local agency
Eval Notes: Not reported
Eval Division: Orange County Environmental Health
Eval Program: HW
Eval Source: CERS,

Eval General Type: Compliance Evaluation Inspection
Eval Date: 04-30-2018
Violations Found: No
Eval Type: Routine done by local agency
Eval Notes: The total capacity reported is 47,140 gallons, where the largest aboveground storage tank is 9,850 gallons. Reviewed the Spill Prevention Control and Countermeasure (SPCC) Plan dated January 2015. The plan is currently being updated and should be completed by the end of the year. The SPCC plan must be reviewed and certified every 5 years. Verified all the required elements as described during the last site inspection performed on 10/23/15.

Eval Division: Orange County Environmental Health
Eval Program: APSA

Map ID
Direction
Distance
Elevation

MAP FINDINGS

Site

Database(s)

EDR ID Number
EPA ID Number

BERTEA CORP LOGISTICS DIV (Continued)

S105936719

Eval Source: CERS,

Eval General Type: Other/Unknown
Eval Date: 05-07-2018
Violations Found: No
Eval Type: Other, not routine, done by local agency
Eval Notes: RUR to change PE from 5804 to 5805
Eval Division: Orange County Environmental Health
Eval Program: HMRRP
Eval Source: CERS,

Eval General Type: Other/Unknown
Eval Date: 11-03-2015
Violations Found: No
Eval Type: Other, not routine, done by local agency
Eval Notes: Reviewed HMBEP submission package on eSubmit, DENIED. Request for resubmittal within 30 days
Eval Division: Orange County Environmental Health
Eval Program: HMRRP
Eval Source: CERS,

Eval General Type: Compliance Evaluation Inspection
Eval Date: 01-21-2021
Violations Found: Yes
Eval Type: Routine done by local agency
Eval Notes: Walked the facility with Sue Gonzales, EHS Manager. Verified ownership as PARKER HANNIFIN CORPORATION. The facility is a Non-RCRA Large Quantity Hazardous Waste Generator and a Small Quantity RCRA Hazardous Waste generator. The facility manufactures fuel valves for the aerospace industry and has waste streams including solids contaminated with oil, waste IPA from cleaning processes, waste fluids from testing, waste oil/fuel filters from recirculation systems, waste cleaning solutions, and sandblast media from the machine shop. Inspected Building A, Building B, Building C, outdoor areas, the hazardous waste storage area, the perimeter and the municipal trash. No hazardous materials were observed to be stored in the municipal trash. Hazardous waste was stored in containers that were in good condition and stored closed. Hazardous waste manifests were reviewed and waste generator logs were reviewed to confirm the generator status. Employee training records were [Truncated]
Eval Division: Orange County Environmental Health
Eval Program: HW
Eval Source: CERS,

Eval General Type: Other/Unknown
Eval Date: 02-17-2021
Violations Found: No
Eval Type: Other, not routine, done by local agency
Eval Notes: Reviewed a copy of hazardous waste manifest 015213437FLE dated 2/12/2021 documenting the removal of the waste Jet A which was accumulating for greater than 90 days. Violation I125 was observed to be corrected. A photograph showing two containers of waste Brayco which were labeled with hazardous waste labels containing all required elements. Violation I400 was observed to be corrected. No further corrective action required. A copy of this report was sent to susan.gonzalez@parker.com.
Eval Division: Orange County Environmental Health

Map ID
Direction
Distance
Elevation

MAP FINDINGS

Site

Database(s)

EDR ID Number
EPA ID Number

BERTEA CORP LOGISTICS DIV (Continued)

S105936719

Eval Program: HW
Eval Source: CERS,

Eval General Type: Other/Unknown
Eval Date: 03-14-2016
Violations Found: No
Eval Type: Other, not routine, done by local agency
Eval Notes: Received APST list. Area 1 (South side of Bldg B) ST-11 MIL-PRF-680 8,200 gal O/W1 Various Oils 165 gal Area 2 (H2 Room of Bldg B) TT-12 MIL-PRF-680 840 gal TT-6 MIL-PRF-680 1,440 gal TT-7 MIL-PRF-680 1,000 gal TT-8 MIL-PRF-680 350 gal TT-9 MIL-PRF-680 750 gal Area 3 (Raw Material and Haz Waste Storage Area) CC-1 Various drums of oil 1,650 gal CC-2 Various drums of oil 1,650 gal Area 4 (Tank Farm in Bldg C Canopy) ST-1 Jet Fuel 5,300 gal ST-2 Jet Fuel 5,300 gal ST-3 MIL-PRF-680 Paraffinic Hydrocarbon 9,850 gal Area 5 (Remaining Containment Area Bldg C Canopy) ALT-1 Jet Fuel 1,710 gal ST-4 MIL-PRF-680 750 gal Fuel Contamination System MIL-PRF-680 775 gal ST-7 Jet Fuel 1,710 gal Fuel High Flow System 2 MIL-PRF-680 1,440 gal Fuel High Flow System 3 MIL-PRF-680 1,440 gal Fuel Hot Tank 1 MIL-PRF-680 500 gal Fuel Cold Tank 1 MIL-PRF-680 500 gal Fuel Cold Tank 2 MIL-PRF-680 500 gal PT-4 MIL-PRF-680 55 gal ST-8 MIL-PRF-680 400 [Truncated]

Eval Division: Orange County Environmental Health
Eval Program: APSA
Eval Source: CERS,

Eval General Type: Other/Unknown
Eval Date: 04-06-2015
Violations Found: No
Eval Type: Other, not routine, done by local agency
Eval Notes: INSPECTOR COMMENTS This facility has electronically submitted the Hazardous Materials Disclosure and Business Emergency to the eSubmit Portal on 1-2-2015. Violation I292 = CORRECTED Hazardous Materials Business plan has been submitted electronically. Violation I169 - CORRECTED Hazardous Materials Inventory Disclosure submitted electronically. This Agency will review the disclosure and inform the business of Approval or Declination with corrections. _

Eval Division: Orange County Environmental Health
Eval Program: HMRRP
Eval Source: CERS,

Eval General Type: Other/Unknown
Eval Date: 04-11-2016
Violations Found: No
Eval Type: Other, not routine, done by local agency
Eval Notes: Accepted 2016 submission, pending on site inspection.

Eval Division: Orange County Environmental Health
Eval Program: HMRRP
Eval Source: CERS,

Eval General Type: Compliance Evaluation Inspection
Eval Date: 07-21-2022
Violations Found: No
Eval Type: Routine done by local agency
Eval Notes: On site to conduct a routine aboveground petroleum storage act (APSA) inspection. Consent to enter and inspect granted by Susan Gonzales, EHS Manager. Facility has the following petroleum storage containers

Map ID
Direction
Distance
Elevation

MAP FINDINGS

Site

Database(s)

EDR ID Number
EPA ID Number

BERTEA CORP LOGISTICS DIV (Continued)

S105936719

and tanks on site regulated under APSA: - 8,700-gal Breakthrough Oil (ST-11); 165-gal various oils (O/W1); 840-gal Breakthrough Oil (ST-12); 1,440-gal Breakthrough Oil (TT-6); 1,000-gal Breakthrough Oil (TT-7); 350-gal Breakthrough Oil (TT-8); 750-gal Breakthrough Oil (TT-9); 1,650-gal various oils cont. raw materials (CC-1); 1,650-gal various oils cont. waste (CC-2); 55-gal Breakthrough Oil (Pump 187); 5,000-gal Jet Fuel (ST-1); 5,000-gal Jet Fuel (ST-2); 10,000-gal Breakthrough Oil (ST-3); 1,750-gal Jet Fuel (ALT-1); 750-gal Belowgrade Breakthrough Oil (ST-4); 775-gal Breakthrough Oil (TT-16); 1,750-gal Jet Fuel (ST-7); 1,440-gal Breakthrough Oil (TT-2); 1,440-gal Breakthrough Oil (TT-1); 165-gal various oils (O/W2); 2,000-gal Jet Fuel (TT1V, TT2V); 75-gal Jet Fuel (TT14); 1,250

Eval Division: Orange County Environmental Health
Eval Program: APSA
Eval Source: CERS,

Eval General Type: Compliance Evaluation Inspection
Eval Date: 07-21-2022
Violations Found: No
Eval Type: Routine done by local agency

Eval Notes: On site to conduct a routine hazardous waste inspection. Consent to enter and inspect granted by Susan Gonzales, EHS Manager. Walked throughout the facility and inspected hazardous waste storage areas. Verified number of onsite employees as 464. The facility is a small quantity generator of the following hazardous waste(s): - Product Debris - Rinse Water (contains Alodine) - Used Oil - Used Oil Filters - Waste Alcohol - Flammables - Corrosives Manifests were available and reviewed. Last pickup was on 06/27/22, by Industrial Waste Utilization, Inc. Emergency response plan was posted. No hazardous wastes observed in municipal trash areas Emailed a copy of this report to susan.gonzales@parker.com.

Eval Division: Orange County Environmental Health
Eval Program: HW
Eval Source: CERS,

Eval General Type: Other/Unknown
Eval Date: 07-24-2018
Violations Found: No
Eval Type: Other, not routine, done by local agency

Eval Notes: Facility corrected the California Environmental Reporting System (CERS) submittals for 16702 Von Karman Avenue, Irvine, Ca. Based on a review of CERS, the facility has corrected the previous violations #1169 and 1632. The site is in compliance.

Eval Division: Orange County Environmental Health
Eval Program: HMRRP
Eval Source: CERS,

Eval General Type: Other/Unknown
Eval Date: 10-23-2014
Violations Found: Yes
Eval Type: Other, not routine, done by local agency

Eval Notes: Orange County Environmental Health as the Certified Unified Program Agency (OC CUPA) is the administrating agency for the Hazardous Materials Disclosure and Business Emergency Plan programs (HMD/BEP) previously administered by the Orange County Fire Authority. During the months of August and December of 2013, the OC CUPA sent out letters to regulated businesses requesting them to electronically

MAP FINDINGS

BERTEA CORP LOGISTICS DIV (Continued)

S105936719

submit their HMD/BEP forms. Electronic submission of these forms is a legal requirement. Failure to submit HMD/BEP forms is in violation of the California Health & Safety Code Chapter 6.95. According to our records there is no electronic submission for this facility. Please go to www.esubmit.ocgov.com to request a username and password and submit your HMD/BEP forms within the next 30 days. Businesses may also submit forms via the California Environmental Reporting System. Please verify that all owner information that is prepopulated on the E-Submit Portal is still [Truncated]

Eval Division: Orange County Environmental Health
 Eval Program: HMRRP
 Eval Source: CERS,

Eval General Type: Compliance Evaluation Inspection
 Eval Date: 10-23-2015
 Violations Found: No
 Eval Type: Routine done by local agency
 Eval Notes:

On site to conduct routine APST inspection. Inspected facility with David Marzullo. Consent to inspect and take photos was given. Total Oil Capacity reported: 47,140 gallons (largest single tank 9,850 gallons). Reviewed Spill Prevention Control and Countermeasure (SPCC) Plan: January 2015. Contained all applicable elements per Code of Federal Regulations, Title 40, Part 112 (40CFR112). SPCC Plan must be reviewed and certified every 5 years. The following items were verified during the inspection: Management Approval: 1/26/15 Barbara Blair PE Certification 1/25/2015 Glenn Mayer Training records regarding SPCC and spill cleanup Inspection Logs: Monthly AST Inspection Sheet Reviewed logs. Emergency Contact List verified Operating Procedures verified Site is secured by fences and security cameras. Title V requirements verified Verified facility and campus map with list of sites, flow directions and legend Operators maintain maintenance logs Adequate and [Truncated]

Eval Division: Orange County Environmental Health
 Eval Program: APSA
 Eval Source: CERS,

Eval General Type: Compliance Evaluation Inspection
 Eval Date: 10-23-2015
 Violations Found: No
 Eval Type: Routine done by local agency
 Eval Notes:

On site to conduct routine inspection. Inspected facility with David Marzullo. Consent to inspect and take photos was given. Review rejected HMBEP comments and resubmit with changes. Verified chemicals on site were consistent with the current HMBEP submission. Verified employee training plan and tracking log. Genesus training system. No violations observed on this date.

Eval Division: Orange County Environmental Health
 Eval Program: HMRRP
 Eval Source: CERS,

Eval General Type: Compliance Evaluation Inspection
 Eval Date: 01-21-2021
 Violations Found: Yes
 Eval Type: Routine done by local agency
 Eval Notes:

On site for routine Aboveground Petroleum Storage Tank (APST) inspection. Consent to enter and inspect was given by Sue Gonazles, EHS Manager. The facility has the following petroleum storage

Map ID
Direction
Distance
Elevation

MAP FINDINGS

Site

Database(s)

EDR ID Number
EPA ID Number

BERTEA CORP LOGISTICS DIV (Continued)

S105936719

capacity: - 10,000 gallon Single Walled(SW) Aboveground Storage Tank(AST)- Breakthrough - 8,700 gallon SW AST- Breakthrough - (3) 1,440 gallon SW AST- Breakthrough - 1,000 gallon SW AST- Breakthrough - 840 gallon SW AST- Breakthrough - (3) 750 gallon SW AST- Breakthrough - 350 gallon SW AST- Breakthrough - (2) 5,000 gallon SW AST- Jet A - (2) 1,750 gallon SW AST- Jet A - 70 gallon Portable AST- Jet A - (2) 1,000 gallon SW AST- Empty - (2) 1,650 gallon Storage Areas containing 55 gallon drums - (2) 165 gallon Oil/Water Separators - (3) 350-465 gallons Oil in Transformers - 55 gallon- DW AST Hydraulic Oil Total petroleum storage for the facility= 46,295 gallons The facility is regulated as a Non-Qualified facility. The Spill Prevention Control and [Truncated]

Eval Division: Orange County Environmental Health
Eval Program: APSA
Eval Source: CERS,

Eval General Type: Compliance Evaluation Inspection
Eval Date: 03-24-2016
Violations Found: Yes
Eval Type: Routine done by local agency

Eval Notes: Onsite to conduct a routine hazardous waste inspection. Consent to inspect was granted by Dave Marzullo, Division EHS Leader. Consent to take photos was denied. Denelle Rozell, Fac. Spec. Sr. was also present during this inspection. The following were observed: Building B 30-gallon drum of Alodine, physical state was not indicated on the hazardous waste label 30-gallon drum of Turco 30-gallon drum of oily water Building A (Maintenance Department) 30-gallon drum of used filters 55-gallon drum of used oil 55-gallon drum of oily water w/ cleaner 55-gallon drum of oily waster w/ coolant 55-gallon drum of oily water w/ cleaner, hazardous property was not indicated on the hazardous waste label 55-gallon drum of oily water, hazardous property was not indicated on the hazardous waste 55-gallon drum of IPA 2 x 55-gallon drums of production debris, hazardous property was not indicated on the hazardous waste label Except where noted above, the waste containers [Truncated]

Eval Division: Orange County Environmental Health
Eval Program: HW
Eval Source: CERS,

Eval General Type: Other/Unknown
Eval Date: 04-04-2018
Violations Found: No
Eval Type: Other, not routine, done by local agency

Eval Notes: George Aguilar of Tankology called to check if a monitor cert is needed for the system. He stated that this site has 3 Ronan monitoring panels with sensors since the tanks cannot be visually inspected. Hi George, Thank you for calling in to ask about the UST or AST at 16666 Von Karman Ave, Irvine, CA 92606. This is what we have listed as part of the ASTs under the SPCC plan as of 2016: If the tanks are part of the SPCC plan, it is likely that they are not underground storage tanks because they must be one or the other. ASTs totaling above 10,000 gallons on-site must be monitored; however, this Agency does not attend AST system testing. USTs are defined as being substantially beneath the surface of the ground, meaning that at least 10% of the underground tank system volume, including the volume of any connected piping, is below the ground surface or enclosed below earthen materials.

Map ID
Direction
Distance
Elevation

MAP FINDINGS

Site

Database(s)

EDR ID Number
EPA ID Number

BERTEA CORP LOGISTICS DIV (Continued)

S105936719

Eval Division: Orange County Environmental Health
Eval Program: APSA
Eval Source: CERS,

Eval General Type: Compliance Evaluation Inspection
Eval Date: 04-11-2000
Violations Found: No
Eval Type: Industrial Storm Water Compliance Evaluation
Eval Notes: - Needs to update SWPPP (Send Sample SWPPP.) - Outside of facility is clean. The company is in the middle of a move. There is some materials that are stored outside but they are covered by a tarp.

Eval Division: Water Boards
Eval Program: INDSTW
Eval Source: SMARTS,

Eval General Type: Compliance Evaluation Inspection
Eval Date: 07-21-2022
Violations Found: No
Eval Type: Routine done by local agency
Eval Notes: On site to conduct a routine hazardous materials inspection. Consent to enter and inspect granted by Susan Gonzales, EHS Manager. The hazardous materials observed in quantities that exceed the required disclosure thresholds match the chemicals disclosed in the facility's most recently submitted business plan. The facility is responsible for identifying all hazardous materials, including hazardous wastes, whose quantities exceed the disclosure thresholds (55 gallons liquid; 500 lbs solid; 200 cu.ft. flammable gas; and 1,000 cu.ft. non-flammable gas). If there is a change in the type or 100% increase in the amount of chemicals that are maintained on site, please submit revised documents (electronically) within 30 days of the change. Hazardous Materials Business Plan can be submitted via the California Environmental Reporting System (CERS) at <http://cers.calepa.ca.gov/>. Emailed a copy of this report to susan.gonzales@parker.com.

Eval Division: Orange County Environmental Health
Eval Program: HMRRP
Eval Source: CERS,

Eval General Type: Compliance Evaluation Inspection
Eval Date: 04-30-2018
Violations Found: Yes
Eval Type: Routine done by local agency
Eval Notes: Walked through the facility and around the perimeter. Checked the dumpsters and trash cans at the site. Observed the following hazardous wastes: - Hazardous Waste Production Debris, (2) 55-gallon drums - Waste Isopropyl Alcohol, (1) 55-gallon drum - Waste Brayco, (2) 55-gallon drums - Waste Breakthrough, MIL-PRF-680, (1) 55-gallon drum - Waste Oil, (1) 55-gallon drum - Waste-Oil and Water, (2) 55 gallon drum - Mop Water, (1) 55-gallon drum - Waste Aviation Jet Fuel, (1) 55-gallon drum - Waste Skydrol, (1) 55 gallon drum - Universal Wastes-Fluorescent tubes, (3) boxes Emergency Response Contingency Plans are posted in work areas.

Eval Division: Orange County Environmental Health
Eval Program: HW
Eval Source: CERS,

Eval General Type: Compliance Evaluation Inspection
Eval Date: 04-30-2018

Map ID
Direction
Distance
Elevation

MAP FINDINGS

Site

Database(s)

EDR ID Number
EPA ID Number

BERTEA CORP LOGISTICS DIV (Continued)

S105936719

Violations Found: Yes
Eval Type: Routine done by local agency
Eval Notes: Walked through the facility and around the perimeter. Observed the following hazardous materials: - Hazardous Waste Production Debris, (2) 55-gallon drums - Isopropyl Alcohol, (2) 55-gallon drums - Waste Isopropyl Alcohol, (1) 55-gallon drum - Waste Brayco, (2) 55-gallon drums - Waste Breakthrough, MIL-PRF-680, (1) 55-gallon drum - Waste Oil, (1) 55-gallon drum - Waste-Oil and Water, (2) 55 gallon drum - Mop Water, (1) 55-gallon drum - Waste Aviation Jet Fuel, (1) 55-gallon drum - Hydrogen, (1) 336 cft cylinder - Nitrogen, (3) 336 cft, (1) 100 cft, and (2) 230 cft cylinders and 3,000 cft aboveground tank/dewar - Oxygen, (1) 200 cft and (1) 100 cft - Argon, (3) 336 cft - Nitrogen/Oxygen, (2) 148 cft and (7) 145 cft cylinders - Helium, (3) 292 cft - Propane, (9) 33.5 pound cylinders and additional cylinders throughout the facility = 500 pounds - Sunnen Honing Oil, (1) 55-gallon drum - Waste Skydrol, (1) 55 gallon drum - Rayco 950, (1) 55-gallon drum - [Truncated]

Eval Division: Orange County Environmental Health
Eval Program: HMRRP
Eval Source: CERS,

Eval General Type: Compliance Evaluation Inspection
Eval Date: 05-23-2003
Violations Found: No

Eval Type: Industrial Storm Water Compliance Evaluation
Eval Notes: On May 27, 2003 Regional Board staff with the accompaniment of Erin Alvarez of the City of Irvine conducted a routine compliance inspection at the above referenced facility. Staff met with David Marzullo the facility's Operations Team Leader. The facility's SWPPP was reviewed and found to be compliant with all applicable requirements, as was the Storm Water Monitoring Plan and employee training program. Housekeeping around the exterior of the facility was well maintained. No violations were observed.

Eval Division: Water Boards
Eval Program: INDSTW
Eval Source: SMARTS,

Enforcement Action:

Site ID: 414633
Site Name: PARKER HANNIFIN CORPORATION
Site Address: 16666 VON KARMAN AVE
Site City: IRVINE
Site Zip: 92606
Enf Action Date: 07-15-2005
Enf Action Type: Industrial Storm Water Enforcement
Enf Action Description: Industrial Storm Water Enforcement
Enf Action Notes: Failure to submit 04-05 Annual Report by 7/1/05.
Enf Action Division: Water Boards
Enf Action Program: INDSTW
Enf Action Source: SMARTS,

Site ID: 414633
Site Name: PARKER HANNIFIN CORPORATION
Site Address: 16666 VON KARMAN AVE
Site City: IRVINE
Site Zip: 92606
Enf Action Date: 09-09-2015

Map ID
Direction
Distance
Elevation

MAP FINDINGS

Site

Database(s)

EDR ID Number
EPA ID Number

BERTEA CORP LOGISTICS DIV (Continued)

S105936719

Enf Action Type: Notice of Non-Compliance for Non-Filers
Enf Action Description: Notice of Non-Compliance for Non-Filers
Enf Action Notes: Failure to recertify permit coverage under IGP 2014-0057-DWQ
Enf Action Division: Water Boards
Enf Action Program: INDSTW
Enf Action Source: SMARTS,

Site ID: 414633
Site Name: PARKER HANNIFIN CORPORATION
Site Address: 16666 VON KARMAN AVE
Site City: IRVINE
Site Zip: 92606
Enf Action Date: 08-01-2011
Enf Action Type: Industrial Storm Water Enforcement
Enf Action Description: Industrial Storm Water Enforcement
Enf Action Notes: Failure to submit 2010-2011 Annual Report by July 1, 2011 due date.
Enf Action Division: Water Boards
Enf Action Program: INDSTW
Enf Action Source: SMARTS,

Site ID: 414633
Site Name: PARKER HANNIFIN CORPORATION
Site Address: 16666 VON KARMAN AVE
Site City: IRVINE
Site Zip: 92606
Enf Action Date: 08-30-2011
Enf Action Type: Industrial Storm Water Enforcement
Enf Action Description: Industrial Storm Water Enforcement
Enf Action Notes: Failure to submit 2010-2011 Annual Report by July 1, 2011 due date.
SECOND NOTICE
Enf Action Division: Water Boards
Enf Action Program: INDSTW
Enf Action Source: SMARTS,

Coordinates:
Site ID: 414633
Facility Name: PARKER HANNIFIN CORPORATION
Env Int Type Code: APSA
Program ID: 10517605
Coord Name: Not reported
Ref Point Type Desc: Center of a facility or station.,
Latitude: 33.696400
Longitude: -117.833840

Affiliation:
Affiliation Type Desc: CUPA District
Entity Name: Orange County Env Health
Entity Title: Not reported
Affiliation Address: 1241 East Dyer RoadSuite 120
Affiliation City: Santa Ana
Affiliation State: CA
Affiliation Country: Not reported
Affiliation Zip: 92705-5611
Affiliation Phone: (714) 433-6406,

Affiliation Type Desc: Legal Owner

Map ID
Direction
Distance
Elevation

MAP FINDINGS

Site

Database(s)

EDR ID Number
EPA ID Number

BERTEA CORP LOGISTICS DIV (Continued)

S105936719

Entity Name: Parker Hannifin Corporation
Entity Title: Not reported
Affiliation Address: 16666 VON KARMAN AVE
Affiliation City: IRVINE
Affiliation State: CA
Affiliation Country: United States
Affiliation Zip: 92606
Affiliation Phone: (949) 833-3000,

Affiliation Type Desc: Operator
Entity Name: Parker Hannifin Corporation
Entity Title: Not reported
Affiliation Address: Not reported
Affiliation City: Not reported
Affiliation State: Not reported
Affiliation Country: Not reported
Affiliation Zip: Not reported
Affiliation Phone: (949) 833-3000,

Affiliation Type Desc: Parent Corporation
Entity Name: Parker Hannifin Corporation
Entity Title: Not reported
Affiliation Address: Not reported
Affiliation City: Not reported
Affiliation State: Not reported
Affiliation Country: Not reported
Affiliation Zip: Not reported
Affiliation Phone: ,

Affiliation Type Desc: Document Preparer
Entity Name: Susan Gonzales
Entity Title: Not reported
Affiliation Address: Not reported
Affiliation City: Not reported
Affiliation State: Not reported
Affiliation Country: Not reported
Affiliation Zip: Not reported
Affiliation Phone: ,

Affiliation Type Desc: Environmental Contact
Entity Name: Susan Gonzales
Entity Title: Not reported
Affiliation Address: 16666 Von Karman Ave
Affiliation City: Irvine
Affiliation State: CA
Affiliation Country: Not reported
Affiliation Zip: 92606
Affiliation Phone: ,

Affiliation Type Desc: Facility Mailing Address
Entity Name: Mailing Address
Entity Title: Not reported
Affiliation Address: 16666 VON KARMAN AVE
Affiliation City: IRVINE
Affiliation State: CA
Affiliation Country: Not reported
Affiliation Zip: 92606

Map ID
Direction
Distance
Elevation

MAP FINDINGS

Site

Database(s)

EDR ID Number
EPA ID Number

BERTEA CORP LOGISTICS DIV (Continued)

S105936719

Affiliation Phone: ,
Affiliation Type Desc: Identification Signer
Entity Name: Susan Gonzales
Entity Title: EHS Manager
Affiliation Address: Not reported
Affiliation City: Not reported
Affiliation State: Not reported
Affiliation Country: Not reported
Affiliation Zip: Not reported
Affiliation Phone: ,

Affiliation Type Desc: Owner/Operator
Entity Name: Parker Hannifin Corp
Entity Title: Operator
Affiliation Address: 16666 Von Karman Ave
Affiliation City: Irvine
Affiliation State: CA
Affiliation Country: Not reported
Affiliation Zip: 92606
Affiliation Phone: ,

Name: PARKER HANNIFIN CORPORATION
Address: 16666 VON KARMAN AVE
City,State,Zip: IRVINE, CA 92606
Site ID: 414633
CERS ID: 10517605
CERS Description: Chemical Storage Facilities

Violations:
Site ID: 414633
Site Name: PARKER HANNIFIN CORPORATION
Violation Date: 04-30-2018
Citation: 22 CCR 12 66262.34(f) - California Code of Regulations, Title 22, Chapter 12, Section(s) 66262.34(f)
Violation Description: Failure to properly label hazardous waste accumulation containers and portable tanks with the following requirements: "Hazardous Waste", name and address of the generator, physical and chemical characteristics of the Hazardous Waste, and starting accumulation date.
Violation Notes: Returned to compliance on 04/30/2018. One drum of waste oil was not labeled, during the inspection this was completed. All hazardous waste containers shall be marked with the following information: 1) the words Hazardous Waste ; 2) name and address of generator; 3) hazardous properties; 4) physical state; 5) composition (contents); 6) accumulation start date. Please make sure to immediately label the containers and ensure that all containers are marked with all the required information. If the containers have been on site longer than 180 days, immediately contact a licensed hazardous waste hauler to dispose of this waste under manifest.
Violation Division: Orange County Environmental Health
Violation Program: HW
Violation Source: CERS,
Site ID: 414633
Site Name: PARKER HANNIFIN CORPORATION
Violation Date: 04-30-2018

Map ID
Direction
Distance
Elevation

MAP FINDINGS

Site

Database(s)

EDR ID Number
EPA ID Number

BERTEA CORP LOGISTICS DIV (Continued)

S105936719

Citation: HSC 6.95 25508(a)(1) - California Health and Safety Code, Chapter 6.95, Section(s) 25508(a)(1)

Violation Description: Failure to complete and electronically submit hazardous material inventory information for all reportable hazardous materials on site at or above reportable quantities.

Violation Notes: Returned to compliance on 05/25/2018. The facility has not submitted a complete and up-to-date Hazardous Materials Inventory Chemical Description page to include correct location areas for the chemicals (waste and pure isopropyl alcohol and waste skydrol) and add the following chemicals as compressed gases; helium, nitrogen, oxygen, argon, and hydrogen, and chemical PA HD 250. SEE COMMENT IN CERS Complete and submit the Hazardous Materials Inventory Chemical Description page for all materials listed above electronically in the California Environmental Reporting System (CERS).

Violation Division: Orange County Environmental Health
Violation Program: HMRRP
Violation Source: CERS,

Site ID: 414633
Site Name: PARKER HANNIFIN CORPORATION
Violation Date: 08-15-2015
Citation: 2014-0057-DWQ - Industrial General Permit
Violation Description: SW - Failure to Obtain Permit
Violation Notes: Failure to recertify permit coverage under IGP 2014-0057-DWQ
Violation Division: Water Boards
Violation Program: INDSTW
Violation Source: SMARTS,

Site ID: 414633
Site Name: PARKER HANNIFIN CORPORATION
Violation Date: 01-21-2021
Citation: HSC 6.67 25270.4.5 (a) - California Health and Safety Code, Chapter 6.67, Section(s) 25270.4.5 (a)

Violation Description: Failure to amend the SPCC Plan within 6 months: 1. When the facility has had a change in design, construction, operation, or maintenance which affects the facility's discharge potential. AND/OR 2. To include more effective proven technology at the time of the 5-year SPCC Plan review and evaluation.

Violation Notes: Returned to compliance on 03/15/2021. The facility failed to make an amendment for the 55 gallon hydraulic oil AST named Pump Station #187. Correction action: Within 60 days, have a professional engineer certify the technical amendment for the Pump Station #187. Include all required elements in the SPCC plan, tank inventory, and facility diagram. Provide a copy of the plan with the technical amendment to this Agency as documentation.

Violation Division: Orange County Environmental Health
Violation Program: APSA
Violation Source: CERS,

Site ID: 414633
Site Name: PARKER HANNIFIN CORPORATION
Violation Date: 01-21-2021
Citation: HSC 6.5 25201 - California Health and Safety Code, Chapter 6.5, Section(s) 25201

Violation Description: Failure to obtain a permit or grant of interim status after generator has accumulated hazardous waste on-site for longer than 90 days.

Violation Notes: Returned to compliance on 02/17/2021. In the FMU Lab in Building A,

Map ID
Direction
Distance
Elevation

MAP FINDINGS

Site

Database(s)

EDR ID Number
EPA ID Number

BERTEA CORP LOGISTICS DIV (Continued)

S105936719

two 1 gallon containers of waste Jet A fuel were labeled with an accumulation start date of 8/1/2019 and 9/7/2019. Corrective action: Contact a registered hazardous waste hauler to have the waste Jet A fuel removed and within 60 days provide a copy of the hazardous waste manifest to this Agency as documentation of the waste removal.

Violation Division: Orange County Environmental Health
Violation Program: HW
Violation Source: CERS,

Site ID: 414633
Site Name: PARKER HANNIFIN CORPORATION
Violation Date: 01-21-2021
Citation: 22 CCR 12 66262.34(f) - California Code of Regulations, Title 22, Chapter 12, Section(s) 66262.34(f)

Violation Description: Failure to properly label hazardous waste accumulation containers and portable tanks with the following requirements: "Hazardous Waste", name and address of the generator, physical and chemical characteristics of the Hazardous Waste, and starting accumulation date.

Violation Notes: Returned to compliance on 02/17/2021. In the FMU Lab in Building A, a one gallon container of waste Brayco 922 was observed to be missing the accumulation start date. Corrective action: Within 30 days provide documentation, in the form of a photograph, of the one gallon container labeled with the accumulation start date.

Violation Division: Orange County Environmental Health
Violation Program: HW
Violation Source: CERS,

Site ID: 414633
Site Name: PARKER HANNIFIN CORPORATION
Violation Date: 10-23-2014
Citation: HSC 6.95 25508(d) - California Health and Safety Code, Chapter 6.95, Section(s) 25508(d)

Violation Description: Failure to complete and/or electronically submit a business plan when storing/handling a hazardous material at or above reportable quantities.

Violation Notes: Returned to compliance on 04/06/2015.

Violation Division: Orange County Environmental Health
Violation Program: HMRRP
Violation Source: CERS,

Site ID: 414633
Site Name: PARKER HANNIFIN CORPORATION
Violation Date: 07-02-2011
Citation: 2014-0057-DWQ - Industrial General Permit
Violation Description: SW - Late Report
Violation Notes: Failure to submit 2010-2011 Annual Report by July 1, 2011 due date.
Violation Division: Water Boards
Violation Program: INDSTW
Violation Source: SMARTS,

Site ID: 414633
Site Name: PARKER HANNIFIN CORPORATION
Violation Date: 04-30-2018
Citation: HSC 6.95 25508(a)(1) - California Health and Safety Code, Chapter 6.95, Section(s) 25508(a)(1)

Violation Description: Failure to complete and electronically submit a site map with all

Map ID
Direction
Distance
Elevation

MAP FINDINGS

Site

Database(s)

EDR ID Number
EPA ID Number

BERTEA CORP LOGISTICS DIV (Continued)

S105936719

Violation Notes: required content.
Returned to compliance on 05/25/2018. The annotated site map submitted does not include the locations of the hazardous materials and wastes all throughout the site. Revise the annotated Site Map to include all required content and submit electronically in the California Environmental Reporting System (CERS).
Violation Division: Orange County Environmental Health
Violation Program: HMRRP
Violation Source: CERS,

Site ID: 414633
Site Name: PARKER HANNIFIN CORPORATION
Violation Date: 10-23-2014
Citation: HSC 6.95 25508(a)(1) - California Health and Safety Code, Chapter 6.95, Section(s) 25508(a)(1)
Violation Description: Failure to complete and electronically submit hazardous material inventory information for all reportable hazardous materials on site at or above reportable quantities.

Violation Notes: Returned to compliance on 04/06/2015.
Violation Division: Orange County Environmental Health
Violation Program: HMRRP
Violation Source: CERS,

Site ID: 414633
Site Name: PARKER HANNIFIN CORPORATION
Violation Date: 07-01-2005
Citation: 2014-0057-DWQ - Industrial General Permit
Violation Description: SW - Late Report
Violation Notes: Failure to submit 04-05 Annual Report by 7/1/05.
Violation Division: Water Boards
Violation Program: INDSTW
Violation Source: SMARTS,

Site ID: 414633
Site Name: PARKER HANNIFIN CORPORATION
Violation Date: 03-24-2016
Citation: 22 CCR 12 66262.34(f) - California Code of Regulations, Title 22, Chapter 12, Section(s) 66262.34(f)
Violation Description: Failure to properly label hazardous waste accumulation containers with the following requirements: "Hazardous Waste", name and address of the generator, physical and chemical characteristics of the Hazardous Waste, and starting accumulation date.

Violation Notes: Returned to compliance on 03/24/2016. Five waste containers were observed not adequately labeled. All of the labeling requirements were completed during this inspection. CORRECTED
Violation Division: Orange County Environmental Health
Violation Program: HW
Violation Source: CERS,

Evaluation:
Eval General Type: Compliance Evaluation Inspection
Eval Date: 01-21-2021
Violations Found: No
Eval Type: Routine done by local agency
Eval Notes: On site for routine hazardous materials and business emergency plan inspection. The inspection was conducted with Sue Gonzales, EHS Manager. Observed the facility and inspected hazardous materials

Map ID
Direction
Distance
Elevation

MAP FINDINGS

Site

Database(s)

EDR ID Number
EPA ID Number

BERTEA CORP LOGISTICS DIV (Continued)

S105936719

storage. The following materials were observed in amounts that meet or exceed the minimum volumes required for disclosure: - Coolant- 55 gallons - Isopropyl alcohol- 165 gallons - Propane- 96 gallons - Breakthrough Oil- 10,055 gallons - Brayco 882- 55 gallons - Liquid Nitrogen- 11,500 gallons - Jet A Fuel- 10,200 gallons - JP8 Fuel- 55 gallons - Compressed Nitrogen/Methane- 216 cubic feet - Compressed Hydrogen Gas- 200 cubic feet - Compressed Nitrogen/Oxygen- 1,800 cubic feet - Compressed Oxygen- 200 cubic feet - Compressed Nitrogen- 1,000 cubic feet - Compressed Air- 4,000 cubic feet - Ecomate- 220 gallons - GP Xtra- 55 gallons - Quinn Syn- 220 gallons - Brayco 783- 55 gallons - Rydlyme- 110 gallons - Brayco 922- 110 gallons - Royzo 950- 55
[Truncated]

Eval Division: Orange County Environmental Health
Eval Program: HMRRP
Eval Source: CERS,

Eval General Type: Other/Unknown
Eval Date: 03-05-2014

Violations Found: No
Eval Type: Other, not routine, done by local agency

Eval Notes: Received APST Facility Statement on 2/3/14. Total Facility Capacity: 29,000 gallons ST-1: Jet A 5,000 ST-2: Jet A 5,000 ST-3: MIL-PFR-680 Type II 9,000 ST-7: Jet A 1,600 ST-11: MIL-PFR-680 Type II 8,000

Eval Division: Orange County Environmental Health
Eval Program: APSA
Eval Source: CERS,

Eval General Type: Other/Unknown
Eval Date: 03-15-2021

Violations Found: No
Eval Type: Other, not routine, done by local agency

Eval Notes: Reviewed the amended Spill Prevention Control and Countermeasure plan. A technical amendment was provided and certified a Professional Engineer to account for TT-14, Pump Station 187. Violation I249 was observed to be corrected. No further corrective action required. A copy of this report was sent to susan.gonzales@parker.com.

Eval Division: Orange County Environmental Health
Eval Program: APSA
Eval Source: CERS,

Eval General Type: Other/Unknown
Eval Date: 03-22-2016

Violations Found: No
Eval Type: Other, not routine, done by local agency

Eval Notes: Not reported
Eval Division: Orange County Environmental Health
Eval Program: HW
Eval Source: CERS,

Eval General Type: Compliance Evaluation Inspection
Eval Date: 04-30-2018

Violations Found: No
Eval Type: Routine done by local agency

Eval Notes: The total capacity reported is 47,140 gallons, where the largest aboveground storage tank is 9,850 gallons. Reviewed the Spill Prevention Control and Countermeasure (SPCC) Plan dated January 2015. The plan is currently being updated and should be completed by the end

Map ID
Direction
Distance
Elevation

MAP FINDINGS

Site

Database(s)

EDR ID Number
EPA ID Number

BERTEA CORP LOGISTICS DIV (Continued)

S105936719

of the year. The SPCC plan must be reviewed and certified every 5 years. Verified all the required elements as described during the last site inspection performed on 10/23/15.

Eval Division: Orange County Environmental Health
Eval Program: APSA
Eval Source: CERS,

Eval General Type: Other/Unknown
Eval Date: 05-07-2018
Violations Found: No
Eval Type: Other, not routine, done by local agency
Eval Notes: RUR to change PE from 5804 to 5805
Eval Division: Orange County Environmental Health
Eval Program: HMRRP
Eval Source: CERS,

Eval General Type: Other/Unknown
Eval Date: 11-03-2015
Violations Found: No
Eval Type: Other, not routine, done by local agency
Eval Notes: Reviewed HMBEP submission package on eSubmit, DENIED. Request for resubmittal within 30 days

Eval Division: Orange County Environmental Health
Eval Program: HMRRP
Eval Source: CERS,

Eval General Type: Compliance Evaluation Inspection
Eval Date: 01-21-2021
Violations Found: Yes
Eval Type: Routine done by local agency
Eval Notes: Walked the facility with Sue Gonzales, EHS Manager. Verified ownership as PARKER HANNIFIN CORPORATION. The facility is a Non-RCRA Large Quantity Hazardous Waste Generator and a Small Quantity RCRA Hazardous Waste generator. The facility manufactures fuel valves for the aerospace industry and has waste streams including solids contaminated with oil, waste IPA from cleaning processes, waste fluids from testing, waste oil/fuel filters from recirculation systems, waste cleaning solutions, and sandblast media from the machine shop. Inspected Building A, Building B, Building C, outdoor areas, the hazardous waste storage area, the perimeter and the municipal trash. No hazardous materials were observed to be stored in the municipal trash. Hazardous waste was stored in containers that were in good condition and stored closed. Hazardous waste manifests were reviewed and waste generator logs were reviewed to confirm the generator status. Employee training records were [Truncated]

Eval Division: Orange County Environmental Health
Eval Program: HW
Eval Source: CERS,

Eval General Type: Other/Unknown
Eval Date: 02-17-2021
Violations Found: No
Eval Type: Other, not routine, done by local agency
Eval Notes: Reviewed a copy of hazardous waste manifest 015213437FLE dated 2/12/2021 documenting the removal of the waste Jet A which was accumulating for greater than 90 days. Violation I125 was observed to be corrected. A photograph showing two containers of waste Brayco

Map ID
Direction
Distance
Elevation

MAP FINDINGS

Site

Database(s)

EDR ID Number
EPA ID Number

BERTEA CORP LOGISTICS DIV (Continued)

S105936719

which were labeled with hazardous waste labels containing all required elements. Violation I400 was observed to be corrected. No further corrective action required. A copy of this report was sent to susan.gonzalez@parker.com.

Eval Division: Orange County Environmental Health
Eval Program: HW
Eval Source: CERS,

Eval General Type: Other/Unknown
Eval Date: 03-14-2016
Violations Found: No

Eval Type: Other, not routine, done by local agency

Eval Notes: Received APST list. Area 1 (South side of Bldg B) ST-11 MIL-PRF-680 8,200 gal O/W1 Various Oils 165 gal Area 2 (H2 Room of Bldg B) TT-12 MIL-PRF-680 840 gal TT-6 MIL-PRF-680 1,440 gal TT-7 MIL-PRF-680 1,000 gal TT-8 MIL-PRF-680 350 gal TT-9 MIL-PRF-680 750 gal Area 3 (Raw Material and Haz Waste Storage Area) CC-1 Various drums of oil 1,650 gal CC-2 Various drums of oil 1,650 gal Area 4 (Tank Farm in Bldg C Canopy) ST-1 Jet Fuel 5,300 gal ST-2 Jet Fuel 5,300 gal ST-3 MIL-PRF-680 Paraffinic Hydrocarbon 9,850 gal Area 5 (Remaining Containment Area Bldg C Canopy) ALT-1 Jet Fuel 1,710 gal ST-4 MIL-PRF-680 750 gal Fuel Contamination System MIL-PRF-680 775 gal ST-7 Jet Fuel 1,710 gal Fuel High Flow System 2 MIL-PRF-680 1,440 gal Fuel High Flow System 3 MIL-PRF-680 1,440 gal Fuel Hot Tank 1 MIL-PRF-680 500 gal Fuel Cold Tank 1 MIL-PRF-680 500 gal Fuel Cold Tank 2 MIL-PRF-680 500 gal PT-4 MIL-PRF-680 55 gal ST-8 MIL-PRF-680 400 [Truncated]

Eval Division: Orange County Environmental Health
Eval Program: APSA
Eval Source: CERS,

Eval General Type: Other/Unknown
Eval Date: 04-06-2015
Violations Found: No

Eval Type: Other, not routine, done by local agency

Eval Notes: INSPECTOR COMMENTS This facility has electronically submitted the Hazardous Materials Disclosure and Business Emergency to the eSubmit Portal on 1-2-2015. Violation I292 = CORRECTED Hazardous Materials Business plan has been submitted electronically. Violation I169 - CORRECTED Hazardous Materials Inventory Disclosure submitted electronically. This Agency will review the disclosure and inform the business of Approval or Declination with corrections. _

Eval Division: Orange County Environmental Health
Eval Program: HMRRP
Eval Source: CERS,

Eval General Type: Other/Unknown
Eval Date: 04-11-2016
Violations Found: No

Eval Type: Other, not routine, done by local agency

Eval Notes: Accepted 2016 submission, pending on site inspection.

Eval Division: Orange County Environmental Health
Eval Program: HMRRP
Eval Source: CERS,

Eval General Type: Compliance Evaluation Inspection
Eval Date: 07-21-2022

Map ID
Direction
Distance
Elevation

MAP FINDINGS

Site

Database(s)

EDR ID Number
EPA ID Number

BERTEA CORP LOGISTICS DIV (Continued)

S105936719

Violations Found: No
Eval Type: Routine done by local agency
Eval Notes: On site to conduct a routine aboveground petroleum storage act (APSA) inspection. Consent to enter and inspect granted by Susan Gonzales, EHS Manager. Facility has the following petroleum storage containers and tanks on site regulated under APSA: - 8,700-gal Breakthrough Oil (ST-11); 165-gal various oils (O/W1); 840-gal Breakthrough Oil (ST-12); 1,440-gal Breakthrough Oil (TT-6); 1,000-gal Breakthrough Oil (TT-7); 350-gal Breakthrough Oil (TT-8); 750-gal Breakthrough Oil (TT-9); 1,650-gal various oils cont. raw materials (CC-1); 1,650-gal various oils cont. waste (CC-2); 55-gal Breakthrough Oil (Pump 187); 5,000-gal Jet Fuel (ST-1); 5,000-gal Jet Fuel (ST-2); 10,000-gal Breakthrough Oil (ST-3); 1,750-gal Jet Fuel (ALT-1); 750-gal Belowgrade Breakthrough Oil (ST-4); 775-gal Breakthrough Oil (TT-16); 1,750-gal Jet Fuel (ST-7); 1,440-gal Breakthrough Oil (TT-2); 1,440-gal Breakthrough Oil (TT-1); 165-gal various oils (O/W2); 2,000-gal Jet Fuel (TT1V, TT2V); 75-gal Jet Fuel (TT14); 1,250

Eval Division: Orange County Environmental Health
Eval Program: APSA
Eval Source: CERS,

Eval General Type: Compliance Evaluation Inspection
Eval Date: 07-21-2022
Violations Found: No
Eval Type: Routine done by local agency
Eval Notes: On site to conduct a routine hazardous waste inspection. Consent to enter and inspect granted by Susan Gonzales, EHS Manager. Walked throughout the facility and inspected hazardous waste storage areas. Verified number of onsite employees as 464. The facility is a small quantity generator of the following hazardous waste(s): - Product Debris - Rinse Water (contains Alodine) - Used Oil - Used Oil Filters - Waste Alcohol - Flammables - Corrosives Manifests were available and reviewed. Last pickup was on 06/27/22, by Industrial Waste Utilization, Inc. Emergency response plan was posted. No hazardous wastes observed in municipal trash areas Emailed a copy of this report to susan.gonzales@parker.com.

Eval Division: Orange County Environmental Health
Eval Program: HW
Eval Source: CERS,

Eval General Type: Other/Unknown
Eval Date: 07-24-2018
Violations Found: No
Eval Type: Other, not routine, done by local agency
Eval Notes: Facility corrected the California Environmental Reporting System (CERS) submittals for 16702 Von Karman Avenue, Irvine, Ca. Based on a review of CERS, the facility has corrected the previous violations #1169 and I632. The site is in compliance.

Eval Division: Orange County Environmental Health
Eval Program: HMRRP
Eval Source: CERS,

Eval General Type: Other/Unknown
Eval Date: 10-23-2014
Violations Found: Yes
Eval Type: Other, not routine, done by local agency
Eval Notes: Orange County Environmental Health as the Certified Unified Program

Map ID
Direction
Distance
Elevation

MAP FINDINGS

Site

Database(s)

EDR ID Number
EPA ID Number

BERTEA CORP LOGISTICS DIV (Continued)

S105936719

Agency (OC CUPA) is the administrating agency for the Hazardous Materials Disclosure and Business Emergency Plan programs (HMD/BEP) previously administered by the Orange County Fire Authority. During the months of August and December of 2013, the OC CUPA sent out letters to regulated businesses requesting them to electronically submit their HMD/BEP forms. Electronic submission of these forms is a legal requirement. Failure to submit HMD/BEP forms is in violation of the California Health & Safety Code Chapter 6.95. According to our records there is no electronic submission for this facility. Please go to www.esubmit.ocgov.com to request a username and password and submit your HMD/BEP forms within the next 30 days. Businesses may also submit forms via the California Environmental Reporting System. Please verify that all owner information that is prepopulated on the E-Submit Portal is still [Truncated]

Eval Division: Orange County Environmental Health
Eval Program: HMRRP
Eval Source: CERS,

Eval General Type: Compliance Evaluation Inspection
Eval Date: 10-23-2015
Violations Found: No
Eval Type: Routine done by local agency

Eval Notes: On site to conduct routine APST inspection. Inspected facility with David Marzullo. Consent to inspect and take photos was given. Total Oil Capacity reported: 47,140 gallons (largest single tank 9,850 gallons). Reviewed Spill Prevention Control and Countermeasure (SPCC) Plan: January 2015. Contained all applicable elements per Code of Federal Regulations, Title 40, Part 112 (40CFR112). SPCC Plan must be reviewed and certified every 5 years. The following items were verified during the inspection: Management Approval: 1/26/15 Barbara Blair PE Certification 1/25/2015 Glenn Mayer Training records regarding SPCC and spill cleanup Inspection Logs: Monthly AST Inspection Sheet Reviewed logs. Emergency Contact List verified Operating Procedures verified Site is secured by fences and security cameras. Title V requirements verified Verified facility and campus map with list of sites, flow directions and legend Operators maintain maintenance logs Adequate and [Truncated]

Eval Division: Orange County Environmental Health
Eval Program: APSA
Eval Source: CERS,

Eval General Type: Compliance Evaluation Inspection
Eval Date: 10-23-2015
Violations Found: No
Eval Type: Routine done by local agency

Eval Notes: On site to conduct routine inspection. Inspected facility with David Marzullo. Consent to inspect and take photos was given. Review rejected HMBEP comments and resubmit with changes. Verified chemicals on site were consistent with the current HMBEP submission. Verified employee training plan and tracking log. Genesis training system. No violations observed on this date.

Eval Division: Orange County Environmental Health
Eval Program: HMRRP
Eval Source: CERS,

Eval General Type: Compliance Evaluation Inspection
Eval Date: 01-21-2021

Map ID
Direction
Distance
Elevation

MAP FINDINGS

Site

Database(s)

EDR ID Number
EPA ID Number

BERTEA CORP LOGISTICS DIV (Continued)

S105936719

Violations Found: Yes
Eval Type: Routine done by local agency
Eval Notes: On site for routine Aboveground Petroleum Storage Tank (APST) inspection. Consent to enter and inspect was given by Sue Gonazles, EHS Manager. The facility has the following petroleum storage capacity: - 10,000 gallon Single Walled(SW) Aboveground Storage Tank(AST)- Breakthrough - 8,700 gallon SW AST- Breakthrough - (3) 1,440 gallon SW AST- Breakthrough - 1,000 gallon SW AST- Breakthrough - 840 gallon SW AST- Breakthrough - (3) 750 gallon SW AST- Breakthrough - 350 gallon SW AST- Breakthrough - (2) 5,000 gallon SW AST- Jet A - (2) 1,750 gallon SW AST- Jet A - 70 gallon Portable AST- Jet A - (2) 1,000 gallon SW AST- Empty - (2) 1,650 gallon Storage Areas containing 55 gallon drums - (2) 165 gallon Oil/Water Separators - (3) 350-465 gallons Oil in Transformers - 55 gallon- DW AST Hydraulic Oil Total petroleum storage for the facility= 46,295 gallons The facility is regulated as a Non-Qualified facility. The Spill Prevention Control and [Truncated]

Eval Division: Orange County Environmental Health
Eval Program: APSA
Eval Source: CERS,

Eval General Type: Compliance Evaluation Inspection
Eval Date: 03-24-2016
Violations Found: Yes
Eval Type: Routine done by local agency
Eval Notes: Onsite to conduct a routine hazardous waste inspection. Consent to inspect was granted by Dave Marzullo, Division EHS Leader. Consent to take photos was denied. Denelle Rozell, Fac. Spec. Sr. was also present during this inspection. The following were observed: Building B 30-gallon drum of Alodine, physical state was not indicated on the hazardous waste label 30-gallon drum of Turco 30-gallon drum of oily water Building A (Maintenance Department) 30-gallon drum of used filters 55-gallon drum of used oil 55-gallon drum of oily water w/ cleaner 55-gallon drum of oily waster w/ coolant 55-gallon drum of oily water w/ cleaner, hazardous property was not indicated on the hazardous waste label 55-gallon drum of oily water, hazardous property was not indicated on the hazardous waste 55-gallon drum of IPA 2 x 55-gallon drums of production debris, hazardous property was not indicated on the hazardous waste label Except where noted above, the waste containers [Truncated]

Eval Division: Orange County Environmental Health
Eval Program: HW
Eval Source: CERS,

Eval General Type: Other/Unknown
Eval Date: 04-04-2018
Violations Found: No
Eval Type: Other, not routine, done by local agency
Eval Notes: George Aguilar of Tankology called to check if a monitor cert is needed for the system. He stated that this site has 3 Ronan monitoring panels with sensors since the tanks cannot be visually inspected. Hi George, Thank you for calling in to ask about the UST or AST at 16666 Von Karman Ave, Irvine, CA 92606. This is what we have listed as part of the ASTs under the SPCC plan as of 2016: If the tanks are part of the SPCC plan, it is likely that they are not underground storage tanks because they must be one or the other. ASTs totaling above 10,000 gallons on-site must be monitored; however, this Agency does

Map ID
Direction
Distance
Elevation

MAP FINDINGS

Site

Database(s)

EDR ID Number
EPA ID Number

BERTEA CORP LOGISTICS DIV (Continued)

S105936719

not attend AST system testing. USTs are defined as being substantially beneath the surface of the ground, meaning that at least 10% of the underground tank system volume, including the volume of any connected piping, is below the ground surface or enclosed below earthen materials.

Eval Division: Orange County Environmental Health
Eval Program: APSA
Eval Source: CERS,

Eval General Type: Compliance Evaluation Inspection
Eval Date: 04-11-2000
Violations Found: No
Eval Type: Industrial Storm Water Compliance Evaluation
Eval Notes: - Needs to update SWPPP (Send Sample SWPPP.) - Outside of facility is

clean. The compant is in the middle of a move. There is some materials that are stored outside but they are covered by a tarp.

Eval Division: Water Boards
Eval Program: INDSTW
Eval Source: SMARTS,

Eval General Type: Compliance Evaluation Inspection
Eval Date: 07-21-2022
Violations Found: No
Eval Type: Routine done by local agency
Eval Notes:

On site to conduct a routine hazardous materials inspection. Consent to enter and inspect granted by Susan Gonzales, EHS Manager. The hazardous materials observed in quantities that exceed the required disclosure thresholds match the chemicals disclosed in the facility's most recently submitted business plan. The facility is responsible for identifying all hazardous materials, including hazardous wastes, whose quantities exceed the disclosure thresholds (55 gallons liquid; 500 lbs solid; 200 cu.ft. flammable gas; and 1,000 cu.ft. non-flammable gas). If there is a change in the type or 100% increase in the amount of chemicals that are maintained on site, please submit revised documents (electronically) within 30 days of the change. Hazardous Materials Business Plan can be submitted via the California Environmental Reporting System (CERS) at <http://cers.calepa.ca.gov/>. Emailed a copy of this report to susan.gonzales@parker.com.

Eval Division: Orange County Environmental Health
Eval Program: HMRRP
Eval Source: CERS,

Eval General Type: Compliance Evaluation Inspection
Eval Date: 04-30-2018
Violations Found: Yes
Eval Type: Routine done by local agency
Eval Notes:

Walked through the facility and around the perimeter. Checked the dumpsters and trash cans at the site. Observed the following hazardous wastes: - Hazardous Waste Production Debris, (2) 55-gallon drums - Waste Isopropyl Alcohol, (1) 55-gallon drum - Waste Brayco, (2) 55-gallon drums - Waste Breakthrough, MIL-PRF-680, (1) 55-gallon drum - Waste Oil, (1) 55-gallon drum - Waste-Oil and Water, (2) 55 gallon drum - Mop Water, (1) 55-gallon drum - Waste Aviation Jet Fuel, (1) 55-gallon drum - Waste Skydrol, (1) 55 gallon drum - Universal Wastes-Fluorescent tubes, (3) boxes Emergency Response Contingency Plans are posted in work areas.

Eval Division: Orange County Environmental Health

Map ID
Direction
Distance
Elevation

MAP FINDINGS

Site

Database(s)

EDR ID Number
EPA ID Number

BERTEA CORP LOGISTICS DIV (Continued)

S105936719

Eval Program: HW
Eval Source: CERS,

Eval General Type: Compliance Evaluation Inspection
Eval Date: 04-30-2018
Violations Found: Yes
Eval Type: Routine done by local agency
Eval Notes:

Walked through the facility and around the perimeter. Observed the following hazardous materials: - Hazardous Waste Production Debris, (2) 55-gallon drums - Isopropyl Alcohol, (2) 55-gallon drums - Waste Isopropyl Alcohol, (1) 55-gallon drum - Waste Brayco, (2) 55-gallon drums - Waste Breakthrough, MIL-PRF-680, (1) 55-gallon drum - Waste Oil, (1) 55-gallon drum - Waste-Oil and Water, (2) 55 gallon drum - Mop Water, (1) 55-gallon drum - Waste Aviation Jet Fuel, (1) 55-gallon drum - Hydrogen, (1) 336 cft cylinder - Nitrogen, (3) 336 cft, (1) 100 cft, and (2) 230 cft cylinders and 3,000 cft aboveground tank/dewar - Oxygen, (1) 200 cft and (1) 100 cft - Argon, (3) 336 cft - Nitrogen/Oxygen, (2) 148 cft and (7) 145 cft cylinders - Helium, (3) 292 cft - Propane, (9) 33.5 pound cylinders and additional cylinders throughout the facility = 500 pounds - Sunnen Honing Oil, (1) 55-gallon drum - Waste Skydrol, (1) 55 gallon drum - Rayco 950, (1) 55-gallon drum - [Truncated]

Eval Division: Orange County Environmental Health
Eval Program: HMRRP
Eval Source: CERS,

Eval General Type: Compliance Evaluation Inspection
Eval Date: 05-23-2003
Violations Found: No
Eval Type: Industrial Storm Water Compliance Evaluation
Eval Notes:

On May 27, 2003 Regional Board staff with the accompaniment of Erin Alvarez of the City of Irvine conducted a routine compliance inspection at the above referenced facility. Staff met with David Marzullo the facility's Operations Team Leader. The facility's SWPPP was reviewed and found to be compliant with all applicable requirements, as was the Storm Water Monitoring Plan and employee training program. Housekeeping around the exterior of the facility was well maintained. No violations were observed.

Eval Division: Water Boards
Eval Program: INDSTW
Eval Source: SMARTS,

Enforcement Action:

Site ID: 414633
Site Name: PARKER HANNIFIN CORPORATION
Site Address: 16666 VON KARMAN AVE
Site City: IRVINE
Site Zip: 92606
Enf Action Date: 07-15-2005
Enf Action Type: Industrial Storm Water Enforcement
Enf Action Description: Industrial Storm Water Enforcement
Enf Action Notes: Failure to submit 04-05 Annual Report by 7/1/05.
Enf Action Division: Water Boards
Enf Action Program: INDSTW
Enf Action Source: SMARTS,

Site ID: 414633

Map ID
Direction
Distance
Elevation

MAP FINDINGS

Site

Database(s)

EDR ID Number
EPA ID Number

BERTEA CORP LOGISTICS DIV (Continued)

S105936719

Site Name: PARKER HANNIFIN CORPORATION
Site Address: 16666 VON KARMAN AVE
Site City: IRVINE
Site Zip: 92606
Enf Action Date: 09-09-2015
Enf Action Type: Notice of Non-Compliance for Non-Filers
Enf Action Description: Notice of Non-Compliance for Non-Filers
Enf Action Notes: Failure to recertify permit coverage under IGP 2014-0057-DWQ
Enf Action Division: Water Boards
Enf Action Program: INDSTW
Enf Action Source: SMARTS,

Site ID: 414633
Site Name: PARKER HANNIFIN CORPORATION
Site Address: 16666 VON KARMAN AVE
Site City: IRVINE
Site Zip: 92606
Enf Action Date: 08-01-2011
Enf Action Type: Industrial Storm Water Enforcement
Enf Action Description: Industrial Storm Water Enforcement
Enf Action Notes: Failure to submit 2010-2011 Annual Report by July 1, 2011 due date.
Enf Action Division: Water Boards
Enf Action Program: INDSTW
Enf Action Source: SMARTS,

Site ID: 414633
Site Name: PARKER HANNIFIN CORPORATION
Site Address: 16666 VON KARMAN AVE
Site City: IRVINE
Site Zip: 92606
Enf Action Date: 08-30-2011
Enf Action Type: Industrial Storm Water Enforcement
Enf Action Description: Industrial Storm Water Enforcement
Enf Action Notes: Failure to submit 2010-2011 Annual Report by July 1, 2011 due date.
SECOND NOTICE
Enf Action Division: Water Boards
Enf Action Program: INDSTW
Enf Action Source: SMARTS,

Coordinates:

Site ID: 414633
Facility Name: PARKER HANNIFIN CORPORATION
Env Int Type Code: APSA
Program ID: 10517605
Coord Name: Not reported
Ref Point Type Desc: Center of a facility or station.,
Latitude: 33.696400
Longitude: -117.833840

Affiliation:

Affiliation Type Desc: CUPA District
Entity Name: Orange County Env Health
Entity Title: Not reported
Affiliation Address: 1241 East Dyer Road Suite 120
Affiliation City: Santa Ana
Affiliation State: CA

Map ID
Direction
Distance
Elevation

MAP FINDINGS

Site

Database(s)

EDR ID Number
EPA ID Number

BERTEA CORP LOGISTICS DIV (Continued)

S105936719

Affiliation Country: Not reported
Affiliation Zip: 92705-5611
Affiliation Phone: (714) 433-6406,

Affiliation Type Desc: Legal Owner
Entity Name: Parker Hannifin Corporation
Entity Title: Not reported
Affiliation Address: 16666 VON KARMAN AVE
Affiliation City: IRVINE
Affiliation State: CA
Affiliation Country: United States
Affiliation Zip: 92606
Affiliation Phone: (949) 833-3000,

Affiliation Type Desc: Operator
Entity Name: Parker Hannifin Corporation
Entity Title: Not reported
Affiliation Address: Not reported
Affiliation City: Not reported
Affiliation State: Not reported
Affiliation Country: Not reported
Affiliation Zip: Not reported
Affiliation Phone: (949) 833-3000,

Affiliation Type Desc: Parent Corporation
Entity Name: Parker Hannifin Corporation
Entity Title: Not reported
Affiliation Address: Not reported
Affiliation City: Not reported
Affiliation State: Not reported
Affiliation Country: Not reported
Affiliation Zip: Not reported
Affiliation Phone: ,

Affiliation Type Desc: Document Preparer
Entity Name: Susan Gonzales
Entity Title: Not reported
Affiliation Address: Not reported
Affiliation City: Not reported
Affiliation State: Not reported
Affiliation Country: Not reported
Affiliation Zip: Not reported
Affiliation Phone: ,

Affiliation Type Desc: Environmental Contact
Entity Name: Susan Gonzales
Entity Title: Not reported
Affiliation Address: 16666 Von Karman Ave
Affiliation City: Irvine
Affiliation State: CA
Affiliation Country: Not reported
Affiliation Zip: 92606
Affiliation Phone: ,

Affiliation Type Desc: Facility Mailing Address
Entity Name: Mailing Address
Entity Title: Not reported

Map ID
Direction
Distance
Elevation

MAP FINDINGS

Site

Database(s)

EDR ID Number
EPA ID Number

BERTEA CORP LOGISTICS DIV (Continued)

S105936719

Affiliation Address: 16666 VON KARMAN AVE
Affiliation City: IRVINE
Affiliation State: CA
Affiliation Country: Not reported
Affiliation Zip: 92606
Affiliation Phone: ,

Affiliation Type Desc: Identification Signer
Entity Name: Susan Gonzales
Entity Title: EHS Manager
Affiliation Address: Not reported
Affiliation City: Not reported
Affiliation State: Not reported
Affiliation Country: Not reported
Affiliation Zip: Not reported
Affiliation Phone: ,

Affiliation Type Desc: Owner/Operator
Entity Name: Parker Hannifin Corp
Entity Title: Operator
Affiliation Address: 16666 Von Karman Ave
Affiliation City: Irvine
Affiliation State: CA
Affiliation Country: Not reported
Affiliation Zip: 92606
Affiliation Phone: ,

Name: PARKER HANNIFIN CORP
Address: 16666 VON KARMAN AVENUE
City,State,Zip: IRVINE, CA 92606-4997
Site ID: 486217
CERS ID: 110002333822
CERS Description: US EPA Air Emission Inventory System (EIS)

Affiliation:
Affiliation Type Desc: Environmental Contact
Entity Name: SHARON Y LIU
Entity Title: FACILITIES SPEC
Affiliation Address: 16666 VON KARMAN AVE
Affiliation City: IRVINE
Affiliation State: CA
Affiliation Country: Not reported
Affiliation Zip: Not reported
Affiliation Phone: ,

O55
NNE
< 1/8
0.060 mi.
315 ft.

16666 VON KARMAN AVE
IRVINE, CA
Site 2 of 3 in cluster O

CA AST A100324617
N/A

Relative:
Higher
Actual:
41 ft.

AST:
Name: Not reported
Address: 16666 VON KARMAN AVE
City/Zip: IRVINE,
Certified Unified Program Agencies: Orange

Map ID
 Direction
 Distance
 Elevation

MAP FINDINGS

Site

Database(s)

EDR ID Number
 EPA ID Number

(Continued)

A100324617

Owner: PARKER HANNIFIN CORPORATION
 Total Gallons: 1,320
 CERSID: Not reported
 Facility ID: Not reported
 Business Name: Not reported
 Phone: Not reported
 Fax: Not reported
 Mailing Address: Not reported
 Mailing Address City: Not reported
 Mailing Address State: Not reported
 Mailing Address Zip Code: Not reported
 Operator Name: Not reported
 Operator Phone: Not reported
 Owner Phone: Not reported
 Owner Mail Address: Not reported
 Owner State: Not reported
 Owner Zip Code: Not reported
 Owner Country: Not reported
 Property Owner Name: Not reported
 Property Owner Phone: Not reported
 Property Owner Mailing Address: Not reported
 Property Owner City: Not reported
 Property Owner Stat : Not reported
 Property Owner Zip Code: Not reported
 Property Owner Country: Not reported
 EPAID: Not reported

O56
 NNE
 < 1/8
 0.060 mi.
 315 ft.

PARKER HANNIFIN CORP
16666 VON KARMAN AVE
IRVINE, CA 92606

RCRA-SQG 1000269379
FINDS CAT080012537

Site 3 of 3 in cluster O

Relative:
Higher
Actual:
41 ft.

RCRA Listings:
 Date Form Received by Agency: 20130813
 Handler Name: Parker Hannifin Corp
 Handler Address: 16666 VON KARMAN AVE
 Handler City,State,Zip: IRVINE, CA 92606
 EPA ID: CAT080012537
 Contact Name: SHARON Y LIU
 Contact Address: 16666 VON KARMAN AVE
 Contact City,State,Zip: IRVINE, CA 92606
 Contact Telephone: 949-851-3329
 Contact Fax: Not reported
 Contact Email: SHARON.LIU@PARKER.COM
 Contact Title: FACILITIES SPEC
 EPA Region: 09
 Land Type: Private
 Federal Waste Generator Description: Small Quantity Generator
 Non-Notifier: Not reported
 Biennial Report Cycle: Not reported
 Accessibility: Not reported
 Active Site Indicator: Handler Activities
 State District Owner: Not reported
 State District: Not reported
 Mailing Address: 16666 VON KARMAN AVE
 Mailing City,State,Zip: IRVINE, CA 92606
 Owner Name: Parker Hannifin Corp

Map ID
Direction
Distance
Elevation

MAP FINDINGS

Site

Database(s)

EDR ID Number
EPA ID Number

PARKER HANNIFIN CORP (Continued)

1000269379

Owner Type:	Private
Operator Name:	Parker Hannifin Corp Fluid Systems Div
Operator Type:	Private
Short-Term Generator Activity:	No
Importer Activity:	No
Mixed Waste Generator:	No
Transporter Activity:	No
Transfer Facility Activity:	No
Recycler Activity with Storage:	No
Small Quantity On-Site Burner Exemption:	No
Smelting Melting and Refining Furnace Exemption:	No
Underground Injection Control:	No
Off-Site Waste Receipt:	No
Universal Waste Indicator:	No
Universal Waste Destination Facility:	No
Federal Universal Waste:	No
Active Site State-Reg Handler:	---
Federal Facility Indicator:	Not reported
Hazardous Secondary Material Indicator:	N
Sub-Part K Indicator:	Not reported
2018 GPRC Permit Baseline:	Not on the Baseline
2018 GPRC Renewals Baseline:	Not on the Baseline
202 GPRC Corrective Action Baseline:	No
Subject to Corrective Action Universe:	No
Non-TSDFs Where RCRA CA has Been Imposed Universe:	No
Corrective Action Priority Ranking:	No NCAPS ranking
Environmental Control Indicator:	No
Institutional Control Indicator:	No
Human Exposure Controls Indicator:	N/A
Groundwater Controls Indicator:	N/A
Significant Non-Complier Universe:	No
Unaddressed Significant Non-Complier Universe:	No
Addressed Significant Non-Complier Universe:	No
Significant Non-Complier With a Compliance Schedule Universe:	No
Financial Assurance Required:	Not reported
Handler Date of Last Change:	20130904
Recognized Trader-Importer:	No
Recognized Trader-Exporter:	No
Importer of Spent Lead Acid Batteries:	No
Exporter of Spent Lead Acid Batteries:	No
Recycler Activity Without Storage:	No
Manifest Broker:	No
Sub-Part P Indicator:	No

Biennial: List of Years

Year: 2003

[Click Here for Biennial Reporting System Data:](#)

Year: 2001

[Click Here for Biennial Reporting System Data:](#)

Hazardous Waste Summary:

Waste Code: D001
Waste Description: Ignitable Waste

Map ID
Direction
Distance
Elevation

MAP FINDINGS

Site

Database(s)

EDR ID Number
EPA ID Number

PARKER HANNIFIN CORP (Continued)

1000269379

Waste Code: D002
Waste Description: Corrosive Waste

Waste Code: D003
Waste Description: Reactive Waste

Waste Code: D006
Waste Description: Cadmium

Waste Code: D007
Waste Description: Chromium

Waste Code: D035
Waste Description: Methyl Ethyl Ketone

Waste Code: F003
Waste Description: The Following Spent Nonhalogenated Solvents: Xylene, Acetone, Ethyl Acetate, Ethyl Benzene, Ethyl Ether, Methyl Isobutyl Ketone, N-Butyl Alcohol, Cyclohexanone, And Methanol; All Spent Solvent Mixtures/Blends Containing, Before Use, Only The Above Spent Nonhalogenated Solvents; And All Spent Solvent Mixtures/Blends Containing, Before Use, One Or More Of The Above Nonhalogenated Solvents, And A Total Of Ten Percent Or More (By Volume) Of One Or More Of Those Solvents Listed In F001, F002, F004, And F005; And Still Bottoms From The Recovery Of These Spent Solvents And Spent Solvent Mixtures.

Waste Code: F005
Waste Description: The Following Spent Nonhalogenated Solvents: Toluene, Methyl Ethyl Ketone, Carbon Disulfide, Isobutanol, Pyridine, Benzene, 2-Ethoxyethanol, And 2-Nitropropane; All Spent Solvent Mixtures/Blends Containing, Before Use, A Total Of Ten Percent Or More (By Volume) Of One Or More Of The Above Nonhalogenated Solvents Or Those Solvents Listed In F001, F002, Or F004; And Still Bottoms From The Recovery Of These Spent Solvents And Spent Solvent Mixtures.

Handler - Owner Operator:

Owner/Operator Indicator: Owner
Owner/Operator Name: PARKER HANNIFIN CORP
Legal Status: Private
Date Became Current: 19980922
Date Ended Current: Not reported
Owner/Operator Address: 6035 PARKLAND BLVD
Owner/Operator City,State,Zip: CLEVELAND, OH 44124
Owner/Operator Telephone: 216-896-3000
Owner/Operator Telephone Ext: Not reported
Owner/Operator Fax: Not reported
Owner/Operator Email: Not reported

Owner/Operator Indicator: Owner
Owner/Operator Name: PARKER HANNIFIN CORP
Legal Status: Private
Date Became Current: 19780615
Date Ended Current: Not reported
Owner/Operator Address: 16666 VON KARMAN AVE
Owner/Operator City,State,Zip: IRVINE, CA 92606
Owner/Operator Telephone: Not reported

Map ID
Direction
Distance
Elevation

MAP FINDINGS

Site

Database(s)

EDR ID Number
EPA ID Number

PARKER HANNIFIN CORP (Continued)

1000269379

Owner/Operator Telephone Ext: Not reported
Owner/Operator Fax: Not reported
Owner/Operator Email: Not reported

Owner/Operator Indicator: Operator
Owner/Operator Name: PARKER HANNIFIN CORP FLUID SYSTEMS DIV
Legal Status: Private
Date Became Current: 20010718
Date Ended Current: Not reported
Owner/Operator Address: Not reported
Owner/Operator City,State,Zip: Not reported
Owner/Operator Telephone: Not reported
Owner/Operator Telephone Ext: Not reported
Owner/Operator Fax: Not reported
Owner/Operator Email: Not reported

Owner/Operator Indicator: Owner
Owner/Operator Name: PARKER HANNIFIN CORP
Legal Status: Private
Date Became Current: 19780615
Date Ended Current: Not reported
Owner/Operator Address: 16666 VON KARMAN AVE
Owner/Operator City,State,Zip: IRVINE, CA 92606
Owner/Operator Telephone: Not reported
Owner/Operator Telephone Ext: Not reported
Owner/Operator Fax: Not reported
Owner/Operator Email: Not reported

Owner/Operator Indicator: Owner
Owner/Operator Name: PARKER HANNIFIN CORP
Legal Status: Private
Date Became Current: Not reported
Date Ended Current: Not reported
Owner/Operator Address: 16666 VON KARMAN AVE
Owner/Operator City,State,Zip: IRVINE, CA 92606
Owner/Operator Telephone: 949-809-8420
Owner/Operator Telephone Ext: Not reported
Owner/Operator Fax: Not reported
Owner/Operator Email: Not reported

Owner/Operator Indicator: Operator
Owner/Operator Name: PARKER HANNIFIN CORP
Legal Status: Private
Date Became Current: 19780615
Date Ended Current: Not reported
Owner/Operator Address: Not reported
Owner/Operator City,State,Zip: Not reported
Owner/Operator Telephone: Not reported
Owner/Operator Telephone Ext: Not reported
Owner/Operator Fax: Not reported
Owner/Operator Email: Not reported

Owner/Operator Indicator: Operator
Owner/Operator Name: PARKER HANNIFIN CORP
Legal Status: Private
Date Became Current: 19780615
Date Ended Current: Not reported

Map ID
Direction
Distance
Elevation

MAP FINDINGS

Site

Database(s)

EDR ID Number
EPA ID Number

PARKER HANNIFIN CORP (Continued)

1000269379

Owner/Operator Address: Not reported
Owner/Operator City,State,Zip: Not reported
Owner/Operator Telephone: Not reported
Owner/Operator Telephone Ext: Not reported
Owner/Operator Fax: Not reported
Owner/Operator Email: Not reported

Historic Generators:

Receive Date: 20040227
Handler Name: PARKER HANNIFIN CORP AIR AND FUEL DIV
Federal Waste Generator Description: Small Quantity Generator
State District Owner: Not reported
Large Quantity Handler of Universal Waste: No
Recognized Trader Importer: No
Recognized Trader Exporter: No
Spent Lead Acid Battery Importer: No
Spent Lead Acid Battery Exporter: No
Current Record: No
Non Storage Recycler Activity: Not reported
Electronic Manifest Broker: Not reported

Receive Date: 19990907
Handler Name: PARKER HANNIFIN CORP
Federal Waste Generator Description: Large Quantity Generator
State District Owner: Not reported
Large Quantity Handler of Universal Waste: No
Recognized Trader Importer: No
Recognized Trader Exporter: No
Spent Lead Acid Battery Importer: No
Spent Lead Acid Battery Exporter: No
Current Record: No
Non Storage Recycler Activity: Not reported
Electronic Manifest Broker: Not reported

Receive Date: 20130813
Handler Name: PARKER HANNIFIN CORP
Federal Waste Generator Description: Small Quantity Generator
State District Owner: Not reported
Large Quantity Handler of Universal Waste: No
Recognized Trader Importer: No
Recognized Trader Exporter: No
Spent Lead Acid Battery Importer: No
Spent Lead Acid Battery Exporter: No
Current Record: Yes
Non Storage Recycler Activity: Not reported
Electronic Manifest Broker: Not reported

Receive Date: 19920330
Handler Name: PARKER BERTEA SERVICES
Federal Waste Generator Description: Large Quantity Generator
State District Owner: Not reported
Large Quantity Handler of Universal Waste: No
Recognized Trader Importer: No
Recognized Trader Exporter: No
Spent Lead Acid Battery Importer: No
Spent Lead Acid Battery Exporter: No
Current Record: No

Map ID
Direction
Distance
Elevation

MAP FINDINGS

Site

Database(s)

EDR ID Number
EPA ID Number

PARKER HANNIFIN CORP (Continued)

1000269379

Non Storage Recycler Activity: Not reported
Electronic Manifest Broker: Not reported

Receive Date: 19960228
Handler Name: PARKER HANNIFIN CORPORATION
Federal Waste Generator Description: Large Quantity Generator
State District Owner: Not reported
Large Quantity Handler of Universal Waste: No
Recognized Trader Importer: No
Recognized Trader Exporter: No
Spent Lead Acid Battery Importer: No
Spent Lead Acid Battery Exporter: No
Current Record: No
Non Storage Recycler Activity: Not reported
Electronic Manifest Broker: Not reported

Receive Date: 19990304
Handler Name: PARKER HANNIFIN - CSO
Federal Waste Generator Description: Large Quantity Generator
State District Owner: Not reported
Large Quantity Handler of Universal Waste: No
Recognized Trader Importer: No
Recognized Trader Exporter: No
Spent Lead Acid Battery Importer: No
Spent Lead Acid Battery Exporter: No
Current Record: No
Non Storage Recycler Activity: Not reported
Electronic Manifest Broker: Not reported

Receive Date: 20020301
Handler Name: PARKER HANNIFIN
Federal Waste Generator Description: Large Quantity Generator
State District Owner: Not reported
Large Quantity Handler of Universal Waste: No
Recognized Trader Importer: No
Recognized Trader Exporter: No
Spent Lead Acid Battery Importer: No
Spent Lead Acid Battery Exporter: No
Current Record: No
Non Storage Recycler Activity: Not reported
Electronic Manifest Broker: Not reported

Receive Date: 20040227
Handler Name: PARKER HANNIFIN CORP AIR AND FUEL DIV
Federal Waste Generator Description: Large Quantity Generator
State District Owner: Not reported
Large Quantity Handler of Universal Waste: No
Recognized Trader Importer: No
Recognized Trader Exporter: No
Spent Lead Acid Battery Importer: No
Spent Lead Acid Battery Exporter: No
Current Record: No
Non Storage Recycler Activity: Not reported
Electronic Manifest Broker: Not reported

List of NAICS Codes and Descriptions:

NAICS Code: 332912

Map ID
Direction
Distance
Elevation

MAP FINDINGS

Site

Database(s)

EDR ID Number
EPA ID Number

PARKER HANNIFIN CORP (Continued)

1000269379

NAICS Description: FLUID POWER VALVE AND HOSE FITTING MANUFACTURING
NAICS Code: 336411
NAICS Description: AIRCRAFT MANUFACTURING
NAICS Code: 336412
NAICS Description: AIRCRAFT ENGINE AND ENGINE PARTS MANUFACTURING
NAICS Code: 336413
NAICS Description: OTHER AIRCRAFT PARTS AND AUXILIARY EQUIPMENT MANUFACTURING

Has the Facility Received Notices of Violations:

Found Violation: No
Agency Which Determined Violation: Not reported
Violation Short Description: Not reported
Date Violation was Determined: Not reported
Actual Return to Compliance Date: Not reported
Return to Compliance Qualifier: Not reported
Violation Responsible Agency: Not reported
Scheduled Compliance Date: Not reported
Enforcement Identifier: Not reported
Date of Enforcement Action: Not reported
Enforcement Responsible Agency: Not reported
Enforcement Docket Number: Not reported
Enforcement Attorney: Not reported
Corrective Action Component: Not reported
Appeal Initiated Date: Not reported
Appeal Resolution Date: Not reported
Disposition Status Date: Not reported
Disposition Status: Not reported
Disposition Status Description: Not reported
Consent/Final Order Sequence Number: Not reported
Consent/Final Order Respondent Name: Not reported
Consent/Final Order Lead Agency: Not reported
Enforcement Type: Not reported
Enforcement Responsible Person: Not reported
Enforcement Responsible Sub-Organization: Not reported
SEP Sequence Number: Not reported
SEP Expenditure Amount: Not reported
SEP Scheduled Completion Date: Not reported
SEP Actual Date: Not reported
SEP Defaulted Date: Not reported
SEP Type: Not reported
SEP Type Description: Not reported
Proposed Amount: Not reported
Final Monetary Amount: Not reported
Paid Amount: Not reported
Final Count: Not reported
Final Amount: Not reported

Found Violation: No
Agency Which Determined Violation: Not reported
Violation Short Description: Not reported
Date Violation was Determined: Not reported
Actual Return to Compliance Date: Not reported
Return to Compliance Qualifier: Not reported
Violation Responsible Agency: Not reported

Map ID
Direction
Distance
Elevation

MAP FINDINGS

Site

Database(s)

EDR ID Number
EPA ID Number

PARKER HANNIFIN CORP (Continued)

1000269379

Scheduled Compliance Date:	Not reported
Enforcement Identifier:	Not reported
Date of Enforcement Action:	Not reported
Enforcement Responsible Agency:	Not reported
Enforcement Docket Number:	Not reported
Enforcement Attorney:	Not reported
Corrective Action Component:	Not reported
Appeal Initiated Date:	Not reported
Appeal Resolution Date:	Not reported
Disposition Status Date:	Not reported
Disposition Status:	Not reported
Disposition Status Description:	Not reported
Consent/Final Order Sequence Number:	Not reported
Consent/Final Order Respondent Name:	Not reported
Consent/Final Order Lead Agency:	Not reported
Enforcement Type:	Not reported
Enforcement Responsible Person:	Not reported
Enforcement Responsible Sub-Organization:	Not reported
SEP Sequence Number:	Not reported
SEP Expenditure Amount:	Not reported
SEP Scheduled Completion Date:	Not reported
SEP Actual Date:	Not reported
SEP Defaulted Date:	Not reported
SEP Type:	Not reported
SEP Type Description:	Not reported
Proposed Amount:	Not reported
Final Monetary Amount:	Not reported
Paid Amount:	Not reported
Final Count:	Not reported
Final Amount:	Not reported
Found Violation:	Yes
Agency Which Determined Violation:	State
Violation Short Description:	Generators - General
Date Violation was Determined:	19920513
Actual Return to Compliance Date:	19940613
Return to Compliance Qualifier:	Unverifiable
Violation Responsible Agency:	State
Scheduled Compliance Date:	Not reported
Enforcement Identifier:	Not reported
Date of Enforcement Action:	Not reported
Enforcement Responsible Agency:	Not reported
Enforcement Docket Number:	Not reported
Enforcement Attorney:	Not reported
Corrective Action Component:	Not reported
Appeal Initiated Date:	Not reported
Appeal Resolution Date:	Not reported
Disposition Status Date:	Not reported
Disposition Status:	Not reported
Disposition Status Description:	Not reported
Consent/Final Order Sequence Number:	Not reported
Consent/Final Order Respondent Name:	Not reported
Consent/Final Order Lead Agency:	Not reported
Enforcement Type:	Not reported
Enforcement Responsible Person:	Not reported
Enforcement Responsible Sub-Organization:	Not reported
SEP Sequence Number:	Not reported

Map ID
Direction
Distance
Elevation

MAP FINDINGS

Site

Database(s)

EDR ID Number
EPA ID Number

PARKER HANNIFIN CORP (Continued)

1000269379

SEP Expenditure Amount: Not reported
SEP Scheduled Completion Date: Not reported
SEP Actual Date: Not reported
SEP Defaulted Date: Not reported
SEP Type: Not reported
SEP Type Description: Not reported
Proposed Amount: Not reported
Final Monetary Amount: Not reported
Paid Amount: Not reported
Final Count: Not reported
Final Amount: Not reported

Evaluation Action Summary:

Evaluation Date: 20040518
Evaluation Responsible Agency: State Contractor/Grantee
Found Violation: No
Evaluation Type Description: COMPLIANCE EVALUATION INSPECTION
Evaluation Responsible Person Identifier: Not reported
Evaluation Responsible Sub-Organization: Not reported
Actual Return to Compliance Date: Not reported
Scheduled Compliance Date: Not reported
Date of Request: Not reported
Date Response Received: Not reported
Request Agency: Not reported
Former Citation: Not reported

Evaluation Date: 19940613
Evaluation Responsible Agency: State Contractor/Grantee
Found Violation: No
Evaluation Type Description: COMPLIANCE EVALUATION INSPECTION
Evaluation Responsible Person Identifier: R9STA
Evaluation Responsible Sub-Organization: Not reported
Actual Return to Compliance Date: Not reported
Scheduled Compliance Date: Not reported
Date of Request: Not reported
Date Response Received: Not reported
Request Agency: Not reported
Former Citation: Not reported

Evaluation Date: 19920513
Evaluation Responsible Agency: State Contractor/Grantee
Found Violation: Yes
Evaluation Type Description: COMPLIANCE EVALUATION INSPECTION
Evaluation Responsible Person Identifier: R9STA
Evaluation Responsible Sub-Organization: Not reported
Actual Return to Compliance Date: 19940613
Scheduled Compliance Date: Not reported
Date of Request: Not reported
Date Response Received: Not reported
Request Agency: Not reported
Former Citation: Not reported

FINDS:

Registry ID: 110002333822

Map ID
 Direction
 Distance
 Elevation

MAP FINDINGS

Site

Database(s)

EDR ID Number
 EPA ID Number

PARKER HANNIFIN CORP (Continued)

1000269379

Click Here for FRS Facility Detail Report:

Environmental Interest/Information System:

All generators and treatment, storage, and disposal (TSD) facilities who handle hazardous waste are required to report to the EPA Administrator at least once every two years. The data collected is used to create the National Biennial Resource Conservation and Recovery Act (RCRA) Hazardous Waste Report. This data is processed within the RCRA Information (RCRAInfo) database

THE EMISSION INVENTORY SYSTEM (EIS) MAINTAINS AN INVENTORY OF LARGE STATIONARY SOURCES AND VOLUNTARILY-REPORTED SMALLER SOURCES OF AIR POINT POLLUTANT EMITTERS. IT CONTAINS INFORMATION ABOUT FACILITY SITES AND THEIR PHYSICAL LOCATION, EMISSIONS UNITS, EMISSIONS PROCESSES, RELEASE POINTS, CONTROL APPROACHES, AND REGULATIONS. FACILITY INVENTORY DATA ARE KEPT SEPARATE FROM THE EMISSIONS DATA AND HAVE STABLE IDENTIFIERS TO IMPROVE CONTINUITY FROM YEAR TO YEAR AND TO HELP IDENTIFY DUPLICATE OR MISSING FACILITIES

The National Pollutant Discharge Elimination System (NPDES) module of the Integrated Compliance Information System (ICIS). Under NPDES, all facilities that discharge pollutants from any point source into waters of the United States are required to obtain a permit. The permit will likely contain limits on what can be discharged, impose monitoring and reporting requirements, and include other provisions to ensure that the discharge does not adversely affect water quality.

The Resource Conservation and Recovery Act Information System (RCRAInfo) is EPA's comprehensive information system in support of the Resource Conservation and Recovery Act (RCRA) of 1976 and the Hazardous and Solid Waste Amendments (HSWA) of 1984. It tracks many types of information about generators, transporters, treaters, storers, and disposers of hazardous waste.

California's Hazardous Waste Tracking System Data Mart (HWTS-DATAMART) provides information on hazardous waste shipments for generators, transporters, and treatment, storage, and disposal facilities.

[Click this hyperlink](#) while viewing on your computer to access additional FINDS: detail in the EDR Site Report.

<p>H57 SSW < 1/8 0.063 mi. 332 ft.</p>	<p>ADVANCED BIOCATALYTICS IRVINE, CA Site 4 of 5 in cluster H</p>	<p>PFAS ECHO 1027321620 N/A</p>
<p>Relative: Lower</p>	<p>PFAS ECHO:</p>	
<p>Actual: 38 ft.</p>	<p>Name: Address: City,State,Zip: Latitude: Longitude: Count: County: Status: Region: Industry: ECHO Facility Report: Facility Percent Minority: Facility Derived Tribes: Facility Population:</p>	<p>ADVANCED BIOCATALYTICS Not reported IRVINE, CA 33.684127 -117.842601 1 ORANGE Inactive 09 Chemical Mfg https://echo.epa.gov/detailed-facility-report?fid=110070721945 - - -</p>

Map ID
 Direction
 Distance
 Elevation

MAP FINDINGS

Site

Database(s)

EDR ID Number
 EPA ID Number

ADVANCED BIOCATALYTICS (Continued)

1027321620

EPA Programs:	RCRA
Federal Facility:	No
Federal Agency:	-
Facility FIPS Code:	06059
Facility Indian Country Flag:	N
Facility Collection Method:	Zip Code Centroid
Facility Derived HUC:	-
Facility Derived WBD:	-
Facility Derived CD113:	-
Facility Derived CB2010:	-
Facility Major Flag:	-
Facility Active Flag:	-
Facility Inspection Count:	0
Facility Date Last Inspection:	-
Facility Days Last Inspection:	-
Facility Informal Count:	0
Facility Date Last Informal Action:	-
Facility Formal Action Count:	0
Facility Date Last Formal Action:	-
Facility Total Penalties:	0
Facility Penalty Count:	-
Facility Date Last Penalty:	-
Facility Last Penalty AMT:	-
Facility QTRS With NC:	0
Facility Programs With SNC:	0
Facility Compliance Status:	No Violation Identified
Facility SNC Flag:	N
AIR Flag:	N
NPDES Flag:	N
SDWIS Flag:	N
RCRA Flag:	Y
TRI Flag:	N
GHG Flag:	N
AIR IDS:	-
CAA Permit Types:	-
CAA NAICS:	-
CAA SICS:	-
NPDES IDS:	-
CWA Permit Types:	-
CWA NAICS:	-
CWA SICS:	-
RCRA IDS:	CAC003049588
RCRA Permit Types:	Other
RCRA NAICS:	325193
SDWA IDS:	-
SDWA System Types:	-
SDWA Compliance Status:	-
SDWA SNC Flag:	N
TRI IDS:	-
TRI Releases Transfers:	-
TRI On Site Releases:	-
TRI Off Site Transfers:	-
TRI Reporter:	-
Facility IMP Water Flag:	-
EJSCREEN Flag US:	N
EJSCREEN Report:	https://ejscreen.epa.gov/mapper/mobile/EJSCREEN_mobile.aspx?geometry=%7B%22x%22:-117.842601,%22y%22:33.684127,%22spatialReference%22:%7B%22w

Map ID
 Direction
 Distance
 Elevation

MAP FINDINGS

Site

Database(s)

EDR ID Number
 EPA ID Number

ADVANCED BIOCATALYTICS (Continued)

1027321620

kid%22:4326%7D%7D&unit=9035&areatype=&areaid=&basemap=streets&distance=1

**M58
 ENE
 < 1/8
 0.064 mi.
 339 ft.**

**DICEON ELECTRONICS INC
 IRVINE, CA
 Site 3 of 5 in cluster M**

**PFAS ECHO 1027351755
 N/A**

**Relative:
 Higher
 Actual:
 41 ft.**

PFAS ECHO:
 Name: DICEON ELECTRONICS INC
 Address: Not reported
 City,State,Zip: IRVINE, CA
 Latitude: 33.692370
 Longitude: -117.834680
 Count: 1
 County: ORANGE
 Status: Active
 Region: 09
 Industry: Electronics Industry
 ECHO Facility Report: <https://echo.epa.gov/detailed-facility-report?fid=110002465109>
 Facility Percent Minority: 65.741
 Facility Derived Tribes: -
 Facility Population: 5804.6
 EPA Programs: RCRA
 Federal Facility: No
 Federal Agency: -
 Facility FIPS Code: 06059
 Facility Indian Country Flag: N
 Facility Collection Method: ADDRESS MATCHING-HOUSE NUMBER
 Facility Derived HUC: 18070204
 Facility Derived WBD: 180702040103
 Facility Derived CD113: 45
 Facility Derived CB2010: 060590755151044
 Facility Major Flag: -
 Facility Active Flag: Y
 Facility Inspection Count: 0
 Facility Date Last Inspection: -
 Facility Days Last Inspection: -
 Facility Informal Count: 0
 Facility Date Last Informal Action: -
 Facility Formal Action Count: 0
 Facility Date Last Formal Action: -
 Facility Total Penalties: 0
 Facility Penalty Count: -
 Facility Date Last Penalty: -
 Facility Last Penalty AMT: -
 Facility QTRS With NC: 0
 Facility Programs With SNC: 0
 Facility Compliance Status: No Violation Identified
 Facility SNC Flag: N
 AIR Flag: N
 NPDES Flag: N
 SDWIS Flag: N
 RCRA Flag: Y
 TRI Flag: N
 GHG Flag: N
 AIR IDS: -

Map ID
 Direction
 Distance
 Elevation

MAP FINDINGS

Site

Database(s)

EDR ID Number
 EPA ID Number

DICEON ELECTRONICS INC (Continued)

1027351755

CAA Permit Types:	-
CAA NAICS:	-
CAA SICs:	-
NPDES IDs:	-
CWA Permit Types:	-
CWA NAICS:	-
CWA SICs:	-
RCRA IDs:	CAD980895221
RCRA Permit Types:	SQG
RCRA NAICS:	334412
SDWA IDs:	-
SDWA System Types:	-
SDWA Compliance Status:	-
SDWA SNC Flag:	N
TRI IDs:	92715DCNLC16872
TRI Releases Transfers:	-
TRI On Site Releases:	-
TRI Off Site Transfers:	-
TRI Reporter:	-
Facility IMP Water Flag:	-
EJSCREEN Flag US:	Y
EJSCREEN Report:	https://ejscreen.epa.gov/mapper/mobile/EJSCREEN_mobile.aspx?geometry=%7B%22x%22:-117.83468,%22y%22:33.69237,%22spatialReference%22:%7B%22wkid%22:4326%7D%7D&unit=9035&areatype=&areaid=&basemap=streets&distance=1

P59
ENE
 < 1/8
 0.066 mi.
 349 ft.

THE BALDWIN COMPANY
16811 HALE AVE
IRVINE, CA 92606

CA UST **U003778684**
N/A

Site 1 of 5 in cluster P

Relative:
Higher
Actual:
 42 ft.

UST:
 Name: THE BALDWIN COMPANY
 Address: 16811 HALE AVE
 City,State,Zip: IRVINE, CA 92606
 Facility ID: 10181
 Permitting Agency: ORANGE COUNTY
 CERSID: Not reported
 Latitude: 33.694826
 Longitude: -117.832919
 Owner type: Not reported
 Facility type: Not reported
 Num of inuse ust: Not reported
 Num of closed ust: Not reported
 Num of oos ust: Not reported
 Epa region: Not reported
 Tribal lands: Not reported
 Tank owner name: Not reported
 Tank owner mailing address: Not reported
 Tank owner mailing city: Not reported
 Tank owner mailing zip: Not reported
 Tank owner mailing state: Not reported
 Tank operator name: Not reported
 Tank operator mailing address: Not reported
 Tank operator mailing city: Not reported
 Tank operator mailing zip: Not reported
 Tank operator mailing state: Not reported
 Tankidnumber: Not reported

Map ID
Direction
Distance
Elevation

MAP FINDINGS

Site

Database(s)

EDR ID Number
EPA ID Number

THE BALDWIN COMPANY (Continued)

U003778684

Tank status: Not reported
Tank configuration: Not reported
Tank closure date: Not reported
Tank installation date: Not reported
Tank num of compartments: Not reported
Tank contents: Not reported
Tank capacity gallons: Not reported
Tank type: Not reported
Tank pc construction: Not reported
Tank pwpiping construction: Not reported
Tank piping type: Not reported
Tank piping construction: Not reported
Tank sacrificial anode: Not reported
Tank cp impressed current: Not reported
Tank cp shutoff: Not reported
Tank alarms: Not reported
Tank ball float: Not reported
Tank spill bucket: Not reported

P60
ENE
< 1/8
0.066 mi.
349 ft.

BALDWIN FLEET SERVICE
16811 HALE AVE
IRVINE, CA 92714

CA SWEEPS UST **S101589226**
CA FID UST **N/A**

Site 2 of 5 in cluster P

Relative:
Higher
Actual:
42 ft.

SWEEPS UST:
Name: BALDWIN FLEET SERVICE
Address: 16811 HALE AVE
City: IRVINE
Status: Active
Comp Number: 10181
Number: 9
Board Of Equalization: 44-016813
Referral Date: 09-30-92
Action Date: 09-15-92
Created Date: 02-29-88
Owner Tank Id: Not reported
SWRCB Tank Id: 30-000-010181-000001
Tank Status: A
Capacity: 10000
Active Date: Not reported
Tank Use: M.V. FUEL
STG: P
Content: REG UNLEADED
Number Of Tanks: 3

Name: BALDWIN FLEET SERVICE
Address: 16811 HALE AVE
City: IRVINE
Status: Active
Comp Number: 10181
Number: 9
Board Of Equalization: 44-016813
Referral Date: 09-30-92
Action Date: 09-15-92
Created Date: 02-29-88
Owner Tank Id: Not reported
SWRCB Tank Id: 30-000-010181-000002

Map ID
Direction
Distance
Elevation

MAP FINDINGS

Site

Database(s)

EDR ID Number
EPA ID Number

BALDWIN FLEET SERVICE (Continued)

S101589226

Tank Status: A
Capacity: 10000
Active Date: Not reported
Tank Use: M.V. FUEL
STG: P
Content: AVIA. GAS
Number Of Tanks: Not reported

Name: BALDWIN FLEET SERVICE
Address: 16811 HALE AVE
City: IRVINE
Status: Active
Comp Number: 10181
Number: 9
Board Of Equalization: 44-016813
Referral Date: 09-30-92
Action Date: 09-15-92
Created Date: 02-29-88
Owner Tank Id: Not reported
SWRCB Tank Id: 30-000-010181-000006
Tank Status: A
Capacity: 500
Active Date: Not reported
Tank Use: PETROLEUM
STG: P
Content: Not reported
Number Of Tanks: Not reported

CA FID UST:

Facility ID: 30004072
Regulated By: UTNKA
Regulated ID: Not reported
Cortese Code: Not reported
SIC Code: Not reported
Facility Phone: 7146601700
Mail To: Not reported
Mailing Address: 16811 HALE AVE
Mailing Address 2: Not reported
Mailing City,St,Zip: IRVINE 92714
Contact: Not reported
Contact Phone: Not reported
DUNS Number: Not reported
NPDES Number: Not reported
EPA ID: Not reported
Comments: Not reported
Status: Active

61
SSW
< 1/8
0.067 mi.
352 ft.

KELVIN PROPERTY
2552 KELVIN AVENUE
IRVINE, CA 92614

CA ENVIROSTOR S105557581
CA VCP N/A

Relative:
Lower
Actual:
39 ft.

ENVIROSTOR:
Name: KELVIN PROPERTY
Address: 2552 KELVIN AVENUE
City,State,Zip: IRVINE, CA 92614

Map ID
Direction
Distance
Elevation

MAP FINDINGS

Site

Database(s)

EDR ID Number
EPA ID Number

KELVIN PROPERTY (Continued)

S105557581

Facility ID: 30000002
Status: No Further Action
Status Date: 04/19/2004
Site Code: 400914
Site Type: Voluntary Cleanup
Site Type Detailed: Voluntary Agreement
Acres: 3
NPL: NO
Regulatory Agencies: SMBRP
Lead Agency: SMBRP
Program Manager: Johnson Abraham
Supervisor: Shahir Haddad
Division Branch: Cleanup Cypress
Assembly: 73
Senate: 37
Special Program: Voluntary Agreement - Standard Voluntary Agreement
Restricted Use: NO
Site Mgmt Req: NONE SPECIFIED
Funding: Responsible Party
Latitude: 33.68478
Longitude: -117.8403
APN: 435-052-35
Past Use: PESTICIDE/INSECTIDE/RODENTICIDE STORAGE
Potential COC: Methylene chloride
Confirmed COC: 30384-NO
Potential Description: NMA
Alias Name: KAPA DEVELOPMENT PROPERTY
Alias Type: Alternate Name
Alias Name: KELVIN PROPERTY
Alias Type: Alternate Name
Alias Name: 435-052-35
Alias Type: APN
Alias Name: 110033607247
Alias Type: EPA (FRS #)
Alias Name: 400914
Alias Type: Project Code (Site Code)
Alias Name: 30000002
Alias Type: Envirostor ID Number

Completed Info:

Completed Area Name: PROJECT WIDE
Completed Sub Area Name: Not reported
Completed Document Type: Preliminary Endangerment Assessment Report
Completed Date: 04/19/2004
Comments: DTSC approved the PEA. DTSC concurred with the PEA recommendation that "No Further Action is Needed" at the site.

Completed Area Name: PROJECT WIDE
Completed Sub Area Name: Not reported
Completed Document Type: Standard Voluntary Agreement
Completed Date: 08/16/2001
Comments: Not reported

Completed Area Name: PROJECT WIDE
Completed Sub Area Name: Not reported
Completed Document Type: Cost Recovery Closeout Memo
Completed Date: 03/13/2015
Comments: Not reported

Map ID
Direction
Distance
Elevation

MAP FINDINGS

Site

Database(s)

EDR ID Number
EPA ID Number

KELVIN PROPERTY (Continued)

S105557581

Future Area Name: Not reported
Future Sub Area Name: Not reported
Future Document Type: Not reported
Future Due Date: Not reported
Schedule Area Name: Not reported
Schedule Sub Area Name: Not reported
Schedule Document Type: Not reported
Schedule Due Date: Not reported
Schedule Revised Date: Not reported

VCP:

Name: KELVIN PROPERTY
Address: 2552 KELVIN AVENUE
City,State,Zip: IRVINE, CA 92614
Facility ID: 30000002
Site Type: Voluntary Cleanup
Site Type Detail: Voluntary Agreement
Site Mgmt. Req.: NONE SPECIFIED
Acres: 3
National Priorities List: NO
Cleanup Oversight Agencies: SMBRP
Lead Agency: SMBRP
Lead Agency Description: DTSC - Site Cleanup Program
Project Manager: Johnson Abraham
Supervisor: Shahir Haddad
Division Branch: Cleanup Cypress
Site Code: 400914
Assembly: 73
Senate: 37
Special Programs Code: Voluntary Agreement - Standard Voluntary Agreement
Status: No Further Action
Status Date: 04/19/2004
Restricted Use: NO
Funding: Responsible Party
Lat/Long: 33.68478 / -117.8403
APN: 435-052-35
Past Use: PESTICIDE/INSECTIDE/RODENTICIDE STORAGE
Potential COC: 30384
Confirmed COC: 30384-NO
Potential Description: NMA
Alias Name: KAPA DEVELOPMENT PROPERTY
Alias Type: Alternate Name
Alias Name: KELVIN PROPERTY
Alias Type: Alternate Name
Alias Name: 435-052-35
Alias Type: APN
Alias Name: 110033607247
Alias Type: EPA (FRS #)
Alias Name: 400914
Alias Type: Project Code (Site Code)
Alias Name: 30000002
Alias Type: Envirostor ID Number

Completed Info:

Completed Area Name: PROJECT WIDE
Completed Sub Area Name: Not reported
Completed Document Type: Preliminary Endangerment Assessment Report

Map ID
 Direction
 Distance
 Elevation

MAP FINDINGS

Site

Database(s)

EDR ID Number
 EPA ID Number

KELVIN PROPERTY (Continued)

S105557581

Completed Date: 04/19/2004
 Comments: DTSC approved the PEA. DTSC concurred with the PEA recommendation that "No Further Action is Needed" at the site.

Completed Area Name: PROJECT WIDE
 Completed Sub Area Name: Not reported
 Completed Document Type: Standard Voluntary Agreement
 Completed Date: 08/16/2001
 Comments: Not reported

Completed Area Name: PROJECT WIDE
 Completed Sub Area Name: Not reported
 Completed Document Type: Cost Recovery Closeout Memo
 Completed Date: 03/13/2015
 Comments: Not reported

Future Area Name: Not reported
 Future Sub Area Name: Not reported
 Future Document Type: Not reported
 Future Due Date: Not reported
 Schedule Area Name: Not reported
 Schedule Sub Area Name: Not reported
 Schedule Document Type: Not reported
 Schedule Due Date: Not reported
 Schedule Revised Date: Not reported

P62
ENE
 < 1/8
 0.067 mi.
 354 ft.

SUPER COLOR DIGITAL
16761 HALE AVE
IRVINE, CA 92692
 Site 3 of 5 in cluster P

RCRA-SQG 1001126674
FINDS CAR000017467
ECHO

Relative:
Higher
Actual:
 42 ft.

RCRA Listings:
 Date Form Received by Agency: 20121113
 Handler Name: Super Color Digital
 Handler Address: 16761 HALE AVE
 Handler City,State,Zip: IRVINE, CA 92692
 EPA ID: CAR000017467
 Contact Name: SCOTT V MURRAY
 Contact Address: 16761 HALE AVE
 Contact City,State,Zip: IRVINE, CA 92692
 Contact Telephone: 949-622-0010
 Contact Fax: Not reported
 Contact Email: SCOTT@SUPERCOLOR.COM
 Contact Title: DIR OF OPS
 EPA Region: 09
 Land Type: Private
 Federal Waste Generator Description: Small Quantity Generator
 Non-Notifier: Not reported
 Biennial Report Cycle: Not reported
 Accessibility: Not reported
 Active Site Indicator: Handler Activities
 State District Owner: Not reported
 State District: Not reported
 Mailing Address: 16761 HALE AVE
 Mailing City,State,Zip: IRVINE, CA 92692
 Owner Name: Taylor Longman LLC
 Owner Type: Private

Map ID
 Direction
 Distance
 Elevation

MAP FINDINGS

Site

Database(s)

EDR ID Number
 EPA ID Number

SUPER COLOR DIGITAL (Continued)

1001126674

Operator Name:	Super Color Digital Llc
Operator Type:	Private
Short-Term Generator Activity:	No
Importer Activity:	No
Mixed Waste Generator:	No
Transporter Activity:	No
Transfer Facility Activity:	No
Recycler Activity with Storage:	No
Small Quantity On-Site Burner Exemption:	No
Smelting Melting and Refining Furnace Exemption:	No
Underground Injection Control:	No
Off-Site Waste Receipt:	No
Universal Waste Indicator:	No
Universal Waste Destination Facility:	No
Federal Universal Waste:	No
Active Site State-Reg Handler:	---
Federal Facility Indicator:	Not reported
Hazardous Secondary Material Indicator:	NN
Sub-Part K Indicator:	Not reported
2018 GPRC Permit Baseline:	Not on the Baseline
2018 GPRC Renewals Baseline:	Not on the Baseline
202 GPRC Corrective Action Baseline:	No
Subject to Corrective Action Universe:	No
Non-TSDFs Where RCRA CA has Been Imposed Universe:	No
Corrective Action Priority Ranking:	No NCAPS ranking
Environmental Control Indicator:	No
Institutional Control Indicator:	No
Human Exposure Controls Indicator:	N/A
Groundwater Controls Indicator:	N/A
Significant Non-Complier Universe:	No
Unaddressed Significant Non-Complier Universe:	No
Addressed Significant Non-Complier Universe:	No
Significant Non-Complier With a Compliance Schedule Universe:	No
Financial Assurance Required:	Not reported
Handler Date of Last Change:	20121127
Recognized Trader-Importer:	No
Recognized Trader-Exporter:	No
Importer of Spent Lead Acid Batteries:	No
Exporter of Spent Lead Acid Batteries:	No
Recycler Activity Without Storage:	Not reported
Manifest Broker:	Not reported
Sub-Part P Indicator:	No

Hazardous Waste Summary:

Waste Code:	F003
Waste Description:	The Following Spent Nonhalogenated Solvents: Xylene, Acetone, Ethyl Acetate, Ethyl Benzene, Ethyl Ether, Methyl Isobutyl Ketone, N-Butyl Alcohol, Cyclohexanone, And Methanol; All Spent Solvent Mixtures/Blends Containing, Before Use, Only The Above Spent Nonhalogenated Solvents; And All Spent Solvent Mixtures/Blends Containing, Before Use, One Or More Of The Above Nonhalogenated Solvents, And A Total Of Ten Percent Or More (By Volume) Of One Or More Of Those Solvents Listed In F001, F002, F004, And F005; And Still Bottoms From The Recovery Of These Spent Solvents And Spent Solvent Mixtures.

Map ID
Direction
Distance
Elevation

MAP FINDINGS

Site

Database(s)

EDR ID Number
EPA ID Number

SUPER COLOR DIGITAL (Continued)

1001126674

Handler - Owner Operator:

Owner/Operator Indicator: Owner
Owner/Operator Name: ALYN CORP
Legal Status: Private
Date Became Current: Not reported
Date Ended Current: Not reported
Owner/Operator Address: 16761 HALE AVE
Owner/Operator City,State,Zip: IRVINE, CA 92606
Owner/Operator Telephone: 714-475-1525
Owner/Operator Telephone Ext: Not reported
Owner/Operator Fax: Not reported
Owner/Operator Email: Not reported

Owner/Operator Indicator: Owner
Owner/Operator Name: TAYLOR LONGMAN LLC
Legal Status: Private
Date Became Current: 19730101
Date Ended Current: Not reported
Owner/Operator Address: 16761 HALE AVE
Owner/Operator City,State,Zip: IRVINE, CA 92692
Owner/Operator Telephone: Not reported
Owner/Operator Telephone Ext: Not reported
Owner/Operator Fax: Not reported
Owner/Operator Email: Not reported

Owner/Operator Indicator: Operator
Owner/Operator Name: SUPER COLOR DIGITAL LLC
Legal Status: Private
Date Became Current: 20010915
Date Ended Current: Not reported
Owner/Operator Address: Not reported
Owner/Operator City,State,Zip: Not reported
Owner/Operator Telephone: Not reported
Owner/Operator Telephone Ext: Not reported
Owner/Operator Fax: Not reported
Owner/Operator Email: Not reported

Historic Generators:

Receive Date: 19970116
Handler Name: ALYN CORPORATION
Federal Waste Generator Description: Small Quantity Generator
State District Owner: Not reported
Large Quantity Handler of Universal Waste: No
Recognized Trader Importer: No
Recognized Trader Exporter: No
Spent Lead Acid Battery Importer: No
Spent Lead Acid Battery Exporter: No
Current Record: No
Non Storage Recycler Activity: Not reported
Electronic Manifest Broker: Not reported

Receive Date: 20121113
Handler Name: SUPER COLOR DIGITAL
Federal Waste Generator Description: Small Quantity Generator
State District Owner: Not reported
Large Quantity Handler of Universal Waste: No

Map ID
Direction
Distance
Elevation

MAP FINDINGS

Site

Database(s)

EDR ID Number
EPA ID Number

SUPER COLOR DIGITAL (Continued)

1001126674

Recognized Trader Importer:	No
Recognized Trader Exporter:	No
Spent Lead Acid Battery Importer:	No
Spent Lead Acid Battery Exporter:	No
Current Record:	Yes
Non Storage Recycler Activity:	Not reported
Electronic Manifest Broker:	Not reported

List of NAICS Codes and Descriptions:

NAICS Code:	323112
NAICS Description:	COMMERCIAL FLEXOGRAPHIC PRINTING

Facility Has Received Notices of Violations:

Violations:	No Violations Found
-------------	---------------------

Evaluation Action Summary:

Evaluations:	No Evaluations Found
--------------	----------------------

FINDS:

Registry ID:	110002915748
--------------	--------------

[Click Here for FRS Facility Detail Report:](#)

Environmental Interest/Information System:

The Resource Conservation and Recovery Act Information System (RCRAInfo) is EPA's comprehensive information system in support of the Resource Conservation and Recovery Act (RCRA) of 1976 and the Hazardous and Solid Waste Amendments (HSWA) of 1984. It tracks many types of information about generators, transporters, treaters, storers, and disposers of hazardous waste.

The Department of Labor, Occupational Safety and Health Administration information system consists of inspection case detail for approximately 100,000 OSHA inspections conducted annually. The FRS dataset includes facilities that had inspections within the last 7 years within the mining, oil and gas, utilities, and manufacturing sectors.

[Click this hyperlink](#) while viewing on your computer to access additional FINDS: detail in the EDR Site Report.

ECHO:

Envid:	1001126674
Registry ID:	110002915748
DFR URL:	http://echo.epa.gov/detailed-facility-report?fid=110002915748
Name:	SUPER COLOR DIGITAL
Address:	16761 HALE AVE
City,State,Zip:	IRVINE, CA 92606

Map ID
 Direction
 Distance
 Elevation

MAP FINDINGS

Site

Database(s)

EDR ID Number
 EPA ID Number

P63
ENE
< 1/8
0.067 mi.
354 ft.

SUPER COLOR DIGITAL LLC
16761 HALE AVE
IRVINE, CA 92606

CA CERS HAZ WASTE
CA HWTS
CA HAZNET
CA CERS

S113121833
N/A

Site 4 of 5 in cluster P

Relative:
Higher

CERS HAZ WASTE:

Actual:
42 ft.

Name: SUPER COLOR DIGITAL LLC
 Address: 16761 HALE AVE
 City,State,Zip: IRVINE, CA 92606
 Site ID: 363383
 CERS ID: 10548556
 CERS Description: Hazardous Waste Generator

HWTS:

Name: SUPER COLOR DIGITAL LLC
 Address: 16761 HALE AVE
 Address 2: Not reported
 City,State,Zip: IRVINE, CA 92606
 EPA ID: CAL000258551
 Inactive Date: 12/12/2012
 Create Date: 08/30/2002
 Last Act Date: Not reported
 Mailing Name: Not reported
 Mailing Address: 16761 HALE AVE
 Mailing Address 2: Not reported
 Mailing City,State,Zip: IRVINE, CA 926060000
 Owner Name: SUPER COLOR DIGITAL LLC
 Owner Address: 16761 HALE AVE
 Owner Address 2: Not reported
 Owner City,State,Zip: IRVINE, CA 926060000
 Owner Phone: Not reported
 Owner Fax: Not reported
 Contact Name: SCOTT MURRAY EVP
 Contact Address: 16761 HALE AVE
 Contact Address 2: Not reported
 City,State,Zip: IRVINE, CA 926060000
 Contact Phone: Not reported
 Contact Fax: Not reported
 Facility Status: Inactive
 Facility Type: PERMANENT
 Category: STATE
 Latitude: 33.693484
 Longitude: -117.833231

NAICS:

EPA ID: CAL000258551
 Create Date: 2006-11-27 18:30:15.000
 NAICS Code: 323112
 NAICS Description: Commercial Flexographic Printing
 Issued EPA ID Date: 2002-08-30 16:27:26.23300
 Inactive Date: 2012-12-12 00:00:00
 Facility Name: SUPER COLOR DIGITAL LLC
 Facility Address: 16761 HALE AVE
 Facility Address 2: Not reported
 Facility City: IRVINE
 Facility County: Not reported
 Facility State: CA
 Facility Zip: 926065006

Map ID
Direction
Distance
Elevation

MAP FINDINGS

Site

Database(s)

EDR ID Number
EPA ID Number

SUPER COLOR DIGITAL LLC (Continued)

S113121833

HAZNET:

Name:	SUPER COLOR DIGITAL LLC
Address:	16761 HALE AVE
Address 2:	Not reported
City, State, Zip:	IRVINE, CA 926065006
Contact:	SCOTT MURRAY EVP
Telephone:	9496220010
Mailing Name:	Not reported
Mailing Address:	16761 HALE AVE
Year:	2014
Gepaid:	CAL000258551
TSD EPA ID:	NED981723513
CA Waste Code:	352 - Other organic solids
Disposal Method:	H040 - Incineration--Thermal Destruction Other Than Use As A Fuel
Tons:	0.05
Year:	2013
Gepaid:	CAL000258551
TSD EPA ID:	NED981723513
CA Waste Code:	343 - Unspecified organic liquid mixture
Disposal Method:	H040 - Incineration--Thermal Destruction Other Than Use As A Fuel
Tons:	0.35
Year:	2013
Gepaid:	CAL000258551
TSD EPA ID:	NED981723513
CA Waste Code:	352 - Other organic solids
Disposal Method:	H040 - Incineration--Thermal Destruction Other Than Use As A Fuel
Tons:	0.145
Year:	2013
Gepaid:	CAL000258551
TSD EPA ID:	NVT330010000
CA Waste Code:	513 - Empty containers less than 30 gallons
Disposal Method:	H132 - Landfill Or Surface Impoundment That Will Be Closed As Landfill(To Include On-Site Treatment And/Or Stabilization)
Tons:	0.13
Year:	2013
Gepaid:	CAL000258551
TSD EPA ID:	UTD991301748
CA Waste Code:	513 - Empty containers less than 30 gallons
Disposal Method:	H132 - Landfill Or Surface Impoundment That Will Be Closed As Landfill(To Include On-Site Treatment And/Or Stabilization)
Tons:	0.28
Year:	2013
Gepaid:	CAL000258551
TSD EPA ID:	CAD044429835
CA Waste Code:	343 - Unspecified organic liquid mixture
Disposal Method:	H141 - Storage, Bulking, And/Or Transfer Off Site--No Treatment/Reovery (H010-H129) Or (H131-H135)
Tons:	1.35
Year:	2013
Gepaid:	CAL000258551

Map ID
Direction
Distance
Elevation

MAP FINDINGS

Site

Database(s)

EDR ID Number
EPA ID Number

SUPER COLOR DIGITAL LLC (Continued)

S113121833

TSD EPA ID:	UTD981552177
CA Waste Code:	352 - Other organic solids
Disposal Method:	H040 - Incineration--Thermal Destruction Other Than Use As A Fuel
Tons:	0.01
Year:	2013
Gepaid:	CAL000258551
TSD EPA ID:	CAT000613893
CA Waste Code:	343 - Unspecified organic liquid mixture
Disposal Method:	H141 - Storage, Bulking, And/Or Transfer Off Site--No Treatment/Reovery (H010-H129) Or (H131-H135)
Tons:	1.2
Year:	2013
Gepaid:	CAL000258551
TSD EPA ID:	CAT000613893
CA Waste Code:	352 - Other organic solids
Disposal Method:	H141 - Storage, Bulking, And/Or Transfer Off Site--No Treatment/Reovery (H010-H129) Or (H131-H135)
Tons:	0.08
Year:	2013
Gepaid:	CAL000258551
TSD EPA ID:	CAD980675276
CA Waste Code:	513 - Empty containers less than 30 gallons
Disposal Method:	H141 - Storage, Bulking, And/Or Transfer Off Site--No Treatment/Reovery (H010-H129) Or (H131-H135)
Tons:	0.04

[Click this hyperlink](#) while viewing on your computer to access 16 additional CA HAZNET: record(s) in the EDR Site Report.

Additional Info:

Year:	2014
Gen EPA ID:	CAL000258551
Shipment Date:	20140529
Creation Date:	4/9/2015 22:15:05
Receipt Date:	20140623
Manifest ID:	004274891SKS
Trans EPA ID:	TXR000081205
Trans Name:	SAFETY-KLEEN SYSTEMS INC
Trans 2 EPA ID:	CAR000187922
Trans 2 Name:	RUST & SONS
TSDF EPA ID:	NED981723513
Trans Name:	CLEAN HARBORS ENVIRONMENTAL SERVICES IN
TSDF Alt EPA ID:	Not reported
TSDF Alt Name:	Not reported
Waste Code Description:	352 - Other organic solids
RCRA Code:	F003
Meth Code:	H040 - Incineration--Thermal Destruction Other Than Use As A Fuel
Quantity Tons:	0.05
Waste Quantity:	100
Quantity Unit:	P
Additional Code 1:	D001
Additional Code 2:	Not reported

Map ID
Direction
Distance
Elevation

MAP FINDINGS

Site

Database(s)

EDR ID Number
EPA ID Number

SUPER COLOR DIGITAL LLC (Continued)

S113121833

Additional Code 3: Not reported
Additional Code 4: Not reported
Additional Code 5: Not reported

Additional Info:

Year: 2013
Gen EPA ID: CAL000258551

Shipment Date: 20130909
Creation Date: 1/13/2014 22:15:22
Receipt Date: 20130916
Manifest ID: 003927511SKS
Trans EPA ID: TXR000081205
Trans Name: SAFETY-KLEEN SYSTEMS INC
Trans 2 EPA ID: AZR000508515
Trans 2 Name: SLT
TSDf EPA ID: UTD991301748
Trans Name: CLEAN HARBORS GRASSY MOUNTAIN LLC
TSDf Alt EPA ID: Not reported
TSDf Alt Name: Not reported
Waste Code Description: 513 - Empty containers less than 30 gallons
RCRA Code: Not reported
Meth Code: H132 - Landfill Or Surface Impoundment That Will Be Closed As
Landfill(To Include On-Site Treatment And/Or Stabilization)
Quantity Tons: 0.03
Waste Quantity: 60
Quantity Unit: P
Additional Code 1: Not reported
Additional Code 2: Not reported
Additional Code 3: Not reported
Additional Code 4: Not reported
Additional Code 5: Not reported

Additional Info:

Year: 2012
Gen EPA ID: CAL000258551

Shipment Date: 20121204
Creation Date: 8/22/2013 22:15:07
Receipt Date: 20121218
Manifest ID: 003600268SKS
Trans EPA ID: TXR000081205
Trans Name: SAFETY-KLEEN SYSTEMS INC
Trans 2 EPA ID: OKD981588791
Trans 2 Name: TRIAD TRANSPORT INC
TSDf EPA ID: NVT330010000
Trans Name: US ECOLOGY NEVADA
TSDf Alt EPA ID: Not reported
TSDf Alt Name: Not reported
Waste Code Description: 343 - Unspecified organic liquid mixture
RCRA Code: Not reported
Meth Code: H039 - Other Recovery Of Reclamation For Reuse Including Acid
Regeneration, Organics Recovery Ect
Quantity Tons: 0.1
Waste Quantity: 200
Quantity Unit: P

Map ID
Direction
Distance
Elevation

MAP FINDINGS

Site

Database(s)

EDR ID Number
EPA ID Number

SUPER COLOR DIGITAL LLC (Continued)

S113121833

Additional Code 1:	Not reported
Additional Code 2:	Not reported
Additional Code 3:	Not reported
Additional Code 4:	Not reported
Additional Code 5:	Not reported
Shipment Date:	20121204
Creation Date:	8/21/2013 22:15:07
Receipt Date:	20121210
Manifest ID:	003600269SKS
Trans EPA ID:	TXR000081205
Trans Name:	SAFETY-KLEEN SYSTEMS INC
Trans 2 EPA ID:	Not reported
Trans 2 Name:	Not reported
TSDf EPA ID:	CAT000613893
Trans Name:	SAFETY-KLEEN SYSTEMS INC
TSDf Alt EPA ID:	Not reported
TSDf Alt Name:	Not reported
Waste Code Description:	343 - Unspecified organic liquid mixture
RCRA Code:	F003
Meth Code:	H141 - Storage, Bulking, And/Or Transfer Off Site--No Treatment/Reovery (H010-H129) Or (H131-H135)
Quantity Tons:	0.3
Waste Quantity:	600
Quantity Unit:	P
Additional Code 1:	D001
Additional Code 2:	Not reported
Additional Code 3:	Not reported
Additional Code 4:	Not reported
Additional Code 5:	Not reported
Shipment Date:	20121115
Creation Date:	4/6/2013 22:15:07
Receipt Date:	20121127
Manifest ID:	003514851SKS
Trans EPA ID:	TXR000081205
Trans Name:	SAFETY-KLEEN SYSTEMS INC
Trans 2 EPA ID:	Not reported
Trans 2 Name:	Not reported
TSDf EPA ID:	CAT000613893
Trans Name:	SAFETY-KLEEN SYSTEMS INC
TSDf Alt EPA ID:	Not reported
TSDf Alt Name:	Not reported
Waste Code Description:	343 - Unspecified organic liquid mixture
RCRA Code:	F003
Meth Code:	H141 - Storage, Bulking, And/Or Transfer Off Site--No Treatment/Reovery (H010-H129) Or (H131-H135)
Quantity Tons:	0.375
Waste Quantity:	750
Quantity Unit:	P
Additional Code 1:	D001
Additional Code 2:	Not reported
Additional Code 3:	Not reported
Additional Code 4:	Not reported
Additional Code 5:	Not reported
Shipment Date:	20121011

Map ID
Direction
Distance
Elevation

MAP FINDINGS

Site

Database(s)

EDR ID Number
EPA ID Number

SUPER COLOR DIGITAL LLC (Continued)

S113121833

Creation Date: 8/18/2013 22:15:15
Receipt Date: 20121015
Manifest ID: 003514719SKS
Trans EPA ID: TXR000081205
Trans Name: SAFETY-KLEEN SYSTEMS INC
Trans 2 EPA ID: Not reported
Trans 2 Name: Not reported
TSDf EPA ID: CAT000613893
Trans Name: SAFETY-KLEEN SYSTEMS INC
TSDf Alt EPA ID: Not reported
TSDf Alt Name: Not reported
Waste Code Description: 343 - Unspecified organic liquid mixture
RCRA Code: F003
Meth Code: H141 - Storage, Bulking, And/Or Transfer Off Site--No Treatment/Reovery (H010-H129) Or (H131-H135)

Quantity Tons: 0.25
Waste Quantity: 500
Quantity Unit: P
Additional Code 1: D001
Additional Code 2: Not reported
Additional Code 3: Not reported
Additional Code 4: Not reported
Additional Code 5: Not reported

Shipment Date: 20120924
Creation Date: 8/17/2013 22:15:07
Receipt Date: 20120927
Manifest ID: 003512871SKS
Trans EPA ID: TXR000081205
Trans Name: SAFETY-KLEEN SYSTEMS INC
Trans 2 EPA ID: Not reported
Trans 2 Name: Not reported
TSDf EPA ID: CAT000613893
Trans Name: SAFETY-KLEEN SYSTEMS INC
TSDf Alt EPA ID: Not reported
TSDf Alt Name: Not reported
Waste Code Description: 343 - Unspecified organic liquid mixture
RCRA Code: F003
Meth Code: H141 - Storage, Bulking, And/Or Transfer Off Site--No Treatment/Reovery (H010-H129) Or (H131-H135)

Quantity Tons: 0.25
Waste Quantity: 500
Quantity Unit: P
Additional Code 1: D001
Additional Code 2: Not reported
Additional Code 3: Not reported
Additional Code 4: Not reported
Additional Code 5: Not reported

Shipment Date: 20120828
Creation Date: 1/25/2013 22:15:18
Receipt Date: 20120904
Manifest ID: 003325921SKS
Trans EPA ID: TXR000050930
Trans Name: SAFETY-KLEEN SYSTEMS INC
Trans 2 EPA ID: Not reported
Trans 2 Name: Not reported

Map ID
Direction
Distance
Elevation

MAP FINDINGS

Site

Database(s)

EDR ID Number
EPA ID Number

SUPER COLOR DIGITAL LLC (Continued)

S113121833

TSDF EPA ID: CAT000613893
Trans Name: SAFETY-KLEEN SYSTEMS INC
TSDF Alt EPA ID: Not reported
TSDF Alt Name: Not reported
Waste Code Description: 343 - Unspecified organic liquid mixture
RCRA Code: F003
Meth Code: H141 - Storage, Bulking, And/Or Transfer Off Site--No Treatment/Reovery (H010-H129) Or (H131-H135)

Quantity Tons: 0.2
Waste Quantity: 400
Quantity Unit: P
Additional Code 1: D001
Additional Code 2: Not reported
Additional Code 3: Not reported
Additional Code 4: Not reported
Additional Code 5: Not reported

Shipment Date: 20120810
Creation Date: 1/5/2013 22:15:18
Receipt Date: 20120815
Manifest ID: 003293066SKS
Trans EPA ID: TXR000050930
Trans Name: SAFETY-KLEEN SYSTEMS INC
Trans 2 EPA ID: Not reported
Trans 2 Name: Not reported
TSDF EPA ID: CAT000613893
Trans Name: SAFETY-KLEEN SYSTEMS INC
TSDF Alt EPA ID: Not reported
TSDF Alt Name: Not reported
Waste Code Description: 343 - Unspecified organic liquid mixture
RCRA Code: F003
Meth Code: H141 - Storage, Bulking, And/Or Transfer Off Site--No Treatment/Reovery (H010-H129) Or (H131-H135)

Quantity Tons: 0.2
Waste Quantity: 400
Quantity Unit: P
Additional Code 1: D001
Additional Code 2: Not reported
Additional Code 3: Not reported
Additional Code 4: Not reported
Additional Code 5: Not reported

Shipment Date: 20120713
Creation Date: 5/29/2013 22:15:25
Receipt Date: 20120718
Manifest ID: 003270862SKS
Trans EPA ID: TXR000050930
Trans Name: SAFETY-KLEEN SYSTEMS INC
Trans 2 EPA ID: Not reported
Trans 2 Name: Not reported
TSDF EPA ID: CAT000613893
Trans Name: SAFETY-KLEEN SYSTEMS INC
TSDF Alt EPA ID: Not reported
TSDF Alt Name: Not reported
Waste Code Description: 343 - Unspecified organic liquid mixture
RCRA Code: F003
Meth Code: H141 - Storage, Bulking, And/Or Transfer Off Site--No

Map ID
Direction
Distance
Elevation

MAP FINDINGS

Site

Database(s)

EDR ID Number
EPA ID Number

SUPER COLOR DIGITAL LLC (Continued)

S113121833

Quantity Tons:	0.2
Waste Quantity:	400
Quantity Unit:	P
Additional Code 1:	D001
Additional Code 2:	Not reported
Additional Code 3:	Not reported
Additional Code 4:	Not reported
Additional Code 5:	Not reported
Shipment Date:	20120614
Creation Date:	5/24/2013 22:15:07
Receipt Date:	20120608
Manifest ID:	003226071SKS
Trans EPA ID:	TXR000050930
Trans Name:	SAFETY-KLEEN SYSTEMS INC
Trans 2 EPA ID:	NED986382133
Trans 2 Name:	SMITH SYSTEMS TRANSPORTATION INC
TSDf EPA ID:	CAT000613893
Trans Name:	SAFETY-KLEEN SYSTEMS INC
TSDf Alt EPA ID:	Not reported
TSDf Alt Name:	Not reported
Waste Code Description:	343 - Unspecified organic liquid mixture
RCRA Code:	F003
Meth Code:	H141 - Storage, Bulking, And/Or Transfer Off Site--No Treatment/Reovery (H010-H129) Or (H131-H135)
Quantity Tons:	0.3
Waste Quantity:	600
Quantity Unit:	P
Additional Code 1:	D001
Additional Code 2:	Not reported
Additional Code 3:	Not reported
Additional Code 4:	Not reported
Additional Code 5:	Not reported
Shipment Date:	20120507
Creation Date:	5/24/2013 22:15:07
Receipt Date:	20120510
Manifest ID:	003164050SKS
Trans EPA ID:	TXR000050930
Trans Name:	SAFETY-KLEEN SYSTEMS INC
Trans 2 EPA ID:	Not reported
Trans 2 Name:	Not reported
TSDf EPA ID:	CAT000613893
Trans Name:	SAFETY-KLEEN SYSTEMS INC
TSDf Alt EPA ID:	Not reported
TSDf Alt Name:	Not reported
Waste Code Description:	343 - Unspecified organic liquid mixture
RCRA Code:	F003
Meth Code:	H141 - Storage, Bulking, And/Or Transfer Off Site--No Treatment/Reovery (H010-H129) Or (H131-H135)
Quantity Tons:	0.45
Waste Quantity:	900
Quantity Unit:	P
Additional Code 1:	D001
Additional Code 2:	Not reported
Additional Code 3:	Not reported

Map ID
Direction
Distance
Elevation

MAP FINDINGS

Site

Database(s)

EDR ID Number
EPA ID Number

SUPER COLOR DIGITAL LLC (Continued)

S113121833

Additional Code 4: Not reported
Additional Code 5: Not reported

Additional Info:

Year: 2011
Gen EPA ID: CAL000258551

Shipment Date: 20111128
Creation Date: 4/16/2012 20:30:13
Receipt Date: 20111130
Manifest ID: 002993142SKS
Trans EPA ID: TXR000050930
Trans Name: SAFETY-KLEEN SYSTEMS INC
Trans 2 EPA ID: Not reported
Trans 2 Name: Not reported
TSDf EPA ID: CAT000613893
Trans Name: SAFETY-KLEEN SYSTEMS INC
TSDf Alt EPA ID: Not reported
TSDf Alt Name: Not reported
Waste Code Description: 343 - Unspecified organic liquid mixture
RCRA Code: F003
Meth Code: H141 - Storage, Bulking, And/Or Transfer Off Site--No Treatment/Reovery (H010-H129) Or (H131-H135)

Quantity Tons: 0.3
Waste Quantity: 600
Quantity Unit: P
Additional Code 1: D001
Additional Code 2: Not reported
Additional Code 3: Not reported
Additional Code 4: Not reported
Additional Code 5: Not reported

Shipment Date: 20111011
Creation Date: 3/26/2012 20:30:13
Receipt Date: 20111014
Manifest ID: 002897049SKS
Trans EPA ID: TXR000050930
Trans Name: SAFETY-KLEEN SYSTEMS INC
Trans 2 EPA ID: Not reported
Trans 2 Name: Not reported
TSDf EPA ID: CAT000613893
Trans Name: SAFETY-KLEEN SYSTEMS INC
TSDf Alt EPA ID: Not reported
TSDf Alt Name: Not reported
Waste Code Description: 343 - Unspecified organic liquid mixture
RCRA Code: F003
Meth Code: H141 - Storage, Bulking, And/Or Transfer Off Site--No Treatment/Reovery (H010-H129) Or (H131-H135)

Quantity Tons: 0.3
Waste Quantity: 600
Quantity Unit: P
Additional Code 1: D001
Additional Code 2: Not reported
Additional Code 3: Not reported
Additional Code 4: Not reported
Additional Code 5: Not reported

Map ID
Direction
Distance
Elevation

MAP FINDINGS

Site

Database(s)

EDR ID Number
EPA ID Number

SUPER COLOR DIGITAL LLC (Continued)

S113121833

Shipment Date:	20110809
Creation Date:	1/12/2012 18:30:33
Receipt Date:	20110812
Manifest ID:	002896936SKS
Trans EPA ID:	TXR000050930
Trans Name:	SAFETY-KLEEN SYSTEMS INC
Trans 2 EPA ID:	Not reported
Trans 2 Name:	Not reported
TSDf EPA ID:	CAT000613893
Trans Name:	SAFETY-KLEEN SYSTEMS INC
TSDf Alt EPA ID:	Not reported
TSDf Alt Name:	Not reported
Waste Code Description:	343 - Unspecified organic liquid mixture
RCRA Code:	F003
Meth Code:	H141 - Storage, Bulking, And/Or Transfer Off Site--No Treatment/Reovery (H010-H129) Or (H131-H135)
Quantity Tons:	0.3
Waste Quantity:	600
Quantity Unit:	P
Additional Code 1:	D001
Additional Code 2:	Not reported
Additional Code 3:	Not reported
Additional Code 4:	Not reported
Additional Code 5:	Not reported
Shipment Date:	20110615
Creation Date:	11/30/2011 18:30:29
Receipt Date:	20110621
Manifest ID:	002800844SKS
Trans EPA ID:	TXR000050930
Trans Name:	SAFETY-KLEEN SYSTEMS INC
Trans 2 EPA ID:	OKD981588791
Trans 2 Name:	TRIAD TRANSPORT INC
TSDf EPA ID:	TXD077603371
Trans Name:	SAFETY-KLEEN SYSTEMS INC
TSDf Alt EPA ID:	Not reported
TSDf Alt Name:	Not reported
Waste Code Description:	343 - Unspecified organic liquid mixture
RCRA Code:	F003
Meth Code:	H061 - Fuel Blending Prior To Energy Recovery At Another Site
Quantity Tons:	0.45
Waste Quantity:	900
Quantity Unit:	P
Additional Code 1:	D001
Additional Code 2:	Not reported
Additional Code 3:	Not reported
Additional Code 4:	Not reported
Additional Code 5:	Not reported
Shipment Date:	20110330
Creation Date:	9/13/2011 18:30:11
Receipt Date:	20110411
Manifest ID:	002841184SKS
Trans EPA ID:	TXR000050930
Trans Name:	SAFETY-KLEEN SYSTEMS INC
Trans 2 EPA ID:	OKD981588791
Trans 2 Name:	TRIAD TRANSPORT INC

Map ID
Direction
Distance
Elevation

MAP FINDINGS

Site

Database(s)

EDR ID Number
EPA ID Number

SUPER COLOR DIGITAL LLC (Continued)

S113121833

TSDF EPA ID: TXD077603371
Trans Name: SAFETY-KLEEN SYSTEMS INC
TSDF Alt EPA ID: Not reported
TSDF Alt Name: Not reported
Waste Code Description: 343 - Unspecified organic liquid mixture
RCRA Code: F003
Meth Code: H061 - Fuel Blending Prior To Energy Recovery At Another Site
Quantity Tons: 0.35
Waste Quantity: 700
Quantity Unit: P
Additional Code 1: D001
Additional Code 2: Not reported
Additional Code 3: Not reported
Additional Code 4: Not reported
Additional Code 5: Not reported

Shipment Date: 20110124
Creation Date: 6/24/2011 18:30:12
Receipt Date: 20110201
Manifest ID: 002614043SKS
Trans EPA ID: TXR000050930
Trans Name: SAFETY-KLEEN SYSTEMS INC
Trans 2 EPA ID: OKD981588791
Trans 2 Name: TRIAD TRANSPORT INC
TSDF EPA ID: TXD077603371
Trans Name: SAFETY-KLEEN SYSTEMS INC
TSDF Alt EPA ID: Not reported
TSDF Alt Name: Not reported
Waste Code Description: 343 - Unspecified organic liquid mixture
RCRA Code: F003
Meth Code: H061 - Fuel Blending Prior To Energy Recovery At Another Site
Quantity Tons: 0.175
Waste Quantity: 350
Quantity Unit: P
Additional Code 1: D001
Additional Code 2: Not reported
Additional Code 3: Not reported
Additional Code 4: Not reported
Additional Code 5: Not reported

Additional Info:

Year: 2010
Gen EPA ID: CAL000258551

Shipment Date: 20101129
Creation Date: 4/27/2011 18:30:18
Receipt Date: 20101207
Manifest ID: 003722340FLE
Trans EPA ID: TXR000050930
Trans Name: SAFETY-KLEEN SYSTEMS INC
Trans 2 EPA ID: OKD981588791
Trans 2 Name: TRIAD TRANSPORT INC
TSDF EPA ID: TXD077603371
Trans Name: SAFETY-KLEEN SYSTEMS INC
TSDF Alt EPA ID: Not reported
TSDF Alt Name: Not reported
Waste Code Description: 343 - Unspecified organic liquid mixture

Map ID
Direction
Distance
Elevation

MAP FINDINGS

Site

Database(s)

EDR ID Number
EPA ID Number

SUPER COLOR DIGITAL LLC (Continued)

S113121833

RCRA Code: F003
Meth Code: H061 - Fuel Blending Prior To Energy Recovery At Another Site
Quantity Tons: 0.3
Waste Quantity: 600
Quantity Unit: P
Additional Code 1: D001
Additional Code 2: Not reported
Additional Code 3: Not reported
Additional Code 4: Not reported
Additional Code 5: Not reported

Shipment Date: 20101004
Creation Date: 2/18/2011 18:30:17
Receipt Date: 20101012
Manifest ID: 003707725FLE
Trans EPA ID: TXR000050930
Trans Name: SAFETY-KLEEN SYSTEMS INC
Trans 2 EPA ID: OKD981588791
Trans 2 Name: TRIAD TRANSPORT INC
TSDf EPA ID: TXD077603371
Trans Name: SAFETY-KLEEN SYSTEMS INC
TSDf Alt EPA ID: Not reported
TSDf Alt Name: Not reported
Waste Code Description: 343 - Unspecified organic liquid mixture
RCRA Code: F003
Meth Code: H061 - Fuel Blending Prior To Energy Recovery At Another Site
Quantity Tons: 0.3
Waste Quantity: 600
Quantity Unit: P
Additional Code 1: D001
Additional Code 2: Not reported
Additional Code 3: Not reported
Additional Code 4: Not reported
Additional Code 5: Not reported

Shipment Date: 20100810
Creation Date: 1/26/2011 18:30:24
Receipt Date: 20100824
Manifest ID: 003768091FLE
Trans EPA ID: TXR000050930
Trans Name: SAFETY-KLEEN SYSTEMS INC
Trans 2 EPA ID: OKD981588791
Trans 2 Name: TRIAD TRANSPORT INC
TSDf EPA ID: TXD077603371
Trans Name: SAFETY-KLEEN SYSTEMS INC
TSDf Alt EPA ID: Not reported
TSDf Alt Name: Not reported
Waste Code Description: 343 - Unspecified organic liquid mixture
RCRA Code: F003
Meth Code: H061 - Fuel Blending Prior To Energy Recovery At Another Site
Quantity Tons: 0.3
Waste Quantity: 600
Quantity Unit: P
Additional Code 1: D001
Additional Code 2: Not reported
Additional Code 3: Not reported
Additional Code 4: Not reported

Map ID
Direction
Distance
Elevation

MAP FINDINGS

Site

Database(s)

EDR ID Number
EPA ID Number

SUPER COLOR DIGITAL LLC (Continued)

S113121833

Additional Code 5:	Not reported
Shipment Date:	20100614
Creation Date:	1/14/2011 18:30:31
Receipt Date:	20100622
Manifest ID:	003294329FLE
Trans EPA ID:	TXR000050930
Trans Name:	SAFETY-KLEEN SYSTEMS INC
Trans 2 EPA ID:	OKD981588791
Trans 2 Name:	TRIAD TRANSPORT INC
TSDf EPA ID:	TXD077603371
Trans Name:	SAFETY-KLEEN SYSTEMS INC
TSDf Alt EPA ID:	Not reported
TSDf Alt Name:	Not reported
Waste Code Description:	343 - Unspecified organic liquid mixture
RCRA Code:	F003
Meth Code:	H061 - Fuel Blending Prior To Energy Recovery At Another Site
Quantity Tons:	0.3
Waste Quantity:	600
Quantity Unit:	P
Additional Code 1:	D001
Additional Code 2:	Not reported
Additional Code 3:	Not reported
Additional Code 4:	Not reported
Additional Code 5:	Not reported
Shipment Date:	20100422
Creation Date:	12/16/2010 18:30:46
Receipt Date:	20100504
Manifest ID:	002350990SKS
Trans EPA ID:	TXR000050930
Trans Name:	SAFETY-KLEEN SYSTEMS INC
Trans 2 EPA ID:	OKD981588791
Trans 2 Name:	TRIAD TRANSPORT INC
TSDf EPA ID:	TXD077603371
Trans Name:	SAFETY-KLEEN SYSTEMS INC
TSDf Alt EPA ID:	Not reported
TSDf Alt Name:	Not reported
Waste Code Description:	343 - Unspecified organic liquid mixture
RCRA Code:	F003
Meth Code:	H061 - Fuel Blending Prior To Energy Recovery At Another Site
Quantity Tons:	0.3
Waste Quantity:	600
Quantity Unit:	P
Additional Code 1:	D001
Additional Code 2:	Not reported
Additional Code 3:	Not reported
Additional Code 4:	Not reported
Additional Code 5:	Not reported
Shipment Date:	20100224
Creation Date:	11/30/2010 18:30:08
Receipt Date:	20100302
Manifest ID:	002460770SKS
Trans EPA ID:	TXR000050930
Trans Name:	SAFETY-KLEEN SYSTEMS INC
Trans 2 EPA ID:	OKD981588791

Map ID
Direction
Distance
Elevation

MAP FINDINGS

Site

Database(s)

EDR ID Number
EPA ID Number

SUPER COLOR DIGITAL LLC (Continued)

S113121833

Trans 2 Name: TRIAD TRANSPORT INC
TSDf EPA ID: TXD077603371
Trans Name: SAFETY-KLEEN SYSTEMS INC
TSDf Alt EPA ID: Not reported
TSDf Alt Name: Not reported
Waste Code Description: 343 - Unspecified organic liquid mixture
RCRA Code: F003
Meth Code: H061 - Fuel Blending Prior To Energy Recovery At Another Site
Quantity Tons: 0.3
Waste Quantity: 600
Quantity Unit: P
Additional Code 1: D001
Additional Code 2: Not reported
Additional Code 3: Not reported
Additional Code 4: Not reported
Additional Code 5: Not reported

Additional Info:

Year: 2009
Gen EPA ID: CAL000258551

Shipment Date: 20091215
Creation Date: 6/29/2010 18:30:46
Receipt Date: 20091221
Manifest ID: 002194098SKS
Trans EPA ID: TXR000050930
Trans Name: SAFETY-KLEEN SYSTEMS INC
Trans 2 EPA ID: OKD981588791
Trans 2 Name: TRIAD TRANSPORT INC
TSDf EPA ID: TXD077603371
Trans Name: SAFETY-KLEEN SYSTEMS INC
TSDf Alt EPA ID: Not reported
TSDf Alt Name: Not reported
Waste Code Description: 343 - Unspecified organic liquid mixture
RCRA Code: F003
Meth Code: H061 - Fuel Blending Prior To Energy Recovery At Another Site
Quantity Tons: 0.35
Waste Quantity: 700
Quantity Unit: P
Additional Code 1: D001
Additional Code 2: Not reported
Additional Code 3: Not reported
Additional Code 4: Not reported
Additional Code 5: Not reported

Shipment Date: 20091008
Creation Date: 4/12/2010 18:31:03
Receipt Date: 20091020
Manifest ID: 002139177SKS
Trans EPA ID: TXR000050930
Trans Name: SAFETY-KLEEN SYSTEMS INC
Trans 2 EPA ID: OKD981588791
Trans 2 Name: TRIAD
TSDf EPA ID: TXD077603371
Trans Name: SAFETY-KLEEN SYSTEMS INC
TSDf Alt EPA ID: Not reported
TSDf Alt Name: Not reported

Map ID
Direction
Distance
Elevation

MAP FINDINGS

Site

Database(s)

EDR ID Number
EPA ID Number

SUPER COLOR DIGITAL LLC (Continued)

S113121833

Waste Code Description: 343 - Unspecified organic liquid mixture
RCRA Code: F003
Meth Code: H061 - Fuel Blending Prior To Energy Recovery At Another Site
Quantity Tons: 0.3
Waste Quantity: 600
Quantity Unit: P
Additional Code 1: D001
Additional Code 2: Not reported
Additional Code 3: Not reported
Additional Code 4: Not reported
Additional Code 5: Not reported

Shipment Date: 20090803
Creation Date: 1/8/2010 18:30:28
Receipt Date: 20090811
Manifest ID: 001698526SKS
Trans EPA ID: TXR000050930
Trans Name: SAFETY-KLEEN SYSTEMS INC
Trans 2 EPA ID: OKD981588791
Trans 2 Name: TRIAD TRANSPORT INC
TSDf EPA ID: TXD077603371
Trans Name: SAFETY-KLEEN SYSTEMS INC
TSDf Alt EPA ID: Not reported
TSDf Alt Name: Not reported
Waste Code Description: 343 - Unspecified organic liquid mixture
RCRA Code: F003
Meth Code: H061 - Fuel Blending Prior To Energy Recovery At Another Site
Quantity Tons: 0.35
Waste Quantity: 700
Quantity Unit: P
Additional Code 1: D001
Additional Code 2: Not reported
Additional Code 3: Not reported
Additional Code 4: Not reported
Additional Code 5: Not reported

Shipment Date: 20090608
Creation Date: 10/12/2009 18:30:08
Receipt Date: 20090616
Manifest ID: 001943550SKS
Trans EPA ID: TXR000050930
Trans Name: SAFETY-KLEEN SYSTEMS INC
Trans 2 EPA ID: OKD981588791
Trans 2 Name: TRIAD
TSDf EPA ID: TXD077603371
Trans Name: SAFETY-KLEEN SYSTEMS INC
TSDf Alt EPA ID: Not reported
TSDf Alt Name: Not reported
Waste Code Description: 343 - Unspecified organic liquid mixture
RCRA Code: F003
Meth Code: H061 - Fuel Blending Prior To Energy Recovery At Another Site
Quantity Tons: 0.3
Waste Quantity: 600
Quantity Unit: P
Additional Code 1: D001
Additional Code 2: Not reported
Additional Code 3: Not reported

Map ID
Direction
Distance
Elevation

MAP FINDINGS

Site

Database(s)

EDR ID Number
EPA ID Number

SUPER COLOR DIGITAL LLC (Continued)

S113121833

Additional Code 4:	Not reported
Additional Code 5:	Not reported
Shipment Date:	20090413
Creation Date:	8/17/2009 18:30:09
Receipt Date:	20090421
Manifest ID:	001685578SKS
Trans EPA ID:	TXR000050930
Trans Name:	SAFETY-KLEEN SYSTEMS INC
Trans 2 EPA ID:	OKD981588791
Trans 2 Name:	TRIAD TRANSPORT INC
TSDf EPA ID:	TXD077603371
Trans Name:	SAFETY-KLEEN SYSTEMS INC
TSDf Alt EPA ID:	Not reported
TSDf Alt Name:	Not reported
Waste Code Description:	343 - Unspecified organic liquid mixture
RCRA Code:	F003
Meth Code:	H061 - Fuel Blending Prior To Energy Recovery At Another Site
Quantity Tons:	0.3
Waste Quantity:	600
Quantity Unit:	P
Additional Code 1:	D001
Additional Code 2:	Not reported
Additional Code 3:	Not reported
Additional Code 4:	Not reported
Additional Code 5:	Not reported
Shipment Date:	20090217
Creation Date:	6/17/2009 18:30:08
Receipt Date:	20090224
Manifest ID:	001720326SKS
Trans EPA ID:	TXR000050930
Trans Name:	SAFETY-KLEEN SYSTEMS INC
Trans 2 EPA ID:	OKD981588791
Trans 2 Name:	TRIAD
TSDf EPA ID:	TXD077603371
Trans Name:	SAFETY-KLEEN SYSTEMS INC
TSDf Alt EPA ID:	Not reported
TSDf Alt Name:	Not reported
Waste Code Description:	343 - Unspecified organic liquid mixture
RCRA Code:	F003
Meth Code:	H061 - Fuel Blending Prior To Energy Recovery At Another Site
Quantity Tons:	0.2
Waste Quantity:	400
Quantity Unit:	P
Additional Code 1:	D001
Additional Code 2:	Not reported
Additional Code 3:	Not reported
Additional Code 4:	Not reported
Additional Code 5:	Not reported
Additional Info:	
Year:	2008
Gen EPA ID:	CAL000258551
Shipment Date:	20081223
Creation Date:	4/28/2009 18:30:08

Map ID
Direction
Distance
Elevation

MAP FINDINGS

Site

Database(s)

EDR ID Number
EPA ID Number

SUPER COLOR DIGITAL LLC (Continued)

S113121833

Receipt Date: 20090105
Manifest ID: 001573590SKS
Trans EPA ID: TXR000050930
Trans Name: SAFETY-KLEEN SYSTEMS INC
Trans 2 EPA ID: OKD981588791
Trans 2 Name: TRIAD TRANSPORT INC
TSDf EPA ID: TXD077603371
Trans Name: SAFETY-KLEEN SYSTEMS INC
TSDf Alt EPA ID: Not reported
TSDf Alt Name: Not reported
Waste Code Description: 343 - Unspecified organic liquid mixture
RCRA Code: F003
Meth Code: H061 - Fuel Blending Prior To Energy Recovery At Another Site
Quantity Tons: 0.35
Waste Quantity: 700
Quantity Unit: P
Additional Code 1: D001
Additional Code 2: Not reported
Additional Code 3: Not reported
Additional Code 4: Not reported
Additional Code 5: Not reported

Shipment Date: 20081028
Creation Date: 3/24/2009 18:30:28
Receipt Date: 20081106
Manifest ID: 001507827SKS
Trans EPA ID: TXR000050930
Trans Name: SAFETY-KLEEN SYSTEMS INC
Trans 2 EPA ID: OKD981588791
Trans 2 Name: TRIAD
TSDf EPA ID: TXD077603371
Trans Name: SAFETY-KLEEN SYSTEMS INC
TSDf Alt EPA ID: Not reported
TSDf Alt Name: Not reported
Waste Code Description: 343 - Unspecified organic liquid mixture
RCRA Code: F003
Meth Code: H061 - Fuel Blending Prior To Energy Recovery At Another Site
Quantity Tons: 0.325
Waste Quantity: 650
Quantity Unit: P
Additional Code 1: D001
Additional Code 2: Not reported
Additional Code 3: Not reported
Additional Code 4: Not reported
Additional Code 5: Not reported

Shipment Date: 20080926
Creation Date: 3/10/2009 18:30:09
Receipt Date: 20081007
Manifest ID: 001493143SKS
Trans EPA ID: TXR000050930
Trans Name: SAFETY-KLEEN SYSTEMS INC
Trans 2 EPA ID: OKD981588791
Trans 2 Name: TRIAD
TSDf EPA ID: TXD077603371
Trans Name: SAFETY-KLEEN SYSTEMS INC
TSDf Alt EPA ID: Not reported

Map ID
Direction
Distance
Elevation

MAP FINDINGS

Site

Database(s)

EDR ID Number
EPA ID Number

SUPER COLOR DIGITAL LLC (Continued)

S113121833

TSDF Alt Name: Not reported
Waste Code Description: 343 - Unspecified organic liquid mixture
RCRA Code: F003
Meth Code: H061 - Fuel Blending Prior To Energy Recovery At Another Site
Quantity Tons: 0.175
Waste Quantity: 350
Quantity Unit: P
Additional Code 1: D001
Additional Code 2: Not reported
Additional Code 3: Not reported
Additional Code 4: Not reported
Additional Code 5: Not reported

Shipment Date: 20080811
Creation Date: 12/30/2008 18:30:19
Receipt Date: 20080821
Manifest ID: 001292520SKS
Trans EPA ID: TXR000050930
Trans Name: SAFETY-KLEEN SYSTEMS INC
Trans 2 EPA ID: OKD981588791
Trans 2 Name: TRIAD TRANSPORT INC
TSDF EPA ID: TXD077603371
Trans Name: SAFETY-KLEEN SYSTEMS INC
TSDF Alt EPA ID: Not reported
TSDF Alt Name: Not reported
Waste Code Description: 343 - Unspecified organic liquid mixture
RCRA Code: F003
Meth Code: H061 - Fuel Blending Prior To Energy Recovery At Another Site
Quantity Tons: 0.175
Waste Quantity: 350
Quantity Unit: P
Additional Code 1: D001
Additional Code 2: Not reported
Additional Code 3: Not reported
Additional Code 4: Not reported
Additional Code 5: Not reported

Shipment Date: 20080808
Creation Date: 12/16/2008 18:30:20
Receipt Date: 20080815
Manifest ID: 001293470SKS
Trans EPA ID: TXR000050930
Trans Name: SAFETY-KLEEN SYSTEMS INC
Trans 2 EPA ID: OKD981588791
Trans 2 Name: TRIAD
TSDF EPA ID: TXD077603371
Trans Name: SAFETY-KLEEN SYSTEMS INC
TSDF Alt EPA ID: Not reported
TSDF Alt Name: Not reported
Waste Code Description: 343 - Unspecified organic liquid mixture
RCRA Code: F003
Meth Code: H061 - Fuel Blending Prior To Energy Recovery At Another Site
Quantity Tons: 0.24
Waste Quantity: 480
Quantity Unit: P
Additional Code 1: D001
Additional Code 2: Not reported

Map ID
Direction
Distance
Elevation

MAP FINDINGS

Site

Database(s)

EDR ID Number
EPA ID Number

SUPER COLOR DIGITAL LLC (Continued)

S113121833

Additional Code 3:	Not reported
Additional Code 4:	Not reported
Additional Code 5:	Not reported
Shipment Date:	20080604
Creation Date:	10/13/2008 18:30:32
Receipt Date:	20080612
Manifest ID:	001224574SKS
Trans EPA ID:	TXR000050930
Trans Name:	SAFETY-KLEEN SYSTEMS INC
Trans 2 EPA ID:	OKD981588791
Trans 2 Name:	TRIAD TRANSPORT INC
TSDf EPA ID:	TXD077603371
Trans Name:	SAFETY-KLEEN SYSTEMS INC
TSDf Alt EPA ID:	Not reported
TSDf Alt Name:	Not reported
Waste Code Description:	343 - Unspecified organic liquid mixture
RCRA Code:	F003
Meth Code:	H061 - Fuel Blending Prior To Energy Recovery At Another Site
Quantity Tons:	0.2
Waste Quantity:	400
Quantity Unit:	P
Additional Code 1:	D001
Additional Code 2:	Not reported
Additional Code 3:	Not reported
Additional Code 4:	Not reported
Additional Code 5:	Not reported
Shipment Date:	20080415
Creation Date:	8/29/2008 18:30:08
Receipt Date:	20080425
Manifest ID:	000654603SKS
Trans EPA ID:	TXR000050930
Trans Name:	SAFETY-KLEEN SYSTEMS INC
Trans 2 EPA ID:	OKD981588791
Trans 2 Name:	TRIAD TRANSPORT INC
TSDf EPA ID:	TXD077603371
Trans Name:	SAFETY-KLEEN SYSTEMS INC
TSDf Alt EPA ID:	Not reported
TSDf Alt Name:	Not reported
Waste Code Description:	343 - Unspecified organic liquid mixture
RCRA Code:	F003
Meth Code:	H061 - Fuel Blending Prior To Energy Recovery At Another Site
Quantity Tons:	0.687
Waste Quantity:	1374
Quantity Unit:	P
Additional Code 1:	D001
Additional Code 2:	Not reported
Additional Code 3:	Not reported
Additional Code 4:	Not reported
Additional Code 5:	Not reported
Shipment Date:	20080131
Creation Date:	7/22/2008 18:30:16
Receipt Date:	20080208
Manifest ID:	000659397SKS
Trans EPA ID:	TXR000050930

Map ID
Direction
Distance
Elevation

MAP FINDINGS

Site

Database(s)

EDR ID Number
EPA ID Number

SUPER COLOR DIGITAL LLC (Continued)

S113121833

Trans Name:	SAFETY-KLEEN SYSTEMS INC
Trans 2 EPA ID:	OKD981588791
Trans 2 Name:	TRIAD TRANSPORT
TSDf EPA ID:	TXD077603371
Trans Name:	SAFETY-KLEEN SYSTEMS INC
TSDf Alt EPA ID:	Not reported
TSDf Alt Name:	Not reported
Waste Code Description:	- Not reported
RCRA Code:	Not reported
Meth Code:	H141 - Storage, Bulking, And/Or Transfer Off Site--No Treatment/Reovery (H010-H129) Or (H131-H135)
Quantity Tons:	Not reported
Waste Quantity:	Not reported
Quantity Unit:	Not reported
Additional Code 1:	Not reported
Additional Code 2:	Not reported
Additional Code 3:	Not reported
Additional Code 4:	Not reported
Additional Code 5:	Not reported
Shipment Date:	20080131
Creation Date:	7/22/2008 18:30:16
Receipt Date:	20080208
Manifest ID:	000659397SKS
Trans EPA ID:	TXR000050930
Trans Name:	SAFETY-KLEEN SYSTEMS INC
Trans 2 EPA ID:	OKD981588791
Trans 2 Name:	TRIAD TRANSPORT
TSDf EPA ID:	TXD077603371
Trans Name:	SAFETY-KLEEN SYSTEMS INC
TSDf Alt EPA ID:	Not reported
TSDf Alt Name:	Not reported
Waste Code Description:	343 - Unspecified organic liquid mixture
RCRA Code:	F003
Meth Code:	H061 - Fuel Blending Prior To Energy Recovery At Another Site
Quantity Tons:	3.1144
Waste Quantity:	916
Quantity Unit:	G
Additional Code 1:	D001
Additional Code 2:	Not reported
Additional Code 3:	Not reported
Additional Code 4:	Not reported
Additional Code 5:	Not reported
Additional Info:	
Year:	2007
Gen EPA ID:	CAL000258551
Shipment Date:	20071112
Creation Date:	5/5/2008 18:30:17
Receipt Date:	20071126
Manifest ID:	000654197SKS
Trans EPA ID:	TXR000050930
Trans Name:	SAFETY-KLEEN SYSTEMS INC
Trans 2 EPA ID:	OKD981588791
Trans 2 Name:	TRIAD TRANSPORT INC
TSDf EPA ID:	TXD077603371

Map ID
Direction
Distance
Elevation

MAP FINDINGS

Site

Database(s)

EDR ID Number
EPA ID Number

SUPER COLOR DIGITAL LLC (Continued)

S113121833

Trans Name: SAFETY-KLEEN SYSTEMS INC
TSDf Alt EPA ID: Not reported
TSDf Alt Name: Not reported
Waste Code Description: 343 - Unspecified organic liquid mixture
RCRA Code: F003
Meth Code: H061 - Fuel Blending Prior To Energy Recovery At Another Site
Quantity Tons: 0.458
Waste Quantity: 916
Quantity Unit: P
Additional Code 1: D001
Additional Code 2: Not reported
Additional Code 3: Not reported
Additional Code 4: Not reported
Additional Code 5: Not reported

Shipment Date: 20071019
Creation Date: 4/16/2008 18:30:18
Receipt Date: 20071026
Manifest ID: 000652663SKS
Trans EPA ID: TXR000050930
Trans Name: SAFETY-KLEEN SYSTEMS INC
Trans 2 EPA ID: OKD981588791
Trans 2 Name: TRIAD TRANSPORT INC
TSDf EPA ID: TXD077603371
Trans Name: SAFETY-KLEEN SYSTEMS INC
TSDf Alt EPA ID: Not reported
TSDf Alt Name: Not reported
Waste Code Description: 343 - Unspecified organic liquid mixture
RCRA Code: F003
Meth Code: H061 - Fuel Blending Prior To Energy Recovery At Another Site
Quantity Tons: 0.458
Waste Quantity: 916
Quantity Unit: P
Additional Code 1: D001
Additional Code 2: Not reported
Additional Code 3: Not reported
Additional Code 4: Not reported
Additional Code 5: Not reported

Shipment Date: 20070918
Creation Date: 3/5/2008 18:30:06
Receipt Date: 20070928
Manifest ID: 000574817SKS
Trans EPA ID: TXR000050930
Trans Name: SAFETY-KLEEN SYSTEMS INC
Trans 2 EPA ID: OKD981588791
Trans 2 Name: TRIAD TRANSPORT INC
TSDf EPA ID: TXD077603371
Trans Name: SAFETY-KLEEN SYSTEMS INC
TSDf Alt EPA ID: Not reported
TSDf Alt Name: Not reported
Waste Code Description: 343 - Unspecified organic liquid mixture
RCRA Code: F003
Meth Code: H061 - Fuel Blending Prior To Energy Recovery At Another Site
Quantity Tons: 0.229
Waste Quantity: 458
Quantity Unit: P

Map ID
Direction
Distance
Elevation

MAP FINDINGS

Site

Database(s)

EDR ID Number
EPA ID Number

SUPER COLOR DIGITAL LLC (Continued)

S113121833

Additional Code 1:	D001
Additional Code 2:	Not reported
Additional Code 3:	Not reported
Additional Code 4:	Not reported
Additional Code 5:	Not reported
Shipment Date:	20070712
Creation Date:	5/13/2008 9:04:52
Receipt Date:	20070725
Manifest ID:	000574377SKS
Trans EPA ID:	TXR000050930
Trans Name:	SAFETY-KLEEN SYSTEMS INC
Trans 2 EPA ID:	OKD981588791
Trans 2 Name:	TRIAD TRANSPORT
TSDf EPA ID:	TXD077603371
Trans Name:	SAFETY-KLEEN SYSTEMS INC
TSDf Alt EPA ID:	Not reported
TSDf Alt Name:	Not reported
Waste Code Description:	343 - Unspecified organic liquid mixture
RCRA Code:	F003
Meth Code:	H061 - Fuel Blending Prior To Energy Recovery At Another Site
Quantity Tons:	0.687
Waste Quantity:	1374
Quantity Unit:	P
Additional Code 1:	D001
Additional Code 2:	Not reported
Additional Code 3:	Not reported
Additional Code 4:	Not reported
Additional Code 5:	Not reported
Shipment Date:	20070614
Creation Date:	12/28/2007 18:30:19
Receipt Date:	20070622
Manifest ID:	000537815SKS
Trans EPA ID:	TXR000050930
Trans Name:	SAFETY-KLEEN SYSTEMS INC
Trans 2 EPA ID:	OKD981588791
Trans 2 Name:	TRIAD TRANSPORT
TSDf EPA ID:	TXD077603371
Trans Name:	SAFETY-KLEEN SYSTEMS INC
TSDf Alt EPA ID:	Not reported
TSDf Alt Name:	Not reported
Waste Code Description:	343 - Unspecified organic liquid mixture
RCRA Code:	F003
Meth Code:	H061 - Fuel Blending Prior To Energy Recovery At Another Site
Quantity Tons:	0.687
Waste Quantity:	1374
Quantity Unit:	P
Additional Code 1:	D001
Additional Code 2:	Not reported
Additional Code 3:	Not reported
Additional Code 4:	Not reported
Additional Code 5:	Not reported
Shipment Date:	20070416
Creation Date:	12/10/2007 18:30:41
Receipt Date:	20070426

Map ID
Direction
Distance
Elevation

MAP FINDINGS

Site

Database(s)

EDR ID Number
EPA ID Number

SUPER COLOR DIGITAL LLC (Continued)

S113121833

Manifest ID: 000282244SKS
Trans EPA ID: TXR000050930
Trans Name: SAFETY-KLEEN SYSTEMS INC
Trans 2 EPA ID: OKD981588791
Trans 2 Name: TRIAD
TSDf EPA ID: TXD077603371
Trans Name: SAFETY-KLEEN SYSTEMS INC
TSDf Alt EPA ID: Not reported
TSDf Alt Name: Not reported
Waste Code Description: 343 - Unspecified organic liquid mixture
RCRA Code: Not reported
Meth Code: H061 - Fuel Blending Prior To Energy Recovery At Another Site
Quantity Tons: 0.458
Waste Quantity: 916
Quantity Unit: P
Additional Code 1: Not reported
Additional Code 2: Not reported
Additional Code 3: Not reported
Additional Code 4: Not reported
Additional Code 5: Not reported

Shipment Date: 20070416
Creation Date: 12/10/2007 18:30:41
Receipt Date: 20070426
Manifest ID: 000282244SKS
Trans EPA ID: TXR000050930
Trans Name: SAFETY-KLEEN SYSTEMS INC
Trans 2 EPA ID: OKD981588791
Trans 2 Name: TRIAD
TSDf EPA ID: TXD077603371
Trans Name: SAFETY-KLEEN SYSTEMS INC
TSDf Alt EPA ID: Not reported
TSDf Alt Name: Not reported
Waste Code Description: 343 - Unspecified organic liquid mixture
RCRA Code: F003
Meth Code: H061 - Fuel Blending Prior To Energy Recovery At Another Site
Quantity Tons: 0.2
Waste Quantity: 400
Quantity Unit: P
Additional Code 1: D001
Additional Code 2: Not reported
Additional Code 3: Not reported
Additional Code 4: Not reported
Additional Code 5: Not reported

Shipment Date: 20070322
Creation Date: 12/10/2007 18:30:24
Receipt Date: 20070327
Manifest ID: 000152332SKS
Trans EPA ID: TXR000050930
Trans Name: SAFETY-KLEEN SYSTEMS INC
Trans 2 EPA ID: OKD981588791
Trans 2 Name: TRIAD TRANSPORT INC
TSDf EPA ID: TXD077603371
Trans Name: SAFETY-KLEEN SYSTEMS INC
TSDf Alt EPA ID: Not reported
TSDf Alt Name: Not reported

Map ID
Direction
Distance
Elevation

MAP FINDINGS

Site

Database(s)

EDR ID Number
EPA ID Number

SUPER COLOR DIGITAL LLC (Continued)

S113121833

Waste Code Description: 343 - Unspecified organic liquid mixture
RCRA Code: Not reported
Meth Code: H061 - Fuel Blending Prior To Energy Recovery At Another Site
Quantity Tons: 0.458
Waste Quantity: 916
Quantity Unit: P
Additional Code 1: Not reported
Additional Code 2: Not reported
Additional Code 3: Not reported
Additional Code 4: Not reported
Additional Code 5: Not reported

Shipment Date: 20070322
Creation Date: 12/10/2007 18:30:24
Receipt Date: 20070327
Manifest ID: 000152332SKS
Trans EPA ID: TXR000050930
Trans Name: SAFETY-KLEEN SYSTEMS INC
Trans 2 EPA ID: OKD981588791
Trans 2 Name: TRIAD TRANSPORT INC
TSDf EPA ID: TXD077603371
Trans Name: SAFETY-KLEEN SYSTEMS INC
TSDf Alt EPA ID: Not reported
TSDf Alt Name: Not reported
Waste Code Description: 343 - Unspecified organic liquid mixture
RCRA Code: F003
Meth Code: H061 - Fuel Blending Prior To Energy Recovery At Another Site
Quantity Tons: 0.229
Waste Quantity: 458
Quantity Unit: P
Additional Code 1: D001
Additional Code 2: Not reported
Additional Code 3: Not reported
Additional Code 4: Not reported
Additional Code 5: Not reported

Shipment Date: 20070212
Creation Date: 10/8/2007 18:30:25
Receipt Date: 20070219
Manifest ID: 000220296SKS
Trans EPA ID: TXR000050930
Trans Name: SAFETY-KLEEN SYSTEMS INC
Trans 2 EPA ID: OKD981588791
Trans 2 Name: TRIAD TRANSPORT
TSDf EPA ID: TXD077603371
Trans Name: SAFETY-KLEEN SYSTEMS INC
TSDf Alt EPA ID: Not reported
TSDf Alt Name: Not reported
Waste Code Description: 343 - Unspecified organic liquid mixture
RCRA Code: F003
Meth Code: H061 - Fuel Blending Prior To Energy Recovery At Another Site
Quantity Tons: 0.229
Waste Quantity: 458
Quantity Unit: P
Additional Code 1: D001
Additional Code 2: Not reported
Additional Code 3: Not reported

Map ID
Direction
Distance
Elevation

MAP FINDINGS

Site

Database(s)

EDR ID Number
EPA ID Number

SUPER COLOR DIGITAL LLC (Continued)

S113121833

Additional Code 4: Not reported
Additional Code 5: Not reported

Additional Info:

Year: 2006
Gen EPA ID: CAL000258551

Shipment Date: 20061128
Creation Date: 7/11/2007 18:30:05
Receipt Date: 20061218
Manifest ID: 000249014CEX
Trans EPA ID: TXR000050930
Trans Name: SAFETY-KLEEN SYSTEMS INC
Trans 2 EPA ID: OKD981588791
Trans 2 Name: TRIAD TRANSPORT INC
TSDf EPA ID: TXD077603371
Trans Name: SAFETY-KLEEN SYSTEMS INC
TSDf Alt EPA ID: Not reported
TSDf Alt Name: Not reported
Waste Code Description: 343 - Unspecified organic liquid mixture
RCRA Code: F003
Meth Code: H061 - Fuel Blending Prior To Energy Recovery At Another Site
Quantity Tons: 0.635
Waste Quantity: 1270
Quantity Unit: P
Additional Code 1: D001
Additional Code 2: Not reported
Additional Code 3: Not reported
Additional Code 4: Not reported
Additional Code 5: Not reported

Shipment Date: 20061011
Creation Date: 6/29/2007 18:30:27
Receipt Date: 20061030
Manifest ID: 001614025JJK
Trans EPA ID: TXR000050930
Trans Name: SAFETY-KLEEN SYSTEMS INC
Trans 2 EPA ID: OKD981588791
Trans 2 Name: TRIAD
TSDf EPA ID: TXD077603371
Trans Name: SAFETY-KLEEN SYSTEMS INC
TSDf Alt EPA ID: Not reported
TSDf Alt Name: Not reported
Waste Code Description: 343 - Unspecified organic liquid mixture
RCRA Code: F003
Meth Code: H061 - Fuel Blending Prior To Energy Recovery At Another Site
Quantity Tons: 0.1875
Waste Quantity: 375
Quantity Unit: P
Additional Code 1: D001
Additional Code 2: Not reported
Additional Code 3: Not reported
Additional Code 4: Not reported
Additional Code 5: Not reported

Shipment Date: 20061011
Creation Date: 6/29/2007 18:30:27

Map ID
Direction
Distance
Elevation

MAP FINDINGS

Site

Database(s)

EDR ID Number
EPA ID Number

SUPER COLOR DIGITAL LLC (Continued)

S113121833

Receipt Date: 20061030
Manifest ID: 001614025JJK
Trans EPA ID: TXR000050930
Trans Name: SAFETY-KLEEN SYSTEMS INC
Trans 2 EPA ID: OKD981588791
Trans 2 Name: TRIAD
TSDF EPA ID: TXD077603371
Trans Name: SAFETY-KLEEN SYSTEMS INC
TSDF Alt EPA ID: Not reported
TSDF Alt Name: Not reported
Waste Code Description: 343 - Unspecified organic liquid mixture
RCRA Code: F003
Meth Code: H061 - Fuel Blending Prior To Energy Recovery At Another Site
Quantity Tons: 0.195
Waste Quantity: 390
Quantity Unit: P
Additional Code 1: D001
Additional Code 2: Not reported
Additional Code 3: Not reported
Additional Code 4: Not reported
Additional Code 5: Not reported

Shipment Date: 20060913
Creation Date: 7/13/2007 18:30:12
Receipt Date: 20060929
Manifest ID: 001048894JJK
Trans EPA ID: TXR000050930
Trans Name: SAFETY-KLEEN SYSTEMS INC
Trans 2 EPA ID: OKD981588791
Trans 2 Name: TRIAD TRANSP
TSDF EPA ID: TXD077603371
Trans Name: SAFETY-KLEEN SYSTEMS INC
TSDF Alt EPA ID: Not reported
TSDF Alt Name: Not reported
Waste Code Description: 343 - Unspecified organic liquid mixture
RCRA Code: Not reported
Meth Code: H061 - Fuel Blending Prior To Energy Recovery At Another Site
Quantity Tons: 0.6075
Waste Quantity: 1215
Quantity Unit: P
Additional Code 1: Not reported
Additional Code 2: Not reported
Additional Code 3: Not reported
Additional Code 4: Not reported
Additional Code 5: Not reported

Additional Info:

Year: 2005
Gen EPA ID: CAL000258551

Shipment Date: 20050331
Creation Date: 7/21/2005 18:32:26
Receipt Date: 20050407
Manifest ID: 24600213
Trans EPA ID: CAD028277036
Trans Name: ASBURY ENVIRONMENTAL SERVICES
Trans 2 EPA ID: Not reported

Map ID
Direction
Distance
Elevation

MAP FINDINGS

Site

Database(s)

EDR ID Number
EPA ID Number

SUPER COLOR DIGITAL LLC (Continued)

S113121833

Trans 2 Name: Not reported
TSDf EPA ID: CAT080033681
Trans Name: D / K - ENVIRONMENTAL
TSDf Alt EPA ID: CAT080033681
TSDf Alt Name: Not reported
Waste Code Description: 343 - Unspecified organic liquid mixture
RCRA Code: NONE
Meth Code: D80 - Disposal, Land Fill
Quantity Tons: 0.34
Waste Quantity: 100
Quantity Unit: G
Additional Code 1: Not reported
Additional Code 2: Not reported
Additional Code 3: Not reported
Additional Code 4: Not reported
Additional Code 5: Not reported

Shipment Date: 20050124
Creation Date: 4/3/2005 18:31:55
Receipt Date: 20050127
Manifest ID: 24016081
Trans EPA ID: CAD028277036
Trans Name: ASBURY ENVIRONMENTAL SERVICES
Trans 2 EPA ID: Not reported
Trans 2 Name: Not reported
TSDf EPA ID: CAT080033681
Trans Name: D / K - ENVIRONMENTAL
TSDf Alt EPA ID: CAT080033681
TSDf Alt Name: Not reported
Waste Code Description: 343 - Unspecified organic liquid mixture
RCRA Code: NONE
Meth Code: D80 - Disposal, Land Fill
Quantity Tons: 0.374
Waste Quantity: 110
Quantity Unit: G
Additional Code 1: Not reported
Additional Code 2: Not reported
Additional Code 3: Not reported
Additional Code 4: Not reported
Additional Code 5: Not reported

CERS:

Name: SUPER COLOR DIGITAL LLC
Address: 16761 HALE AVE
City,State,Zip: IRVINE, CA 92606
Site ID: 363383
CERS ID: 10548556
CERS Description: Chemical Storage Facilities

Violations:

Site ID: 363383
Site Name: SUPER COLOR DIGITAL LLC
Violation Date: 02-10-2015
Citation: HSC 6.95 25505(a)(4) - California Health and Safety Code, Chapter 6.95, Section(s) 25505(a)(4)
Violation Description: Failure to provide initial and annual training to all employees in safety procedures in the event of a release or threatened release of a

Map ID
Direction
Distance
Elevation

MAP FINDINGS

Site

Database(s)

EDR ID Number
EPA ID Number

SUPER COLOR DIGITAL LLC (Continued)

S113121833

Violation Notes: hazardous material or failure to document and maintain training records for a minimum of three years.
Violation Division: Returned to compliance on 04/11/2015.
Violation Program: Orange County Environmental Health
Violation Source: HMRRP
CERS,

Site ID: 363383
Site Name: SUPER COLOR DIGITAL LLC
Violation Date: 10-23-2014
Citation: HSC 6.95 25508(a)(1) - California Health and Safety Code, Chapter 6.95, Section(s) 25508(a)(1)

Violation Description: Failure to complete and electronically submit hazardous material inventory information for all reportable hazardous materials on site at or above reportable quantities.

Violation Notes: Returned to compliance on 05/26/2015.
Violation Division: Orange County Environmental Health
Violation Program: HMRRP
Violation Source: CERS,

Site ID: 363383
Site Name: SUPER COLOR DIGITAL LLC
Violation Date: 10-23-2014
Citation: HSC 6.95 25508(d) - California Health and Safety Code, Chapter 6.95, Section(s) 25508(d)

Violation Description: Failure to complete and/or electronically submit a business plan when storing/handling a hazardous material at or above reportable quantities.

Violation Notes: Returned to compliance on 05/26/2015.
Violation Division: Orange County Environmental Health
Violation Program: HMRRP
Violation Source: CERS,

Site ID: 363383
Site Name: SUPER COLOR DIGITAL LLC
Violation Date: 06-19-2018
Citation: 22 CCR 12 66262.34(f) - California Code of Regulations, Title 22, Chapter 12, Section(s) 66262.34(f)

Violation Description: Failure to properly label hazardous waste accumulation containers and portable tanks with the following requirements: "Hazardous Waste", name and address of the generator, physical and chemical characteristics of the Hazardous Waste, and starting accumulation date.

Violation Notes: Returned to compliance on 07/19/2018. Observed the satellite hazardous waste storage containers throughout the work area. Some of the containers were missing labels and were not clearly marked.

Violation Division: Orange County Environmental Health
Violation Program: HW
Violation Source: CERS,

Site ID: 363383
Site Name: SUPER COLOR DIGITAL LLC
Violation Date: 04-03-2020
Citation: HSC 6.95 25508(a)(1) - California Health and Safety Code, Chapter 6.95, Section(s) 25508(a)(1)

Violation Description: Failure to annually review and electronically certify that the business plan is complete and accurate on or before the annual due

Map ID
Direction
Distance
Elevation

MAP FINDINGS

Site

Database(s)

EDR ID Number
EPA ID Number

SUPER COLOR DIGITAL LLC (Continued)

S113121833

Violation Notes: date.
Returned to compliance on 06/12/2020. The facility has failed to submit the Hazardous Materials Business Emergency Plan by the deadline March 1, 2020. Corrective action: Submit the business emergency plan on CERS. Notify this Agency that the plan has been submitted within 30 days.

Violation Division: Orange County Environmental Health
Violation Program: HMRRP
Violation Source: CERS,

Site ID: 363383
Site Name: SUPER COLOR DIGITAL LLC
Violation Date: 02-28-2023
Citation: HSC 6.95 25508.2 - California Health and Safety Code, Chapter 6.95, Section(s) 25508.2

Violation Description: Failure to annually review and electronically certify that the business plan is complete and accurate on or before the annual due date.

Violation Notes: Facility has not annually submitted and/or certified the business plan since 2021.

Violation Division: Orange County Environmental Health
Violation Program: HMRRP
Violation Source: CERS,

Site ID: 363383
Site Name: SUPER COLOR DIGITAL LLC
Violation Date: 02-10-2015
Citation: 22 CCR 15 66265.16 - California Code of Regulations, Title 22, Chapter 15, Section(s) 66265.16

Violation Description: Failure to provide employees within the first six months after the date of their employment, or assignment to the facility, or to work unsupervised, or to a new position at a facility with hazardous waste training to ensure employees are competent in the following areas: hazardous waste management procedures (including contingency plan implementation) relevant to the positions in which they are employed, emergency response and emergency equipment, and procedures for using, inspecting, repairing, and replacing facility emergency and monitoring equipment. In addition, the owner/operator shall ensure facility personnel take part in an annual review of the initial training and training records training records on current personnel shall be kept until closure of the facility. Training records on former employees shall be kept for at least three years from the date the employee last worked at the facility. The records shall include the following: the job title for each position at the facility related to hazardous waste management, and the name of the employee filling each job; a written job description for each position, duties of facility personnel assigned to each position, and a written description of the type and amount of both introductory and continuing training that will be given to each person filling a position.

Violation Notes: Returned to compliance on 04/11/2015.
Violation Division: Orange County Environmental Health
Violation Program: HW
Violation Source: CERS,

Site ID: 363383
Site Name: SUPER COLOR DIGITAL LLC
Violation Date: 09-22-2017

Map ID
Direction
Distance
Elevation

MAP FINDINGS

Site

Database(s)

EDR ID Number
EPA ID Number

SUPER COLOR DIGITAL LLC (Continued)

S113121833

Citation: 22 CCR 12 66262.34(f) - California Code of Regulations, Title 22, Chapter 12, Section(s) 66262.34(f)
Violation Description: Failure to properly label hazardous waste accumulation containers and portable tanks with the following requirements: "Hazardous Waste", name and address of the generator, physical and chemical characteristics of the Hazardous Waste, and starting accumulation date.
Violation Notes: Returned to compliance on 06/19/2018. The Satellite hazardous waste storage containers were not marked with the required information. Mark all containers storing hazardous waste with the required information. Once corrected, submit the attached certificate of return to compliance, signed and dated, to this Agency within 30 days.
Violation Division: Orange County Environmental Health
Violation Program: HW
Violation Source: CERS,

Evaluation:

Eval General Type: Other/Unknown
Eval Date: 02-11-2015
Violations Found: No
Eval Type: Other, not routine, done by local agency
Eval Notes: RUR - 155 employees= PE 5115
Eval Division: Orange County Environmental Health
Eval Program: HW
Eval Source: CERS,

Eval General Type: Compliance Evaluation Inspection
Eval Date: 02-28-2023
Violations Found: Yes
Eval Type: Routine done by local agency

Eval Notes: On site to conduct a routine hazardous materials inspection. Consent to enter and inspect granted by Scott Murray, Executive Vice President. Observed the facility and inspected hazardous materials and waste storage. Materials and wastes in the fabrication shop, ink storage area, and outside shed were observed and verified with chemicals disclosed on CERS. Hazardous Materials Business Plan (HMBP) and training records available for review. CERS ID 10548556 has not completed the annual certification of HMBP since 3/1/2021. Pursuant to the California Health and Safety Code 6.95 25505, 25508(a)(1), you are required to review your facility's HMBP and certify it before March 1st of each year. A copy of this report was emailed to the facility at scott@supercolor.com and kcahill@supercolor.com.

Eval Division: Orange County Environmental Health
Eval Program: HMRRP
Eval Source: CERS,

Eval General Type: Other/Unknown
Eval Date: 04-25-2015
Violations Found: No
Eval Type: Other, not routine, done by local agency
Eval Notes: Reviewed eSubmit for submission. No submittal as of this date 4-25-15. Emailed Scott Murray who contact this Agency upon receipt of the NOV for an update.

Eval Division: Orange County Environmental Health
Eval Program: HMRRP
Eval Source: CERS,

Map ID
Direction
Distance
Elevation

MAP FINDINGS

Site

Database(s)

EDR ID Number
EPA ID Number

SUPER COLOR DIGITAL LLC (Continued)

S113121833

Eval General Type: Other/Unknown
Eval Date: 06-22-2023
Violations Found: No
Eval Type: Other, not routine, done by local agency
Eval Notes: Hazardous Materials Business Plan (HMBP) submittal via California Environmental Reporting System (CERS) has been reviewed and accepted for this facility. Violation 1010008 has been corrected. Please annually submit or certify your HMBP before March 1st of each year per HSC 6.95 25505, 25508(a)(1).

Eval Division: Orange County Environmental Health
Eval Program: HMRRP
Eval Source: CERS,

Eval General Type: Compliance Evaluation Inspection
Eval Date: 02-28-2023
Violations Found: No
Eval Type: Routine done by local agency
Eval Notes: On site to conduct a routine hazardous waste inspection. Consent to enter and inspect granted by Scott Murray, Executive Vice President. Facility is a small quantity generator of printing/ink wastes. Walked the facility and perimeter. Inspected the hazardous waste storage area and observed the following waste streams: - Flammable liquids solvent/ink waste (contains acetone and cyclohexanone) - Flammable solids solvent/ink contaminated debris and rags - Non-RCRA empty containers (w/ residues) Containers were closed and properly labeled. Inspected the municipal trash for hazardous waste. No hazardous waste was observed in the dumpster. Manifests for the past three years and emergency response plan were available for review. Last pickup was on 2/22/2023, by Clean Earth Specialty Waste Solutions. Employees are reported to be trained. A copy of this report was emailed to the facility at scott@supercolor.com and kcahill@supercolor.com.

Eval Division: Orange County Environmental Health
Eval Program: HW
Eval Source: CERS,

Eval General Type: Other/Unknown
Eval Date: 04-06-2015
Violations Found: No
Eval Type: Other, not routine, done by local agency
Eval Notes: Received email from email from Scott Murray. Username and Password Requested. File updated for NOV.

Eval Division: Orange County Environmental Health
Eval Program: HMRRP
Eval Source: CERS,

Eval General Type: Other/Unknown
Eval Date: 06-06-2015
Violations Found: No
Eval Type: Other, not routine, done by local agency
Eval Notes: INSPECTOR COMMENTS This facility has electronically submitted the Hazardous Materials Disclosure and Business Emergency to the eSubmit Portal on 5-26-2015. Violation I292 = CORRECTED Hazardous Materials Business plan has been submitted electronically. Violation I169 - CORRECTED Hazardous Materials Inventory Disclosure submitted electronically. This Agency will review the disclosure and inform the business of Approval or Declination with corrections. _____

Eval Division: Orange County Environmental Health

Map ID
 Direction
 Distance
 Elevation

MAP FINDINGS

Site

Database(s)

EDR ID Number
 EPA ID Number

SUPER COLOR DIGITAL LLC (Continued)

S113121833

<p>Eval Program: HMRRP Eval Source: CERS,</p> <p>Eval General Type: Other/Unknown Eval Date: 06-12-2020 Violations Found: No Eval Type: Other, not routine, done by local agency Eval Notes: Reviewed the submittal dated 6/12/2020 for sections: Facility Information, Hazardous Materials Inventory, and Emergency Response and Training Plans. All sections were accepted. Violation 1463 was observed to be corrected, no further corrective action required. A copy of this report was sent to kcahill@supercolor.com.</p> <p>Eval Division: Orange County Environmental Health Eval Program: HMRRP Eval Source: CERS,</p> <p>Eval General Type: Compliance Evaluation Inspection Eval Date: 08-14-2020 Violations Found: No Eval Type: Routine done by local agency Eval Notes: On site for routine hazardous materials and business emergency plan inspection. The inspection was conducted with Scott Murray, Executive Vice President. Observed the facility and inspected hazardous materials storage. The following materials were observed in amounts that meet or exceed the minimum volumes required for disclosure: - Propane- 28 gallons - Waste Acetone/Ink- 110 gallons REQUIREMENT FOR ELECTRONIC SUBMITTAL OF HMBEP DOCUMENTS: - Business Activities - Owner/Operator Information - Hazardous Materials Inventory - Site Map - Emergency Response Plan - Employee Training Plan The facility is responsible for identifying all hazardous materials, to include hazardous wastes, which are above disclosure thresholds. If there is a change in the type or amount of chemicals that are maintained on site, please submit revised documents (electronically) within 30 days of the change. Hazardous Materials documents can be submitted via the California Electronic [Truncated]</p> <p>Eval Division: Orange County Environmental Health Eval Program: HMRRP Eval Source: CERS,</p> <p>Eval General Type: Other/Unknown Eval Date: 09-12-2016 Violations Found: No Eval Type: Other, not routine, done by local agency Eval Notes: HMBEP - Site map and emergency response plan remain to be corrected. Eval Division: Orange County Environmental Health Eval Program: HMRRP Eval Source: CERS,</p> <p>Eval General Type: Other/Unknown Eval Date: 11-30-2015 Violations Found: No Eval Type: Other, not routine, done by local agency Eval Notes: Your HMBEP has been declined, please revise and resubmit within 30 days. For your site map please include the location of the following: water, gas, and electrical shutoffs, evacuation staging locations, emergency response equipment, hazardous materials locations, adjacent streets, and storm drainers and sewers. For your chemical INK we are</p>	<p>HMRRP CERS,</p> <p>Other/Unknown 06-12-2020 No Other, not routine, done by local agency Reviewed the submittal dated 6/12/2020 for sections: Facility Information, Hazardous Materials Inventory, and Emergency Response and Training Plans. All sections were accepted. Violation 1463 was observed to be corrected, no further corrective action required. A copy of this report was sent to kcahill@supercolor.com.</p> <p>Orange County Environmental Health HMRRP CERS,</p> <p>Compliance Evaluation Inspection 08-14-2020 No Routine done by local agency On site for routine hazardous materials and business emergency plan inspection. The inspection was conducted with Scott Murray, Executive Vice President. Observed the facility and inspected hazardous materials storage. The following materials were observed in amounts that meet or exceed the minimum volumes required for disclosure: - Propane- 28 gallons - Waste Acetone/Ink- 110 gallons REQUIREMENT FOR ELECTRONIC SUBMITTAL OF HMBEP DOCUMENTS: - Business Activities - Owner/Operator Information - Hazardous Materials Inventory - Site Map - Emergency Response Plan - Employee Training Plan The facility is responsible for identifying all hazardous materials, to include hazardous wastes, which are above disclosure thresholds. If there is a change in the type or amount of chemicals that are maintained on site, please submit revised documents (electronically) within 30 days of the change. Hazardous Materials documents can be submitted via the California Electronic [Truncated]</p> <p>Orange County Environmental Health HMRRP CERS,</p> <p>Other/Unknown 09-12-2016 No Other, not routine, done by local agency HMBEP - Site map and emergency response plan remain to be corrected. Orange County Environmental Health HMRRP CERS,</p> <p>Other/Unknown 11-30-2015 No Other, not routine, done by local agency Your HMBEP has been declined, please revise and resubmit within 30 days. For your site map please include the location of the following: water, gas, and electrical shutoffs, evacuation staging locations, emergency response equipment, hazardous materials locations, adjacent streets, and storm drainers and sewers. For your chemical INK we are</p>
--	---

Map ID
Direction
Distance
Elevation

MAP FINDINGS

Site

Database(s)

EDR ID Number
EPA ID Number

SUPER COLOR DIGITAL LLC (Continued)

S113121833

not so much concerned with how much you use in a day, but how much you have stored on site for an average day. For example, say you have three 55 gallon drums of ink, so your largest container size would be 55 gallons, your maximum daily amount would be 165 gallons, and let's say you keep your drums about half full on an average day, so your average daily amount would be around 80 gallons. For you days on site, that would be for the entire year, so if you always have that chemical on site the days on site is usually 365 days. For the mixture components of the ink the CAS# for the ink and or the components within the mixture [Truncated]

Eval Division: Orange County Environmental Health
Eval Program: HMRRP
Eval Source: CERS,

Eval General Type: Other/Unknown
Eval Date: 12-04-2017
Violations Found: No
Eval Type: Other, not routine, done by local agency
Eval Notes: reviewed submissions on CERS. 11-2-17 facility - accepted. 11-2-17 inventory - accepted pending on site inspection and validation.

Eval Division: Orange County Environmental Health
Eval Program: HMRRP
Eval Source: CERS,

Eval General Type: Other/Unknown
Eval Date: 04-02-2015
Violations Found: No
Eval Type: Other, not routine, done by local agency
Eval Notes: Received phone call from Scott, Executive Vice President, with questions in regards to the HMBEP Notice of Violation. Discussed the Haz Mat history and reports. Emailed reports to Scott@supercolor.com. Attached haz mat reports and Bcc'd HCA/Freed. EMAIL: Hi Scott, Thanks for contacting me today in regards to the Hazardous Materials Disclosure and Business Emergency Plan Submittal. Attached are the inspection reports issued on 10-23-14 and 2-10-15. You will need to go to <https://www.esubmit.ocgov.com/home/index.htm>, request a username and password, then upload all required documents and provide the required information. I have documented our conversation today. Please let me know if I can be of any assistance or if you have any questions. Thanks, Gerrit Kovach, REHS Hazardous Materials Surveillance Section Environmental Health (714) 474-4006 CUPA | BODY ART | MEDICAL WASTE

Eval Division: Orange County Environmental Health
Eval Program: HMRRP
Eval Source: CERS,

Eval General Type: Compliance Evaluation Inspection
Eval Date: 08-14-2020
Violations Found: No
Eval Type: Routine done by local agency
Eval Notes: Walked the facility with Scott Murray, Executive Vice President. Verified ownership as Super Color Digital LLC and the number of employees as 42. The facility is a Small Quantity Hazardous Waste Generator with waste streams from solvents used to clean printers and ink contaminated solids. Inspected the hazardous waste storage area, the production area, the fabrication area, storage areas, the perimeter and the municipal trash. Hazardous waste containers were

Map ID
Direction
Distance
Elevation

MAP FINDINGS

Site

Database(s)

EDR ID Number
EPA ID Number

SUPER COLOR DIGITAL LLC (Continued)

S113121833

observed to be in good condition, stored closed and properly labeled. No hazardous materials were observed in the municipal trash. Hazardous waste manifests were reviewed. Employees were reported to be trained. The emergency response plan was available in the office. A copy of this report was sent to kcahill@supercolor.com.

Eval Division: Orange County Environmental Health
Eval Program: HW
Eval Source: CERS,

Eval General Type: Compliance Evaluation Inspection
Eval Date: 09-22-2017
Violations Found: Yes
Eval Type: Routine done by local agency
Eval Notes:

On site for a routine hazardous waste inspection. Michael Slater, director of operations, was present for the inspection and provided consent to inspect. The facility's operations and the waste generated were discussed. The inspection included a walk behind the building. I did not observe hazardous waste in the facility's trash or as run off on the ground. The outside storage of the shop's hazardous waste, including universal waste, was inspected. The storage containers were stored closed and labeled with the required information. Mr. Slater requested that I return at a later date to complete the facility's hazardous waste generator document review, so that their environmental representative could participate. I concurred. Returned to the facility on 10-2-17. Inspection was completed with Robb Woolwine, Q & EHS representative. The storage of the shop's hazardous waste, including the work areas hazardous waste satellite storage, was inspected. We reviewed [Truncated]

Eval Division: Orange County Environmental Health
Eval Program: HW
Eval Source: CERS,

Eval General Type: Compliance Evaluation Inspection
Eval Date: 10-02-2017
Violations Found: No
Eval Type: Routine done by local agency
Eval Notes:

On site to conduct a routine hazardous materials chemical inventory and business emergency plan (HMBP) inspection. Robb Woolwine, Q & EHS representative, was present for the inspection and provided consent to inspect. The inspection was to confirm the facility's electronic hazardous materials disclosure and business plan. We reviewed the facility's Hazardous material inventory on site. We reviewed the locations of the required items to be mapped. We discussed the facility's use of CERS (California Environmental Reporting System) for their electronic HMBP submissions. Inspection found revisions to the facility's HMBEP submission necessary for accuracy. Improvements to the facility's site map were discussed. Revisions will be requested via CERS. Facility reported to conduct annual employee safety procedure training in the event of a release or a threatened release of hazardous material and will begin keeping records of topics covered and employees trained. [Truncated]

Eval Division: Orange County Environmental Health
Eval Program: HMRRP
Eval Source: CERS,

Eval General Type: Other/Unknown
Eval Date: 01-20-2016

Map ID
Direction
Distance
Elevation

MAP FINDINGS

Site

Database(s)

EDR ID Number
EPA ID Number

SUPER COLOR DIGITAL LLC (Continued)

S113121833

Violations Found: No
Eval Type: Other, not routine, done by local agency
Eval Notes: Received a phone call from Sara Baxter requesting E-Submit help. Forwarded her copies of the most recent HMBEP and HW inspections. Invited her to the E-Submit lab on Thursday, 1/21/16.

Eval Division: Orange County Environmental Health
Eval Program: HMRRP
Eval Source: CERS,

Eval General Type: Other/Unknown
Eval Date: 01-25-2016
Violations Found: No
Eval Type: Other, not routine, done by local agency
Eval Notes: Not reported
Eval Division: Orange County Environmental Health
Eval Program: HMRRP
Eval Source: CERS,

Eval General Type: Compliance Evaluation Inspection
Eval Date: 02-10-2015
Violations Found: Yes
Eval Type: Routine done by local agency
Eval Notes: On-site to conduct a routine Hazardous Material Business Emergency Plan inspection. A walk-through of the facility and the perimeter (including storage containers and sheds) was conducted with the Human Resources Manager, Jonathan Torres and Don Cupp from the Maintenance Department. The following disclosable hazardous materials were observed: Hazardous waste shed: (2) 55-gallon drums ink waste Fabrication Shop: (7) 5 cylinders of 75% argon/25% helium (5) 5 cylinders of 75% argon/25% carbon dioxide (1) 5 cylinder of oxygen (2) 5' cylinders of 97% argon/3% carbon dioxide Production area: (3) 7-gallon propane tanks Ink room: Approx. 275L of GS5000 UV in k Approx. 245L of GS3250 ink Approx. 105kg Durst Rhotex Ink Shed on north side of property: (2) 55-gallon drums of oil There were no training records available on this date. Training requirements for proper waste handling and emergency procedures were discussed with Mr. Torres. He indicated there are 155 [Truncated]

Eval Division: Orange County Environmental Health
Eval Program: HMRRP
Eval Source: CERS,

Eval General Type: Compliance Evaluation Inspection
Eval Date: 02-10-2015
Violations Found: Yes
Eval Type: Routine done by local agency
Eval Notes: On-site to conduct a routine Hazardous Waste inspection. Consent to enter the facility and take photos if necessary was granted by the Human Resources Manager, Jonathan Torres. A walk-through of the facility, the perimeter and the trash compactor area was conducted with Mr. Torres and Don Cupp from the Maintenance Department. No hazardous waste was observed in the trash compactor, and no photos were taken on this date. The following were observed in the hazardous waste storage shed: (2) 55-gallon drums ink waste (3) 55-gallon drums ink containers 55-gallon drum rags/absorbent The drums were observed stored closed and properly labeled. Solid hazardous waste collection containers were observed throughout the production area and they were labeled Empty Nightly. Hazardous waste disposal documents were

Map ID
Direction
Distance
Elevation

MAP FINDINGS

Site

Database(s)

EDR ID Number
EPA ID Number

SUPER COLOR DIGITAL LLC (Continued)

S113121833

reviewed. There were no training records available on this date. Training requirements for proper waste handling and emergency procedures were discussed with Mr. Torres. [Truncated]

Eval Division: Orange County Environmental Health
Eval Program: HW
Eval Source: CERS,

Eval General Type: Other/Unknown
Eval Date: 03-24-2015
Violations Found: No
Eval Type: Other, not routine, done by local agency
Eval Notes: Not reported

Eval Division: Orange County Environmental Health
Eval Program: HMRRP
Eval Source: CERS,

Eval General Type: Other/Unknown
Eval Date: 04-03-2020
Violations Found: Yes
Eval Type: Other, not routine, done by local agency

Eval Notes: The facility has failed to submit the Hazardous Materials Business Emergency Plan by the deadline March 1, 2020. To correct the violation log on to CERS and submit the business plan for the year 2020. A copy of this report was sent to kcahill@supercolor.com.

Eval Division: Orange County Environmental Health
Eval Program: HMRRP
Eval Source: CERS,

Eval General Type: Other/Unknown
Eval Date: 06-19-2018
Violations Found: Yes
Eval Type: Other, not routine, done by local agency

Eval Notes: On-site to follow up on previous violations cited on 9/22/17, related to the handling and storage of satellite waste storage containers. Was escorted to the hazardous waste storage area, some of the waste containers were missing accumulation dates or the hazardous waste labels had fallen off onto the ground. I provided the business with hazardous waste labels, observed the business representative add the accumulation dates to the necessary labels, and re-adhere the hazardous waste labels onto the containers. No violation will be cited - corrected on-site. Met with Mr. Woolwine and walked through the work areas. Observed the satellite hazardous waste storage containers throughout the work area. Some of the containers were missing labels and were identical to the containers being used for regular trash. I suggested using two different types of containers to avoid confusion about what is hazardous waste and what is regular trash. The business stated the were [Truncated]

Eval Division: Orange County Environmental Health
Eval Program: HW
Eval Source: CERS,

Eval General Type: Other/Unknown
Eval Date: 09-12-2016
Violations Found: No
Eval Type: Other, not routine, done by local agency

Eval Notes: HMBEP declined. Our records indicate ownership is under Super Color Digital LLC. Please contact Justin Bechara at jbechara@ochca.com to

Map ID
Direction
Distance
Elevation

MAP FINDINGS

Site

Database(s)

EDR ID Number
EPA ID Number

SUPER COLOR DIGITAL LLC (Continued)

S113121833

verify this information. For all compressed airs change the storage pressure to above ambient. Acetone/Print Ink Waste Add a state waste code. Vutek GSLX and GSr Inks Consult your MSDS for appropriate fire code hazard classes and federal hazard categories. LPG This should be reported as a liquid. Please change the physical state to liquid and the corresponding amount in gallons. Change storage pressure to above ambient. Site map, add the following: North orientation, loading docks, hazardous material storage and handling areas, storm drains and sewers. Emergency Response Plan Change the phone number for Local CUPA under Emergency Response to (714) 433 6000.

Eval Division: Orange County Environmental Health
Eval Program: HMRRP
Eval Source: CERS,

Eval General Type: Other/Unknown
Eval Date: 10-23-2014
Violations Found: Yes

Eval Type: Other, not routine, done by local agency
Eval Notes: Orange County Environmental Health as the Certified Unified Program Agency (OC CUPA) is the administrating agency for the Hazardous Materials Disclosure and Business Emergency Plan programs (HMD/BEP) previously administered by the Orange County Fire Authority. During the months of August and December of 2013, the OC CUPA sent out letters to regulated businesses requesting them to electronically submit their HMD/BEP forms. Electronic submission of these forms is a legal requirement. Failure to submit HMD/BEP forms is in violation of the California Health & Safety Code Chapter 6.95. According to our records there is no electronic submission for this facility. Please go to www.esubmit.ocgov.com to request a username and password and submit your HMD/BEP forms within the next 30 days. Businesses may also submit forms via the California Environmental Reporting System. Please verify that all owner information that is prepopulated on the E-Submit Portal is still [Truncated]

Eval Division: Orange County Environmental Health
Eval Program: HMRRP
Eval Source: CERS,

Eval General Type: Other/Unknown
Eval Date: 10-25-2017
Violations Found: No
Eval Type: Other, not routine, done by local agency

Eval Notes: This Agency received the facility's certificate of return to compliance, signed and dated. The violation (I400) cited in the 9-22-17 inspection report was corrected.

Eval Division: Orange County Environmental Health
Eval Program: HW
Eval Source: CERS,

Eval General Type: Other/Unknown
Eval Date: 11-30-2015
Violations Found: No
Eval Type: Other, not routine, done by local agency

Eval Notes: HMBEP reviewed but submission was declined by Amanda. The following notes were given for the submission: "Provide a CAS# for ink if possible. Consult your MSDS for appropriate fire code hazard classes and federal hazard categories. Remove text from the state waste code field. Correct the storage temperature for this material. Complete all

Map ID
Direction
Distance
Elevation

MAP FINDINGS

Site

Database(s)

EDR ID Number
EPA ID Number

SUPER COLOR DIGITAL LLC (Continued)

S113121833

parts of the emergency plan section. Provide complete answers for the following subsections: prevention, mitigation , abatement, evacuation, BEP copies, other records, and employee training. Label the following on the site map: -Adjacent streets -Loading docks -Emergency response equipment -Emergency shutoffs -Hazardous material storage and handling area -Evacuation staging area -Storm drains and sewers"

Eval Division: Orange County Environmental Health
Eval Program: HMRRP
Eval Source: CERS,

Enforcement Action:
Site ID: 363383
Site Name: SUPER COLOR DIGITAL LLC
Site Address: 16761 HALE AVE
Site City: IRVINE
Site Zip: 92606
Enf Action Date: 03-24-2015
Enf Action Type: Notice of Violation (Unified Program)
Enf Action Description: Notice of Violation Issued by the Inspector at the Time of Inspection
Enf Action Notes: Haz Mat Disclosure.
Enf Action Division: Orange County Environmental Health
Enf Action Program: UNSPEC
Enf Action Source: CERS,

Coordinates:
Site ID: 363383
Facility Name: SUPER COLOR DIGITAL LLC
Env Int Type Code: HMBP
Program ID: 10548556
Coord Name: Not reported
Ref Point Type Desc: Center of a facility or station.,
Latitude: 33.693920
Longitude: -117.833780

Affiliation:
Affiliation Type Desc: Facility Mailing Address
Entity Name: Mailing Address
Entity Title: Not reported
Affiliation Address: 16761 Hale Ave
Affiliation City: Irvine
Affiliation State: CA
Affiliation Country: Not reported
Affiliation Zip: 92606
Affiliation Phone: ,

Affiliation Type Desc: Environmental Contact
Entity Name: Karen Cahill
Entity Title: Not reported
Affiliation Address: 16761 Hale Ave
Affiliation City: Irvine
Affiliation State: CA
Affiliation Country: Not reported
Affiliation Zip: 92606
Affiliation Phone: ,

Affiliation Type Desc: Identification Signer

Map ID
Direction
Distance
Elevation

MAP FINDINGS

Site

Database(s)

EDR ID Number
EPA ID Number

SUPER COLOR DIGITAL LLC (Continued)

S113121833

Entity Name: Karen Cahill
Entity Title: Quality and EHS Manager
Affiliation Address: Not reported
Affiliation City: Not reported
Affiliation State: Not reported
Affiliation Country: Not reported
Affiliation Zip: Not reported
Affiliation Phone: ,

Affiliation Type Desc: Document Preparer
Entity Name: Karen Cahill
Entity Title: Not reported
Affiliation Address: Not reported
Affiliation City: Not reported
Affiliation State: Not reported
Affiliation Country: Not reported
Affiliation Zip: Not reported
Affiliation Phone: ,

Affiliation Type Desc: Operator
Entity Name: Peyman Rashtchi
Entity Title: Not reported
Affiliation Address: Not reported
Affiliation City: Not reported
Affiliation State: Not reported
Affiliation Country: Not reported
Affiliation Zip: Not reported
Affiliation Phone: (949) 622-0010,

Affiliation Type Desc: Parent Corporation
Entity Name: SUPER COLOR DIGITAL LLC
Entity Title: Not reported
Affiliation Address: Not reported
Affiliation City: Not reported
Affiliation State: Not reported
Affiliation Country: Not reported
Affiliation Zip: Not reported
Affiliation Phone: ,

Affiliation Type Desc: Property Owner
Entity Name: William W. Taylor
Entity Title: Not reported
Affiliation Address: 16871 Noyse Ave STE. B
Affiliation City: IRVINE
Affiliation State: CA
Affiliation Country: United States
Affiliation Zip: 92606
Affiliation Phone: (949) 250-8644,

Affiliation Type Desc: CUPA District
Entity Name: Orange County Env Health
Entity Title: Not reported
Affiliation Address: 1241 East Dyer RoadSuite 120
Affiliation City: Santa Ana
Affiliation State: CA
Affiliation Country: Not reported
Affiliation Zip: 92705-5611

Map ID
 Direction
 Distance
 Elevation

MAP FINDINGS

Site

Database(s)

EDR ID Number
 EPA ID Number

SUPER COLOR DIGITAL LLC (Continued)

S113121833

Affiliation Phone: (714) 433-6406,
 Affiliation Type Desc: Legal Owner
 Entity Name: SUPER COLOR DIGITAL LLC
 Entity Title: Not reported
 Affiliation Address: 16761 Hale Ave
 Affiliation City: Irvine
 Affiliation State: CA
 Affiliation Country: United States
 Affiliation Zip: 92606
 Affiliation Phone: (949) 622-0010,

Q64
ENE
 < 1/8
 0.067 mi.
 356 ft.

ROYAL ADHESIVES AND SEALANTS DBA BACON ADHESIVES
16731 HALE AVE
IRVINE, CA 92606

RCRA NonGen / NLR

1024859800
CAL000427411

Site 1 of 6 in cluster Q

Relative:
Higher
Actual:
42 ft.

RCRA Listings:
 Date Form Received by Agency: 20170503
 Handler Name: Royal Adhesives And Sealants Dba Bacon Adhesives
 Handler Address: 16731 HALE AVE
 Handler City,State,Zip: IRVINE, CA 92606
 EPA ID: CAL000427411
 Contact Name: JUAN CUEVAS
 Contact Address: 16731 HALE AVE
 Contact City,State,Zip: IRVINE, CA 92606
 Contact Telephone: 949-863-1499
 Contact Fax: 949-863-0105
 Contact Email: REBECCA.PRICE@HBFULLER.COM
 Contact Title: Not reported
 EPA Region: 09
 Land Type: Not reported
 Federal Waste Generator Description: Not a generator, verified
 Non-Notifier: Not reported
 Biennial Report Cycle: Not reported
 Accessibility: Not reported
 Active Site Indicator: Handler Activities
 State District Owner: Not reported
 State District: Not reported
 Mailing Address: 16731 HALE AVE
 Mailing City,State,Zip: IRVINE, CA 92606
 Owner Name: H.B. Fuller Company
 Owner Type: Other
 Operator Name: Juan Cuevas
 Operator Type: Other
 Short-Term Generator Activity: No
 Importer Activity: No
 Mixed Waste Generator: No
 Transporter Activity: No
 Transfer Facility Activity: No
 Recycler Activity with Storage: No
 Small Quantity On-Site Burner Exemption: No
 Smelting Melting and Refining Furnace Exemption: No
 Underground Injection Control: No
 Off-Site Waste Receipt: No
 Universal Waste Indicator: Yes

Map ID
 Direction
 Distance
 Elevation

MAP FINDINGS

Site

Database(s)

EDR ID Number
 EPA ID Number

ROYAL ADHESIVES AND SEALANTS DBA BACON ADHESIVES (Continued)

1024859800

Universal Waste Destination Facility:	Yes
Federal Universal Waste:	No
Active Site State-Reg Handler:	---
Federal Facility Indicator:	Not reported
Hazardous Secondary Material Indicator:	N
Sub-Part K Indicator:	Not reported
2018 GPRC Permit Baseline:	Not on the Baseline
2018 GPRC Renewals Baseline:	Not on the Baseline
202 GPRC Corrective Action Baseline:	No
Subject to Corrective Action Universe:	No
Non-TSDFs Where RCRA CA has Been Imposed Universe:	No
Corrective Action Priority Ranking:	No NCAPS ranking
Environmental Control Indicator:	No
Institutional Control Indicator:	No
Human Exposure Controls Indicator:	N/A
Groundwater Controls Indicator:	N/A
Significant Non-Complier Universe:	No
Unaddressed Significant Non-Complier Universe:	No
Addressed Significant Non-Complier Universe:	No
Significant Non-Complier With a Compliance Schedule Universe:	No
Financial Assurance Required:	Not reported
Handler Date of Last Change:	20180907
Recognized Trader-Importer:	No
Recognized Trader-Exporter:	No
Importer of Spent Lead Acid Batteries:	No
Exporter of Spent Lead Acid Batteries:	No
Recycler Activity Without Storage:	No
Manifest Broker:	No
Sub-Part P Indicator:	No

Handler - Owner Operator:

Owner/Operator Indicator:	Owner
Owner/Operator Name: H.B. FULLER COMPANY	
Legal Status:	Other
Date Became Current:	Not reported
Date Ended Current:	Not reported
Owner/Operator Address:	1200 WILLOW LAKE BOULEVARD
Owner/Operator City,State,Zip:	ST. PAUL, MN 55110-0000
Owner/Operator Telephone:	651-236-5900
Owner/Operator Telephone Ext:	Not reported
Owner/Operator Fax:	Not reported
Owner/Operator Email:	Not reported

Owner/Operator Indicator:	Operator
Owner/Operator Name: JUAN CUEVAS	
Legal Status:	Other
Date Became Current:	Not reported
Date Ended Current:	Not reported
Owner/Operator Address:	16731 HALE AVE
Owner/Operator City,State,Zip:	IRVINE, CA 92606
Owner/Operator Telephone:	949-863-1499
Owner/Operator Telephone Ext:	Not reported
Owner/Operator Fax:	Not reported
Owner/Operator Email:	Not reported

Map ID
 Direction
 Distance
 Elevation

MAP FINDINGS

Site

Database(s)

EDR ID Number
 EPA ID Number

ROYAL ADHESIVES AND SEALANTS DBA BACON ADHESIVES (Continued)

1024859800

Historic Generators:

Receive Date: 20170503
 Handler Name: ROYAL ADHESIVES AND SEALANTS DBA BACON ADHESIVES
 Federal Waste Generator Description: Not a generator, verified
 State District Owner: Not reported
 Large Quantity Handler of Universal Waste: No
 Recognized Trader Importer: No
 Recognized Trader Exporter: No
 Spent Lead Acid Battery Importer: No
 Spent Lead Acid Battery Exporter: No
 Current Record: Yes
 Non Storage Recycler Activity: Not reported
 Electronic Manifest Broker: Not reported

List of NAICS Codes and Descriptions:

NAICS Code: 32552
 NAICS Description: ADHESIVE MANUFACTURING

Facility Has Received Notices of Violations:

Violations: No Violations Found

Evaluation Action Summary:

Evaluations: No Evaluations Found

Q65
ENE
< 1/8
0.067 mi.
356 ft.
Relative:
Higher
Actual:
42 ft.

BACON ACQUISITIONS LLC
16731 HALE AVE.
IRVINE, CA 92606
Site 2 of 6 in cluster Q

RCRA-SQG 1000336961
CA CERS HAZ WASTE CAD057326324
FINDS
ECHO
CA NPDES
CA WDS
CA CIWQS
CA CERS

RCRA Listings:

Date Form Received by Agency: 20100809
 Handler Name: Bacon Acquisitions Llc
 Handler Address: 16731 HALE AVE
 Handler City,State,Zip: IRVINE, CA 92606
 EPA ID: CAD057326324
 Contact Name: ROGER PERALTA
 Contact Address: 16731 HALE AVE
 Contact City,State,Zip: IRVINE, CA 92606-5006
 Contact Telephone: 949-863-1499
 Contact Fax: 949-863-0105
 Contact Email: BACONOFCA@DSLEXTREME.COM
 Contact Title: OPE MGR
 EPA Region: 09
 Land Type: Private
 Federal Waste Generator Description: Small Quantity Generator
 Non-Notifier: Not reported
 Biennial Report Cycle: Not reported
 Accessibility: Not reported
 Active Site Indicator: Handler Activities
 State District Owner: Ca
 State District: CA

Map ID
 Direction
 Distance
 Elevation

MAP FINDINGS

Site

Database(s)

EDR ID Number
 EPA ID Number

BACON ACQUISITIONS LLC (Continued)

1000336961

Mailing Address:	16731 HALE AVE
Mailing City,State,Zip:	IRVINE, CA 92606-5006
Owner Name:	Cass Polymers Inc
Owner Type:	Private
Operator Name:	Bacon Acquisitions Llc
Operator Type:	Private
Short-Term Generator Activity:	No
Importer Activity:	No
Mixed Waste Generator:	No
Transporter Activity:	No
Transfer Facility Activity:	No
Recycler Activity with Storage:	No
Small Quantity On-Site Burner Exemption:	No
Smelting Melting and Refining Furnace Exemption:	No
Underground Injection Control:	No
Off-Site Waste Receipt:	No
Universal Waste Indicator:	No
Universal Waste Destination Facility:	No
Federal Universal Waste:	No
Active Site State-Reg Handler:	---
Federal Facility Indicator:	Not reported
Hazardous Secondary Material Indicator:	NN
Sub-Part K Indicator:	Not reported
2018 GPRA Permit Baseline:	Not on the Baseline
2018 GPRA Renewals Baseline:	Not on the Baseline
202 GPRA Corrective Action Baseline:	No
Subject to Corrective Action Universe:	No
Non-TSDFs Where RCRA CA has Been Imposed Universe:	No
Corrective Action Priority Ranking:	No NCAPS ranking
Environmental Control Indicator:	No
Institutional Control Indicator:	No
Human Exposure Controls Indicator:	N/A
Groundwater Controls Indicator:	N/A
Significant Non-Complier Universe:	No
Unaddressed Significant Non-Complier Universe:	No
Addressed Significant Non-Complier Universe:	No
Significant Non-Complier With a Compliance Schedule Universe:	No
Financial Assurance Required:	Not reported
Handler Date of Last Change:	20100810
Recognized Trader-Importer:	No
Recognized Trader-Exporter:	No
Importer of Spent Lead Acid Batteries:	No
Exporter of Spent Lead Acid Batteries:	No
Recycler Activity Without Storage:	Not reported
Manifest Broker:	Not reported
Sub-Part P Indicator:	No

Hazardous Waste Summary:

Waste Code:	D001
Waste Description:	Ignitable Waste
Waste Code:	D002
Waste Description:	Corrosive Waste
Waste Code:	D005
Waste Description:	Barium

Map ID
Direction
Distance
Elevation

MAP FINDINGS

Site

Database(s)

EDR ID Number
EPA ID Number

BACON ACQUISITIONS LLC (Continued)

1000336961

Waste Code: D018
Waste Description: Benzene

Waste Code: F003
Waste Description: The Following Spent Nonhalogenated Solvents: Xylene, Acetone, Ethyl Acetate, Ethyl Benzene, Ethyl Ether, Methyl Isobutyl Ketone, N-Butyl Alcohol, Cyclohexanone, And Methanol; All Spent Solvent Mixtures/Blends Containing, Before Use, Only The Above Spent Nonhalogenated Solvents; And All Spent Solvent Mixtures/Blends Containing, Before Use, One Or More Of The Above Nonhalogenated Solvents, And A Total Of Ten Percent Or More (By Volume) Of One Or More Of Those Solvents Listed In F001, F002, F004, And F005; And Still Bottoms From The Recovery Of These Spent Solvents And Spent Solvent Mixtures.

Waste Code: F005
Waste Description: The Following Spent Nonhalogenated Solvents: Toluene, Methyl Ethyl Ketone, Carbon Disulfide, Isobutanol, Pyridine, Benzene, 2-Ethoxyethanol, And 2-Nitropropane; All Spent Solvent Mixtures/Blends Containing, Before Use, A Total Of Ten Percent Or More (By Volume) Of One Or More Of The Above Nonhalogenated Solvents Or Those Solvents Listed In F001, F002, Or F004; And Still Bottoms From The Recovery Of These Spent Solvents And Spent Solvent Mixtures.

Handler - Owner Operator:

Owner/Operator Indicator: Operator
Owner/Operator Name: BACON ACQUISITIONS LLC
Legal Status: Private
Date Became Current: 20100521
Date Ended Current: Not reported
Owner/Operator Address: Not reported
Owner/Operator City,State,Zip: CA
Owner/Operator Telephone: Not reported
Owner/Operator Telephone Ext: Not reported
Owner/Operator Fax: Not reported
Owner/Operator Email: Not reported

Owner/Operator Indicator: Operator
Owner/Operator Name: NOT REQUIRED
Legal Status: Private
Date Became Current: Not reported
Date Ended Current: Not reported
Owner/Operator Address: NOT REQUIRED
Owner/Operator City,State,Zip: NOT REQUIRED, ME 99999
Owner/Operator Telephone: 415-555-1212
Owner/Operator Telephone Ext: Not reported
Owner/Operator Fax: Not reported
Owner/Operator Email: Not reported

Owner/Operator Indicator: Owner
Owner/Operator Name: CASS POLYMERS INC
Legal Status: Private
Date Became Current: 20100521
Date Ended Current: Not reported
Owner/Operator Address: 12005 N VIRGINIA AVE
Owner/Operator City,State,Zip: OKLAHOMA CITY, OK 73120
Owner/Operator Telephone: 949-863-1499

Map ID
Direction
Distance
Elevation

MAP FINDINGS

Site

Database(s)

EDR ID Number
EPA ID Number

BACON ACQUISITIONS LLC (Continued)

1000336961

Owner/Operator Telephone Ext: Not reported
Owner/Operator Fax: Not reported
Owner/Operator Email: Not reported

Owner/Operator Indicator: Owner
Owner/Operator Name: BACON INDUSTRIES INC OF CALIFORNIA
Legal Status: Private
Date Became Current: Not reported
Date Ended Current: Not reported
Owner/Operator Address: NOT REQUIRED
Owner/Operator City,State,Zip: NOT REQUIRED, ME 99999
Owner/Operator Telephone: 415-555-1212
Owner/Operator Telephone Ext: Not reported
Owner/Operator Fax: Not reported
Owner/Operator Email: Not reported

Historic Generators:

Receive Date: 19960901
Handler Name: BACON IND INC OF CA
Federal Waste Generator Description: Small Quantity Generator
State District Owner: Ca
Large Quantity Handler of Universal Waste: No
Recognized Trader Importer: No
Recognized Trader Exporter: No
Spent Lead Acid Battery Importer: No
Spent Lead Acid Battery Exporter: No
Current Record: No
Non Storage Recycler Activity: Not reported
Electronic Manifest Broker: Not reported

Receive Date: 19810310
Handler Name: BACON IND INC OF CA
Federal Waste Generator Description: Large Quantity Generator
State District Owner: Ca
Large Quantity Handler of Universal Waste: No
Recognized Trader Importer: No
Recognized Trader Exporter: No
Spent Lead Acid Battery Importer: No
Spent Lead Acid Battery Exporter: No
Current Record: No
Non Storage Recycler Activity: Not reported
Electronic Manifest Broker: Not reported

Receive Date: 20100809
Handler Name: BACON ACQUISITIONS LLC
Federal Waste Generator Description: Small Quantity Generator
State District Owner: Ca
Large Quantity Handler of Universal Waste: No
Recognized Trader Importer: No
Recognized Trader Exporter: No
Spent Lead Acid Battery Importer: No
Spent Lead Acid Battery Exporter: No
Current Record: Yes
Non Storage Recycler Activity: Not reported
Electronic Manifest Broker: Not reported

Map ID
Direction
Distance
Elevation

MAP FINDINGS

Site

Database(s)

EDR ID Number
EPA ID Number

BACON ACQUISITIONS LLC (Continued)

1000336961

List of NAICS Codes and Descriptions:

NAICS Code: 32552
NAICS Description: ADHESIVE MANUFACTURING

Has the Facility Received Notices of Violations:

Found Violation: No
Agency Which Determined Violation: Not reported
Violation Short Description: Not reported
Date Violation was Determined: Not reported
Actual Return to Compliance Date: Not reported
Return to Compliance Qualifier: Not reported
Violation Responsible Agency: Not reported
Scheduled Compliance Date: Not reported
Enforcement Identifier: Not reported
Date of Enforcement Action: Not reported
Enforcement Responsible Agency: Not reported
Enforcement Docket Number: Not reported
Enforcement Attorney: Not reported
Corrective Action Component: Not reported
Appeal Initiated Date: Not reported
Appeal Resolution Date: Not reported
Disposition Status Date: Not reported
Disposition Status: Not reported
Disposition Status Description: Not reported
Consent/Final Order Sequence Number: Not reported
Consent/Final Order Respondent Name: Not reported
Consent/Final Order Lead Agency: Not reported
Enforcement Type: Not reported
Enforcement Responsible Person: Not reported
Enforcement Responsible Sub-Organization: Not reported
SEP Sequence Number: Not reported
SEP Expenditure Amount: Not reported
SEP Scheduled Completion Date: Not reported
SEP Actual Date: Not reported
SEP Defaulted Date: Not reported
SEP Type: Not reported
SEP Type Description: Not reported
Proposed Amount: Not reported
Final Monetary Amount: Not reported
Paid Amount: Not reported
Final Count: Not reported
Final Amount: Not reported

Found Violation: No
Agency Which Determined Violation: Not reported
Violation Short Description: Not reported
Date Violation was Determined: Not reported
Actual Return to Compliance Date: Not reported
Return to Compliance Qualifier: Not reported
Violation Responsible Agency: Not reported
Scheduled Compliance Date: Not reported
Enforcement Identifier: Not reported
Date of Enforcement Action: Not reported
Enforcement Responsible Agency: Not reported
Enforcement Docket Number: Not reported
Enforcement Attorney: Not reported

Map ID
Direction
Distance
Elevation

MAP FINDINGS

Site

Database(s)

EDR ID Number
EPA ID Number

BACON ACQUISITIONS LLC (Continued)

1000336961

Corrective Action Component: Not reported
Appeal Initiated Date: Not reported
Appeal Resolution Date: Not reported
Disposition Status Date: Not reported
Disposition Status: Not reported
Disposition Status Description: Not reported
Consent/Final Order Sequence Number: Not reported
Consent/Final Order Respondent Name: Not reported
Consent/Final Order Lead Agency: Not reported
Enforcement Type: Not reported
Enforcement Responsible Person: Not reported
Enforcement Responsible Sub-Organization: Not reported
SEP Sequence Number: Not reported
SEP Expenditure Amount: Not reported
SEP Scheduled Completion Date: Not reported
SEP Actual Date: Not reported
SEP Defaulted Date: Not reported
SEP Type: Not reported
SEP Type Description: Not reported
Proposed Amount: Not reported
Final Monetary Amount: Not reported
Paid Amount: Not reported
Final Count: Not reported
Final Amount: Not reported

Evaluation Action Summary:

Evaluation Date: 19940215
Evaluation Responsible Agency: State Contractor/Grantee
Found Violation: No
Evaluation Type Description: COMPLIANCE EVALUATION INSPECTION
Evaluation Responsible Person Identifier: R9
Evaluation Responsible Sub-Organization: Not reported
Actual Return to Compliance Date: Not reported
Scheduled Compliance Date: Not reported
Date of Request: Not reported
Date Response Received: Not reported
Request Agency: Not reported
Former Citation: Not reported

Evaluation Date: 19940329
Evaluation Responsible Agency: State Contractor/Grantee
Found Violation: No
Evaluation Type Description: COMPLIANCE EVALUATION INSPECTION
Evaluation Responsible Person Identifier: R9
Evaluation Responsible Sub-Organization: Not reported
Actual Return to Compliance Date: Not reported
Scheduled Compliance Date: Not reported
Date of Request: Not reported
Date Response Received: Not reported
Request Agency: Not reported
Former Citation: Not reported

CERS HAZ WASTE:

Name: BACON ACQUISITIONS LLC
Address: 16731 HALE AVE

Map ID
Direction
Distance
Elevation

MAP FINDINGS

Site

Database(s)

EDR ID Number
EPA ID Number

BACON ACQUISITIONS LLC (Continued)

1000336961

City,State,Zip: IRVINE, CA 92606
Site ID: 367998
CERS ID: 10568128
CERS Description: Hazardous Waste Generator

FINDS:

Registry ID: 110000770540

[Click Here for FRS Facility Detail Report:](#)

Environmental Interest/Information System:

The Toxic Release Inventory System (TRIS) is a publicly available EPA database reported annually by certain covered industry groups, as well as federal facilities. It contains information about more than 650 toxic chemicals that are being used, manufactured, treated, transported, or released into the environment, and includes information about waste management and pollution prevention activities.

The National Pollutant Discharge Elimination System (NPDES) module of the Integrated Compliance Information System (ICIS). Under NPDES, all facilities that discharge pollutants from any point source into waters of the United States are required to obtain a permit. The permit will likely contain limits on what can be discharged, impose monitoring and reporting requirements, and include other provisions to ensure that the discharge does not adversely affect water quality.

The Resource Conservation and Recovery Act Information System (RCRAInfo) is EPA's comprehensive information system in support of the Resource Conservation and Recovery Act (RCRA) of 1976 and the Hazardous and Solid Waste Amendments (HSWA) of 1984. It tracks many types of information about generators, transporters, treaters, storers, and disposers of hazardous waste.

California's Hazardous Waste Tracking System Data Mart (HWTS-DATAMART) provides information on hazardous waste shipments for generators, transporters, and treatment, storage, and disposal facilities.

[Click this hyperlink](#) while viewing on your computer to access additional FINDS: detail in the EDR Site Report.

ECHO:

Envid: 1000336961
Registry ID: 110000770540
DFR URL: <http://echo.epa.gov/detailed-facility-report?fid=110000770540>
Name: BACON ACQUISITIONS LLC
Address: 16731 HALE AVE.
City,State,Zip: IRVINE, CA 92606

NPDES:

Name: BACON ACQUISITIONS LLC
Address: 16731 HALE AVE
City,State,Zip: IRVINE, CA 92606
Facility Status: Not reported
NPDES Number: Not reported
Region: Not reported
Agency Number: Not reported
Regulatory Measure ID: Not reported
Place ID: Not reported
Order Number: Not reported

Map ID
Direction
Distance
Elevation

MAP FINDINGS

Site

Database(s)

EDR ID Number
EPA ID Number

BACON ACQUISITIONS LLC (Continued)

1000336961

WDID: 8 30NEC002266
Regulatory Measure Type: Industrial
Program Type: Not reported
Adoption Date Of Regulatory Measure: Not reported
Effective Date Of Regulatory Measure: Not reported
Termination Date Of Regulatory Measure: Not reported
Expiration Date Of Regulatory Measure: Not reported
Discharge Address: Not reported
Discharge Name: Not reported
Discharge City: Not reported
Discharge State: Not reported
Discharge Zip: Not reported
Status: Terminated
Status Date: 11/02/2017
Operator Name: Bacon Acquisitions LLC
Operator Address: 16731 Hale Ave
Operator City: Irvine
Operator State: California
Operator Zip: 92606

NPDES as of 03/2018:

NPDES Number: Not reported
Status: Not reported
Agency Number: Not reported
Region: 8
Regulatory Measure ID: 475441
Order Number: Not reported
Regulatory Measure Type: Industrial
Place ID: Not reported
WDID: 8 30NEC002266
Program Type: Not reported
Adoption Date Of Regulatory Measure: Not reported
Effective Date Of Regulatory Measure: Not reported
Expiration Date Of Regulatory Measure: Not reported
Termination Date Of Regulatory Measure: Not reported
Discharge Name: Not reported
Discharge Address: Not reported
Discharge City: Not reported
Discharge State: Not reported
Discharge Zip: Not reported
Received Date: 07/14/2016
Processed Date: 07/15/2016
Status: Active
Status Date: 07/15/2016
Place Size: 2
Place Size Unit: Acres
Contact: Juan Cuevas
Contact Title: operations manager
Contact Phone: 949-863-1499
Contact Phone Ext: Not reported
Contact Email: jcuevas@casspolymers.com
Operator Name: Bacon Acquisitions LLC
Operator Address: 16731 Hale Ave
Operator City: Irvine
Operator State: California
Operator Zip: 92606
Operator Contact: Juan Cuevas
Operator Contact Title: operations manager

Map ID
Direction
Distance
Elevation

MAP FINDINGS

Site

Database(s)

EDR ID Number
EPA ID Number

BACON ACQUISITIONS LLC (Continued)

1000336961

Operator Contact Phone: 949-863-1499
Operator Contact Phone Ext: Not reported
Operator Contact Email: jcuevas@casspolymers.com
Operator Type: Private Business
Developer: Not reported
Developer Address: Not reported
Developer City: Not reported
Developer State: California
Developer Zip: Not reported
Developer Contact: Not reported
Developer Contact Title: Not reported
Constype Linear Utility Ind: Not reported
Emergency Phone: Not reported
Emergency Phone Ext: Not reported
Constype Above Ground Ind: Not reported
Constype Below Ground Ind: Not reported
Constype Cable Line Ind: Not reported
Constype Comm Line Ind: Not reported
Constype Commercial Ind: Not reported
Constype Electrical Line Ind: Not reported
Constype Gas Line Ind: Not reported
Constype Industrial Ind: Not reported
Constype Other Description: Not reported
Constype Other Ind: Not reported
Constype Recons Ind: Not reported
Constype Residential Ind: Not reported
Constype Transport Ind: Not reported
Constype Utility Description: Not reported
Constype Utility Ind: Not reported
Constype Water Sewer Ind: Not reported
Dir Discharge Uswater Ind: Not reported
Receiving Water Name: Not reported
Certifier: Juan Cuevas
Certifier Title: Production Manager
Certification Date: 14-JUL-16
Primary Sic: 2899-Chemicals and Chemical Preparations, NEC
Secondary Sic: 2891-Adhesives and Sealants
Tertiary Sic: Not reported

NPDES Number: CAS000001
Status: Terminated
Agency Number: 0
Region: 8
Regulatory Measure ID: 475441
Order Number: 97-03-DWQ
Regulatory Measure Type: Enrollee
Place ID: Not reported
WDID: 8 30NEC002266
Program Type: Industrial
Adoption Date Of Regulatory Measure: Not reported
Effective Date Of Regulatory Measure: 07/15/2016
Expiration Date Of Regulatory Measure: Not reported
Termination Date Of Regulatory Measure: 11/02/2017
Discharge Name: Bacon Acquisitions LLC
Discharge Address: 16731 Hale Ave
Discharge City: Irvine
Discharge State: California

Map ID
Direction
Distance
Elevation

MAP FINDINGS

Site

Database(s)

EDR ID Number
EPA ID Number

BACON ACQUISITIONS LLC (Continued)

1000336961

Discharge Zip:	92606
Received Date:	Not reported
Processed Date:	Not reported
Status:	Not reported
Status Date:	Not reported
Place Size:	Not reported
Place Size Unit:	Not reported
Contact:	Not reported
Contact Title:	Not reported
Contact Phone:	Not reported
Contact Phone Ext:	Not reported
Contact Email:	Not reported
Operator Name:	Not reported
Operator Address:	Not reported
Operator City:	Not reported
Operator State:	Not reported
Operator Zip:	Not reported
Operator Contact:	Not reported
Operator Contact Title:	Not reported
Operator Contact Phone:	Not reported
Operator Contact Phone Ext:	Not reported
Operator Contact Email:	Not reported
Operator Type:	Not reported
Developer:	Not reported
Developer Address:	Not reported
Developer City:	Not reported
Developer State:	Not reported
Developer Zip:	Not reported
Developer Contact:	Not reported
Developer Contact Title:	Not reported
Constype Linear Utility Ind:	Not reported
Emergency Phone:	Not reported
Emergency Phone Ext:	Not reported
Constype Above Ground Ind:	Not reported
Constype Below Ground Ind:	Not reported
Constype Cable Line Ind:	Not reported
Constype Comm Line Ind:	Not reported
Constype Commercial Ind:	Not reported
Constype Electrical Line Ind:	Not reported
Constype Gas Line Ind:	Not reported
Constype Industrial Ind:	Not reported
Constype Other Description:	Not reported
Constype Other Ind:	Not reported
Constype Recons Ind:	Not reported
Constype Residential Ind:	Not reported
Constype Transport Ind:	Not reported
Constype Utility Description:	Not reported
Constype Utility Ind:	Not reported
Constype Water Sewer Ind:	Not reported
Dir Discharge Uswater Ind:	Not reported
Receiving Water Name:	Not reported
Certifier:	Not reported
Certifier Title:	Not reported
Certification Date:	Not reported
Primary Sic:	Not reported
Secondary Sic:	Not reported
Tertiary Sic:	Not reported

Map ID
Direction
Distance
Elevation

MAP FINDINGS

Site

Database(s)

EDR ID Number
EPA ID Number

BACON ACQUISITIONS LLC (Continued)

1000336961

Name: BACON ACQUISITIONS LLC
Address: 16731 HALE AVE
City,State,Zip: IRVINE, CA 92606
Facility Status: Not reported
NPDES Number: Not reported
Region: Not reported
Agency Number: Not reported
Regulatory Measure ID: Not reported
Place ID: Not reported
Order Number: Not reported
WDID: 8 30IN604094
Regulatory Measure Type: Industrial
Program Type: Not reported
Adoption Date Of Regulatory Measure: Not reported
Effective Date Of Regulatory Measure: Not reported
Termination Date Of Regulatory Measure: Not reported
Expiration Date Of Regulatory Measure: Not reported
Discharge Address: Not reported
Discharge Name: Not reported
Discharge City: Not reported
Discharge State: Not reported
Discharge Zip: Not reported
Status: NEC Required
Status Date: 11/28/2017
Operator Name: Bacon Acquisitions LLC
Operator Address: 16731 Hale Ave
Operator City: Irvine
Operator State: California
Operator Zip: 92606

Name: BACON ACQUISITIONS LLC
Address: 16731 HALE AVE
City,State,Zip: IRVINE, CA 92606
Facility Status: Not reported
NPDES Number: Not reported
Region: Not reported
Agency Number: Not reported
Regulatory Measure ID: Not reported
Place ID: Not reported
Order Number: Not reported
WDID: Not reported
Regulatory Measure Type: Industrial
Program Type: Not reported
Adoption Date Of Regulatory Measure: Not reported
Effective Date Of Regulatory Measure: Not reported
Termination Date Of Regulatory Measure: Not reported
Expiration Date Of Regulatory Measure: Not reported
Discharge Address: Not reported
Discharge Name: Not reported
Discharge City: Not reported
Discharge State: Not reported
Discharge Zip: Not reported
Status: Returned
Status Date: 03/25/2018
Operator Name: Bacon Acquisitions LLC
Operator Address: 16731 Hale Ave
Operator City: Irvine

Map ID
Direction
Distance
Elevation

MAP FINDINGS

Site

Database(s)

EDR ID Number
EPA ID Number

BACON ACQUISITIONS LLC (Continued)

1000336961

Operator State: California
Operator Zip: 92606

Name: BACON ACQUISITIONS LLC
Address: 16731 HALE AVE
City,State,Zip: IRVINE, CA 92606
Facility Status: Not reported
NPDES Number: Not reported
Region: Not reported
Agency Number: Not reported
Regulatory Measure ID: Not reported
Place ID: Not reported
Order Number: Not reported
WDID: Not reported
Regulatory Measure Type: Industrial
Program Type: Not reported
Adoption Date Of Regulatory Measure: Not reported
Effective Date Of Regulatory Measure: Not reported
Termination Date Of Regulatory Measure: Not reported
Expiration Date Of Regulatory Measure: Not reported
Discharge Address: Not reported
Discharge Name: Not reported
Discharge City: Not reported
Discharge State: Not reported
Discharge Zip: Not reported
Status: Returned
Status Date: 06/03/2016
Operator Name: Bacon Acquisitions LLC
Operator Address: 16731 Hale Ave
Operator City: Irvine
Operator State: California
Operator Zip: 92606

Name: BACON ACQUISITIONS LLC
Address: 16731 HALE AVE
City,State,Zip: IRVINE, CA 92606
Facility Status: Not reported
NPDES Number: Not reported
Region: Not reported
Agency Number: Not reported
Regulatory Measure ID: Not reported
Place ID: Not reported
Order Number: Not reported
WDID: 8 30NEC005702
Regulatory Measure Type: Industrial
Program Type: Not reported
Adoption Date Of Regulatory Measure: Not reported
Effective Date Of Regulatory Measure: Not reported
Termination Date Of Regulatory Measure: Not reported
Expiration Date Of Regulatory Measure: Not reported
Discharge Address: Not reported
Discharge Name: Not reported
Discharge City: Not reported
Discharge State: Not reported
Discharge Zip: Not reported
Status: Active
Status Date: 11/20/2019

Map ID
Direction
Distance
Elevation

MAP FINDINGS

Site

Database(s)

EDR ID Number
EPA ID Number

BACON ACQUISITIONS LLC (Continued)

1000336961

Operator Name: Bacon Acquisitions LLC
Operator Address: 16731 Hale Ave
Operator City: Irvine
Operator State: California
Operator Zip: 92606

Name: BACON ACQUISITIONS LLC
Address: 16731 HALE AVE
City,State,Zip: IRVINE, CA 92606
Facility Status: Active
NPDES Number: CAS000001
Region: 8
Agency Number: 0
Regulatory Measure ID: 514685
Place ID: Not reported
Order Number: 97-03-DWQ
WDID: 8 30NEC005702
Regulatory Measure Type: Enrollee
Program Type: Industrial
Adoption Date Of Regulatory Measure: Not reported
Effective Date Of Regulatory Measure: 11/20/2019
Termination Date Of Regulatory Measure: Not reported
Expiration Date Of Regulatory Measure: Not reported
Discharge Address: 16731 Hale Ave
Discharge Name: Bacon Acquisitions LLC
Discharge City: Irvine
Discharge State: California
Discharge Zip: 92606
Status: Not reported
Status Date: Not reported
Operator Name: Not reported
Operator Address: Not reported
Operator City: Not reported
Operator State: Not reported
Operator Zip: Not reported

Name: BACON ACQUISITIONS LLC
Address: 16731 HALE AVE
City,State,Zip: IRVINE, CA 92606
Facility Status: Not reported
NPDES Number: Not reported
Region: Not reported
Agency Number: Not reported
Regulatory Measure ID: Not reported
Place ID: Not reported
Order Number: Not reported
WDID: Not reported
Regulatory Measure Type: Industrial
Program Type: Not reported
Adoption Date Of Regulatory Measure: Not reported
Effective Date Of Regulatory Measure: Not reported
Termination Date Of Regulatory Measure: Not reported
Expiration Date Of Regulatory Measure: Not reported
Discharge Address: Not reported
Discharge Name: Not reported
Discharge City: Not reported
Discharge State: Not reported

Map ID
Direction
Distance
Elevation

MAP FINDINGS

Site

Database(s)

EDR ID Number
EPA ID Number

BACON ACQUISITIONS LLC (Continued)

1000336961

Discharge Zip:	Not reported
Status:	Returned
Status Date:	10/27/2020
Operator Name:	Bacon Acquisitions LLC
Operator Address:	16731 Hale Ave
Operator City:	Irvine
Operator State:	California
Operator Zip:	92606
Name:	BACON ACQUISITIONS LLC
Address:	16731 HALE AVE
City,State,Zip:	IRVINE, CA 92606
Facility Status:	Not reported
NPDES Number:	Not reported
Region:	Not reported
Agency Number:	Not reported
Regulatory Measure ID:	Not reported
Place ID:	Not reported
Order Number:	Not reported
WDID:	8 30I022851
Regulatory Measure Type:	Industrial
Program Type:	Not reported
Adoption Date Of Regulatory Measure:	Not reported
Effective Date Of Regulatory Measure:	Not reported
Termination Date Of Regulatory Measure:	Not reported
Expiration Date Of Regulatory Measure:	Not reported
Discharge Address:	Not reported
Discharge Name:	Not reported
Discharge City:	Not reported
Discharge State:	Not reported
Discharge Zip:	Not reported
Status:	Terminated
Status Date:	07/24/2017
Operator Name:	CASS Polymers
Operator Address:	16731 Hale Avenue
Operator City:	Irvine
Operator State:	California
Operator Zip:	92606
NPDES as of 03/2018:	
NPDES Number:	Not reported
Status:	Not reported
Agency Number:	Not reported
Region:	8
Regulatory Measure ID:	407920
Order Number:	Not reported
Regulatory Measure Type:	Industrial
Place ID:	Not reported
WDID:	8 30I022851
Program Type:	Not reported
Adoption Date Of Regulatory Measure:	Not reported
Effective Date Of Regulatory Measure:	Not reported
Expiration Date Of Regulatory Measure:	Not reported
Termination Date Of Regulatory Measure:	07/24/2017
Discharge Name:	Not reported
Discharge Address:	Not reported
Discharge City:	Not reported
Discharge State:	Not reported

Map ID
Direction
Distance
Elevation

MAP FINDINGS

Site

Database(s)

EDR ID Number
EPA ID Number

BACON ACQUISITIONS LLC (Continued)

1000336961

Discharge Zip:	Not reported
Received Date:	09/28/2010
Processed Date:	09/28/2010
Status:	Terminated
Status Date:	07/24/2017
Place Size:	15120
Place Size Unit:	SqFt
Contact:	Roger Peralta
Contact Title:	Not reported
Contact Phone:	949-863-1499
Contact Phone Ext:	Not reported
Contact Email:	rperalta@casspolymers.com
Operator Name:	CASS Polymers
Operator Address:	16731 Hale Avenue
Operator City:	Irvine
Operator State:	California
Operator Zip:	92606
Operator Contact:	Roger Peralta
Operator Contact Title:	Not reported
Operator Contact Phone:	949-863-1499
Operator Contact Phone Ext:	Not reported
Operator Contact Email:	rperalta@casspolymers.com
Operator Type:	Private Business
Developer:	Not reported
Developer Address:	Not reported
Developer City:	Not reported
Developer State:	California
Developer Zip:	Not reported
Developer Contact:	Not reported
Developer Contact Title:	Not reported
Constype Linear Utility Ind:	Not reported
Emergency Phone:	Not reported
Emergency Phone Ext:	Not reported
Constype Above Ground Ind:	Not reported
Constype Below Ground Ind:	Not reported
Constype Cable Line Ind:	Not reported
Constype Comm Line Ind:	Not reported
Constype Commercial Ind:	Not reported
Constype Electrical Line Ind:	Not reported
Constype Gas Line Ind:	Not reported
Constype Industrial Ind:	Not reported
Constype Other Description:	Not reported
Constype Other Ind:	Not reported
Constype Recons Ind:	Not reported
Constype Residential Ind:	Not reported
Constype Transport Ind:	Not reported
Constype Utility Description:	Not reported
Constype Utility Ind:	Not reported
Constype Water Sewer Ind:	Not reported
Dir Discharge Uswater Ind:	N
Receiving Water Name:	Pacific Ocean
Certifier:	Juan Cuevas
Certifier Title:	Production Manager
Certification Date:	16-SEP-15
Primary Sic:	2899-Chemicals and Chemical Preparations, NEC
Secondary Sic:	2891-Adhesives and Sealants
Tertiary Sic:	Not reported

Map ID
Direction
Distance
Elevation

MAP FINDINGS

Site

Database(s)

EDR ID Number
EPA ID Number

BACON ACQUISITIONS LLC (Continued)

1000336961

NPDES Number: CAS000001
Status: Terminated
Agency Number: 0
Region: 8
Regulatory Measure ID: 407920
Order Number: 97-03-DWQ
Regulatory Measure Type: Enrollee
Place ID: Not reported
WDID: 8 301022851
Program Type: Industrial
Adoption Date Of Regulatory Measure: Not reported
Effective Date Of Regulatory Measure: 09/28/2010
Expiration Date Of Regulatory Measure: Not reported
Termination Date Of Regulatory Measure: 07/24/2017
Discharge Name: CASS Polymers
Discharge Address: 16731 Hale Avenue
Discharge City: Irvine
Discharge State: California
Discharge Zip: 92606
Received Date: Not reported
Processed Date: Not reported
Status: Not reported
Status Date: Not reported
Place Size: Not reported
Place Size Unit: Not reported
Contact: Not reported
Contact Title: Not reported
Contact Phone: Not reported
Contact Phone Ext: Not reported
Contact Email: Not reported
Operator Name: Not reported
Operator Address: Not reported
Operator City: Not reported
Operator State: Not reported
Operator Zip: Not reported
Operator Contact: Not reported
Operator Contact Title: Not reported
Operator Contact Phone: Not reported
Operator Contact Phone Ext: Not reported
Operator Contact Email: Not reported
Operator Type: Not reported
Developer: Not reported
Developer Address: Not reported
Developer City: Not reported
Developer State: Not reported
Developer Zip: Not reported
Developer Contact: Not reported
Developer Contact Title: Not reported
Constype Linear Utility Ind: Not reported
Emergency Phone: Not reported
Emergency Phone Ext: Not reported
Constype Above Ground Ind: Not reported
Constype Below Ground Ind: Not reported
Constype Cable Line Ind: Not reported
Constype Comm Line Ind: Not reported
Constype Commercial Ind: Not reported
Constype Electrical Line Ind: Not reported

Map ID
Direction
Distance
Elevation

MAP FINDINGS

Site

Database(s)

EDR ID Number
EPA ID Number

BACON ACQUISITIONS LLC (Continued)

1000336961

Constype Gas Line Ind:	Not reported
Constype Industrial Ind:	Not reported
Constype Other Description:	Not reported
Constype Other Ind:	Not reported
Constype Recons Ind:	Not reported
Constype Residential Ind:	Not reported
Constype Transport Ind:	Not reported
Constype Utility Description:	Not reported
Constype Utility Ind:	Not reported
Constype Water Sewer Ind:	Not reported
Dir Discharge Uswater Ind:	Not reported
Receiving Water Name:	Not reported
Certifier:	Not reported
Certifier Title:	Not reported
Certification Date:	Not reported
Primary Sic:	Not reported
Secondary Sic:	Not reported
Tertiary Sic:	Not reported

WDS:

Name:	BACON INDUSTRIES INC. OF CA
Address:	16731 HALE AVE
City:	IRVINE
Facility ID:	Santa Ana River 30I003743
Facility Type:	Industrial - Facility that treats and/or disposes of liquid or semisolid wastes from any servicing, producing, manufacturing or processing operation of whatever nature, including mining, gravel washing, geothermal operations, air conditioning, ship building and repairing, oil production, storage and disposal operations, water pumping.
Facility Status:	Active - Any facility with a continuous or seasonal discharge that is under Waste Discharge Requirements.
NPDES Number:	CAS000001 The 1st 2 characters designate the state. The remaining 7 are assigned by the Regional Board
Subregion:	8
Facility Telephone:	Not reported
Facility Contact:	Not reported
Agency Name:	BACON INDUSTRIES INC. OF CA
Agency Address:	16731 HALE AVENUE
Agency City,St,Zip:	IRVINE 92714
Agency Contact:	EDWARD CASS
Agency Telephone:	9498631499
Agency Type:	Private
SIC Code:	0
SIC Code 2:	Not reported
Primary Waste Type:	Not reported
Primary Waste:	Not reported
Waste Type2:	Not reported
Waste2:	Not reported
Primary Waste Type:	Not reported
Secondary Waste:	Not reported
Secondary Waste Type:	Not reported
Design Flow:	0
Baseline Flow:	0
Reclamation:	Not reported
POTW:	Not reported

Map ID
Direction
Distance
Elevation

MAP FINDINGS

Site

Database(s)

EDR ID Number
EPA ID Number

BACON ACQUISITIONS LLC (Continued)

1000336961

Treat To Water: Minor Threat to Water Quality. A violation of a regional board order should cause a relatively minor impairment of beneficial uses compared to a major or minor threat. Not: All nurds without a TTWQ will be considered a minor threat to water quality unless coded at a higher Level. A Zero (0) may be used to code those NURDS that are found to represent no threat to water quality.

Complexity: Category C - Facilities having no waste treatment systems, such as cooling water dischargers or those who must comply through best management practices, facilities with passive waste treatment and disposal systems, such as septic systems with subsurface disposal, or dischargers having waste storage systems with land disposal such as dairy waste ponds.

CIWQS:

Name: BACON ACQUISITIONS LLC
Address: 16731 HALE AVE
City,State,Zip: IRVINE, CA 92606
Agency: Bacon Acquisitions LLC
Agency Address: 16731 Hale Ave, Irvine , CA 92606
Place/Project Type: Industrial - Chemicals and Chemical Preparations, NEC
SIC/NAICS: 2899(+)
Region: 8
Program: INDSTW
Regulatory Measure Status: Terminated
Regulatory Measure Type: Storm water industrial
Order Number: 2014-0057-DWQ
WDID: 8 30NEC002266
NPDES Number: CAS000001
Adoption Date: Not reported
Effective Date: 07/15/2016
Termination Date: 11/02/2017
Expiration/Review Date: Not reported
Design Flow: Not reported
Major/Minor: Not reported
Complexity: Not reported
TTWQ: Not reported
Enforcement Actions within 5 years: 0
Violations within 5 years: 0
Latitude: 33.694383
Longitude: -117.833314

Name: BACON ACQUISITIONS LLC
Address: 16731 HALE AVE
City,State,Zip: IRVINE, CA 92606
Agency: Bacon Acquisitions LLC
Agency Address: 16731 Hale Ave, Irvine , CA 92606
Place/Project Type: Industrial - Industrial Organic Chemicals, NEC
SIC/NAICS: 2869(+)
Region: 8
Program: INDSTW
Regulatory Measure Status: Active
Regulatory Measure Type: Storm water industrial
Order Number: 2014-0057-DWQ
WDID: 8 30NEC005702
NPDES Number: CAS000001
Adoption Date: Not reported
Effective Date: 11/20/2019

Map ID
Direction
Distance
Elevation

MAP FINDINGS

Site

Database(s)

EDR ID Number
EPA ID Number

BACON ACQUISITIONS LLC (Continued)

1000336961

Termination Date: Not reported
Expiration/Review Date: Not reported
Design Flow: Not reported
Major/Minor: Not reported
Complexity: Not reported
TTWQ: Not reported
Enforcement Actions within 5 years: 0
Violations within 5 years: 0
Latitude: 33.69435
Longitude: -117.83325

Name: BACON ACQUISITIONS LLC
Address: 16731 HALE AVE
City,State,Zip: IRVINE, CA 92606
Agency: CASS Polymers
Agency Address: 16731 Hale Avenue, Irvine , CA 92606
Place/Project Type: Industrial - Chemicals and Chemical Preparations, NEC
SIC/NAICS: 2899(+)
Region: 8
Program: INDSTW
Regulatory Measure Status: Terminated
Regulatory Measure Type: Storm water industrial
Order Number: 2014-0057-DWQ
WDID: 8 301022851
NPDES Number: CAS000001
Adoption Date: Not reported
Effective Date: 09/28/2010
Termination Date: 07/24/2017
Expiration/Review Date: Not reported
Design Flow: Not reported
Major/Minor: Not reported
Complexity: Not reported
TTWQ: Not reported
Enforcement Actions within 5 years: 0
Violations within 5 years: 0
Latitude: 33.69376
Longitude: -117.83294

CERS:

Name: BACON ACQUISITIONS LLC
Address: 16731 HALE AVE
City,State,Zip: IRVINE, CA 92606
Site ID: 367998
CERS ID: 877214
CERS Description: Industrial Facility Storm Water

Violations:

Site ID: 367998
Site Name: BACON ACQUISITIONS LLC
Violation Date: 07-31-2020
Citation: HSC 6.95 25508(a)(1) - California Health and Safety Code, Chapter 6.95, Section(s) 25508(a)(1)
Violation Description: Failure to complete and electronically submit the Business Activities Page and/or Business Owner Operator Identification Page.
Violation Notes: Returned to compliance on 09/29/2020. The owner information provided on CERS was inaccurate. Corrective action: Provide the correct owner name for the entity operating the business. Submit the Facility

Map ID
Direction
Distance
Elevation

MAP FINDINGS

Site

Database(s)

EDR ID Number
EPA ID Number

BACON ACQUISITIONS LLC (Continued)

1000336961

Information section on CERS with the corrected owner name within 30 days.

Violation Division: Orange County Environmental Health
Violation Program: HMRRP
Violation Source: CERS,

Site ID: 367998
Site Name: BACON ACQUISITIONS LLC
Violation Date: 08-17-2017
Citation: HSC 6.95 25508(a)(1) - California Health and Safety Code, Chapter 6.95, Section(s) 25508(a)(1)
Violation Description: Failure to complete and electronically submit hazardous material inventory information for all reportable hazardous materials on site at or above reportable quantities.
Violation Notes: Returned to compliance on 04/15/2018. Facility has reportable hazardous material on site. Facility had not electronically submitted their hazardous material inventory information. Electronically submit inventory using the CERS website within 30 days.

Violation Division: Orange County Environmental Health
Violation Program: HMRRP
Violation Source: CERS,

Site ID: 367998
Site Name: BACON ACQUISITIONS LLC
Violation Date: 08-04-2017
Citation: HSC 6.95 25508(a)(1) - California Health and Safety Code, Chapter 6.95, Section(s) 25508(a)(1)
Violation Description: Failure to annually review and electronically certify that the business plan is complete and accurate on or before the annual due date.
Violation Notes: Returned to compliance on 02/25/2018. The facility did not annually review and electronically certify that their hazardous materials business plan (HMBP) was complete, accurate, and up-to-date for 2017. The review was required by March 1, 2017 and is overdue. This facility had data transferred from ESubmit to CERS in 2016. Access CERS, ensure that the data on CERS was transferred over completely. Review and certify that your data is accurate and current. Update and resubmit as necessary. Correct within 30 days.

Violation Division: Orange County Environmental Health
Violation Program: HMRRP
Violation Source: CERS,

Site ID: 367998
Site Name: BACON ACQUISITIONS LLC
Violation Date: 07-31-2020
Citation: 22 CCR 12 66262.34(f) - California Code of Regulations, Title 22, Chapter 12, Section(s) 66262.34(f)
Violation Description: Failure to properly label hazardous waste accumulation containers and portable tanks with the following requirements: "Hazardous Waste", name and address of the generator, physical and chemical characteristics of the Hazardous Waste, and starting accumulation date.
Violation Notes: Returned to compliance on 09/29/2020. Two 1 gallon containers of waste methanol were observed to be stored in a fire resistant cabinet in the upstairs lab without a hazardous waste label. Corrective action: Provide a hazardous waste label for the waste methanol containers. Within 30 days provide documentation of the labeled container to this

Map ID
Direction
Distance
Elevation

MAP FINDINGS

Site

Database(s)

EDR ID Number
EPA ID Number

BACON ACQUISITIONS LLC (Continued)

1000336961

Agency.
Violation Division: Orange County Environmental Health
Violation Program: HW
Violation Source: CERS,

Site ID: 367998
Site Name: BACON ACQUISITIONS LLC
Violation Date: 08-17-2017
Citation: HSC 6.95 25508(a)(1) - California Health and Safety Code, Chapter 6.95, Section(s) 25508(a)(1)
Violation Description: Failure to complete and electronically submit a business plan when storing/handling a hazardous material at or above reportable quantities.
Violation Notes: Returned to compliance on 02/25/2018. Facility had not electronically submitted their HMBP. Submit facility's HMBP electronically using the CERS website within 30 days.

Violation Division: Orange County Environmental Health
Violation Program: HMRRP
Violation Source: CERS,

Evaluation:
Eval General Type: Compliance Evaluation Inspection
Eval Date: 01-06-2015
Violations Found: No
Eval Type: Routine done by local agency
Eval Notes: On-site to conduct a routine Hazardous Waste inspection. Consent to enter the facility and take photos if necessary was granted by the operations manager, Roger Peralta. A walk-through of the facility, perimeter and dumpster area was conducted. No hazardous waste was observed in the dumpster, and no photos were taken on this date. The following were observed: Quality Control Department- (2) 1-gallon metal cans of cured epoxy tubes labeled empty daily 1-gallon waste acid jar labeled empty every 2 weeks Production Area- 2-gallon metal bucket of cured epoxy tubes labeled empty daily 55-gallon drum m-pyrol Bond Room- Various retrograde epoxies and polyurethane resins labeled waste/suspended Warehouse 2- 1 cubic yard box cured epoxy Hazardous waste disposal documents and employee training records were reviewed. The most recent employee training was conducted in Sept 2014. Hazardous waste containers were observed stored closed and properly labeled. No [Truncated]

Eval Division: Orange County Environmental Health
Eval Program: HW
Eval Source: CERS,

Eval General Type: Other/Unknown
Eval Date: 06-15-2018
Violations Found: No
Eval Type: Other, not routine, done by local agency
Eval Notes: Based on a review of the California Environmental Reporting System (CERS), the site has not completed the hazardous materials inventory for 2018. However, the previous violation was corrected in 2017 - will closeout violation.

Eval Division: Orange County Environmental Health
Eval Program: HMRRP
Eval Source: CERS,

Eval General Type: Compliance Evaluation Inspection

Map ID
Direction
Distance
Elevation

MAP FINDINGS

Site

Database(s)

EDR ID Number
EPA ID Number

BACON ACQUISITIONS LLC (Continued)

1000336961

Eval Date: 08-17-2017
Violations Found: Yes
Eval Type: Routine done by local agency
Eval Notes: ROYAL ADHESIVES AND SEALANTS DBA BACON ADHESIVES 16731 HALE AVE IRVINE 92606 On site to conduct a change in business ownership hazardous materials chemical inventory and business emergency plan (HMBP) inspection. Juan Cuevas, operations manager, was present for the inspection and provided consent to inspect. The new business owner was identified as Royal Adhesives and Sealants. We reviewed the facility s hazardous material inventory on site. The facility had hazardous materials and wastes on site above each material / waste 's respective reporting threshold. Facility is required and is notified to electronically submit the following documents immediately: - Business Activities form - Owner/Operator Identification form - Hazardous Material Chemical Inventory forms - Facility Site Map - Business Emergency Plan Documents must be electronically submitted via the State s website CERS (California environmental reporting system). User guides and tutorials are [Truncated]

Eval Division: Orange County Environmental Health
Eval Program: HMRRP
Eval Source: CERS,

Eval General Type: Other/Unknown
Eval Date: 10-20-2015
Violations Found: No
Eval Type: Other, not routine, done by local agency
Eval Notes: Read/review 2015 HMBEP. Requested changes made. Accepted.
Eval Division: Orange County Environmental Health
Eval Program: HMRRP
Eval Source: CERS,

Eval General Type: Compliance Evaluation Inspection
Eval Date: 07-30-2020
Violations Found: Yes
Eval Type: Routine done by local agency
Eval Notes: On site for routine hazardous materials and business emergency plan inspection. The inspection was conducted with Juan Cuevas, Operations Manager. Observed the facility and inspected hazardous materials storage. The following materials were observed in amounts that meet or exceed the minimum volumes required for disclosure: - Compressed Nitrogen- 2432 cubic feet - M-Pyrol- 55 gallons - Castor Oil- 110 gallons - Isocyanate- 110 gallons - Epoxy Resin- 110 gallons - Resin- 55 gallons - Waste M-Pyrol - 165 gallons - Waste Epoxy Resin- 55 gallons - Waste Isocyanate- 110 gallons - REQUIREMENT FOR ELECTRONIC SUBMITTAL OF HMBEP DOCUMENTS: - Business Activities - Owner/Operator Information - Hazardous Materials Inventory - Site Map - Emergency Response Plan - Employee Training Plan The facility is responsible for identifying all hazardous materials, to include hazardous wastes, which are above disclosure thresholds. If there is a change in the type or of [Truncated]

Eval Division: Orange County Environmental Health
Eval Program: HMRRP
Eval Source: CERS,

Eval General Type: Compliance Evaluation Inspection
Eval Date: 07-30-2020
Violations Found: Yes

Map ID
Direction
Distance
Elevation

MAP FINDINGS

Site

Database(s)

EDR ID Number
EPA ID Number

BACON ACQUISITIONS LLC (Continued)

1000336961

Eval Type: Routine done by local agency
Eval Notes: Walked the facility with Juan Cuevas, Operations Manager. Verified the ownership as Royal Adhesives and Sealants and the number of employees as 13. The facility is a Small Quantity Generator with waste streams from adhesive manufacturing. Inspected the hazardous waste storage areas, the mixing rooms, prep room, warming room, storage rooms, the perimeter and the municipal trash. No hazardous materials were observed in the municipal trash. Hazardous waste containers were observed to be in good condition, stored closed, and were properly labeled. Hazardous waste manifests were reviewed. The emergency response plan was available. Employees were reported to be trained. A copy of this report was sent to juan.cuevas@hbfuller.com.

Eval Division: Orange County Environmental Health
Eval Program: HW
Eval Source: CERS,

Eval General Type: Other/Unknown
Eval Date: 08-04-2017
Violations Found: Yes
Eval Type: Other, not routine, done by local agency
Eval Notes: This Agency reviewed the facility's electronic submissions on CERS (california environmental reporting system).

Eval Division: Orange County Environmental Health
Eval Program: HMRRP
Eval Source: CERS,

Eval General Type: Compliance Evaluation Inspection
Eval Date: 08-17-2017
Violations Found: No
Eval Type: Routine done by local agency
Eval Notes: ROYAL ADHESIVES AND SEALANTS DBA BACON ADHESIVES 16731 HALE AVE IRVINE 92606 On site for a change in business ownership hazardous waste inspection. Juan Cuevas, operations manager, was present for the inspection and provided consent to inspect. The new business owner was identified as Royal Adhesives and Sealants. The facility's operations and the waste generated were discussed. The inspection included a walk around the building. I did not observe hazardous waste in the facility's trash or as run off on the ground. The storage of the shop's hazardous waste, including universal waste, was inspected. We reviewed the required information to be marked on containers storing hazardous waste, and the designated collection areas which were accumulating various small containers of hazardous waste pending lab packing. The signed off manifests for the removal of the facility's hazardous waste were on site and available for inspection. The receipts for the removal of [Truncated]

Eval Division: Orange County Environmental Health
Eval Program: HW
Eval Source: CERS,

Eval General Type: Other/Unknown
Eval Date: 09-29-2020
Violations Found: No
Eval Type: Other, not routine, done by local agency
Eval Notes: Photographs showing the 1 gallon containers of waste methanol located in the chemistry lab locker were reviewed by this Agency and observed to be properly labeled as Hazardous Waste. Violation I400 was observed to be corrected, no further corrective action required. A copy of this

Map ID
 Direction
 Distance
 Elevation

MAP FINDINGS

Site

Database(s)

EDR ID Number
 EPA ID Number

BACON ACQUISITIONS LLC (Continued)

1000336961

report was sent to eunice.familoni@hbfuller.com.

Eval Division: Orange County Environmental Health
 Eval Program: HW
 Eval Source: CERS,

Eval General Type: Other/Unknown
 Eval Date: 06-29-2016
 Violations Found: No
 Eval Type: Other, not routine, done by local agency
 Eval Notes: Not reported

Eval Division: Orange County Environmental Health
 Eval Program: HMRRP
 Eval Source: CERS,

Eval General Type: Compliance Evaluation Inspection
 Eval Date: 06-30-2016
 Violations Found: No
 Eval Type: Routine done by local agency
 Eval Notes: Onsite to conduct a routine Hazardous Material/Business Emergency Plan HMBEP inspection. Consent to inspect and take photos if necessary was granted by the production manager, Juan Cuevas. No photos were taken on this date. The following disclosable hazardous materials were observed: Nitrogen: 4 x 304 cu. ft. Warehouse- M Pyrol: 55-gallon drum M Pyrol waste: 35 gallons (per operator, a 55-gallon drum is also used for waste storage) Omya 15 AZ: 2450 lb. pallet Omya carb 3: 250 lbs. (purchased by the pallet) Sil-Co-Sil: 60 lbs. (purchased by the pallet) Heated room 120 degrees- Castor: 55-gallon drum DER 332 epoxy: 3 x 55-gallon drums Epon 828 epoxy: 55 gallon drum Isocyanate 181: 2 x 55-gallon drums Isocyanate 143: 55-gallon drum Voranol: 26 x 1-gallon cans (per operator, this facility stores more than 55 gallons) Heated room 90 degrees- Aluminum oxide power: 300 lbs. (per operator, this facility stores more than 500 lbs.) Lithafrax 2121: 3 x 200 [Truncated]

Eval Division: Orange County Environmental Health
 Eval Program: HMRRP
 Eval Source: CERS,

Eval General Type: Other/Unknown
 Eval Date: 09-29-2020
 Violations Found: No
 Eval Type: Other, not routine, done by local agency
 Eval Notes: Reviewed the submittal dated 9/29/2020 for section: Facility Information. This section was accepted. Violation I368 was observed to be corrected, no further corrective action required. A copy of this report was sent to eunice.familoni@hbfuller.com.

Eval Division: Orange County Environmental Health
 Eval Program: HMRRP
 Eval Source: CERS,

Eval General Type: Other/Unknown
 Eval Date: 04-06-2020
 Violations Found: No
 Eval Type: Construction Storm Water Compliance Evaluation
 Eval Notes: Regional Board staff conducted a drive-by inspection of the above facility on April 6, 2020 to verify compliance with the No Exposure Certification. No exposure was observed at the facility. The facility meets the requirements for No Exposure Certification as defined by the

Map ID
Direction
Distance
Elevation

MAP FINDINGS

Site

Database(s)

EDR ID Number
EPA ID Number

BACON ACQUISITIONS LLC (Continued)

1000336961

Industrial General Permit.
Eval Division: Water Boards
Eval Program: INDSTW
Eval Source: SMARTS,

Eval General Type: Other/Unknown
Eval Date: 07-27-2016
Violations Found: No
Eval Type: Other, not routine, done by local agency
Eval Notes: On CERS, taken off Esubmit
Eval Division: Orange County Environmental Health
Eval Program: HMRRP
Eval Source: CERS,

Eval General Type: Other/Unknown
Eval Date: 10-12-2022
Violations Found: No
Eval Type: Other, not routine, done by local agency
Eval Notes: Hazardous waste manifest dated 9/19/2022, for two drums of resin waste and one drum of corrosive waste has been reviewed for this facility. Violation 3030010 has been corrected. Please maintain signed copy of all hazardous manifests for a minimum of 3 years per 22 CCR 12 66262.40(a).

Eval Division: Orange County Environmental Health
Eval Program: HW
Eval Source: CERS,

Eval General Type: Other/Unknown
Eval Date: 12-13-2014
Violations Found: No
Eval Type: Other, not routine, done by local agency
Eval Notes: The HMBEP has been reviewed by Dean Freed dfreed@ochca.com and DECLINED. Please make the following changes and resubmit: Remove the following chemicals that are below the reporting threshold: fumed silica 200 lbs, chlorendic anhydride 250 lbs. Make the following changes to chemical inventory: select appropriate FEDERAL HAZARD CATEGORIES for each chemical, complete DAYS ON SITE for each chemical. Dry ice- change storage temperature to BELOW AMBIENT Nitrogen- unselect other health hazard, select COMPRESSED GAS, for federal hazard category select PRESSURE RELEASE Waste mixed isocyanate- unselect mixture, select WASTE, add ANNUAL WASTE AMOUNT, add STATE WASTE CODE Each of the maps provided indicates "First Floor" please label maps to indicate correct floor being represented. Include site orientation, adjacent streets, storm drains and sewers, evacuation staging area.

Eval Division: Orange County Environmental Health
Eval Program: HMRRP
Eval Source: CERS,

Coordinates:
Site ID: 367998
Facility Name: BACON ACQUISITIONS LLC
Env Int Type Code: HWG
Program ID: 10568128
Coord Name: Not reported
Ref Point Type Desc: Center of a facility or station.,
Latitude: 33.694380

Map ID
Direction
Distance
Elevation

MAP FINDINGS

Site

Database(s)

EDR ID Number
EPA ID Number

BACON ACQUISITIONS LLC (Continued)

1000336961

Longitude: -117.833310

Affiliation:

Affiliation Type Desc: Owner/Operator
Entity Name: Bacon Acquisitions LLC
Entity Title: Operator
Affiliation Address: 16731 Hale Ave
Affiliation City: Irvine
Affiliation State: CA
Affiliation Country: Not reported
Affiliation Zip: 92606
Affiliation Phone: ,

Affiliation Type Desc: CUPA District
Entity Name: Orange County Env Health
Entity Title: Not reported
Affiliation Address: 1241 East Dyer RoadSuite 120
Affiliation City: Santa Ana
Affiliation State: CA
Affiliation Country: Not reported
Affiliation Zip: 92705-5611
Affiliation Phone: (714) 433-6406,

Affiliation Type Desc: Environmental Contact
Entity Name: kevin.kitchen
Entity Title: Not reported
Affiliation Address: 800 E. Anaheim Street
Affiliation City: Wilmington
Affiliation State: CA
Affiliation Country: Not reported
Affiliation Zip: 90744
Affiliation Phone: ,

Affiliation Type Desc: Facility Mailing Address
Entity Name: Mailing Address
Entity Title: Not reported
Affiliation Address: 16731 HALE AVE
Affiliation City: IRVINE
Affiliation State: CA
Affiliation Country: Not reported
Affiliation Zip: 92606
Affiliation Phone: ,

Affiliation Type Desc: Parent Corporation
Entity Name: BACON ACQUISITIONS LLC
Entity Title: Not reported
Affiliation Address: Not reported
Affiliation City: Not reported
Affiliation State: Not reported
Affiliation Country: Not reported
Affiliation Zip: Not reported
Affiliation Phone: ,

Affiliation Type Desc: Legal Owner
Entity Name: H.B. Fuller Adhesive Systems LLC
Entity Title: Not reported
Affiliation Address: 2001 W. Washington St

Map ID
Direction
Distance
Elevation

MAP FINDINGS

Site

Database(s)

EDR ID Number
EPA ID Number

BACON ACQUISITIONS LLC (Continued)

1000336961

Affiliation City: South Bend
Affiliation State: IN
Affiliation Country: United States
Affiliation Zip: 46628
Affiliation Phone: (310) 830-9904,

Affiliation Type Desc: Operator
Entity Name: Bacon Acquisitions, LLC
Entity Title: Not reported
Affiliation Address: Not reported
Affiliation City: Not reported
Affiliation State: Not reported
Affiliation Country: Not reported
Affiliation Zip: Not reported
Affiliation Phone: (310) 830-9904,

Affiliation Type Desc: Document Preparer
Entity Name: Kevin Kitchen
Entity Title: Not reported
Affiliation Address: Not reported
Affiliation City: Not reported
Affiliation State: Not reported
Affiliation Country: Not reported
Affiliation Zip: Not reported
Affiliation Phone: ,

Affiliation Type Desc: Identification Signer
Entity Name: Mark Farkas
Entity Title: Plant Manager
Affiliation Address: Not reported
Affiliation City: Not reported
Affiliation State: Not reported
Affiliation Country: Not reported
Affiliation Zip: Not reported
Affiliation Phone: ,

Name: BACON ACQUISITIONS LLC
Address: 16731 HALE AVE
City,State,Zip: IRVINE, CA 92606
Site ID: 367998
CERS ID: 10568128
CERS Description: Chemical Storage Facilities

Violations:

Site ID: 367998
Site Name: BACON ACQUISITIONS LLC
Violation Date: 07-31-2020
Citation: HSC 6.95 25508(a)(1) - California Health and Safety Code, Chapter 6.95, Section(s) 25508(a)(1)
Violation Description: Failure to complete and electronically submit the Business Activities Page and/or Business Owner Operator Identification Page.
Violation Notes: Returned to compliance on 09/29/2020. The owner information provided on CERS was inaccurate. Corrective action: Provide the correct owner name for the entity operating the business. Submit the Facility Information section on CERS with the corrected owner name within 30 days.
Violation Division: Orange County Environmental Health

Map ID
Direction
Distance
Elevation

MAP FINDINGS

Site

Database(s)

EDR ID Number
EPA ID Number

BACON ACQUISITIONS LLC (Continued)

1000336961

Violation Program: HMRRP
Violation Source: CERS,

Site ID: 367998
Site Name: BACON ACQUISITIONS LLC
Violation Date: 08-17-2017
Citation: HSC 6.95 25508(a)(1) - California Health and Safety Code, Chapter 6.95, Section(s) 25508(a)(1)
Violation Description: Failure to complete and electronically submit hazardous material inventory information for all reportable hazardous materials on site at or above reportable quantities.
Violation Notes: Returned to compliance on 04/15/2018. Facility has reportable hazardous material on site. Facility had not electronically submitted their hazardous material inventory information. Electronically submit inventory using the CERS website within 30 days.
Violation Division: Orange County Environmental Health
Violation Program: HMRRP
Violation Source: CERS,

Site ID: 367998
Site Name: BACON ACQUISITIONS LLC
Violation Date: 08-04-2017
Citation: HSC 6.95 25508(a)(1) - California Health and Safety Code, Chapter 6.95, Section(s) 25508(a)(1)
Violation Description: Failure to annually review and electronically certify that the business plan is complete and accurate on or before the annual due date.
Violation Notes: Returned to compliance on 02/25/2018. The facility did not annually review and electronically certify that their hazardous materials business plan (HMBP) was complete, accurate, and up-to-date for 2017. The review was required by March 1, 2017 and is overdue. This facility had data transferred from ESubmit to CERS in 2016. Access CERS, ensure that the data on CERS was transferred over completely. Review and certify that your data is accurate and current. Update and resubmit as necessary. Correct within 30 days.
Violation Division: Orange County Environmental Health
Violation Program: HMRRP
Violation Source: CERS,

Site ID: 367998
Site Name: BACON ACQUISITIONS LLC
Violation Date: 07-31-2020
Citation: 22 CCR 12 66262.34(f) - California Code of Regulations, Title 22, Chapter 12, Section(s) 66262.34(f)
Violation Description: Failure to properly label hazardous waste accumulation containers and portable tanks with the following requirements: "Hazardous Waste", name and address of the generator, physical and chemical characteristics of the Hazardous Waste, and starting accumulation date.
Violation Notes: Returned to compliance on 09/29/2020. Two 1 gallon containers of waste methanol were observed to be stored in a fire resistant cabinet in the upstairs lab without a hazardous waste label. Corrective action: Provide a hazardous waste label for the waste methanol containers. Within 30 days provide documentation of the labeled container to this Agency.
Violation Division: Orange County Environmental Health
Violation Program: HW

Map ID
Direction
Distance
Elevation

MAP FINDINGS

Site

Database(s)

EDR ID Number
EPA ID Number

BACON ACQUISITIONS LLC (Continued)

1000336961

Violation Source: CERS,
Site ID: 367998
Site Name: BACON ACQUISITIONS LLC
Violation Date: 08-17-2017
Citation: HSC 6.95 25508(a)(1) - California Health and Safety Code, Chapter 6.95, Section(s) 25508(a)(1)
Violation Description: Failure to complete and electronically submit a business plan when storing/handling a hazardous material at or above reportable quantities.
Violation Notes: Returned to compliance on 02/25/2018. Facility had not electronically submitted their HMBP. Submit facility's HMBP electronically using the CERS website within 30 days.
Violation Division: Orange County Environmental Health
Violation Program: HMRRP
Violation Source: CERS,

Evaluation:

Eval General Type: Compliance Evaluation Inspection
Eval Date: 01-06-2015
Violations Found: No
Eval Type: Routine done by local agency
Eval Notes:

On-site to conduct a routine Hazardous Waste inspection. Consent to enter the facility and take photos if necessary was granted by the operations manager, Roger Peralta. A walk-through of the facility, perimeter and dumpster area was conducted. No hazardous waste was observed in the dumpster, and no photos were taken on this date. The following were observed: Quality Control Department- (2) 1-gallon metal cans of cured epoxy tubes labeled empty daily 1-gallon waste acid jar labeled empty every 2 weeks Production Area- 2-gallon metal bucket of cured epoxy tubes labeled empty daily 55-gallon drum m-pyrol Bond Room- Various retrograde epoxies and polyurethane resins labeled waste/suspended Warehouse 2- 1 cubic yard box cured epoxy Hazardous waste disposal documents and employee training records were reviewed. The most recent employee training was conducted in Sept 2014. Hazardous waste containers were observed stored closed and properly labeled. No [Truncated]

Eval Division: Orange County Environmental Health
Eval Program: HW
Eval Source: CERS,

Eval General Type: Other/Unknown
Eval Date: 06-15-2018
Violations Found: No
Eval Type: Other, not routine, done by local agency
Eval Notes:

Based on a review of the California Environmental Reporting System (CERS), the site has not completed the hazardous materials inventory for 2018. However, the previous violation was corrected in 2017 - will closeout violation.

Eval Division: Orange County Environmental Health
Eval Program: HMRRP
Eval Source: CERS,

Eval General Type: Compliance Evaluation Inspection
Eval Date: 08-17-2017
Violations Found: Yes
Eval Type: Routine done by local agency

Map ID
Direction
Distance
Elevation

MAP FINDINGS

Site

Database(s)

EDR ID Number
EPA ID Number

BACON ACQUISITIONS LLC (Continued)

1000336961

Eval Notes: ROYAL ADHESIVES AND SEALANTS DBA BACON ADHESIVES 16731 HALE AVE IRVINE 92606 On site to conduct a change in business ownership hazardous materials chemical inventory and business emergency plan (HMBP) inspection. Juan Cuevas, operations manager, was present for the inspection and provided consent to inspect. The new business owner was identified as Royal Adhesives and Sealants. We reviewed the facility's hazardous material inventory on site. The facility had hazardous materials and wastes on site above each material / waste's respective reporting threshold. Facility is required and is notified to electronically submit the following documents immediately: - Business Activities form - Owner/Operator Identification form - Hazardous Material Chemical Inventory forms - Facility Site Map - Business Emergency Plan Documents must be electronically submitted via the State's website CERS (California environmental reporting system). User guides and tutorials are [Truncated]

Eval Division: Orange County Environmental Health
Eval Program: HMRRP
Eval Source: CERS,

Eval General Type: Other/Unknown
Eval Date: 10-20-2015
Violations Found: No
Eval Type: Other, not routine, done by local agency
Eval Notes: Read/review 2015 HMBEP. Requested changes made. Accepted.
Eval Division: Orange County Environmental Health
Eval Program: HMRRP
Eval Source: CERS,

Eval General Type: Compliance Evaluation Inspection
Eval Date: 07-30-2020
Violations Found: Yes
Eval Type: Routine done by local agency
Eval Notes: On site for routine hazardous materials and business emergency plan inspection. The inspection was conducted with Juan Cuevas, Operations Manager. Observed the facility and inspected hazardous materials storage. The following materials were observed in amounts that meet or exceed the minimum volumes required for disclosure: - Compressed Nitrogen- 2432 cubic feet - M-Pyrol- 55 gallons - Castor Oil- 110 gallons - Isocyanate- 110 gallons - Epoxy Resin- 110 gallons - Resin- 55 gallons - Waste M-Pyrol - 165 gallons - Waste Epoxy Resin- 55 gallons - Waste Isocyanate- 110 gallons - REQUIREMENT FOR ELECTRONIC SUBMITTAL OF HMBEP DOCUMENTS: - Business Activities - Owner/Operator Information - Hazardous Materials Inventory - Site Map - Emergency Response Plan - Employee Training Plan The facility is responsible for identifying all hazardous materials, to include hazardous wastes, which are above disclosure thresholds. If there is a change in the type or of [Truncated]

Eval Division: Orange County Environmental Health
Eval Program: HMRRP
Eval Source: CERS,

Eval General Type: Compliance Evaluation Inspection
Eval Date: 07-30-2020
Violations Found: Yes
Eval Type: Routine done by local agency
Eval Notes: Walked the facility with Juan Cuevas, Operations Manager. Verified the ownership as Royal Adhesives and Sealants and the number of employees

MAP FINDINGS

BACON ACQUISITIONS LLC (Continued)

1000336961

as 13. The facility is a Small Quantity Generator with waste streams from adhesive manufacturing. Inspected the hazardous waste storage areas, the mixing rooms, prep room, warming room, storage rooms, the perimeter and the municipal trash. No hazardous materials were observed in the municipal trash. Hazardous waste containers were observed to be in good condition, stored closed, and were properly labeled. Hazardous waste manifests were reviewed. The emergency response plan was available. Employees were reported to be trained. A copy of this report was sent to juan.cuevas@hbfuller.com.

Eval Division: Orange County Environmental Health
 Eval Program: HW
 Eval Source: CERS,

Eval General Type: Other/Unknown
 Eval Date: 08-04-2017
 Violations Found: Yes
 Eval Type: Other, not routine, done by local agency

Eval Notes: This Agency reviewed the facility's electronic submissions on CERS (california environmental reporting system).

Eval Division: Orange County Environmental Health
 Eval Program: HMRRP
 Eval Source: CERS,

Eval General Type: Compliance Evaluation Inspection
 Eval Date: 08-17-2017
 Violations Found: No
 Eval Type: Routine done by local agency

Eval Notes: ROYAL ADHESIVES AND SEALANTS DBA BACON ADHESIVES 16731 HALE AVE IRVINE 92606 On site for a change in business ownership hazardous waste inspection. Juan Cuevas, operations manager, was present for the inspection and provided consent to inspect. The new business owner was identified as Royal Adhesives and Sealants. The facility's operations and the waste generated were discussed. The inspection included a walk around the building. I did not observe hazardous waste in the facility's trash or as run off on the ground. The storage of the shop's hazardous waste, including universal waste, was inspected. We reviewed the required information to be marked on containers storing hazardous waste, and the designated collection areas which were accumulating various small containers of hazardous waste pending lab packing. The signed off manifests for the removal of the facility's hazardous waste were on site and available for inspection. The receipts for the removal of [Truncated]

Eval Division: Orange County Environmental Health
 Eval Program: HW
 Eval Source: CERS,

Eval General Type: Other/Unknown
 Eval Date: 09-29-2020
 Violations Found: No
 Eval Type: Other, not routine, done by local agency

Eval Notes: Photographs showing the 1 gallon containers of waste methanol located in the chemistry lab locker were reviewed by this Agency and observed to be properly labeled as Hazardous Waste. Violation I400 was observed to be corrected, no further corrective action required. A copy of this report was sent to eunice.familoni@hbfuller.com.

Eval Division: Orange County Environmental Health
 Eval Program: HW

Map ID
 Direction
 Distance
 Elevation

MAP FINDINGS

Site

Database(s)

EDR ID Number
 EPA ID Number

BACON ACQUISITIONS LLC (Continued)

1000336961

<p>Eval Source:</p> <p>Eval General Type:</p> <p>Eval Date:</p> <p>Violations Found:</p> <p>Eval Type:</p> <p>Eval Notes:</p> <p>Eval Division:</p> <p>Eval Program:</p> <p>Eval Source:</p> <p>Eval General Type:</p> <p>Eval Date:</p> <p>Violations Found:</p> <p>Eval Type:</p> <p>Eval Notes:</p> <p>Eval Division:</p> <p>Eval Program:</p> <p>Eval Source:</p> <p>Eval General Type:</p> <p>Eval Date:</p> <p>Violations Found:</p> <p>Eval Type:</p> <p>Eval Notes:</p> <p>Eval Division:</p> <p>Eval Program:</p> <p>Eval Source:</p> <p>Eval General Type:</p> <p>Eval Date:</p> <p>Violations Found:</p> <p>Eval Type:</p> <p>Eval Notes:</p> <p>Eval Division:</p> <p>Eval Program:</p>	<p>CERS,</p> <p>Other/Unknown</p> <p>06-29-2016</p> <p>No</p> <p>Other, not routine, done by local agency</p> <p>Not reported</p> <p>Orange County Environmental Health</p> <p>HMRRP</p> <p>CERS,</p> <p>Compliance Evaluation Inspection</p> <p>06-30-2016</p> <p>No</p> <p>Routine done by local agency</p> <p>Onsite to conduct a routine Hazardous Material/Business Emergency Plan HMBEP inspection. Consent to inspect and take photos if necessary was granted by the production manager, Juan Cuevas. No photos were taken on this date. The following disclosable hazardous materials were observed: Nitrogen: 4 x 304 cu. ft. Warehouse- M Pyrol: 55-gallon drum M Pyrol waste: 35 gallons (per operator, a 55-gallon drum is also used for waste storage) Omya 15 AZ: 2450 lb. pallet Omya carb 3: 250 lbs. (purchased by the pallet) Sil-Co-Sil: 60 lbs. (purchased by the pallet) Heated room 120 degrees- Castor: 55-gallon drum DER 332 epoxy: 3 x 55-gallon drums Epon 828 epoxy: 55 gallon drum Isocyanate 181: 2 x 55-gallon drums Isocyanate 143: 55-gallon drum Voranol: 26 x 1-gallon cans (per operator, this facility stores more than 55 gallons) Heated room 90 degrees- Aluminum oxide power: 300 lbs. (per operator, this facility stores more than 500 lbs.) Lithafrax 2121: 3 x 200 [Truncated]</p> <p>Orange County Environmental Health</p> <p>HMRRP</p> <p>CERS,</p> <p>Other/Unknown</p> <p>09-29-2020</p> <p>No</p> <p>Other, not routine, done by local agency</p> <p>Reviewed the submittal dated 9/29/2020 for section: Facility Information. This section was accepted. Violation I368 was observed to be corrected, no further corrective action required. A copy of this report was sent to eunice.familoni@hbfuller.com.</p> <p>Orange County Environmental Health</p> <p>HMRRP</p> <p>CERS,</p> <p>Other/Unknown</p> <p>04-06-2020</p> <p>No</p> <p>Construction Storm Water Compliance Evaluation</p> <p>Regional Board staff conducted a drive-by inspection of the above facility on April 6, 2020 to verify compliance with the No Exposure Certification. No exposure was observed at the facility. The facility meets the requirements for No Exposure Certification as defined by the Industrial General Permit.</p> <p>Water Boards</p> <p>INDSTW</p>
---	--

Map ID
Direction
Distance
Elevation

MAP FINDINGS

Site

Database(s)

EDR ID Number
EPA ID Number

BACON ACQUISITIONS LLC (Continued)

1000336961

Eval Source: SMARTS,

Eval General Type: Other/Unknown
Eval Date: 07-27-2016
Violations Found: No
Eval Type: Other, not routine, done by local agency
Eval Notes: On CERS, taken off Esubmit
Eval Division: Orange County Environmental Health
Eval Program: HMRRP
Eval Source: CERS,

Eval General Type: Other/Unknown
Eval Date: 10-12-2022
Violations Found: No
Eval Type: Other, not routine, done by local agency
Eval Notes: Hazardous waste manifest dated 9/19/2022, for two drums of resin waste and one drum of corrosive waste has been reviewed for this facility. Violation 3030010 has been corrected. Please maintain signed copy of all hazardous manifests for a minimum of 3 years per 22 CCR 12 66262.40(a).
Eval Division: Orange County Environmental Health
Eval Program: HW
Eval Source: CERS,

Eval General Type: Other/Unknown
Eval Date: 12-13-2014
Violations Found: No
Eval Type: Other, not routine, done by local agency
Eval Notes: The HMBEP has been reviewed by Dean Freed dfreed@ochca.com and DECLINED. Please make the following changes and resubmit: Remove the following chemicals that are below the reporting threshold: fumed silica 200 lbs, chlorendic anhydride 250 lbs. Make the following changes to chemical inventory: select appropriate FEDERAL HAZARD CATEGORIES for each chemical, complete DAYS ON SITE for each chemical. Dry ice- change storage temperature to BELOW AMBIENT Nitrogen- unselect other health hazard, select COMPRESSED GAS, for federal hazard category select PRESSURE RELEASE Waste mixed isocyanate- unselect mixture, select WASTE, add ANNUAL WASTE AMOUNT, add STATE WASTE CODE Each of the maps provided indicates "First Floor" please label maps to indicate correct floor being represented. Include site orientation, adjacent streets, storm drains and sewers, evacuation staging area.
Eval Division: Orange County Environmental Health
Eval Program: HMRRP
Eval Source: CERS,

Coordinates:
Site ID: 367998
Facility Name: BACON ACQUISITIONS LLC
Env Int Type Code: HWG
Program ID: 10568128
Coord Name: Not reported
Ref Point Type Desc: Center of a facility or station.,
Latitude: 33.694380
Longitude: -117.833310

Map ID
Direction
Distance
Elevation

MAP FINDINGS

Site

Database(s)

EDR ID Number
EPA ID Number

BACON ACQUISITIONS LLC (Continued)

1000336961

Affiliation:

Affiliation Type Desc: Owner/Operator
Entity Name: Bacon Acquisitions LLC
Entity Title: Operator
Affiliation Address: 16731 Hale Ave
Affiliation City: Irvine
Affiliation State: CA
Affiliation Country: Not reported
Affiliation Zip: 92606
Affiliation Phone: ,

Affiliation Type Desc: CUPA District
Entity Name: Orange County Env Health
Entity Title: Not reported
Affiliation Address: 1241 East Dyer RoadSuite 120
Affiliation City: Santa Ana
Affiliation State: CA
Affiliation Country: Not reported
Affiliation Zip: 92705-5611
Affiliation Phone: (714) 433-6406,

Affiliation Type Desc: Environmental Contact
Entity Name: kevin.kitchen
Entity Title: Not reported
Affiliation Address: 800 E. Anaheim Street
Affiliation City: Wilmington
Affiliation State: CA
Affiliation Country: Not reported
Affiliation Zip: 90744
Affiliation Phone: ,

Affiliation Type Desc: Facility Mailing Address
Entity Name: Mailing Address
Entity Title: Not reported
Affiliation Address: 16731 HALE AVE
Affiliation City: IRVINE
Affiliation State: CA
Affiliation Country: Not reported
Affiliation Zip: 92606
Affiliation Phone: ,

Affiliation Type Desc: Parent Corporation
Entity Name: BACON ACQUISITIONS LLC
Entity Title: Not reported
Affiliation Address: Not reported
Affiliation City: Not reported
Affiliation State: Not reported
Affiliation Country: Not reported
Affiliation Zip: Not reported
Affiliation Phone: ,

Affiliation Type Desc: Legal Owner
Entity Name: H.B. Fuller Adhesive Systems LLC
Entity Title: Not reported
Affiliation Address: 2001 W. Washington St
Affiliation City: South Bend
Affiliation State: IN

Map ID
 Direction
 Distance
 Elevation

MAP FINDINGS

Site

Database(s)

EDR ID Number
 EPA ID Number

BACON ACQUISITIONS LLC (Continued)

1000336961

Affiliation Country: United States
 Affiliation Zip: 46628
 Affiliation Phone: (310) 830-9904,

Affiliation Type Desc: Operator
 Entity Name: Bacon Acquisitions, LLC
 Entity Title: Not reported
 Affiliation Address: Not reported
 Affiliation City: Not reported
 Affiliation State: Not reported
 Affiliation Country: Not reported
 Affiliation Zip: Not reported
 Affiliation Phone: (310) 830-9904,

Affiliation Type Desc: Document Preparer
 Entity Name: Kevin Kitchen
 Entity Title: Not reported
 Affiliation Address: Not reported
 Affiliation City: Not reported
 Affiliation State: Not reported
 Affiliation Country: Not reported
 Affiliation Zip: Not reported
 Affiliation Phone: ,

Affiliation Type Desc: Identification Signer
 Entity Name: Mark Farkas
 Entity Title: Plant Manager
 Affiliation Address: Not reported
 Affiliation City: Not reported
 Affiliation State: Not reported
 Affiliation Country: Not reported
 Affiliation Zip: Not reported
 Affiliation Phone: ,

H66
SW
< 1/8
0.068 mi.
358 ft.

ORANGE COUNTY PRINTING COMPANY,KELMSCOTT
IRVINE, CA
Site 5 of 5 in cluster H

PFAS ECHO 1027400109
N/A

Relative:
Lower
Actual:
38 ft.

PFAS ECHO:
 Name: ORANGE COUNTY PRINTING COMPANY,KELMSCOTT
 Address: Not reported
 City,State,Zip: IRVINE, CA
 Latitude: 33.684410
 Longitude: -117.842960
 Count: 1
 County: ORANGE
 Status: Active
 Region: 09
 Industry: Printing
 ECHO Facility Report: <https://echo.epa.gov/detailed-facility-report?fid=110022817497>
 Facility Percent Minority: 62.065
 Facility Derived Tribes: -
 Facility Population: 5065.65
 EPA Programs: RCRA
 Federal Facility: No

Map ID
Direction
Distance
Elevation

MAP FINDINGS

Site

Database(s)

EDR ID Number
EPA ID Number

ORANGE COUNTY PRINTING COMPANY,KELMSCOTT (Continued)

1027400109

Federal Agency: -
Facility FIPS Code: 06059
Facility Indian Country Flag: N
Facility Collection Method: ADDRESS MATCHING-HOUSE NUMBER
Facility Derived HUC: 18070204
Facility Derived WBD: 180702040103
Facility Derived CD113: 45
Facility Derived CB2010: 060590755151145
Facility Major Flag: -
Facility Active Flag: Y
Facility Inspection Count: 0
Facility Date Last Inspection: -
Facility Days Last Inspection: -
Facility Informal Count: 0
Facility Date Last Informal Action: -
Facility Formal Action Count: 0
Facility Date Last Formal Action: -
Facility Total Penalties: 0
Facility Penalty Count: -
Facility Date Last Penalty: -
Facility Last Penalty AMT: -
Facility QTRS With NC: 0
Facility Programs With SNC: 0
Facility Compliance Status: No Violation Identified
Facility SNC Flag: N
AIR Flag: N
NPDES Flag: N
SDWIS Flag: N
RCRA Flag: Y
TRI Flag: N
GHG Flag: N
AIR IDS: -
CAA Permit Types: -
CAA NAICS: -
CAA SICs: -
NPDES IDS: -
CWA Permit Types: -
CWA NAICS: -
CWA SICs: -
RCRA IDS: CAR000164848
RCRA Permit Types: VSQG
RCRA NAICS: 32311
SDWA IDS: -
SDWA System Types: -
SDWA Compliance Status: -
SDWA SNC Flag: N
TRI IDS: -
TRI Releases Transfers: -
TRI On Site Releases: -
TRI Off Site Transfers: -
TRI Reporter: -
Facility IMP Water Flag: -
EJSCREEN Flag US: N
EJSCREEN Report: https://ejscreen.epa.gov/mapper/mobile/EJSCREEN_mobile.aspx?geometry=%7B%22x%22:-117.84296,%22y%22:33.68441,%22spatialReference%22:%7B%22wkid%22:4326%7D%7D&unit=9035&areatype=&areaid=&basemap=streets&distance=1

Map ID
 Direction
 Distance
 Elevation

MAP FINDINGS

Site

Database(s)

EDR ID Number
 EPA ID Number

N67 LEAVERTON BROS
NE 16721 HALE AVE
 < 1/8 IRVINE, CA 92606
 0.069 mi.
 366 ft. **Site 3 of 12 in cluster N**

CA LUST U003802763
CA UST N/A
CA SWEEPS UST
CA Cortese
CA CERS

Relative:
Higher
Actual:
42 ft.

LUST:
 Name: LEAVERTON BROS
 Address: 16721 HALE
 City,State,Zip: IRVINE, CA 92714
 Lead Agency: ORANGE COUNTY LOP
 Case Type: LUST Cleanup Site
 Geo Track: http://geotracker.waterboards.ca.gov/profile_report.asp?global_id=T0605901671
 Global Id: T0605901671
 Latitude: 33.6941918
 Longitude: -117.8325981
 Status: Completed - Case Closed
 Status Date: 04/20/1994
 Case Worker: Not reported
 RB Case Number: 083002292T
 Local Agency: Not reported
 File Location: Local Agency
 Local Case Number: 93UT032
 Potential Media Affect: Soil
 Potential Contaminants of Concern: Gasoline
 EPA Region: 9
 Coordinate Source: Google Geocode
 Cuf Case: YES
 Quantity Released Gallons: 0
 Begin Date: 04/14/1993
 Leak Reported Date: 04/14/1993
 How Discovered: Tank Closure
 How Discovered Description: Not reported
 Discharge Source: Not reported
 Discharge Cause: Not reported
 Stop Method: Close and Remove Tank
 Stop Description: Not reported
 No Further Action Date: 04/20/1994
 CA Water Watershed Name: Santa Ana River - Lower Santa Ana River - East Coastal Plain (801.11)
 Dwr Groundwater Subbasin Name: Coastal Plain Of Orange County (8-001)
 Disadvantaged Community: Not reported
 CA Enviroscreen 3 Score: 76-80%
 CA Enviroscreen 4 Score: 60-65%
 Military DOD Site: No
 Facility Project Subtype: Not reported
 RWQCB Region: SANTA ANA RWQCB (REGION 8)
 Site History: Not reported

LUST:
 Global Id: T0605901671
 Action Type: Other
 Date: 04/14/1993
 Action: Leak Discovery

Global Id: T0605901671
 Action Type: REMEDIATION
 Date: 04/14/1993
 Action: Excavation

Global Id: T0605901671

Map ID
Direction
Distance
Elevation

MAP FINDINGS

Site

Database(s)

EDR ID Number
EPA ID Number

LEAVERTON BROS (Continued)

U003802763

Action Type: ENFORCEMENT
Date: 04/20/1994
Action: Closure/No Further Action Letter

Global Id: T0605901671
Action Type: Other
Date: 04/14/1993
Action: Leak Reported

LUST:
Global Id: T0605901671
Status: Open - Case Begin Date
Status Date: 04/14/1993

Global Id: T0605901671
Status: Completed - Case Closed
Status Date: 04/20/1994

LUST REG 8:
Name: LEAVERTON BROS
Address: 16721 HALE
City: IRVINE
Region: 8
County: Orange
Regional Board: Santa Ana Region
Facility Status: Case Closed
Case Number: 083002292T
Local Case Num: 93UT032
Case Type: Soil only
Substance: Gasoline
Qty Leaked: 0
Abate Method: Not reported
Cross Street: Not reported
Enf Type: Not reported
Funding: Not reported
How Discovered: Tank Closure
How Stopped: Close Tank
Leak Cause: Unknown
Leak Source: Unknown
Global ID: T0605901671
How Stopped Date: 9/9/9999
Enter Date: Not reported
Date Confirmation of Leak Began: Not reported
Date Preliminary Assessment Began: Not reported
Discover Date: 4/14/1993
Enforcement Date: Not reported
Close Date: 4/20/1994
Date Prelim Assessment Workplan Submitted: Not reported
Date Pollution Characterization Began: Not reported
Date Remediation Plan Submitted: Not reported
Date Remedial Action Underway: Not reported
Date Post Remedial Action Monitoring: Not reported
Enter Date: Not reported
GW Qualifies: Not reported
Soil Qualifies: Not reported

Map ID
Direction
Distance
Elevation

MAP FINDINGS

Site

Database(s)

EDR ID Number
EPA ID Number

LEAVERTON BROS (Continued)

U003802763

Operator: Not reported
Facility Contact: Not reported
Interim: Not reported
Oversite Program: LUST
Latitude: 33.6943255
Longitude: -117.8323376
MTBE Date: Not reported
Max MTBE GW: Not reported
MTBE Concentration: 0
Max MTBE Soil: Not reported
MTBE Fuel: 1
MTBE Tested: Site NOT Tested for MTBE.Includes Unknown and Not Analyzed.
MTBE Class: *
Staff: NOM
Staff Initials: JK
Lead Agency: Local Agency
Local Agency: 30000L
Hydr Basin #: Not reported
Beneficial: MUN
Priority: Not reported
Cleanup Fund Id: Not reported
Work Suspended: Not reported
Summary: Not reported

ORANGE CO. LUST:

Name: LEAVERTON BROS
Address: 16721 HALE AVE
City,State,Zip: IRVINE, CA 92714
Region: ORANGE
Facility Id: 93UT032
Current Status: CLOSED
Type of Closure: Closure certification issued
Released Substance: Not reported
Date Closed: 04/20/1994
File Location: Local Agency

UST:

Name: LEAVERTON BROS
Address: 16721 HALE AVE
City,State,Zip: IRVINE, CA 92606
Facility ID: 4132
Permitting Agency: ORANGE COUNTY
CERSID: Not reported
Latitude: 33.695785
Longitude: -117.8318481
Owner type: Not reported
Facility type: Not reported
Num of inuse ust: Not reported
Num of closed ust: Not reported
Num of oos ust: Not reported
Epa region: Not reported
Tribal lands: Not reported
Tank owner name: Not reported
Tank owner mailing address: Not reported
Tank owner mailing city: Not reported
Tank owner mailing zip: Not reported

Map ID
Direction
Distance
Elevation

MAP FINDINGS

Site

Database(s)

EDR ID Number
EPA ID Number

LEAVERTON BROS (Continued)

U003802763

Tank owner mailing state: Not reported
Tank operator name: Not reported
Tank operator mailing address: Not reported
Tank operator mailing city: Not reported
Tank operator mailing zip: Not reported
Tank operator mailing state: Not reported
Tankidnumber: Not reported
Tank status: Not reported
Tank configuration: Not reported
Tank closure date: Not reported
Tank installation date: Not reported
Tank num of compartments: Not reported
Tank contents: Not reported
Tank capacity gallons: Not reported
Tank type: Not reported
Tank pc construction: Not reported
Tank pwpiping construction: Not reported
Tank piping type: Not reported
Tank piping construction: Not reported
Tank sacrificial anode: Not reported
Tank cp impressed current: Not reported
Tank cp shutoff: Not reported
Tank alarms: Not reported
Tank ball float: Not reported
Tank spill bucket: Not reported

SWEEPS UST:

Name: LEAVERTON BROS
Address: 16721 HALE AVE
City: IRVINE
Status: Active
Comp Number: 4132
Number: 9
Board Of Equalization: 44-016131
Referral Date: 09-30-92
Action Date: 09-15-92
Created Date: 02-29-88
Owner Tank Id: Not reported
SWRCB Tank Id: 30-000-004132-000001
Tank Status: A
Capacity: 3000
Active Date: Not reported
Tank Use: M.V. FUEL
STG: P
Content: REG UNLEADED
Number Of Tanks: 1

CORTESE:

Name: LEAVERTON BROS
Address: 16721 HALE
City,State,Zip: IRVINE, CA 92714
Region: CORTESE
Envirostor Id: Not reported
Global ID: T0605901671
Site/Facility Type: LUST CLEANUP SITE
Cleanup Status: COMPLETED - CASE CLOSED

Map ID
 Direction
 Distance
 Elevation

MAP FINDINGS

Site

Database(s)

EDR ID Number
 EPA ID Number

LEAVERTON BROS (Continued)

U003802763

Status Date: Not reported
 Site Code: Not reported
 Latitude: Not reported
 Longitude: Not reported
 Owner: Not reported
 Enf Type: Not reported
 Swat R: Not reported
 Flag: active
 Order No: Not reported
 Waste Discharge System No: Not reported
 Effective Date: Not reported
 Region 2: Not reported
 WID Id: Not reported
 Solid Waste Id No: Not reported
 Waste Management Uit Name: Not reported
 File Name: Active Open

CERS:

Name: LEAVERTON BROS
 Address: 16721 HALE
 City,State,Zip: IRVINE, CA 92714
 Site ID: 664786
 CERS ID: T0605901671
 CERS Description: Leaking Underground Storage Tank Cleanup Site

N68
NE
 < 1/8
 0.069 mi.
 366 ft.

MV PUBLIC TRANSPORTATION DIVISION 137
16721 HALE AVE STE 100
IRVINE, CA 92606
Site 4 of 12 in cluster N

RCRA NonGen / NLR 1024820091
CAL000332147

Relative:
Higher
Actual:
42 ft.

RCRA Listings:
 Date Form Received by Agency: 20080428
 Handler Name: Mv Public Transportation Division 137
 Handler Address: 16721 HALE AVE STE 100
 Handler City,State,Zip: IRVINE, CA 92606
 EPA ID: CAL000332147
 Contact Name: ADRIENNE GRAY
 Contact Address: 2711 N. HASKELL AVE.
 Contact City,State,Zip: DALLAS, TX 75204
 Contact Telephone: 972-391-4646
 Contact Fax: Not reported
 Contact Email: ADRIENNE.GRAY@MVTRANSIT.COM
 Contact Title: Not reported
 EPA Region: 09
 Land Type: Not reported
 Federal Waste Generator Description: Not a generator, verified
 Non-Notifier: Not reported
 Biennial Report Cycle: Not reported
 Accessibility: Not reported
 Active Site Indicator: Handler Activities
 State District Owner: Not reported
 State District: Not reported
 Mailing Address: 2711 N. HASKELL AVE.
 Mailing City,State,Zip: DALLAS, TX 75204-0000
 Owner Name: Mv Public Transportation
 Owner Type: Other

Map ID
Direction
Distance
Elevation

MAP FINDINGS

Site

Database(s)

EDR ID Number
EPA ID Number

MV PUBLIC TRANSPORTATION DIVISION 137 (Continued)

1024820091

Operator Name:	Adrienne Gray
Operator Type:	Other
Short-Term Generator Activity:	No
Importer Activity:	No
Mixed Waste Generator:	No
Transporter Activity:	No
Transfer Facility Activity:	No
Recycler Activity with Storage:	No
Small Quantity On-Site Burner Exemption:	No
Smelting Melting and Refining Furnace Exemption:	No
Underground Injection Control:	No
Off-Site Waste Receipt:	No
Universal Waste Indicator:	Yes
Universal Waste Destination Facility:	Yes
Federal Universal Waste:	No
Active Site State-Reg Handler:	---
Federal Facility Indicator:	Not reported
Hazardous Secondary Material Indicator:	N
Sub-Part K Indicator:	Not reported
2018 GPRC Permit Baseline:	Not on the Baseline
2018 GPRC Renewals Baseline:	Not on the Baseline
202 GPRC Corrective Action Baseline:	No
Subject to Corrective Action Universe:	No
Non-TSDFs Where RCRA CA has Been Imposed Universe:	No
Corrective Action Priority Ranking:	No NCAPS ranking
Environmental Control Indicator:	No
Institutional Control Indicator:	No
Human Exposure Controls Indicator:	N/A
Groundwater Controls Indicator:	N/A
Significant Non-Complier Universe:	No
Unaddressed Significant Non-Complier Universe:	No
Addressed Significant Non-Complier Universe:	No
Significant Non-Complier With a Compliance Schedule Universe:	No
Financial Assurance Required:	Not reported
Handler Date of Last Change:	20180905
Recognized Trader-Importer:	No
Recognized Trader-Exporter:	No
Importer of Spent Lead Acid Batteries:	No
Exporter of Spent Lead Acid Batteries:	No
Recycler Activity Without Storage:	No
Manifest Broker:	No
Sub-Part P Indicator:	No

Handler - Owner Operator:

Owner/Operator Indicator:	Operator
Owner/Operator Name: ADRIENNE GRAY	
Legal Status:	Other
Date Became Current:	Not reported
Date Ended Current:	Not reported
Owner/Operator Address:	2711 N. HASKELL AVE.
Owner/Operator City,State,Zip:	DALLAS, TX 75204
Owner/Operator Telephone:	972-391-4646
Owner/Operator Telephone Ext:	Not reported
Owner/Operator Fax:	Not reported
Owner/Operator Email:	Not reported

Map ID
 Direction
 Distance
 Elevation

MAP FINDINGS

Site

Database(s)

EDR ID Number
 EPA ID Number

MV PUBLIC TRANSPORTATION DIVISION 137 (Continued)

1024820091

Owner/Operator Indicator: Owner
 Owner/Operator Name: MV PUBLIC TRANSPORTATION
 Legal Status: Other
 Date Became Current: Not reported
 Date Ended Current: Not reported
 Owner/Operator Address: 2711 N. HASKELL AVE.
 Owner/Operator City,State,Zip: DALLAS, TX 75204-0000
 Owner/Operator Telephone: 972-391-4600
 Owner/Operator Telephone Ext: Not reported
 Owner/Operator Fax: Not reported
 Owner/Operator Email: Not reported

Historic Generators:

Receive Date: 20080428
 Handler Name: MV PUBLIC TRANSPORTATION DIVISION 137
 Federal Waste Generator Description: Not a generator, verified
 State District Owner: Not reported
 Large Quantity Handler of Universal Waste: No
 Recognized Trader Importer: No
 Recognized Trader Exporter: No
 Spent Lead Acid Battery Importer: No
 Spent Lead Acid Battery Exporter: No
 Current Record: Yes
 Non Storage Recycler Activity: Not reported
 Electronic Manifest Broker: Not reported

List of NAICS Codes and Descriptions:

NAICS Code: 811111
 NAICS Description: GENERAL AUTOMOTIVE REPAIR

Facility Has Received Notices of Violations:

Violations: No Violations Found

Evaluation Action Summary:

Evaluations: No Evaluations Found

N69
NE
 < 1/8
 0.069 mi.
 366 ft.

LEAVERTON BROS
16721 HALE AVE
IRVINE, CA 92714
Site 5 of 12 in cluster N

CA HIST UST 1000431788
CA FID UST N/A
CA HIST CORTESE
CA HWTS
CA NPDES
CA CERS

Relative:
Higher

HIST UST:

Actual:
42 ft.

Name: LEAVERTON BROS INC
 Address: 16721 HALE AVE
 City,State,Zip: IRVINE, CA 92714
 File Number: 0002eac6
 URL: <https://documents.geotracker.waterboards.ca.gov/ustpdfs/pdf/0002eac6.pdf>
 Region: STATE
 Facility ID: 00000020280
 Facility Type: Other
 Other Type: PLUMBING CONTRACTOR
 Contact Name: WILLIAM L. LEAVERTON JR.
 Telephone: 7148631180

Map ID
Direction
Distance
Elevation

MAP FINDINGS

Site

Database(s)

EDR ID Number
EPA ID Number

LEAVERTON BROS (Continued)

1000431788

Owner Name: LEAVERTON BROS., INC.
Owner Address: 16721 HALE AVE.
Owner City,St,Zip: IRVINE, CA 92714
Total Tanks: 0001

Tank Num: 001
Container Num: 1
Year Installed: 1973
Tank Capacity: 00003000
Tank Used for: PRODUCT
Type of Fuel: UNLEADED
Container Construction Thickness: Not reported
Leak Detection: Stock Inventor

Click here for Geo Tracker PDF:

CA FID UST:

Facility ID: 30007007
Regulated By: UTNKA
Regulated ID: Not reported
Cortese Code: Not reported
SIC Code: Not reported
Facility Phone: 7148631180
Mail To: Not reported
Mailing Address: 16721 HALE AVE
Mailing Address 2: Not reported
Mailing City,St,Zip: IRVINE 92714
Contact: Not reported
Contact Phone: Not reported
DUNs Number: Not reported
NPDES Number: Not reported
EPA ID: Not reported
Comments: Not reported
Status: Active

HIST CORTESE:

edr_fname: LEAVERTON BROS
edr_fadd1: 16721
City,State,Zip: IRVINE, CA 92714
Region: CORTESE
Facility County Code: 30
Reg By: LTNKA
Reg Id: 083002292T

edr_fname: CLAIM JUMPER
edr_fadd1: 16721
City,State,Zip: IRVINE, CA 92714
Region: CORTESE
Facility County Code: 30
Reg By: LTNKA
Reg Id: 083001496T

HWTS:

Name: LEAVERTON BROS INC
Address: 16721 HALE AVE
Address 2: Not reported

Map ID
Direction
Distance
Elevation

MAP FINDINGS

Site

Database(s)

EDR ID Number
EPA ID Number

LEAVERTON BROS (Continued)

1000431788

City,State,Zip: IRVINE, CA 92714
EPA ID: CAD981667496
Inactive Date: 01/01/1995
Create Date: 04/10/1987
Last Act Date: Not reported
Mailing Name: Not reported
Mailing Address: PO BOX 17118
Mailing Address 2: Not reported
Mailing City,State,Zip: IRVINE, CA 927130000
Owner Name: Not reported
Owner Address: Not reported
Owner Address 2: Not reported
Owner City,State,Zip: Not reported
Owner Phone: Not reported
Owner Fax: Not reported
Contact Name: INACT UNDELVR SURVEY 12-21-94
Contact Address: Not reported
Contact Address 2: Not reported
City,State,Zip: Not reported
Contact Phone: Not reported
Contact Fax: Not reported
Facility Status: Inactive
Facility Type: PERMANENT
Category: STATE
Latitude: 33.71415
Longitude: -117.896176

NPDES:

Name: IRVINE SHUTTLE
Address: 16721 HALE AVENUE
City,State,Zip: IRVINE, CA 92606
Facility Status: Not reported
NPDES Number: Not reported
Region: Not reported
Agency Number: Not reported
Regulatory Measure ID: Not reported
Place ID: Not reported
Order Number: Not reported
WDID: 8 30IN601661
Regulatory Measure Type: Industrial
Program Type: Not reported
Adoption Date Of Regulatory Measure: Not reported
Effective Date Of Regulatory Measure: Not reported
Termination Date Of Regulatory Measure: Not reported
Expiration Date Of Regulatory Measure: Not reported
Discharge Address: Not reported
Discharge Name: Not reported
Discharge City: Not reported
Discharge State: Not reported
Discharge Zip: Not reported
Status: NEC Required
Status Date: 12/15/2011
Operator Name: MV Transportation Inc
Operator Address: 4620 Westamerica Drive
Operator City: Fairfield
Operator State: California
Operator Zip: 94534

Map ID
Direction
Distance
Elevation

MAP FINDINGS

Site

Database(s)

EDR ID Number
EPA ID Number

LEAVERTON BROS (Continued)

1000431788

CERS:

Name: SUPER COLOR DIGITAL LLC
Address: 16721 HALE AVE
City,State,Zip: IRVINE, CA 92606
Site ID: 428832
CERS ID: 10566055
CERS Description: Chemical Storage Facilities

Violations:

Site ID: 428832
Site Name: Super Color Digital LLC
Violation Date: 10-02-2017
Citation: HSC 6.95 25508(a)(1) - California Health and Safety Code, Chapter 6.95, Section(s) 25508(a)(1)
Violation Description: Failure to complete and electronically submit a business plan when storing/handling a hazardous material at or above reportable quantities.
Violation Notes: Returned to compliance on 02/26/2018. Facility had not electronically submitted their HMBP. Submit facility's HMBP electronically using the CERS website within 30 days.
Violation Division: Orange County Environmental Health
Violation Program: HMRRP
Violation Source: CERS,

Site ID: 428832
Site Name: Super Color Digital LLC
Violation Date: 10-22-2014
Citation: HSC 6.95 25508(a)(1) - California Health and Safety Code, Chapter 6.95, Section(s) 25508(a)(1)
Violation Description: Failure to complete and electronically submit hazardous material inventory information for all reportable hazardous materials on site at or above reportable quantities.
Violation Notes: Returned to compliance on 12/21/2014.
Violation Division: Orange County Environmental Health
Violation Program: HMRRP
Violation Source: CERS,

Site ID: 428832
Site Name: Super Color Digital LLC
Violation Date: 04-03-2020
Citation: HSC 6.95 25508(a)(1) - California Health and Safety Code, Chapter 6.95, Section(s) 25508(a)(1)
Violation Description: Failure to annually review and electronically certify that the business plan is complete and accurate on or before the annual due date.
Violation Notes: Returned to compliance on 06/12/2020. The facility has failed to submit the Hazardous Materials Business Emergency Plan by the deadline March 1, 2020. Corrective action: Submit the business emergency plan on CERS. Notify this Agency that the plan has been submitted within 30 days.
Violation Division: Orange County Environmental Health
Violation Program: HMRRP
Violation Source: CERS,

Site ID: 428832
Site Name: Super Color Digital LLC
Violation Date: 02-28-2023

Map ID
Direction
Distance
Elevation

MAP FINDINGS

Site

Database(s)

EDR ID Number
EPA ID Number

LEAVERTON BROS (Continued)

1000431788

Citation: HSC 6.95 25508.2 - California Health and Safety Code, Chapter 6.95, Section(s) 25508.2

Violation Description: Failure to annually review and electronically certify that the business plan is complete and accurate on or before the annual due date.

Violation Notes: Facility has not annually submitted and/or certified the business plan since 2021.

Violation Division: Orange County Environmental Health
Violation Program: HMRRP
Violation Source: CERS,

Site ID: 428832
Site Name: Super Color Digital LLC
Violation Date: 10-22-2014

Citation: HSC 6.95 25508(d) - California Health and Safety Code, Chapter 6.95, Section(s) 25508(d)

Violation Description: Failure to complete and/or electronically submit a business plan when storing/handling a hazardous material at or above reportable quantities.

Violation Notes: Returned to compliance on 11/21/2014.

Violation Division: Orange County Environmental Health
Violation Program: HMRRP
Violation Source: CERS,

Site ID: 428832
Site Name: Super Color Digital LLC
Violation Date: 10-02-2017

Citation: HSC 6.95 25508(a)(1) - California Health and Safety Code, Chapter 6.95, Section(s) 25508(a)(1)

Violation Description: Failure to complete and electronically submit hazardous material inventory information for all reportable hazardous materials on site at or above reportable quantities.

Violation Notes: Returned to compliance on 02/26/2018. Facility has reportable hazardous material on site. Facility had not electronically submitted their hazardous material inventory information. Electronically submit inventory using the CERS website within 30 days.

Violation Division: Orange County Environmental Health
Violation Program: HMRRP
Violation Source: CERS,

Evaluation:
Eval General Type: Compliance Evaluation Inspection
Eval Date: 01-06-2015
Violations Found: No
Eval Type: Routine done by local agency
Eval Notes: On-site to conduct a routine Hazardous Waste inspection. Consent to enter the facility and take photos if necessary was granted by the manager, Joseph Ortega. A walk-through of the facility, perimeter and dumpster area was conducted. No hazardous waste was observed in the dumpster, and no photos were taken on this date. The following were observed in the shop: (2) 55-gallon drums of used oil 55-gallon drum used coolant 55-gallon drum used oil filters 55-gallon drum oily absorbent Hazardous waste disposal documents and employee training records were reviewed on this date. Employee training was last conducted on 11/26/14. No hazardous waste violations were observed on this date. A copy of this report will be sent to the manager, Joseph Ortega via email to joseph.ortega@mvtransit.com

Map ID
Direction
Distance
Elevation

MAP FINDINGS

Site

Database(s)

EDR ID Number
EPA ID Number

LEAVERTON BROS (Continued)

1000431788

Eval Division: Orange County Environmental Health
Eval Program: HW
Eval Source: CERS,

Eval General Type: Other/Unknown
Eval Date: 04-03-2020
Violations Found: Yes
Eval Type: Other, not routine, done by local agency

Eval Notes: The facility has failed to submit the Hazardous Materials Business Emergency Plan by the deadline March 1, 2020. To correct the violation log on to CERS and submit the business plan for the year 2020. A copy of this report was sent to kcahill@supercolor.com.

Eval Division: Orange County Environmental Health
Eval Program: HMRRP
Eval Source: CERS,

Eval General Type: Compliance Evaluation Inspection
Eval Date: 08-14-2020
Violations Found: No
Eval Type: Routine done by local agency

Eval Notes: On site for routine hazardous materials and business emergency plan inspection. The inspection was conducted with Scott Murray, Executive Vice President. Observed the facility and inspected hazardous materials storage. The following materials were observed in amounts that meet or exceed the minimum volumes required for disclosure: - Argon- 1,750 cubic feet REQUIREMENT FOR ELECTRONIC SUBMITTAL OF HMBEP DOCUMENTS: - Business Activities - Owner/Operator Information - Hazardous Materials Inventory - Site Map - Emergency Response Plan - Employee Training Plan The facility is responsible for identifying all hazardous materials, to include hazardous wastes, which are above disclosure thresholds. If there is a change in the type or amount of chemicals that are maintained on site, please submit revised documents (electronically) within 30 days of the change. Hazardous Materials documents can be submitted via the California Electronic Reporting System (CERS) located [Truncated]

Eval Division: Orange County Environmental Health
Eval Program: HMRRP
Eval Source: CERS,

Eval General Type: Compliance Evaluation Inspection
Eval Date: 10-02-2017
Violations Found: Yes
Eval Type: Routine done by local agency

Eval Notes: SUPER COLOR DIGITAL LLC 16721 HALE IRVINE 92606 On site to conduct a new facility hazardous materials chemical inventory and business emergency plan (HMBP) inspection. Robb Woolwine, Q & EHS representative, was present for the inspection and provided consent to inspect. We reviewed the facility's Hazardous material inventory on site. Propane (est. 21 gallons), argon compressed gas (est. 2,800 cu ft), were present on site above each material's respective reporting threshold. Also, oxygen compressed gas and acetylene may also be present above each material's respective reporting threshold. The reporting threshold for oxygen and for acetylene is at 200 cu ft each. We reviewed the locations of the required items to be mapped. We discussed the facility's use of CERS (California Environmental Reporting System) for their electronic HMBP submissions. Facility reported to conduct annual employee safety procedure training in the

Map ID
Direction
Distance
Elevation

MAP FINDINGS

Site

Database(s)

EDR ID Number
EPA ID Number

LEAVERTON BROS (Continued)

1000431788

event of a release or a threatened [Truncated]

Eval Division: Orange County Environmental Health
Eval Program: HMRRP
Eval Source: CERS,

Eval General Type: Other/Unknown
Eval Date: 10-22-2014
Violations Found: Yes
Eval Type: Other, not routine, done by local agency
Eval Notes: Orange County Environmental Health as the Certified Unified Program Agency (OC CUPA) is the administrating agency for the Hazardous Materials Disclosure and Business Emergency Plan programs (HMD/BEP) previously administered by the Orange County Fire Authority. During the months of August and December of 2013, the OC CUPA sent out letters to regulated businesses requesting them to electronically submit their HMD/BEP forms. Electronic submission of these forms is a legal requirement. Failure to submit HMD/BEP forms is in violation of the California Health & Safety Code Chapter 6.95. According to our records there is no electronic submission for this facility. Please go to www.esubmit.ocgov.com to request a username and password and submit your HMD/BEP forms within the next 30 days. Businesses may also submit forms via the California Environmental Reporting System. Please verify that all owner information that is prepopulated on the E-Submit Portal is still [Truncated]

Eval Division: Orange County Environmental Health
Eval Program: HMRRP
Eval Source: CERS,

Eval General Type: Compliance Evaluation Inspection
Eval Date: 01-06-2015
Violations Found: No
Eval Type: Routine done by local agency
Eval Notes: On-site to conduct a routine Hazardous Material Business Emergency Plan inspection. A walk-through of the facility, perimeter and dumpster area was conducted with the manager, Joseph Ortega. The following disclosable hazardous materials were observed in the shop: 55-gallon drum new coolant 55-gallon drum waste coolant (2) 55-gallon drums waste oil (4) 55-gallon drums ATF 55-gallon drum 75w-90 synthetic gear oil 55-gallon drum 5w-30 55-gallon drum 15w-40 Violations I169 and I292 issued on 10/22/14 remain outstanding. Please log into the E-Submit Portal and complete and submit all required forms. A copy of this report will be sent to the manager, Joseph Ortega via email to joseph.ortega@mvtransit.com

Eval Division: Orange County Environmental Health
Eval Program: HMRRP
Eval Source: CERS,

Eval General Type: Compliance Evaluation Inspection
Eval Date: 02-28-2023
Violations Found: Yes
Eval Type: Routine done by local agency
Eval Notes: On site to conduct a routine hazardous materials inspection. Consent to enter and inspect granted by Scott Murray, Executive Vice President. Observed the facility and inspected hazardous materials storage. Materials in the fabrication shop were verified with chemicals disclosed on CERS. Hazardous Materials Business Plan (HMBP) and training records available for review. CERS ID 10566055 has not

Map ID
Direction
Distance
Elevation

MAP FINDINGS

Site

Database(s)

EDR ID Number
EPA ID Number

LEAVERTON BROS (Continued)

1000431788

completed the annual certification of HMBP since 3/1/2021. Pursuant to the California Health and Safety Code 6.95 25505, 25508(a)(1), you are required to review your facility's HMBP and certify it before March 1st of each year. A copy of this report was emailed to the facility at scott@supercolor.com and kcahill@supercolor.com.

Eval Division: Orange County Environmental Health
Eval Program: HMRRP
Eval Source: CERS,

Eval General Type: Other/Unknown
Eval Date: 07-01-2016
Violations Found: No
Eval Type: Other, not routine, done by local agency

Eval Notes: Received correspondence dated 6/22/16 from the maintenance manager, Joseph Ortega stating that this facility would be closing. Onsite on this date to conduct a follow-up inspection. The building appeared to be vacant. No hazardous waste was observed on this date. An RUR will be submitted and the status of this facility will be changed to STAT 02.

Eval Division: Orange County Environmental Health
Eval Program: HW
Eval Source: CERS,

Eval General Type: Other/Unknown
Eval Date: 12-01-2015
Violations Found: No
Eval Type: Other, not routine, done by local agency

Eval Notes: HMBEP declined. The following notes were included in the review: "Complete all asterisked fields in the business owner operator section. Provide CAS# s with correct formatting (dashes in the right places) For each material, provide a value for maximum daily amount that is greater than or equal to the quantity of the largest container. Maximum daily amount refers to the maximum capacity that you have for each material. For coolant and transmission oil entries, remove the annual waste amount from the pure materials. For the waste entries, indicate that they are waste in the common name (i.e. waste coolant). Remove the annual waste amount from the motor oil entry since it is listed as a pure material. If you also generate waste motor oil that is not included in the waste transmission oil entry, create a separate entry for the waste and include both an annual waste amount and state waste code. Describe the location of other records in the emergency plan [Truncated]

Eval Division: Orange County Environmental Health
Eval Program: HMRRP
Eval Source: CERS,

Eval General Type: Other/Unknown
Eval Date: 06-07-2023
Violations Found: No
Eval Type: Other, not routine, done by local agency

Eval Notes: Hazardous Materials Business Plan (HMBP) submittal via California Environmental Reporting System (CERS) has been reviewed and accepted for this facility. Violation 1010008 has been corrected. Please annually submit or certify your HMBP before March 1st of each year per HSC 6.95 25505, 25508(a)(1). A copy of this report was emailed to the facility at kcahill@supercolor.com.

Eval Division: Orange County Environmental Health

Map ID
Direction
Distance
Elevation

MAP FINDINGS

Site

Database(s)

EDR ID Number
EPA ID Number

LEAVERTON BROS (Continued)

1000431788

Eval Program: HMRRP
Eval Source: CERS,

Eval General Type: Other/Unknown
Eval Date: 06-12-2020
Violations Found: No
Eval Type: Other, not routine, done by local agency
Eval Notes:

Reviewed the submittal dated 6/12/2020 for the following sections: Facility Information, Hazardous Materials Inventory, and Emergency Response and Training Plans. All sections were accepted. Violation I463 was observed to be corrected, no further corrective action required. A copy of this report was sent to kcahill@supercolor.com.

Eval Division: Orange County Environmental Health
Eval Program: HMRRP
Eval Source: CERS,

Eval General Type: Other/Unknown
Eval Date: 12-13-2014
Violations Found: No
Eval Type: Other, not routine, done by local agency
Eval Notes:

The HMBEP has been reviewed by Dean Freed dfreed@ochca.com and DECLINED. Please make the following changes and resubmit: Make the following changes to chemical inventory: select appropriate FEDERAL HAZARD CATEGORIES for each chemical, complete DAYS ON SITE for each chemical. MAXIMUM DAILY AMOUNT cannot be less than less than LARGEST CONTAINER. Revise the following chemicals: antifreeze, diesel, floor essence detergent, Mr. Green Cleaner Remove the following chemicals that are below the reporting threshold: spent absorbent and pads Unleaded Gasoline- add CAS# Diesel- select PURE Add state waste code for each waste being disclosed Used Oil- in the hazardous components section add CAS# Add the following to the map: evacuation staging area

Eval Division: Orange County Environmental Health
Eval Program: HMRRP
Eval Source: CERS,

Coordinates:
Site ID: 428832
Facility Name: Super Color Digital LLC
Env Int Type Code: HMBP
Program ID: 10566055
Coord Name: Not reported
Ref Point Type Desc: Center of a facility or station.,
Latitude: 33.693570
Longitude: -117.833230

Affiliation:
Affiliation Type Desc: Facility Mailing Address
Entity Name: Mailing Address
Entity Title: Not reported
Affiliation Address: 16761 Hale Ave
Affiliation City: Irvine
Affiliation State: CA
Affiliation Country: Not reported
Affiliation Zip: 92606
Affiliation Phone: ,

Map ID
Direction
Distance
Elevation

MAP FINDINGS

Site

Database(s)

EDR ID Number
EPA ID Number

LEAVERTON BROS (Continued)

1000431788

Affiliation Type Desc: Document Preparer
Entity Name: Karen Cahill
Entity Title: Not reported
Affiliation Address: Not reported
Affiliation City: Not reported
Affiliation State: Not reported
Affiliation Country: Not reported
Affiliation Zip: Not reported
Affiliation Phone: ,

Affiliation Type Desc: Identification Signer
Entity Name: Karen Cahill
Entity Title: Quality & EHS Manager
Affiliation Address: Not reported
Affiliation City: Not reported
Affiliation State: Not reported
Affiliation Country: Not reported
Affiliation Zip: Not reported
Affiliation Phone: ,

Affiliation Type Desc: Operator
Entity Name: Peyman Rashtchi
Entity Title: Not reported
Affiliation Address: Not reported
Affiliation City: Not reported
Affiliation State: Not reported
Affiliation Country: Not reported
Affiliation Zip: Not reported
Affiliation Phone: (949) 622-0010,

Affiliation Type Desc: Parent Corporation
Entity Name: SUPER COLOR DIGITAL LLC
Entity Title: Not reported
Affiliation Address: Not reported
Affiliation City: Not reported
Affiliation State: Not reported
Affiliation Country: Not reported
Affiliation Zip: Not reported
Affiliation Phone: ,

Affiliation Type Desc: Property Owner
Entity Name: Lease-All Properties, LP
Entity Title: Not reported
Affiliation Address: 4055 E. La Palma Avenue, Suite H
Affiliation City: Anaheim
Affiliation State: CA
Affiliation Country: United States
Affiliation Zip: 92807
Affiliation Phone: (714) 630-7522,

Affiliation Type Desc: CUPA District
Entity Name: Orange County Env Health
Entity Title: Not reported
Affiliation Address: 1241 East Dyer Road Suite 120
Affiliation City: Santa Ana
Affiliation State: CA
Affiliation Country: Not reported

Map ID
 Direction
 Distance
 Elevation

MAP FINDINGS

EDR ID Number
 EPA ID Number

Site

Database(s)

LEAVERTON BROS (Continued)

1000431788

Affiliation Zip: 92705-5611
 Affiliation Phone: (714) 433-6406,

Affiliation Type Desc: Environmental Contact
 Entity Name: Karen Cahill
 Entity Title: Not reported
 Affiliation Address: 16761 Hale Ave
 Affiliation City: Irvine
 Affiliation State: CA
 Affiliation Country: Not reported
 Affiliation Zip: 92606
 Affiliation Phone: ,

Affiliation Type Desc: Legal Owner
 Entity Name: SUPER COLOR DIGITAL LLC
 Entity Title: Not reported
 Affiliation Address: 16761 Hale Ave
 Affiliation City: Irvine
 Affiliation State: CA
 Affiliation Country: United States
 Affiliation Zip: 92606
 Affiliation Phone: (949) 622-0010,

**N70
 NE
 < 1/8
 0.069 mi.
 366 ft.**

**LEAVERTON BROS
 16721 HALE
 IRVINE, CA 92714**

**UST FINDER RELEASE 1029014773
 N/A**

Site 6 of 12 in cluster N

**Relative:
 Higher
 Actual:
 42 ft.**

UST FINDER RELEASE:
 Object ID: 68529
 Facility ID: Not reported
 Lust ID: CAT0605901671
 Name: LEAVERTON BROS
 Address: 16721 HALE
 City,State,Zip: IRVINE, CA 92714
 Address Match Type: PointAddress
 Reported Date: Not reported
 Status: No Further Action
 Substance: Not reported
 Population within 1500ft: 79
 Domestic Wells within 1500ft: 0
 Land Use: Developed, High Intensity
 Within SPA: No
 SPA PWS Facility ID: Not reported
 SPA Water Type: Not reported
 SPA Facility Type: Not reported
 SPA HUC12: Not reported
 Within WHPA: No
 WHPA PWS Facility ID: Not reported
 WHPA Water Type: Not reported
 WHPA Facility Type: Not reported
 WHPA HUC12: Not reported
 Within 100yr Floodplain: Yes
 Tribe: Not reported
 EPA Region: 9
 NFA Letter 1: Not reported

Map ID
 Direction
 Distance
 Elevation

MAP FINDINGS

Site

Database(s)

EDR ID Number
 EPA ID Number

LEAVERTON BROS (Continued)

1029014773

NFA Letter 2:	Not reported
NFA Letter 3:	Not reported
NFA Letter 4:	Not reported
Closed With Residual Contaminate:	Not reported
Coordinate Source:	Geocode
X Coord:	-117.83277
Y Coord:	33.6940300000001
Latitude:	33.6940299999999
Longitude:	-117.832769999999

M71
ENE
 < 1/8
 0.079 mi.
 417 ft.

DICEON ELECTRONICS INC
16872 HALE AVE UNIT B
IRVINE, CA 92606
Site 4 of 5 in cluster M

RCRA-SQG 1000209224
CAD980895221

Relative:
Higher
Actual:
41 ft.

RCRA Listings:	19960901
Date Form Received by Agency:	19960901
Handler Name:	Diceon Electronics Inc
Handler Address:	16872 HALE AVE UNIT B
Handler City,State,Zip:	IRVINE, CA 92606
EPA ID:	CAD980895221
Contact Name:	Not reported
Contact Address:	Not reported
Contact City,State,Zip:	Not reported
Contact Telephone:	Not reported
Contact Fax:	Not reported
Contact Email:	Not reported
Contact Title:	Not reported
EPA Region:	09
Land Type:	Not reported
Federal Waste Generator Description:	Small Quantity Generator
Non-Notifier:	Not reported
Biennial Report Cycle:	Not reported
Accessibility:	Not reported
Active Site Indicator:	Handler Activities
State District Owner:	Ca
State District:	4
Mailing Address:	18522 VON KARMAN AVE
Mailing City,State,Zip:	IRVINE, CA 92714
Owner Name:	Not reported
Owner Type:	Not reported
Operator Name:	Not Required
Operator Type:	Private
Short-Term Generator Activity:	No
Importer Activity:	No
Mixed Waste Generator:	No
Transporter Activity:	No
Transfer Facility Activity:	No
Recycler Activity with Storage:	No
Small Quantity On-Site Burner Exemption:	No
Smelting Melting and Refining Furnace Exemption:	No
Underground Injection Control:	No
Off-Site Waste Receipt:	No
Universal Waste Indicator:	No
Universal Waste Destination Facility:	No
Federal Universal Waste:	No
Active Site State-Reg Handler:	---

Map ID
Direction
Distance
Elevation

MAP FINDINGS

Site

Database(s)

EDR ID Number
EPA ID Number

DICEON ELECTRONICS INC (Continued)

1000209224

Federal Facility Indicator:	Not reported
Hazardous Secondary Material Indicator:	NN
Sub-Part K Indicator:	Not reported
2018 GPRA Permit Baseline:	Not on the Baseline
2018 GPRA Renewals Baseline:	Not on the Baseline
202 GPRA Corrective Action Baseline:	No
Subject to Corrective Action Universe:	No
Non-TSDFs Where RCRA CA has Been Imposed Universe:	No
Corrective Action Priority Ranking:	No NCAPS ranking
Environmental Control Indicator:	No
Institutional Control Indicator:	No
Human Exposure Controls Indicator:	N/A
Groundwater Controls Indicator:	N/A
Significant Non-Complier Universe:	No
Unaddressed Significant Non-Complier Universe:	No
Addressed Significant Non-Complier Universe:	No
Significant Non-Complier With a Compliance Schedule Universe:	No
Financial Assurance Required:	Not reported
Handler Date of Last Change:	20020627
Recognized Trader-Importer:	No
Recognized Trader-Exporter:	No
Importer of Spent Lead Acid Batteries:	No
Exporter of Spent Lead Acid Batteries:	No
Recycler Activity Without Storage:	Not reported
Manifest Broker:	Not reported
Sub-Part P Indicator:	No

Handler - Owner Operator:

Owner/Operator Indicator:	Operator
Owner/Operator Name: NOT REQUIRED	
Legal Status:	Private
Date Became Current:	Not reported
Date Ended Current:	Not reported
Owner/Operator Address:	NOT REQUIRED
Owner/Operator City,State,Zip:	NOT REQUIRED, ME 99999
Owner/Operator Telephone:	415-555-1212
Owner/Operator Telephone Ext:	Not reported
Owner/Operator Fax:	Not reported
Owner/Operator Email:	Not reported

Owner/Operator Indicator:	Owner
Owner/Operator Name: NOT REQUIRED	
Legal Status:	Private
Date Became Current:	Not reported
Date Ended Current:	Not reported
Owner/Operator Address:	NOT REQUIRED
Owner/Operator City,State,Zip:	NOT REQUIRED, ME 99999
Owner/Operator Telephone:	415-555-1212
Owner/Operator Telephone Ext:	Not reported
Owner/Operator Fax:	Not reported
Owner/Operator Email:	Not reported

Historic Generators:

Receive Date:	19960901
Handler Name:	DICEON ELECTRONICS INC

Map ID
Direction
Distance
Elevation

MAP FINDINGS

Site

Database(s)

EDR ID Number
EPA ID Number

DICEON ELECTRONICS INC (Continued)

1000209224

Federal Waste Generator Description: Small Quantity Generator
State District Owner: Ca
Large Quantity Handler of Universal Waste: No
Recognized Trader Importer: No
Recognized Trader Exporter: No
Spent Lead Acid Battery Importer: No
Spent Lead Acid Battery Exporter: No
Current Record: Yes
Non Storage Recycler Activity: Not reported
Electronic Manifest Broker: Not reported

Receive Date: 19850220
Handler Name: DICEON ELECTRONICS INC
Federal Waste Generator Description: Large Quantity Generator
State District Owner: Ca
Large Quantity Handler of Universal Waste: No
Recognized Trader Importer: No
Recognized Trader Exporter: No
Spent Lead Acid Battery Importer: No
Spent Lead Acid Battery Exporter: No
Current Record: No
Non Storage Recycler Activity: Not reported
Electronic Manifest Broker: Not reported

Receive Date: 19900413
Handler Name: DICEON ELECTRONICS INC
Federal Waste Generator Description: Large Quantity Generator
State District Owner: Not reported
Large Quantity Handler of Universal Waste: No
Recognized Trader Importer: No
Recognized Trader Exporter: No
Spent Lead Acid Battery Importer: No
Spent Lead Acid Battery Exporter: No
Current Record: No
Non Storage Recycler Activity: Not reported
Electronic Manifest Broker: Not reported

List of NAICS Codes and Descriptions:

NAICS Code: 334412
NAICS Description: BARE PRINTED CIRCUIT BOARD MANUFACTURING

Facility Has Received Notices of Violations:

Violations: No Violations Found

Evaluation Action Summary:

Evaluations: No Evaluations Found

Map ID
Direction
Distance
Elevation

MAP FINDINGS

Site

Database(s)

EDR ID Number
EPA ID Number

R72 **WAREHOUSE SITE**
SSW **2712 KELVIN**
< 1/8 **IRVINE, CA 92714**
0.079 mi.
419 ft. **Site 1 of 9 in cluster R**

CA LUST **S102435488**
CA Cortese **N/A**
CA HIST CORTESE
CA CERS

Relative:
Lower
Actual:
40 ft.

LUST:
Name: WAREHOUSE SITE
Address: 2712 KELVIN
City,State,Zip: IRVINE, CA 92714
Lead Agency: ORANGE COUNTY LOP
Case Type: LUST Cleanup Site
Geo Track: http://geotracker.waterboards.ca.gov/profile_report.asp?global_id=T0605900595
Global Id: T0605900595
Latitude: 33.6837808
Longitude: -117.8376458
Status: Completed - Case Closed
Status Date: 12/12/1989
Case Worker: Not reported
RB Case Number: 083000752T
Local Agency: Not reported
File Location: Local Agency
Local Case Number: 87UT264
Potential Media Affect: Other Groundwater (uses other than drinking water)
Potential Contaminants of Concern: Gasoline
EPA Region: 9
Coordinate Source: * Historical Geocode - Exact Address Match
Cuf Case: NO
Quantity Released Gallons: 0
Begin Date: 12/14/1987
Leak Reported Date: 12/14/1987
How Discovered: Tank Closure
How Discovered Description: Not reported
Discharge Source: Not reported
Discharge Cause: Not reported
Stop Method: Close and Remove Tank
Stop Description: Not reported
No Further Action Date: 12/12/1989
CA Water Watershed Name: Santa Ana River - Lower Santa Ana River - East Coastal Plain (801.11)
Dwr Groundwater Subbasin Name: Coastal Plain Of Orange County (8-001)
Disadvantaged Community: Not reported
CA Enviroscreen 3 Score: 76-80%
CA Enviroscreen 4 Score: 60-65%
Military DOD Site: No
Facility Project Subtype: Not reported
RWQCB Region: SANTA ANA RWQCB (REGION 8)
Site History: Not reported

LUST:
Global Id: T0605900595
Contact Type: Regional Board Caseworker
Contact Name: PATRICIA HANNON
Organization Name: SANTA ANA RWQCB (REGION 8)
Address: 3737 MAIN STREET, SUITE 500
City: RIVERSIDE
Email: patricia.hannon@waterboards.ca.gov
Phone Number: Not reported

LUST:

Map ID
Direction
Distance
Elevation

MAP FINDINGS

Site

Database(s)

EDR ID Number
EPA ID Number

WAREHOUSE SITE (Continued)

S102435488

Global Id: T0605900595
Action Type: REMEDIATION
Date: 04/20/1988
Action: Excavation

Global Id: T0605900595
Action Type: REMEDIATION
Date: 04/20/1988
Action: Pump & Treat (P&T) Groundwater

Global Id: T0605900595
Action Type: Other
Date: 12/14/1987
Action: Leak Discovery

Global Id: T0605900595
Action Type: Other
Date: 12/14/1987
Action: Leak Reported

LUST:

Global Id: T0605900595
Status: Open - Case Begin Date
Status Date: 12/14/1987

Global Id: T0605900595
Status: Completed - Case Closed
Status Date: 12/12/1989

LUST REG 8:

Name: WAREHOUSE SITE
Address: 2712 KELVIN
City: IRVINE
Region: 8
County: Orange
Regional Board: Santa Ana Region
Facility Status: Case Closed
Case Number: 083000752T
Local Case Num: 87UT264
Case Type: Other ground water affected
Substance: Gasoline
Qty Leaked: 0
Abate Method: Not reported
Cross Street: Not reported
Enf Type: Not reported
Funding: Not reported
How Discovered: Tank Closure
How Stopped: Close Tank
Leak Cause: Unknown
Leak Source: Unknown
Global ID: T0605900595
How Stopped Date: 9/9/9999
Enter Date: Not reported
Date Confirmation of Leak Began: Not reported
Date Preliminary Assessment Began: Not reported

Map ID
Direction
Distance
Elevation

MAP FINDINGS

Site

Database(s)

EDR ID Number
EPA ID Number

WAREHOUSE SITE (Continued)

S102435488

Discover Date: 12/14/1987
Enforcement Date: Not reported
Close Date: 12/12/1989
Date Prelim Assessment Workplan Submitted: Not reported
Date Pollution Characterization Began: Not reported
Date Remediation Plan Submitted: Not reported
Date Remedial Action Underway: Not reported
Date Post Remedial Action Monitoring: Not reported
Enter Date: Not reported
GW Qualifies: Not reported
Soil Qualifies: Not reported
Operator: Not reported
Facility Contact: Not reported
Interim: Not reported
Oversite Program: LUST
Latitude: 33.6837808
Longitude: -117.8376458
MTBE Date: Not reported
Max MTBE GW: Not reported
MTBE Concentration: 0
Max MTBE Soil: Not reported
MTBE Fuel: 1
MTBE Tested: Site NOT Tested for MTBE. Includes Unknown and Not Analyzed.
MTBE Class: *
Staff: PAH
Staff Initials: JK
Lead Agency: Local Agency
Local Agency: 30000L
Hydr Basin #: Not reported
Beneficial: MUN
Priority: Not reported
Cleanup Fund Id: Not reported
Work Suspended: Not reported
Summary: Not reported

ORANGE CO. LUST:

Name: WAREHOUSE SITE
Address: 2712 KELVIN AVE
City,State,Zip: IRVINE, CA 92714
Region: ORANGE
Facility Id: 87UT264
Current Status: CLOSED
Type of Closure: Closure certification issued
Released Substance: Not reported
Date Closed: 12/12/1989
File Location: Local Agency

CORTESE:

Name: WAREHOUSE SITE
Address: 2712 KELVIN
City,State,Zip: IRVINE, CA 92714
Region: CORTESE
Envirostor Id: Not reported
Global ID: T0605900595
Site/Facility Type: LUST CLEANUP SITE
Cleanup Status: COMPLETED - CASE CLOSED

Map ID
Direction
Distance
Elevation

MAP FINDINGS

Site

Database(s)

EDR ID Number
EPA ID Number

WAREHOUSE SITE (Continued)

S102435488

Status Date: Not reported
Site Code: Not reported
Latitude: Not reported
Longitude: Not reported
Owner: Not reported
Enf Type: Not reported
Swat R: Not reported
Flag: active
Order No: Not reported
Waste Discharge System No: Not reported
Effective Date: Not reported
Region 2: Not reported
WID Id: Not reported
Solid Waste Id No: Not reported
Waste Management Uit Name: Not reported
File Name: Active Open

HIST CORTESE:

edr_fname: PROPERTY COMPANY OF AMERI
edr_fadd1: 2712 KELVIN
City,State,Zip: IRVINE, CA 92714
Region: CORTESE
Facility County Code: 30
Reg By: LTNKA
Reg Id: 083000752T

CERS:

Name: WAREHOUSE SITE
Address: 2712 KELVIN
City,State,Zip: IRVINE, CA 92714
Site ID: 696537
CERS ID: T0605900595
CERS Description: Leaking Underground Storage Tank Cleanup Site

Affiliation:

Affiliation Type Desc: Regional Board Caseworker
Entity Name: PATRICIA HANNON - SANTA ANA RWQCB (REGION 8)
Entity Title: Not reported
Affiliation Address: 3737 MAIN STREET, SUITE 500
Affiliation City: RIVERSIDE
Affiliation State: CA
Affiliation Country: Not reported
Affiliation Zip: Not reported
Affiliation Phone: ,

R73
SSW
< 1/8
0.079 mi.
419 ft.

WAREHOUSE SITE
2712 KELVIN
IRVINE, CA 92714

UST FINDER RELEASE 1029128673
N/A

Site 2 of 9 in cluster R

Relative:
Lower
Actual:
40 ft.

UST FINDER RELEASE:
Object ID: 68436
Facility ID: Not reported
Lust ID: CAT0605900595
Name: WAREHOUSE SITE

Map ID
 Direction
 Distance
 Elevation

MAP FINDINGS

Site

Database(s)

EDR ID Number
 EPA ID Number

WAREHOUSE SITE (Continued)

1029128673

Address: 2712 KELVIN
 City,State,Zip: IRVINE, CA 92714
 Address Match Type: PointAddress
 Reported Date: Not reported
 Status: No Further Action
 Substance: Not reported
 Population within 1500ft: 1471
 Domestic Wells within 1500ft: 0
 Land Use: Developed, Medium Intensity
 Within SPA: No
 SPA PWS Facility ID: Not reported
 SPA Water Type: Not reported
 SPA Facility Type: Not reported
 SPA HUC12: Not reported
 Within WHPA: No
 WHPA PWS Facility ID: Not reported
 WHPA Water Type: Not reported
 WHPA Facility Type: Not reported
 WHPA HUC12: Not reported
 Within 100yr Floodplain: No
 Tribe: Not reported
 EPA Region: 9
 NFA Letter 1: Not reported
 NFA Letter 2: Not reported
 NFA Letter 3: Not reported
 NFA Letter 4: Not reported
 Closed With Residual Contaminate: Not reported
 Coordinate Source: Geocode
 X Coord: -117.83828
 Y Coord: 33.6843500000001
 Latitude: 33.68435
 Longitude: -117.838279999999

N74
NE
< 1/8
0.080 mi.
420 ft.

PROGRAM DATA INC
16632 HALE AVE
IRVINE, CA 92606
Site 7 of 12 in cluster N

RCRA-SQG **1000236497**
FINDS **CAD051467983**
ECHO
CA EMI

Relative:
Higher
Actual:
42 ft.

RCRA Listings:
 Date Form Received by Agency: 19870226
 Handler Name: Program Data Inc
 Handler Address: 16632 HALE AVE
 Handler City,State,Zip: IRVINE, CA 92614
 EPA ID: CAD051467983
 Contact Name: ENVIRONMENTAL MANAGER
 Contact Address: 16632 HALE AVE
 Contact City,State,Zip: IRVINE, CA 92714
 Contact Telephone: 714-660-0818
 Contact Fax: Not reported
 Contact Email: Not reported
 Contact Title: Not reported
 EPA Region: 09
 Land Type: Other
 Federal Waste Generator Description: Small Quantity Generator
 Non-Notifier: Not reported
 Biennial Report Cycle: Not reported
 Accessibility: Not reported

Map ID
 Direction
 Distance
 Elevation

MAP FINDINGS

Site

Database(s)

EDR ID Number
 EPA ID Number

PROGRAM DATA INC (Continued)

1000236497

Active Site Indicator:	Handler Activities
State District Owner:	Ca
State District:	4
Mailing Address:	16632 HALE AVE
Mailing City,State,Zip:	IRVINE, CA 92614
Owner Name:	Aksu Allen
Owner Type:	Private
Operator Name:	Not Required
Operator Type:	Private
Short-Term Generator Activity:	No
Importer Activity:	No
Mixed Waste Generator:	No
Transporter Activity:	No
Transfer Facility Activity:	No
Recycler Activity with Storage:	No
Small Quantity On-Site Burner Exemption:	No
Smelting Melting and Refining Furnace Exemption:	No
Underground Injection Control:	No
Off-Site Waste Receipt:	No
Universal Waste Indicator:	No
Universal Waste Destination Facility:	No
Federal Universal Waste:	No
Active Site State-Reg Handler:	---
Federal Facility Indicator:	Not reported
Hazardous Secondary Material Indicator:	NN
Sub-Part K Indicator:	Not reported
2018 GPRC Permit Baseline:	Not on the Baseline
2018 GPRC Renewals Baseline:	Not on the Baseline
202 GPRC Corrective Action Baseline:	No
Subject to Corrective Action Universe:	No
Non-TSDFs Where RCRA CA has Been Imposed Universe:	No
Corrective Action Priority Ranking:	No NCAPS ranking
Environmental Control Indicator:	No
Institutional Control Indicator:	No
Human Exposure Controls Indicator:	N/A
Groundwater Controls Indicator:	N/A
Significant Non-Complier Universe:	No
Unaddressed Significant Non-Complier Universe:	No
Addressed Significant Non-Complier Universe:	No
Significant Non-Complier With a Compliance Schedule Universe:	No
Financial Assurance Required:	Not reported
Handler Date of Last Change:	20020627
Recognized Trader-Importer:	No
Recognized Trader-Exporter:	No
Importer of Spent Lead Acid Batteries:	No
Exporter of Spent Lead Acid Batteries:	No
Recycler Activity Without Storage:	Not reported
Manifest Broker:	Not reported
Sub-Part P Indicator:	No

Handler - Owner Operator:	
Owner/Operator Indicator:	Operator
Owner/Operator Name:	NOT REQUIRED
Legal Status:	Private
Date Became Current:	Not reported
Date Ended Current:	Not reported

Map ID
Direction
Distance
Elevation

MAP FINDINGS

Site

Database(s)

EDR ID Number
EPA ID Number

PROGRAM DATA INC (Continued)

1000236497

Owner/Operator Address: NOT REQUIRED
Owner/Operator City,State,Zip: NOT REQUIRED, ME 99999
Owner/Operator Telephone: 415-555-1212
Owner/Operator Telephone Ext: Not reported
Owner/Operator Fax: Not reported
Owner/Operator Email: Not reported

Owner/Operator Indicator: Owner
Owner/Operator Name: AKSU ALLEN
Legal Status: Private
Date Became Current: Not reported
Date Ended Current: Not reported
Owner/Operator Address: NOT REQUIRED
Owner/Operator City,State,Zip: NOT REQUIRED, ME 99999
Owner/Operator Telephone: 415-555-1212
Owner/Operator Telephone Ext: Not reported
Owner/Operator Fax: Not reported
Owner/Operator Email: Not reported

Historic Generators:
Receive Date: 19870226
Handler Name: PROGRAM DATA INC
Federal Waste Generator Description: Small Quantity Generator
State District Owner: Ca
Large Quantity Handler of Universal Waste: No
Recognized Trader Importer: No
Recognized Trader Exporter: No
Spent Lead Acid Battery Importer: No
Spent Lead Acid Battery Exporter: No
Current Record: Yes
Non Storage Recycler Activity: Not reported
Electronic Manifest Broker: Not reported

List of NAICS Codes and Descriptions:
NAICS Code: 334515
NAICS Description: INSTRUMENT MANUFACTURING FOR MEASURING AND TESTING ELECTRICITY AND ELECTRICAL SIGNALS

Facility Has Received Notices of Violations:
Violations: No Violations Found

Evaluation Action Summary:
Evaluations: No Evaluations Found

FINDS:
Registry ID: 110008262110

[Click Here for FRS Facility Detail Report:](#)

Environmental Interest/Information System:
THE EMISSION INVENTORY SYSTEM (EIS) MAINTAINS AN INVENTORY OF LARGE STATIONARY SOURCES AND VOLUNTARILY-REPORTED SMALLER SOURCES OF AIR POINT POLLUTANT EMITTERS. IT CONTAINS INFORMATION ABOUT FACILITY SITES AND THEIR PHYSICAL LOCATION, EMISSIONS UNITS, EMISSIONS PROCESSES,

Map ID
Direction
Distance
Elevation

MAP FINDINGS

Site

Database(s)

EDR ID Number
EPA ID Number

PROGRAM DATA INC (Continued)

1000236497

RELEASE POINTS, CONTROL APPROACHES, AND REGULATIONS. FACILITY INVENTORY DATA ARE KEPT SEPARATE FROM THE EMISSIONS DATA AND HAVE STABLE IDENTIFIERS TO IMPROVE CONTINUITY FROM YEAR TO YEAR AND TO HELP IDENTIFY DUPLICATE OR MISSING FACILITIES

The Resource Conservation and Recovery Act Information System (RCRAInfo) is EPA's comprehensive information system in support of the Resource Conservation and Recovery Act (RCRA) of 1976 and the Hazardous and Solid Waste Amendments (HSWA) of 1984. It tracks many types of information about generators, transporters, treaters, storers, and disposers of hazardous waste.

[Click this hyperlink](#) while viewing on your computer to access additional FINDS: detail in the EDR Site Report.

ECHO:

Envid: 1000236497
Registry ID: 110008262110
DFR URL: <http://echo.epa.gov/detailed-facility-report?fid=110008262110>
Name: PROGRAM DATA INC
Address: 16632 HALE AVE
City,State,Zip: IRVINE, CA 92606

EMI:

Name: PROGRAM DATA INC
Address: 16632 HALE AVE.
City,State,Zip: IRVINE, CA 92714
Year: 1987
County Code: 30
Air Basin: SC
Facility ID: 18981
Air District Name: SC
SIC Code: 3679
Air District Name: SOUTH COAST AQMD
Community Health Air Pollution Info System: Not reported
Consolidated Emission Reporting Rule: Not reported
Total Organic Hydrocarbon Gases Tons/Yr: 0
Reactive Organic Gases Tons/Yr: 0
Carbon Monoxide Emissions Tons/Yr: 0
NOX - Oxides of Nitrogen Tons/Yr: 0
SOX - Oxides of Sulphur Tons/Yr: 0
Particulate Matter Tons/Yr: 0
Part. Matter 10 Micrometers and Smlr Tons/Yr:0

Name: PROGRAM DATA INC
Address: 16632 HALE AVE.
City,State,Zip: IRVINE, CA 92714
Year: 1990
County Code: 30
Air Basin: SC
Facility ID: 18981
Air District Name: SC
SIC Code: 3825
Air District Name: SOUTH COAST AQMD
Community Health Air Pollution Info System: Not reported
Consolidated Emission Reporting Rule: Not reported
Total Organic Hydrocarbon Gases Tons/Yr: 0
Reactive Organic Gases Tons/Yr: 0

Map ID
 Direction
 Distance
 Elevation

MAP FINDINGS

Site

Database(s)

EDR ID Number
 EPA ID Number

PROGRAM DATA INC (Continued)

1000236497

Carbon Monoxide Emissions Tons/Yr: 0
 NOX - Oxides of Nitrogen Tons/Yr: 0
 SOX - Oxides of Sulphur Tons/Yr: 0
 Particulate Matter Tons/Yr: 0
 Part. Matter 10 Micrometers and Smllr Tons/Yr:0

N75
NE
 < 1/8
 0.081 mi.
 426 ft.

US BEST REPAIR SVC INC
16662 HALE AVE
IRVINE, CA 92606

RCRA-LQG 1015740436
FINDS CAR000231472
ECHO

Site 8 of 12 in cluster N

Relative:
Higher
Actual:
42 ft.

RCRA Listings:
 Date Form Received by Agency: 20121031
 Handler Name: Us Best Repair Svc Inc
 Handler Address: 16662 HALE AVE
 Handler City,State,Zip: IRVINE, CA 92606
 EPA ID: CAR000231472
 Contact Name: JEFFREY BOUGHER
 Contact Address: 2501 ALTON PKWY
 Contact City,State,Zip: IRVINE, CA 92606
 Contact Telephone: 714-599-7542
 Contact Fax: 714-460-8762
 Contact Email: JBOUGHER@USBESTREPAIRS.COM
 Contact Title: V P
 EPA Region: 09
 Land Type: Private
 Federal Waste Generator Description: Large Quantity Generator
 Non-Notifier: Not reported
 Biennial Report Cycle: Not reported
 Accessibility: Not reported
 Active Site Indicator: Handler Activities
 State District Owner: Not reported
 State District: Not reported
 Mailing Address: 2501 ALTON PKWY
 Mailing City,State,Zip: IRVINE, CA 92606
 Owner Name: Us Best Repair Svc Inc
 Owner Type: Private
 Operator Name: Jeffrey Bougher
 Operator Type: Private
 Short-Term Generator Activity: No
 Importer Activity: No
 Mixed Waste Generator: No
 Transporter Activity: No
 Transfer Facility Activity: No
 Recycler Activity with Storage: No
 Small Quantity On-Site Burner Exemption: No
 Smelting Melting and Refining Furnace Exemption: No
 Underground Injection Control: No
 Off-Site Waste Receipt: No
 Universal Waste Indicator: No
 Universal Waste Destination Facility: No
 Federal Universal Waste: No
 Active Site State-Reg Handler: ---
 Federal Facility Indicator: Not reported
 Hazardous Secondary Material Indicator: NN
 Sub-Part K Indicator: Not reported
 2018 GPRA Permit Baseline: Not on the Baseline

Map ID
Direction
Distance
Elevation

MAP FINDINGS

Site

Database(s)

EDR ID Number
EPA ID Number

US BEST REPAIR SVC INC (Continued)

1015740436

2018 GPRA Renewals Baseline:	Not on the Baseline
202 GPRA Corrective Action Baseline:	No
Subject to Corrective Action Universe:	No
Non-TSDFs Where RCRA CA has Been Imposed Universe:	No
Corrective Action Priority Ranking:	No NCAPS ranking
Environmental Control Indicator:	No
Institutional Control Indicator:	No
Human Exposure Controls Indicator:	N/A
Groundwater Controls Indicator:	N/A
Significant Non-Complier Universe:	No
Unaddressed Significant Non-Complier Universe:	No
Addressed Significant Non-Complier Universe:	No
Significant Non-Complier With a Compliance Schedule Universe:	No
Financial Assurance Required:	Not reported
Handler Date of Last Change:	20121115
Recognized Trader-Importer:	No
Recognized Trader-Exporter:	No
Importer of Spent Lead Acid Batteries:	No
Exporter of Spent Lead Acid Batteries:	No
Recycler Activity Without Storage:	Not reported
Manifest Broker:	Not reported
Sub-Part P Indicator:	No

Hazardous Waste Summary:

Waste Code:	D001
Waste Description:	Ignitable Waste
Waste Code:	D018
Waste Description:	Benzene

Handler - Owner Operator:

Owner/Operator Indicator:	Operator
Owner/Operator Name:	JEFFREY BOUGHER
Legal Status:	Private
Date Became Current:	20080101
Date Ended Current:	Not reported
Owner/Operator Address:	Not reported
Owner/Operator City,State,Zip:	Not reported
Owner/Operator Telephone:	Not reported
Owner/Operator Telephone Ext:	Not reported
Owner/Operator Fax:	Not reported
Owner/Operator Email:	Not reported

Owner/Operator Indicator:	Owner
Owner/Operator Name:	US BEST REPAIR SVC INC
Legal Status:	Private
Date Became Current:	20080101
Date Ended Current:	Not reported
Owner/Operator Address:	2501 ALTON PKWY
Owner/Operator City,State,Zip:	IRVINE, CA 92606
Owner/Operator Telephone:	714-599-7542
Owner/Operator Telephone Ext:	Not reported
Owner/Operator Fax:	Not reported
Owner/Operator Email:	Not reported

Map ID
Direction
Distance
Elevation

MAP FINDINGS

Site

Database(s)

EDR ID Number
EPA ID Number

US BEST REPAIR SVC INC (Continued)

1015740436

Historic Generators:

Receive Date: 20121031
Handler Name: US BEST REPAIR SVC INC
Federal Waste Generator Description: Large Quantity Generator
State District Owner: Not reported
Large Quantity Handler of Universal Waste: No
Recognized Trader Importer: No
Recognized Trader Exporter: No
Spent Lead Acid Battery Importer: No
Spent Lead Acid Battery Exporter: No
Current Record: Yes
Non Storage Recycler Activity: Not reported
Electronic Manifest Broker: Not reported

List of NAICS Codes and Descriptions:

NAICS Code: 56179
NAICS Description: OTHER SERVICES TO BUILDINGS AND DWELLINGS

Facility Has Received Notices of Violations:

Violations: No Violations Found

Evaluation Action Summary:

Evaluations: No Evaluations Found

FINDS:

Registry ID: 110054822402

[Click Here for FRS Facility Detail Report:](#)

Environmental Interest/Information System:

The Resource Conservation and Recovery Act Information System (RCRAInfo) is EPA's comprehensive information system in support of the Resource Conservation and Recovery Act (RCRA) of 1976 and the Hazardous and Solid Waste Amendments (HSWA) of 1984. It tracks many types of information about generators, transporters, treaters, storers, and disposers of hazardous waste.

[Click this hyperlink](#) while viewing on your computer to access additional FINDS: detail in the EDR Site Report.

ECHO:

Envid: 1015740436
Registry ID: 110054822402
DFR URL: <http://echo.epa.gov/detailed-facility-report?fid=110054822402>
Name: US BEST REPAIR SVC INC
Address: 16662 HALE AVE
City,State,Zip: IRVINE, CA 92606

Map ID
Direction
Distance
Elevation

MAP FINDINGS

Site

Database(s)

EDR ID Number
EPA ID Number

Map ID	Direction	Distance	Elevation	Site	Database(s)	EDR ID Number	EPA ID Number
P76	ENE	< 1/8	0.082 mi.	434 ft.	GT TECHNIK 16842 HALE AVE IRVINE, CA 92606	RCRA NonGen / NLR	1024862327 CAL000430841
Relative: Higher				Site 5 of 5 in cluster P			
Actual: 41 ft.				RCRA Listings:			
				Date Form Received by Agency:	20170919		
				Handler Name:	Gt Technik		
				Handler Address:	16842 HALE AVE		
				Handler City,State,Zip:	IRVINE, CA 92606		
				EPA ID:	CAL000430841		
				Contact Name:	FABRYCE KUTYBA		
				Contact Address:	16842 HALE AVE		
				Contact City,State,Zip:	IRVINE, CA 92606		
				Contact Telephone:	949-375-0099		
				Contact Fax:	Not reported		
				Contact Email:	KF@GTTECHNIK.COM		
				Contact Title:	Not reported		
				EPA Region:	09		
				Land Type:	Not reported		
				Federal Waste Generator Description:	Not a generator, verified		
				Non-Notifier:	Not reported		
				Biennial Report Cycle:	Not reported		
				Accessibility:	Not reported		
				Active Site Indicator:	Handler Activities		
				State District Owner:	Not reported		
				State District:	Not reported		
				Mailing Address:	16842 HALE AVE		
				Mailing City,State,Zip:	IRVINE, CA 92606		
				Owner Name:	Fabryce Kutyla		
				Owner Type:	Other		
				Operator Name:	Fabryce Kutyla		
				Operator Type:	Other		
				Short-Term Generator Activity:	No		
				Importer Activity:	No		
				Mixed Waste Generator:	No		
				Transporter Activity:	No		
				Transfer Facility Activity:	No		
				Recycler Activity with Storage:	No		
				Small Quantity On-Site Burner Exemption:	No		
				Smelting Melting and Refining Furnace Exemption:	No		
				Underground Injection Control:	No		
				Off-Site Waste Receipt:	No		
				Universal Waste Indicator:	Yes		
				Universal Waste Destination Facility:	Yes		
				Federal Universal Waste:	No		
				Active Site State-Reg Handler:	---		
				Federal Facility Indicator:	Not reported		
				Hazardous Secondary Material Indicator:	N		
				Sub-Part K Indicator:	Not reported		
				2018 GPRM Permit Baseline:	Not on the Baseline		
				2018 GPRM Renewals Baseline:	Not on the Baseline		
				202 GPRM Corrective Action Baseline:	No		
				Subject to Corrective Action Universe:	No		
				Non-TSDFs Where RCRA CA has Been Imposed Universe:	No		
				Corrective Action Priority Ranking:	No NCAPS ranking		
				Environmental Control Indicator:	No		
				Institutional Control Indicator:	No		

Map ID
Direction
Distance
Elevation

MAP FINDINGS

Site

Database(s)

EDR ID Number
EPA ID Number

GT TECHNIK (Continued)

1024862327

Human Exposure Controls Indicator:	N/A
Groundwater Controls Indicator:	N/A
Significant Non-Complier Universe:	No
Unaddressed Significant Non-Complier Universe:	No
Addressed Significant Non-Complier Universe:	No
Significant Non-Complier With a Compliance Schedule Universe:	No
Financial Assurance Required:	Not reported
Handler Date of Last Change:	20180907
Recognized Trader-Importer:	No
Recognized Trader-Exporter:	No
Importer of Spent Lead Acid Batteries:	No
Exporter of Spent Lead Acid Batteries:	No
Recycler Activity Without Storage:	No
Manifest Broker:	No
Sub-Part P Indicator:	No

Handler - Owner Operator:

Owner/Operator Indicator:	Operator
Owner/Operator Name: FABRYCE KUTYBA	
Legal Status:	Other
Date Became Current:	Not reported
Date Ended Current:	Not reported
Owner/Operator Address:	16842 HALE AVE
Owner/Operator City,State,Zip:	IRVINE, CA 92606
Owner/Operator Telephone:	949-375-0099
Owner/Operator Telephone Ext:	Not reported
Owner/Operator Fax:	Not reported
Owner/Operator Email:	Not reported

Owner/Operator Indicator:	Owner
Owner/Operator Name: FABRYCE KUTYBA	
Legal Status:	Other
Date Became Current:	Not reported
Date Ended Current:	Not reported
Owner/Operator Address:	16842 HALE AVE
Owner/Operator City,State,Zip:	IRVINE, CA 92606
Owner/Operator Telephone:	919-375-0099
Owner/Operator Telephone Ext:	Not reported
Owner/Operator Fax:	Not reported
Owner/Operator Email:	Not reported

Historic Generators:

Receive Date:	20170919
Handler Name: GT TECHNIK	
Federal Waste Generator Description:	Not a generator, verified
State District Owner:	Not reported
Large Quantity Handler of Universal Waste:	No
Recognized Trader Importer:	No
Recognized Trader Exporter:	No
Spent Lead Acid Battery Importer:	No
Spent Lead Acid Battery Exporter:	No
Current Record:	Yes
Non Storage Recycler Activity:	Not reported
Electronic Manifest Broker:	Not reported

Map ID
 Direction
 Distance
 Elevation

MAP FINDINGS

Site

Database(s)

EDR ID Number
 EPA ID Number

GT TECHNIK (Continued)

1024862327

List of NAICS Codes and Descriptions:

NAICS Code: 811111
 NAICS Description: GENERAL AUTOMOTIVE REPAIR

Facility Has Received Notices of Violations:

Violations: No Violations Found

Evaluation Action Summary:

Evaluations: No Evaluations Found

N77
ENE
< 1/8
0.088 mi.
463 ft.
Relative:
Higher
Actual:
42 ft.

CIRTEL CIRPACK CIRCUITS OPERATIONS
16692 HALE AVE
IRVINE, CA 92614
Site 9 of 12 in cluster N

CA LUST 1000399958
CA CPS-SLIC CAD981389414
CA Orange Co. Industrial Site
RCRA NonGen / NLR
FINDS
ECHO
CA Cortese
CA HIST CORTESE
CA CERS

LUST:

Name: CIRTEL-CIRPACK CIRCUITS OPER.
 Address: 16692 HALE AVE
 City,State,Zip: IRVINE, CA 92714
 Lead Agency: SANTA ANA RWQCB (REGION 8)
 Case Type: LUST Cleanup Site
 Geo Track: http://geotracker.waterboards.ca.gov/profile_report.asp?global_id=T0605900020
 Global Id: T0605900020
 Latitude: 33.6945105
 Longitude: -117.8318966
 Status: Completed - Case Closed
 Status Date: 04/29/1988
 Case Worker: Not reported
 RB Case Number: 083000023T
 Local Agency: ORANGE COUNTY
 File Location: Not reported
 Local Case Number: Not reported
 Potential Media Affect: Soil
 Potential Contaminants of Concern: Copper
 EPA Region: 9
 Coordinate Source: * Historical Geocode - Exact Address Match
 Cuf Case: NO
 Quantity Released Gallons: Not reported
 Begin Date: 11/19/1986
 Leak Reported Date: 11/19/1986
 How Discovered: Not reported
 How Discovered Description: Not reported
 Discharge Source: Not reported
 Discharge Cause: Not reported
 Stop Method: Not reported
 Stop Description: Not reported
 No Further Action Date: 04/29/1988
 CA Water Watershed Name: Santa Ana River - Lower Santa Ana River - East Coastal Plain (801.11)
 Dwr Groundwater Subbasin Name: Coastal Plain Of Orange County (8-001)
 Disadvantaged Community: Not reported

Map ID
Direction
Distance
Elevation

MAP FINDINGS

Site

Database(s)

EDR ID Number
EPA ID Number

CIRTEL CIRPACK CIRCUITS OPERATIONS (Continued)

1000399958

CA Enviroscreen 3 Score: 76-80%
CA Enviroscreen 4 Score: 60-65%
Military DOD Site: No
Facility Project Subtype: Not reported
RWQCB Region: SANTA ANA RWQCB (REGION 8)
Site History: Not reported

LUST:

Global Id: T0605900020
Contact Type: Local Agency Caseworker
Contact Name: ORANGE COUNTY
Organization Name: ORANGE COUNTY
Address: 1241 E. DYER ROAD SUITE 120
City: Santa Ana
Email: Not reported
Phone Number: Not reported

LUST:

Global Id: T0605900020
Action Type: Other
Date: 11/19/1986
Action: Leak Reported

Global Id: T0605900020
Action Type: ENFORCEMENT
Date: 04/29/1988
Action: Closure/No Further Action Letter

LUST:

Global Id: T0605900020
Status: Open - Case Begin Date
Status Date: 11/19/1986

Global Id: T0605900020
Status: Open - Site Assessment
Status Date: 03/01/1987

Global Id: T0605900020
Status: Completed - Case Closed
Status Date: 04/29/1988

LUST REG 8:

Name: CIRTEL-CIRPACK CIRCUITS OPER.
Address: 16692 HALE AVE
City: IRVINE
Region: 8
County: Orange
Regional Board: Santa Ana Region
Facility Status: Case Closed
Case Number: 083000023T
Local Case Num: Not reported
Case Type: Soil only
Substance: Copper
Qty Leaked: Not reported
Abate Method: Not reported

Map ID
Direction
Distance
Elevation

MAP FINDINGS

Site

Database(s)

EDR ID Number
EPA ID Number

CIRTEL CIRPACK CIRCUITS OPERATIONS (Continued)

1000399958

Cross Street: GATES
Enf Type: CLOS
Funding: Not reported
How Discovered: Not reported
How Stopped: Not reported
Leak Cause: Not reported
Leak Source: Not reported
Global ID: T0605900020
How Stopped Date: Not reported
Enter Date: 5/21/1987
Date Confirmation of Leak Began: Not reported
Date Preliminary Assessment Began: Not reported
Discover Date: Not reported
Enforcement Date: Not reported
Close Date: 4/29/1988
Date Prelim Assessment Workplan Submitted: Not reported
Date Pollution Characterization Began: 3/1/1987
Date Remediation Plan Submitted: Not reported
Date Remedial Action Underway: Not reported
Date Post Remedial Action Monitoring: Not reported
Enter Date: 5/21/1987
GW Qualifies: Not reported
Soil Qualifies: Not reported
Operator: Not reported
Facility Contact: Not reported
Interim: Not reported
Oversite Program: LUST
Latitude: 33.6945105
Longitude: -117.8318966
MTBE Date: Not reported
Max MTBE GW: Not reported
MTBE Concentration: 0
Max MTBE Soil: Not reported
MTBE Fuel: 0
MTBE Tested: Not Required to be Tested.
MTBE Class: *
Staff: PAH
Staff Initials: Not reported
Lead Agency: Regional Board
Local Agency: 30000
Hydr Basin #: COASTAL PLAIN OF ORA
Beneficial: Not reported
Priority: Not reported
Cleanup Fund Id: Not reported
Work Suspended: Not reported
Summary: Not reported

CPS-SLIC:

Name: CIRTEL/CIEPARK
Address: 16692 HALE AVE
City,State,Zip: IRVINE, CA 92606
Region: STATE
Facility Status: Completed - Case Closed
Status Date: 03/31/1988
Global Id: T10000018478
Lead Agency: ORANGE COUNTY LOP
Lead Agency Case Number: 86IC009

Map ID
Direction
Distance
Elevation

MAP FINDINGS

Site

Database(s)

EDR ID Number
EPA ID Number

CIRTEL CIRPACK CIRCUITS OPERATIONS (Continued)

1000399958

Latitude: 33.6941548
Longitude: -117.8319572
Case Type: Cleanup Program Site
Case Worker: Not reported
Local Agency: ORANGE COUNTY LOP
RB Case Number: Not reported
File Location: All Files are on GeoTracker or in the Local Agency Warehouse
Potential Media Affected: Not reported
Potential Contaminants of Concern: Not reported
EPA Region: 9
Coordinate Source: Not reported
Cuf Case: NO
Quantity Released Gallons: Not reported
Begin Date: 03/31/1988
Leak Reported Date: Not reported
How Discovered: Not reported
How Discovered Description: Not reported
Discharge Source: Not reported
Discharge Cause: Not reported
Stop Method: Not reported
Stop Description: Not reported
No Further Action Date: 03/31/1988
CA Water Watershed Name: Not reported
Dwr Groundwater Subbasin Name: Not reported
Disadvantaged Community: Not reported
CA Enviroscreen 3 Score: Not reported
CA Enviroscreen 4 Score: Not reported
Military DOD Site: No
Facility Project Subtype: Not reported
RWQCB Region: Not reported
Site History: Please refer to recent Site Documents or Monitoring Reports for site history. Orange County is not responsible for the accuracy of any professional interpretations provided in reports submitted by consultants for the responsible party.

[Click here to access the California GeoTracker records for this facility:](#)

Orange Co. Industrial Site:

Name: CIRTEL/CIEPARK
Address: 16692 HALE AVE
City,State,Zip: IRVINE, CA 92606
Case ID: 86IC009
Record ID: RO0003077
Current Status: CLOSED
Closure Type: Closed pre 1994, file review required to determine closure type
Released Chemical: COPPER SULFATE; CYNANIDE SOLNS WITH HEAVY METALS
Closed Date: 3/31/1988
File Location: Not reported

RCRA Listings:

Date Form Received by Agency: 19860221
Handler Name: Cirtel Cirpack Circuits Operations
Handler Address: 16692 HALE AVE
Handler City,State,Zip: IRVINE, CA 92614
EPA ID: CAD981389414
Contact Name: ENVIRONMENTAL MANAGER

Map ID
 Direction
 Distance
 Elevation

MAP FINDINGS

Site

Database(s)

EDR ID Number
 EPA ID Number

CIRTEL CIRPACK CIRCUITS OPERATIONS (Continued)

1000399958

Contact Address:	16692 HALE AVE
Contact City,State,Zip:	IRVINE, CA 92714
Contact Telephone:	714-660-0541
Contact Fax:	Not reported
Contact Email:	Not reported
Contact Title:	Not reported
EPA Region:	09
Land Type:	Other
Federal Waste Generator Description:	Not a generator, verified
Non-Notifier:	Not reported
Biennial Report Cycle:	Not reported
Accessibility:	Not reported
Active Site Indicator:	Not reported
State District Owner:	Ca
State District:	4
Mailing Address:	16692 HALE AVE
Mailing City,State,Zip:	IRVINE, CA 92614
Owner Name:	Bmc Industries, Inc
Owner Type:	Private
Operator Name:	Not Required
Operator Type:	Private
Short-Term Generator Activity:	No
Importer Activity:	No
Mixed Waste Generator:	No
Transporter Activity:	No
Transfer Facility Activity:	No
Recycler Activity with Storage:	No
Small Quantity On-Site Burner Exemption:	No
Smelting Melting and Refining Furnace Exemption:	No
Underground Injection Control:	No
Off-Site Waste Receipt:	No
Universal Waste Indicator:	No
Universal Waste Destination Facility:	No
Federal Universal Waste:	No
Active Site State-Reg Handler:	---
Federal Facility Indicator:	Not reported
Hazardous Secondary Material Indicator:	NN
Sub-Part K Indicator:	Not reported
2018 GPRC Permit Baseline:	Not on the Baseline
2018 GPRC Renewals Baseline:	Not on the Baseline
202 GPRC Corrective Action Baseline:	No
Subject to Corrective Action Universe:	No
Non-TSDFs Where RCRA CA has Been Imposed Universe:	No
Corrective Action Priority Ranking:	No NCAPS ranking
Environmental Control Indicator:	No
Institutional Control Indicator:	No
Human Exposure Controls Indicator:	N/A
Groundwater Controls Indicator:	N/A
Significant Non-Complier Universe:	No
Unaddressed Significant Non-Complier Universe:	No
Addressed Significant Non-Complier Universe:	No
Significant Non-Complier With a Compliance Schedule Universe:	No
Financial Assurance Required:	Not reported
Handler Date of Last Change:	20020627
Recognized Trader-Importer:	No
Recognized Trader-Exporter:	No
Importer of Spent Lead Acid Batteries:	No

Map ID
Direction
Distance
Elevation

MAP FINDINGS

Site

Database(s)

EDR ID Number
EPA ID Number

CIRTEL CIRPACK CIRCUITS OPERATIONS (Continued)

1000399958

Exporter of Spent Lead Acid Batteries: No
Recycler Activity Without Storage: Not reported
Manifest Broker: Not reported
Sub-Part P Indicator: No

Handler - Owner Operator:

Owner/Operator Indicator: Owner
Owner/Operator Name: BMC INDUSTRIES, INC
Legal Status: Private
Date Became Current: Not reported
Date Ended Current: Not reported
Owner/Operator Address: NOT REQUIRED
Owner/Operator City,State,Zip: NOT REQUIRED, ME 99999
Owner/Operator Telephone: 415-555-1212
Owner/Operator Telephone Ext: Not reported
Owner/Operator Fax: Not reported
Owner/Operator Email: Not reported

Owner/Operator Indicator: Operator
Owner/Operator Name: NOT REQUIRED
Legal Status: Private
Date Became Current: Not reported
Date Ended Current: Not reported
Owner/Operator Address: NOT REQUIRED
Owner/Operator City,State,Zip: NOT REQUIRED, ME 99999
Owner/Operator Telephone: 415-555-1212
Owner/Operator Telephone Ext: Not reported
Owner/Operator Fax: Not reported
Owner/Operator Email: Not reported

Historic Generators:

Receive Date: 19860221
Handler Name: CIRTEL CIRPACK CIRCUITS OPERATIONS
Federal Waste Generator Description: Not a generator, verified
State District Owner: Ca
Large Quantity Handler of Universal Waste: No
Recognized Trader Importer: No
Recognized Trader Exporter: No
Spent Lead Acid Battery Importer: No
Spent Lead Acid Battery Exporter: No
Current Record: Yes
Non Storage Recycler Activity: Not reported
Electronic Manifest Broker: Not reported

List of NAICS Codes and Descriptions:

NAICS Code: 332212
NAICS Description: HAND AND EDGE TOOL MANUFACTURING

Facility Has Received Notices of Violations:

Violations: No Violations Found

Evaluation Action Summary:

Evaluations: No Evaluations Found

Map ID
Direction
Distance
Elevation

MAP FINDINGS

Site

Database(s)

EDR ID Number
EPA ID Number

CIRTEL CIRPACK CIRCUITS OPERATIONS (Continued)

1000399958

FINDS:

Registry ID: 110008267008

[Click Here for FRS Facility Detail Report:](#)

Environmental Interest/Information System:

The California Environmental Protection Agency (CalEPA) has recently implemented a new data warehouse system (nSite). This data warehouse combines and merges facility and site information from five different systems managed within CalEPA. The five systems are: California Environmental Reporting System (CERS), EnviroStor, GeoTracker, California Integrated Water Quality System (CIWQS), and Toxic Release Inventory (TRI).

The Resource Conservation and Recovery Act Information System (RCRAInfo) is EPA's comprehensive information system in support of the Resource Conservation and Recovery Act (RCRA) of 1976 and the Hazardous and Solid Waste Amendments (HSWA) of 1984. It tracks many types of information about generators, transporters, treaters, storers, and disposers of hazardous waste.

[Click this hyperlink](#) while viewing on your computer to access additional FINDS: detail in the EDR Site Report.

ECHO:

Envid: 1000399958
Registry ID: 110008267008
DFR URL: <http://echo.epa.gov/detailed-facility-report?fid=110008267008>
Name: CIRTEL CIRPACK CIRCUITS OPERATIONS
Address: 16692 HALE AVE
City,State,Zip: IRVINE, CA 92614

CORTESE:

Name: CIRTEL-CIRPACK CIRCUITS OPER.
Address: 16692 HALE AVE
City,State,Zip: IRVINE, CA 92714
Region: CORTESE
Envirostor Id: Not reported
Global ID: T0605900020
Site/Facility Type: LUST CLEANUP SITE
Cleanup Status: COMPLETED - CASE CLOSED
Status Date: Not reported
Site Code: Not reported
Latitude: Not reported
Longitude: Not reported
Owner: Not reported
Enf Type: Not reported
Swat R: Not reported
Flag: active
Order No: Not reported
Waste Discharge System No: Not reported
Effective Date: Not reported
Region 2: Not reported
WID Id: Not reported
Solid Waste Id No: Not reported
Waste Management Uit Name: Not reported
File Name: Active Open

Map ID
Direction
Distance
Elevation

MAP FINDINGS

Site

Database(s)

EDR ID Number
EPA ID Number

CIRTEL CIRPACK CIRCUITS OPERATIONS (Continued)

1000399958

HIST CORTESE:

edr_fname: CIRCLE-CIRPACK CIRCUITS O
edr_fadd1: 16692 HALE
City,State,Zip: IRVINE, CA 92714
Region: CORTESE
Facility County Code: 30
Reg By: LTNKA
Reg Id: 083000023T

CERS:

Name: CIRTEL-CIRPACK CIRCUITS OPER.
Address: 16692 HALE AVE
City,State,Zip: IRVINE, CA 92714
Site ID: 645775
CERS ID: T0605900020
CERS Description: Leaking Underground Storage Tank Cleanup Site

Affiliation:

Affiliation Type Desc: Local Agency Caseworker
Entity Name: ORANGE COUNTY - ORANGE COUNTY
Entity Title: Not reported
Affiliation Address: 1241 E. DYER ROAD SUITE 120
Affiliation City: Santa Ana
Affiliation State: CA
Affiliation Country: Not reported
Affiliation Zip: Not reported
Affiliation Phone: ,

Name: CIRTEL/CIEPARK
Address: 16692 HALE AVE
City,State,Zip: IRVINE, CA 92606
Site ID: 645776
CERS ID: T10000018478
CERS Description: Cleanup Program Site

Affiliation:

Affiliation Type Desc: Local Agency Caseworker
Entity Name: IC SUPERVISOR - ORANGE COUNTY LOP
Entity Title: Not reported
Affiliation Address: 1241 E. DYER RD., SUITE 120
Affiliation City: SANTA ANA
Affiliation State: CA
Affiliation Country: Not reported
Affiliation Zip: Not reported
Affiliation Phone: ,

Map ID
Direction
Distance
Elevation

MAP FINDINGS

Site

Database(s)

EDR ID Number
EPA ID Number

N78
ENE
< 1/8
0.088 mi.
463 ft.

CIRTEL-CIRPACK CIRCUITS OPER.
16692 HALE AVE
IRVINE, CA 92714
Site 10 of 12 in cluster N

UST FINDER RELEASE

1028936207
N/A

Relative:
Higher

UST FINDER RELEASE:

Actual:
42 ft.

Object ID: 68531
Facility ID: Not reported
Lust ID: CAT0605900020
Name: CIRTEL-CIRPACK CIRCUITS OPER.
Address: 16692 HALE AVE
City,State,Zip: IRVINE, CA 92714
Address Match Type: PointAddress
Reported Date: Not reported
Status: No Further Action
Substance: Not reported
Population within 1500ft: 34
Domestic Wells within 1500ft: 0
Land Use: Developed, High Intensity
Within SPA: No
SPA PWS Facility ID: Not reported
SPA Water Type: Not reported
SPA Facility Type: Not reported
SPA HUC12: Not reported
Within WHPA: No
WHPA PWS Facility ID: Not reported
WHPA Water Type: Not reported
WHPA Facility Type: Not reported
WHPA HUC12: Not reported
Within 100yr Floodplain: Yes
Tribe: Not reported
EPA Region: 9
NFA Letter 1: Not reported
NFA Letter 2: Not reported
NFA Letter 3: Not reported
NFA Letter 4: Not reported
Closed With Residual Contaminate: Not reported
Coordinate Source: Geocode
X Coord: -117.83242
Y Coord: 33.69442
Latitude: 33.69442
Longitude: -117.832419999999

N79
ENE
< 1/8
0.088 mi.
463 ft.

SPECTRUM SCIENTIFIC INC
16692 HALE AVE STE A
IRVINE, CA 92606
Site 11 of 12 in cluster N

CA CERS HAZ WASTE
CA HWTS
CA HAZNET
CA CERS

S113145858
N/A

Relative:
Higher

CERS HAZ WASTE:

Actual:
42 ft.

Name: SPECTRUM SCIENTIFIC INC
Address: 16692 HALE AVE STE A
City,State,Zip: IRVINE, CA 92606
Site ID: 372802
CERS ID: 10565191
CERS Description: Hazardous Waste Generator

HWTS:

Map ID
Direction
Distance
Elevation

MAP FINDINGS

Site

Database(s)

EDR ID Number
EPA ID Number

SPECTRUM SCIENTIFIC INC (Continued)

S113145858

Name: SPECTRUM SCIENTIFIC INC
Address: 16692 HALE AVE STE A
Address 2: Not reported
City,State,Zip: IRVINE, CA 92606
EPA ID: CAL000315230
Inactive Date: Not reported
Create Date: 01/10/2007
Last Act Date: Not reported
Mailing Name: Not reported
Mailing Address: 16692 HALE AVE STE A
Mailing Address 2: Not reported
Mailing City,State,Zip: IRVINE, CA 926065052
Owner Name: SPECTRUM SCIENTIFIC INC
Owner Address: 16692 HALE AVE STE A
Owner Address 2: Not reported
Owner City,State,Zip: IRVINE, CA 926065052
Owner Phone: Not reported
Owner Fax: Not reported
Contact Name: DAVID COOK
Contact Address: 16692 HALE AVE STE A
Contact Address 2: Not reported
City,State,Zip: IRVINE, CA 92606
Contact Phone: Not reported
Contact Fax: Not reported
Facility Status: Active
Facility Type: PERMANENT
Category: STATE
Latitude: 33.694056
Longitude: -117.832712

NAICS:

EPA ID: CAL000315230
Create Date: 2007-01-10 15:01:38.947
NAICS Code: 333314
NAICS Description: Optical Instrument and Lens Manufacturing
Issued EPA ID Date: 2007-01-10 15:01:38.91700
Inactive Date: Not reported
Facility Name: SPECTRUM SCIENTIFIC INC
Facility Address: 16692 HALE AVE STE A
Facility Address 2: Not reported
Facility City: IRVINE
Facility County: Not reported
Facility State: CA
Facility Zip: 926065052

Name: SPECTRUM SCIENTIFIC INC
Address: 16692 HALE AVE STE A
Address 2: Not reported
City,State,Zip: IRVINE, CA 92606
EPA ID: CAC002612045
Inactive Date: 07/08/2007
Create Date: 01/08/2007
Last Act Date: Not reported
Mailing Name: Not reported
Mailing Address: 16692 HALE AVE STE A
Mailing Address 2: Not reported
Mailing City,State,Zip: IRVINE, CA 926065052

Map ID
Direction
Distance
Elevation

MAP FINDINGS

Site

Database(s)

EDR ID Number
EPA ID Number

SPECTRUM SCIENTIFIC INC (Continued)

S113145858

Owner Name: SPECTRUM SCIENTIFIC INC
Owner Address: 16692 HALE AVE STE A
Owner Address 2: Not reported
Owner City,State,Zip: IRVINE, CA 926065052
Owner Phone: Not reported
Owner Fax: Not reported
Contact Name: DAVID COOK
Contact Address: 16692 HALE AVE STE A
Contact Address 2: Not reported
City,State,Zip: IRVINE, CA 926065052
Contact Phone: Not reported
Contact Fax: Not reported
Facility Status: Inactive
Facility Type: TEMPORARY
Category: STATE
Latitude: 33.694031
Longitude: -117.832678

HAZNET:

Name: SPECTRUM SCIENTIFIC INC
Address: 16692 HALE AVE STE A
Address 2: Not reported
City,State,Zip: IRVINE, CA 926065052
Contact: DAVID COOK
Telephone: 9492609900
Mailing Name: Not reported
Mailing Address: 16692 HALE AVE STE A

Year: 2021
Gepaid: CAL000315230
TSD EPA ID: AZR000520304
CA Waste Code: 223 - Unspecified oil-containing waste
Disposal Method: H141 - Storage, Bulking, And/Or Transfer Off Site--No Treatment/Reovery (H010-H129) Or (H131-H135)
Tons: 0.68807

Year: 2021
Gepaid: CAL000315230
TSD EPA ID: CAD008252405
CA Waste Code: 331 - Off-specification, aged or surplus organics
Disposal Method: H061 - Fuel Blending Prior To Energy Recovery At Another Site
Tons: 0.025

Year: 2017
Gepaid: CAL000315230
TSD EPA ID: INR000127621
CA Waste Code: 135 - Unspecified aqueous solution
Disposal Method: H061 - Fuel Blending Prior To Energy Recovery At Another Site
Tons: 0.525

Year: 2015
Gepaid: CAL000315230
TSD EPA ID: ARD069748192
CA Waste Code: 551 - Laboratory waste chemicals
Disposal Method: H040 - Incineration--Thermal Destruction Other Than Use As A Fuel
Tons: 0.04

Map ID
Direction
Distance
Elevation

MAP FINDINGS

Site

Database(s)

EDR ID Number
EPA ID Number

SPECTRUM SCIENTIFIC INC (Continued)

S113145858

Year: 2013
Gepaid: CAL000315230
TSD EPA ID: ARD069748192
CA Waste Code: 551 - Laboratory waste chemicals
Disposal Method: H040 - Incineration--Thermal Destruction Other Than Use As A Fuel
Tons: 0.02

Year: 2013
Gepaid: CAL000315230
TSD EPA ID: CAD059494310
CA Waste Code: 272 - Polymeric resin waste
Disposal Method: H135 - Discharge To Sewer/Potw Or Npdes(With Prior Storage--With Or Without Treatment)
Tons: 0.006

Year: 2013
Gepaid: CAL000315230
TSD EPA ID: CAD059494310
CA Waste Code: 791 - Liquids with pH <= 2
Disposal Method: H141 - Storage, Bulking, And/Or Transfer Off Site--No Treatment/Reovery (H010-H129) Or (H131-H135)
Tons: 0.0175

Year: 2012
Gepaid: CAL000315230
TSD EPA ID: ARD981057870
CA Waste Code: 272 - Polymeric resin waste
Disposal Method: H061 - Fuel Blending Prior To Energy Recovery At Another Site
Tons: 0.03

Year: 2011
Gepaid: CAL000315230
TSD EPA ID: CAD059494310
CA Waste Code: 221 - Waste oil and mixed oil
Disposal Method: H141 - Storage, Bulking, And/Or Transfer Off Site--No Treatment/Reovery (H010-H129) Or (H131-H135)
Tons: 0.0342

Year: 2011
Gepaid: CAL000315230
TSD EPA ID: CAD059494310
CA Waste Code: 791 - Liquids with pH <= 2
Disposal Method: H141 - Storage, Bulking, And/Or Transfer Off Site--No Treatment/Reovery (H010-H129) Or (H131-H135)
Tons: 0.00417

[Click this hyperlink](#) while viewing on your computer to access 5 additional CA HAZNET: record(s) in the EDR Site Report.

Additional Info:

Year: 2017
Gen EPA ID: CAL000315230

Shipment Date: 20170524
Creation Date: 7/21/2018 18:30:10
Receipt Date: 20170620

Map ID
Direction
Distance
Elevation

MAP FINDINGS

Site

Database(s)

EDR ID Number
EPA ID Number

SPECTRUM SCIENTIFIC INC (Continued)

S113145858

Manifest ID: 017200658JJK
Trans EPA ID: CAR000179747
Trans Name: INGENIUM (ESCONDIDO)
Trans 2 EPA ID: CAD982523433
Trans 2 Name: DILLARD ENVIRONMENTAL SERVICES
TSDf EPA ID: INR000127621
Trans Name: ADVANCED WASTE SERVICES OF INDIANA LLC
TSDf Alt EPA ID: Not reported
TSDf Alt Name: Not reported
Waste Code Description: 135 - Unspecified aqueous solution
RCRA Code: Not reported
Meth Code: H061 - Fuel Blending Prior To Energy Recovery At Another Site
Quantity Tons: 0.525
Waste Quantity: 125
Quantity Unit: G
Additional Code 1: Not reported
Additional Code 2: Not reported
Additional Code 3: Not reported
Additional Code 4: Not reported
Additional Code 5: Not reported

Additional Info:

Year: 2015
Gen EPA ID: CAL000315230

Shipment Date: 20150916
Creation Date: 4/7/2016 22:15:27
Receipt Date: 20151016
Manifest ID: 013722964JJK
Trans EPA ID: CAR000179747
Trans Name: INGENIUM (ESCONDIDO)
Trans 2 EPA ID: MAD039322250
Trans 2 Name: CLEAN HARBORS ENVIRONMENTAL SERVICES
TSDf EPA ID: ARD069748192
Trans Name: CLEAN HARBORS EL DORADO LLC
TSDf Alt EPA ID: Not reported
TSDf Alt Name: Not reported
Waste Code Description: 551 - Laboratory waste chemicals 561 Detergent and soap
RCRA Code: D001
Meth Code: H040 - Incineration--Thermal Destruction Other Than Use As A Fuel
Quantity Tons: 0.02
Waste Quantity: 40
Quantity Unit: P
Additional Code 1: Not reported
Additional Code 2: Not reported
Additional Code 3: Not reported
Additional Code 4: Not reported
Additional Code 5: Not reported

Shipment Date: 20150916
Creation Date: 4/7/2016 22:15:27
Receipt Date: 20151016
Manifest ID: 013722964JJK
Trans EPA ID: CAR000179747
Trans Name: INGENIUM (ESCONDIDO)
Trans 2 EPA ID: MAD039322250
Trans 2 Name: CLEAN HARBORS ENVIRONMENTAL SERVICES

Map ID
Direction
Distance
Elevation

MAP FINDINGS

Site

Database(s)

EDR ID Number
EPA ID Number

SPECTRUM SCIENTIFIC INC (Continued)

S113145858

TSDF EPA ID: ARD069748192
Trans Name: CLEAN HARBORS EL DORADO LLC
TSDF Alt EPA ID: Not reported
TSDF Alt Name: Not reported
Waste Code Description: 551 - Laboratory waste chemicals 561 Detergent and soap
RCRA Code: D001
Meth Code: H040 - Incineration--Thermal Destruction Other Than Use As A Fuel
Quantity Tons: 0.0025
Waste Quantity: 5
Quantity Unit: P
Additional Code 1: Not reported
Additional Code 2: Not reported
Additional Code 3: Not reported
Additional Code 4: Not reported
Additional Code 5: Not reported

Shipment Date: 20150916
Creation Date: 4/7/2016 22:15:27
Receipt Date: 20151016
Manifest ID: 013722964JJK
Trans EPA ID: CAR000179747
Trans Name: INGENIUM (ESCONDIDO)
Trans 2 EPA ID: MAD039322250
Trans 2 Name: CLEAN HARBORS ENVIRONMENTAL SERVICES
TSDF EPA ID: ARD069748192
Trans Name: CLEAN HARBORS EL DORADO LLC
TSDF Alt EPA ID: Not reported
TSDF Alt Name: Not reported
Waste Code Description: 551 - Laboratory waste chemicals 561 Detergent and soap
RCRA Code: D002
Meth Code: H040 - Incineration--Thermal Destruction Other Than Use As A Fuel
Quantity Tons: 0.0025
Waste Quantity: 5
Quantity Unit: P
Additional Code 1: D001
Additional Code 2: Not reported
Additional Code 3: Not reported
Additional Code 4: Not reported
Additional Code 5: Not reported

Shipment Date: 20150916
Creation Date: 4/7/2016 22:15:27
Receipt Date: 20151016
Manifest ID: 013722964JJK
Trans EPA ID: CAR000179747
Trans Name: INGENIUM (ESCONDIDO)
Trans 2 EPA ID: MAD039322250
Trans 2 Name: CLEAN HARBORS ENVIRONMENTAL SERVICES
TSDF EPA ID: ARD069748192
Trans Name: CLEAN HARBORS EL DORADO LLC
TSDF Alt EPA ID: Not reported
TSDF Alt Name: Not reported
Waste Code Description: 551 - Laboratory waste chemicals 561 Detergent and soap
RCRA Code: D002
Meth Code: H040 - Incineration--Thermal Destruction Other Than Use As A Fuel
Quantity Tons: 0.015
Waste Quantity: 30

Map ID
Direction
Distance
Elevation

MAP FINDINGS

Site

Database(s)

EDR ID Number
EPA ID Number

SPECTRUM SCIENTIFIC INC (Continued)

S113145858

Quantity Unit: P
Additional Code 1: Not reported
Additional Code 2: Not reported
Additional Code 3: Not reported
Additional Code 4: Not reported
Additional Code 5: Not reported

Additional Info:

Year: 2013
Gen EPA ID: CAL000315230

Shipment Date: 20130410
Creation Date: 9/15/2013 22:15:19
Receipt Date: 20130512
Manifest ID: 011274374JJK
Trans EPA ID: CAR000179747
Trans Name: INGENIUM (ESCONDIDO)
Trans 2 EPA ID: MAD039322250
Trans 2 Name: CLEAN HARBORS ENVIRONMENTAL SERVICES
TSDf EPA ID: ARD069748192
Trans Name: CLEAN HARBORS EL DORADO LLC
TSDf Alt EPA ID: Not reported
TSDf Alt Name: Not reported
Waste Code Description: 551 - Laboratory waste chemicals 561 Detergent and soap
RCRA Code: D001
Meth Code: H040 - Incineration--Thermal Destruction Other Than Use As A Fuel
Quantity Tons: 0.01
Waste Quantity: 20
Quantity Unit: P
Additional Code 1: Not reported
Additional Code 2: Not reported
Additional Code 3: Not reported
Additional Code 4: Not reported
Additional Code 5: Not reported

Shipment Date: 20130410
Creation Date: 9/15/2013 22:15:19
Receipt Date: 20130512
Manifest ID: 011274374JJK
Trans EPA ID: CAR000179747
Trans Name: INGENIUM (ESCONDIDO)
Trans 2 EPA ID: MAD039322250
Trans 2 Name: CLEAN HARBORS ENVIRONMENTAL SERVICES
TSDf EPA ID: ARD069748192
Trans Name: CLEAN HARBORS EL DORADO LLC
TSDf Alt EPA ID: Not reported
TSDf Alt Name: Not reported
Waste Code Description: 551 - Laboratory waste chemicals 561 Detergent and soap
RCRA Code: U134
Meth Code: H040 - Incineration--Thermal Destruction Other Than Use As A Fuel
Quantity Tons: 0.005
Waste Quantity: 10
Quantity Unit: P
Additional Code 1: D002
Additional Code 2: Not reported
Additional Code 3: Not reported
Additional Code 4: Not reported

Map ID
Direction
Distance
Elevation

MAP FINDINGS

Site

Database(s)

EDR ID Number
EPA ID Number

SPECTRUM SCIENTIFIC INC (Continued)

S113145858

Additional Code 5:	Not reported
Shipment Date:	20130410
Creation Date:	8/22/2013 22:15:16
Receipt Date:	20130430
Manifest ID:	011274380JJK
Trans EPA ID:	CAR000179747
Trans Name:	INGENIUM (ESCONDIDO)
Trans 2 EPA ID:	CAR000179747
Trans 2 Name:	INGENIUM (SAN JOSE)
TSDf EPA ID:	CAD059494310
Trans Name:	CLEAN HARBORS SAN JOSE LLC
TSDf Alt EPA ID:	Not reported
TSDf Alt Name:	Not reported
Waste Code Description:	791 - Liquids with pH < 2 792 Liquids with pH < 2 with metals
RCRA Code:	F002
Meth Code:	H141 - Storage, Bulking, And/Or Transfer Off Site--No Treatment/Reovery (H010-H129) Or (H131-H135)
Quantity Tons:	0.0175
Waste Quantity:	35
Quantity Unit:	P
Additional Code 1:	D002
Additional Code 2:	Not reported
Additional Code 3:	Not reported
Additional Code 4:	Not reported
Additional Code 5:	Not reported
Shipment Date:	20130410
Creation Date:	8/22/2013 22:15:16
Receipt Date:	20130430
Manifest ID:	011274380JJK
Trans EPA ID:	CAR000179747
Trans Name:	INGENIUM (ESCONDIDO)
Trans 2 EPA ID:	CAR000179747
Trans 2 Name:	INGENIUM (SAN JOSE)
TSDf EPA ID:	CAD059494310
Trans Name:	CLEAN HARBORS SAN JOSE LLC
TSDf Alt EPA ID:	Not reported
TSDf Alt Name:	Not reported
Waste Code Description:	272 - Polymeric resin waste
RCRA Code:	D002
Meth Code:	H135 - Discharge To Sewer/Potw Or Npdes(With Prior Storage--With Or Without Treatment)
Quantity Tons:	0.006
Waste Quantity:	12
Quantity Unit:	P
Additional Code 1:	Not reported
Additional Code 2:	Not reported
Additional Code 3:	Not reported
Additional Code 4:	Not reported
Additional Code 5:	Not reported
Shipment Date:	20130410
Creation Date:	9/15/2013 22:15:19
Receipt Date:	20130512
Manifest ID:	011274374JJK
Trans EPA ID:	CAR000179747

Map ID
Direction
Distance
Elevation

MAP FINDINGS

Site

Database(s)

EDR ID Number
EPA ID Number

SPECTRUM SCIENTIFIC INC (Continued)

S113145858

Trans Name: INGENIUM (ESCONDIDO)
Trans 2 EPA ID: MAD039322250
Trans 2 Name: CLEAN HARBORS ENVIRONMENTAL SERVICES
TSDf EPA ID: ARD069748192
Trans Name: CLEAN HARBORS EL DORADO LLC
TSDf Alt EPA ID: Not reported
TSDf Alt Name: Not reported
Waste Code Description: 551 - Laboratory waste chemicals 561 Detergent and soap
RCRA Code: Not reported
Meth Code: H040 - Incineration--Thermal Destruction Other Than Use As A Fuel
Quantity Tons: 0.005
Waste Quantity: 10
Quantity Unit: P
Additional Code 1: Not reported
Additional Code 2: Not reported
Additional Code 3: Not reported
Additional Code 4: Not reported
Additional Code 5: Not reported

Additional Info:

Year: 2012
Gen EPA ID: CAL000315230

Shipment Date: 20120815
Creation Date: 1/13/2013 22:15:06
Receipt Date: 20120827
Manifest ID: 009906481JJK
Trans EPA ID: CAR000179747
Trans Name: INGENIUM (ESCONDIDO)
Trans 2 EPA ID: CAD982523433
Trans 2 Name: DILLARD ENVIRONMENTAL SERVICES
TSDf EPA ID: ARD981057870
Trans Name: RINECO
TSDf Alt EPA ID: Not reported
TSDf Alt Name: Not reported
Waste Code Description: 272 - Polymeric resin waste
RCRA Code: Not reported
Meth Code: H061 - Fuel Blending Prior To Energy Recovery At Another Site
Quantity Tons: 0.03
Waste Quantity: 60
Quantity Unit: P
Additional Code 1: Not reported
Additional Code 2: Not reported
Additional Code 3: Not reported
Additional Code 4: Not reported
Additional Code 5: Not reported

Additional Info:

Year: 2011
Gen EPA ID: CAL000315230

Shipment Date: 20110105
Creation Date: 3/31/2011 18:30:08
Receipt Date: 20110113
Manifest ID: 007261219JJK
Trans EPA ID: CAR000179747

Map ID
Direction
Distance
Elevation

MAP FINDINGS

Site

Database(s)

EDR ID Number
EPA ID Number

SPECTRUM SCIENTIFIC INC (Continued)

S113145858

Trans Name: INGENIUM (ESCONDIDO)
Trans 2 EPA ID: MAD039322250
Trans 2 Name: CLEAN HARBORS ENVIRONMENTAL SERVICES
TSDf EPA ID: CAD059494310
Trans Name: CLEAN HARBORS SAN JOSE LLC
TSDf Alt EPA ID: Not reported
TSDf Alt Name: Not reported
Waste Code Description: 791 - Liquids with pH < 2 792 Liquids with pH < 2 with metals
RCRA Code: F002
Meth Code: H141 - Storage, Bulking, And/Or Transfer Off Site--No Treatment/Reovery (H010-H129) Or (H131-H135)

Quantity Tons: 0.00417
Waste Quantity: 1
Quantity Unit: G
Additional Code 1: D002
Additional Code 2: Not reported
Additional Code 3: Not reported
Additional Code 4: Not reported
Additional Code 5: Not reported

Shipment Date: 20110105
Creation Date: 3/31/2011 18:30:08
Receipt Date: 20110113
Manifest ID: 007261219JJK
Trans EPA ID: CAR000179747
Trans Name: INGENIUM (ESCONDIDO)
Trans 2 EPA ID: MAD039322250
Trans 2 Name: CLEAN HARBORS ENVIRONMENTAL SERVICES
TSDf EPA ID: CAD059494310
Trans Name: CLEAN HARBORS SAN JOSE LLC
TSDf Alt EPA ID: Not reported
TSDf Alt Name: Not reported
Waste Code Description: 221 - Waste oil and mixed oil
RCRA Code: Not reported
Meth Code: H141 - Storage, Bulking, And/Or Transfer Off Site--No Treatment/Reovery (H010-H129) Or (H131-H135)

Quantity Tons: 0.0342
Waste Quantity: 9
Quantity Unit: G
Additional Code 1: Not reported
Additional Code 2: Not reported
Additional Code 3: Not reported
Additional Code 4: Not reported
Additional Code 5: Not reported

Additional Info:

Year: 2009
Gen EPA ID: CAL000315230

Shipment Date: 20091104
Creation Date: 5/20/2010 18:30:40
Receipt Date: 20091118
Manifest ID: 005060810JJK
Trans EPA ID: CAR000179747
Trans Name: INGENIUM
Trans 2 EPA ID: MAD039322250
Trans 2 Name: CLEAN HARBORS ENVIRONMENTAL SERVICES

Map ID
Direction
Distance
Elevation

MAP FINDINGS

Site

Database(s)

EDR ID Number
EPA ID Number

SPECTRUM SCIENTIFIC INC (Continued)

S113145858

TSDF EPA ID: UTD981552177
Trans Name: CLEAN HARBORS ARAGONITE LLC
TSDF Alt EPA ID: Not reported
TSDF Alt Name: Not reported
Waste Code Description: 551 - Laboratory waste chemicals 561 Detergent and soap
RCRA Code: D002
Meth Code: H040 - Incineration--Thermal Destruction Other Than Use As A Fuel
Quantity Tons: 0.0175
Waste Quantity: 35
Quantity Unit: P
Additional Code 1: D001
Additional Code 2: Not reported
Additional Code 3: Not reported
Additional Code 4: Not reported
Additional Code 5: Not reported

Shipment Date: 20091104
Creation Date: 6/30/2010 18:30:18
Receipt Date: 20091120
Manifest ID: 005060811JJK
Trans EPA ID: CAR000179747
Trans Name: INGENIUM
Trans 2 EPA ID: NJD986607380
Trans 2 Name: MAUMEE EXPRESS INC
TSDF EPA ID: ARD981057870
Trans Name: RINECO
TSDF Alt EPA ID: Not reported
TSDF Alt Name: Not reported
Waste Code Description: 272 - Polymeric resin waste
RCRA Code: Not reported
Meth Code: H061 - Fuel Blending Prior To Energy Recovery At Another Site
Quantity Tons: 0.0425
Waste Quantity: 85
Quantity Unit: P
Additional Code 1: Not reported
Additional Code 2: Not reported
Additional Code 3: Not reported
Additional Code 4: Not reported
Additional Code 5: Not reported

Shipment Date: 20091104
Creation Date: 5/20/2010 18:30:40
Receipt Date: 20091118
Manifest ID: 005060810JJK
Trans EPA ID: CAR000179747
Trans Name: INGENIUM
Trans 2 EPA ID: MAD039322250
Trans 2 Name: CLEAN HARBORS ENVIRONMENTAL SERVICES
TSDF EPA ID: UTD981552177
Trans Name: CLEAN HARBORS ARAGONITE LLC
TSDF Alt EPA ID: Not reported
TSDF Alt Name: Not reported
Waste Code Description: 272 - Polymeric resin waste
RCRA Code: D002
Meth Code: H040 - Incineration--Thermal Destruction Other Than Use As A Fuel
Quantity Tons: 0.0075
Waste Quantity: 15

Map ID
Direction
Distance
Elevation

MAP FINDINGS

Site

Database(s)

EDR ID Number
EPA ID Number

SPECTRUM SCIENTIFIC INC (Continued)

S113145858

Quantity Unit: P
Additional Code 1: Not reported
Additional Code 2: Not reported
Additional Code 3: Not reported
Additional Code 4: Not reported
Additional Code 5: Not reported

Shipment Date: 20091104
Creation Date: 5/20/2010 18:30:40
Receipt Date: 20091118
Manifest ID: 005060810JJK
Trans EPA ID: CAR000179747
Trans Name: INGENIUM
Trans 2 EPA ID: MAD039322250
Trans 2 Name: CLEAN HARBORS ENVIRONMENTAL SERVICES
TSDf EPA ID: UTD981552177
Trans Name: CLEAN HARBORS ARAGONITE LLC
TSDf Alt EPA ID: Not reported
TSDf Alt Name: Not reported
Waste Code Description: 551 - Laboratory waste chemicals 561 Detergent and soap
RCRA Code: U188
Meth Code: H040 - Incineration--Thermal Destruction Other Than Use As A Fuel
Quantity Tons: 0.02
Waste Quantity: 40
Quantity Unit: P
Additional Code 1: D002
Additional Code 2: Not reported
Additional Code 3: Not reported
Additional Code 4: Not reported
Additional Code 5: Not reported

Additional Info:
Year: 2008
Gen EPA ID: CAL000315230

Shipment Date: 20080603
Creation Date: 8/8/2008 18:30:37
Receipt Date: 20080606
Manifest ID: 000812315FLE
Trans EPA ID: CAR000164327
Trans Name: T & R ENVIRONMENTAL
Trans 2 EPA ID: Not reported
Trans 2 Name: Not reported
TSDf EPA ID: CAD028409019
Trans Name: CROSBY AND OVERTON
TSDf Alt EPA ID: Not reported
TSDf Alt Name: Not reported
Waste Code Description: 212 - Oxygenated solvents (acetone, butanol, ethyl acetate, etc.
RCRA Code: D001
Meth Code: H061 - Fuel Blending Prior To Energy Recovery At Another Site
Quantity Tons: 0.175
Waste Quantity: 350
Quantity Unit: P
Additional Code 1: Not reported
Additional Code 2: Not reported
Additional Code 3: Not reported
Additional Code 4: Not reported

Map ID
Direction
Distance
Elevation

MAP FINDINGS

Site

Database(s)

EDR ID Number
EPA ID Number

SPECTRUM SCIENTIFIC INC (Continued)

S113145858

Additional Code 5: Not reported

Shipment Date: 20080603
Creation Date: 8/8/2008 18:30:37
Receipt Date: 20080606
Manifest ID: 000812315FLE
Trans EPA ID: CAR000164327
Trans Name: T & R ENVIRONMENTAL
Trans 2 EPA ID: Not reported
Trans 2 Name: Not reported
TSDf EPA ID: CAD028409019
Trans Name: CROSBY AND OVERTON
TSDf Alt EPA ID: Not reported
TSDf Alt Name: Not reported
Waste Code Description: 123 - Unspecified alkaline solution
RCRA Code: D002
Meth Code: H141 - Storage, Bulking, And/Or Transfer Off Site--No Treatment/Reovery (H010-H129) Or (H131-H135)

Quantity Tons: 0.0025
Waste Quantity: 5
Quantity Unit: P
Additional Code 1: Not reported
Additional Code 2: Not reported
Additional Code 3: Not reported
Additional Code 4: Not reported
Additional Code 5: Not reported

CERS:

Name: SPECTRUM SCIENTIFIC INC
Address: 16692 HALE AVE STE A
City,State,Zip: IRVINE, CA 92606
Site ID: 372802
CERS ID: 10565191
CERS Description: Chemical Storage Facilities

Violations:

Site ID: 372802
Site Name: SPECTRUM SCIENTIFIC INC
Violation Date: 02-17-2016
Citation: 22 CCR 12 66262.40(c) - California Code of Regulations, Title 22, Chapter 12, Section(s) 66262.40(c)
Violation Description: Failure to determine if the waste generated is a hazardous waste and to maintain analysis results for three years.
Violation Notes: Returned to compliance on 02/19/2016. Hazardous waste determination was not conducted for the waste machine coolant. Please perform a hazardous waste determination on this waste stream. Waste machine coolant mixed with oil is considered hazardous waste until proven otherwise. Violation must be corrected immediately. Spoke with Mr. David O Connor via telephone on 2/19/2016. Mr. O Conner stated that Spectrum Scientific will be treating the waste machine coolant as hazardous waste immediately and will maintain manifests was required. Violation I325 has been abated.
Violation Division: Orange County Environmental Health
Violation Program: HW
Violation Source: CERS,

Map ID
Direction
Distance
Elevation

MAP FINDINGS

Site

Database(s)

EDR ID Number
EPA ID Number

SPECTRUM SCIENTIFIC INC (Continued)

S113145858

Evaluation:

Eval General Type: Other/Unknown
Eval Date: 03-04-2016
Violations Found: No
Eval Type: Other, not routine, done by local agency
Eval Notes: Not reported
Eval Division: Orange County Environmental Health
Eval Program: HW
Eval Source: CERS,

Eval General Type: Other/Unknown
Eval Date: 03-04-2019
Violations Found: No
Eval Type: Other, not routine, done by local agency
Eval Notes:

Based on a review of the California Environmental Reporting System (CERS) Website, this business has failed to submit for 2018 and 2019. Annual certification of CERS information is due between January 1 and March 1 each year. Please resubmit on CERS: Every year between January 1 and March 1, AND Within 30 days of change of ownerships, changes in chemical quantities of over 100%, or any new chemicals above the reporting threshold. Hazardous materials must be reported if the business handles an amount equal to or greater than 55 gallons of liquid, 500 pounds of solid, or 200 cubic feet of compressed gas (1,000 cubic feet threshold for medical gases or gases for which the only health/physical hazards are simple asphyxiation and the release of pressure). As a result, violations have been cited against the facility. If you would like assistance, please email myself at this address and arrange an appointment. Continued failure to submit will result in [Truncated]

Eval Division: Orange County Environmental Health
Eval Program: HMRRP
Eval Source: CERS,

Eval General Type: Compliance Evaluation Inspection
Eval Date: 03-19-2019
Violations Found: No
Eval Type: Routine done by local agency
Eval Notes:

Walked through the facility and around the perimeter. Checked trash cans throughout the site. Observed the following hazardous waste: - 5-gallons expired/off-spec materials including epoxy - 5-gallon bucket used oil from machines - (1) box E-waste The site is not a yearly generator of hazardous wastes. The last manifests were dated 9/2015 and 4/2017. Very small quantities of resins and off spec materials are generated and disposed of every 2 to 3 years. Coolant from the machines is removed as waste about every 2-3 years as well. The site should be placed as Stat 03 and should be followed up with in 2020/2021 to confirm status. Reviewed manifest and observed that the Business Emergency Plan was stored at the site and available for employees.

Eval Division: Orange County Environmental Health
Eval Program: HW
Eval Source: CERS,

Eval General Type: Other/Unknown
Eval Date: 09-28-2017
Violations Found: No
Eval Type: Other, not routine, done by local agency

Map ID
Direction
Distance
Elevation

MAP FINDINGS

Site

Database(s)

EDR ID Number
EPA ID Number

SPECTRUM SCIENTIFIC INC (Continued)

S113145858

Eval Notes: I returned David's call. On CERS he has a 9-27-17 submission pending review. I lft msg I will be reviewing it in the next several weeks.

Eval Division: Orange County Environmental Health
Eval Program: HMRRP
Eval Source: CERS,

Eval General Type: Compliance Evaluation Inspection
Eval Date: 02-17-2016
Violations Found: Yes
Eval Type: Routine done by local agency
Eval Notes: INSPECTOR COMMENT: On site for a routine hazardous waste inspection. Consent to inspect and take any necessary photos was given by Stacy Truong, Office Manager, and Brian Ruth, Coding Technician. Walked throughout the facility. Observed hazardous waste storage areas. Containers were closed and properly labeled. Manifests were available and reviewed. Employees are reported to be trained. Emergency plan is posted in the production area. No hazardous or universal wastes observed in the dumpster/enclosure area. A waste determination was not conducted for the waste machine coolant from CNC machine activities. Facility has been improperly disposing of the waste coolant into the environment. Discussed hazardous waste determination with Mr. Ruth and Ms. Truong during the inspection and with Mr. David O Connor, Facility Manager, via telephone after the inspection. Requested a hazardous waste determination be performed for this waste stream.

Eval Division: Orange County Environmental Health
Eval Program: HW
Eval Source: CERS,

Eval General Type: Compliance Evaluation Inspection
Eval Date: 03-19-2019
Violations Found: No
Eval Type: Routine done by local agency
Eval Notes: Walked through the facility and around the perimeter. Observed the following hazardous materials: - (4) 60-gallon dewars of nitrogen The 2019 submittal in the California Environmental Reporting System was worked on and updated during the site inspection with the business contact. Employee Emergency Response Plan is available on-site and employees are trained.

Eval Division: Orange County Environmental Health
Eval Program: HMRRP
Eval Source: CERS,

Eval General Type: Other/Unknown
Eval Date: 04-25-2016
Violations Found: No
Eval Type: Other, not routine, done by local agency
Eval Notes: Reviewed compliance status.

Eval Division: Orange County Environmental Health
Eval Program: HW
Eval Source: CERS,

Eval General Type: Compliance Evaluation Inspection
Eval Date: 04-28-2022
Violations Found: No
Eval Type: Routine done by local agency
Eval Notes: On site to conduct a routine hazardous materials inspection. Walked throughout the facility and inspected hazardous materials storage. The

Map ID
Direction
Distance
Elevation

MAP FINDINGS

Site

Database(s)

EDR ID Number
EPA ID Number

SPECTRUM SCIENTIFIC INC (Continued)

S113145858

following hazardous materials were observed in amounts that exceed the required disclosure quantities: - 4 X 23-gal Nitrogen (I) The facility is responsible for identifying all hazardous materials, including hazardous wastes, whose quantities exceed the disclosure thresholds (55 gallons liquid, 500 lbs solid, 200 cu.ft. gas). If there is a change in the type or 100% increase in the amount of chemicals that are maintained on site, please submit revised documents (electronically) within 30 days of the change. Hazardous Materials Business Plan can be submitted via the California Environmental Reporting System (CERS) at <http://cers.calepa.ca.gov/>. Emailed a copy of this report to david.oconnor@ssioptics.com and david.cook@ssioptics.com.

Eval Division: Orange County Environmental Health
Eval Program: HMRRP
Eval Source: CERS,

Eval General Type: Other/Unknown
Eval Date: 06-06-2016
Violations Found: No
Eval Type: Other, not routine, done by local agency
Eval Notes: Helped David with CERS submittal over the phone. He will have the full HMBEP package submitted by 6/13/2016.

Eval Division: Orange County Environmental Health
Eval Program: HMRRP
Eval Source: CERS,

Eval General Type: Other/Unknown
Eval Date: 02-19-2016
Violations Found: No
Eval Type: Other, not routine, done by local agency
Eval Notes: Spoke with David O'Connor at Spectrum Scientific regarding waste machine coolant management.

Eval Division: Orange County Environmental Health
Eval Program: HW
Eval Source: CERS,

Eval General Type: Other/Unknown
Eval Date: 04-25-2016
Violations Found: No
Eval Type: Other, not routine, done by local agency
Eval Notes: Reviewed filed; unable to verify compliance status on E-Submit (E-Submit down).

Eval Division: Orange County Environmental Health
Eval Program: HMRRP
Eval Source: CERS,

Eval General Type: Other/Unknown
Eval Date: 12-04-2017
Violations Found: No
Eval Type: Other, not routine, done by local agency
Eval Notes: reviewed submissions on CERS. 9-27-17 facility - accepted. 9-27-17 inventory - not accepted. > liquefied petroleum gas (lpg) - Physical state is liquid - please correct, identify average daily amount, largest container size, days on site, storage pressure, and storage temperature. > nitrogen, liquid - identify days on site, Identify the correct storage pressure and storage temperature > Site maps - provide site orientation (north arrow), identify locations of hazardous

Map ID
Direction
Distance
Elevation

MAP FINDINGS

Site

Database(s)

EDR ID Number
EPA ID Number

SPECTRUM SCIENTIFIC INC (Continued)

S113145858

materials storage and handling, emergency shut offs (electrical panel, water shut off, natural gas shut off, storm drains, sewer drains, fire departments connections, nearest fire hydrant, and evacuation staging areas. >> Please submit map in PDF form. 9-27-17 plans - not accepted - Business emergency plan must include contact numbers for immediate notification of local emergency response personnel, the administrating agency and Cal OES. Must add. Include in emergency response contact numbers: > Local [Truncated]

Eval Division: Orange County Environmental Health
Eval Program: HMRRP
Eval Source: CERS,

Eval General Type: Other/Unknown
Eval Date: 04-28-2016
Violations Found: No
Eval Type: Other, not routine, done by local agency
Eval Notes: Follow-up with business regarding HMBEP submittal. Spoke to David O'Connor regarding the outstanding violation for not submitting within 30 days of the inspection report. Mr. O'Connor stated he was unclear on the requirements and has misunderstand information given from a representative from our department regarding submission thresholds. Mr. O'Connor is now clear on what he will need to be submitting and will complete the submittal this week.

Eval Division: Orange County Environmental Health
Eval Program: HMRRP
Eval Source: CERS,

Eval General Type: Compliance Evaluation Inspection
Eval Date: 02-17-2016
Violations Found: No
Eval Type: Routine done by local agency
Eval Notes: INSPECTOR COMMENTS: On site for a routine hazardous materials and business emergency plan inspection. The inspection was conducted with Stacey Duong, Office Manager, and Brian Ruth, Coding Technician. Observed the facility and inspected hazardous materials storage. The following materials were observed in amounts that meet or exceed the minimum volumes required for disclosure: - Refrigerated Nitrogen - Propane REQUIREMENT FOR ELECTRONIC SUBMITTAL OF HMBEP DOCUMENTS: This report serves as a notice that the facility must electronically submit a Hazardous Materials Business Emergency Plan (HMBEP), which includes the following documents within 30 days of this report: - Business Activities - Owner/Operator Information - Hazardous Materials Inventory - Site Map - Emergency Response Plan - Employee Training Plan Facility must conduct and document annual training for employees as specified in the employee training plan. The facility is responsible [Truncated]

Eval Division: Orange County Environmental Health
Eval Program: HMRRP
Eval Source: CERS,

Affiliation:
Affiliation Type Desc: Environmental Contact
Entity Name: David O'Connor
Entity Title: Not reported
Affiliation Address: 16692 HALE AVE STE A
Affiliation City: IRVINE
Affiliation State: CA

Map ID
Direction
Distance
Elevation

MAP FINDINGS

Site

Database(s)

EDR ID Number
EPA ID Number

SPECTRUM SCIENTIFIC INC (Continued)

S113145858

Affiliation Country: Not reported
Affiliation Zip: 92606
Affiliation Phone: ,

Affiliation Type Desc: Parent Corporation
Entity Name: SPECTRUM SCIENTIFIC INC
Entity Title: Not reported
Affiliation Address: Not reported
Affiliation City: Not reported
Affiliation State: Not reported
Affiliation Country: Not reported
Affiliation Zip: Not reported
Affiliation Phone: ,

Affiliation Type Desc: Document Preparer
Entity Name: David O'Connor
Entity Title: Not reported
Affiliation Address: Not reported
Affiliation City: Not reported
Affiliation State: Not reported
Affiliation Country: Not reported
Affiliation Zip: Not reported
Affiliation Phone: ,

Affiliation Type Desc: Facility Mailing Address
Entity Name: Mailing Address
Entity Title: Not reported
Affiliation Address: 16692 HALE AVE STE A
Affiliation City: IRVINE
Affiliation State: CA
Affiliation Country: Not reported
Affiliation Zip: 92606
Affiliation Phone: ,

Affiliation Type Desc: Identification Signer
Entity Name: David O'Connor
Entity Title: Production Manager
Affiliation Address: Not reported
Affiliation City: Not reported
Affiliation State: Not reported
Affiliation Country: Not reported
Affiliation Zip: Not reported
Affiliation Phone: ,

Affiliation Type Desc: CUPA District
Entity Name: Orange County Env Health
Entity Title: Not reported
Affiliation Address: 1241 East Dyer RoadSuite 120
Affiliation City: Santa Ana
Affiliation State: CA
Affiliation Country: Not reported
Affiliation Zip: 92705-5611
Affiliation Phone: (714) 433-6406,

Affiliation Type Desc: Legal Owner
Entity Name: SPECTRUM SCIENTIFIC INC
Entity Title: Not reported

Map ID
 Direction
 Distance
 Elevation

MAP FINDINGS

Site

Database(s)

EDR ID Number
 EPA ID Number

SPECTRUM SCIENTIFIC INC (Continued)

S113145858

Affiliation Address:	16692 HALE AVE STE A
Affiliation City:	IRVINE
Affiliation State:	CA
Affiliation Country:	United States
Affiliation Zip:	92606
Affiliation Phone:	(949) 260-9900,
Affiliation Type Desc:	Operator
Entity Name:	SPECTRUM SCIENTIFIC INC
Entity Title:	Not reported
Affiliation Address:	Not reported
Affiliation City:	Not reported
Affiliation State:	Not reported
Affiliation Country:	Not reported
Affiliation Zip:	Not reported
Affiliation Phone:	(949) 260-9900,

N80
ENE
 < 1/8
 0.088 mi.
 463 ft.

SPECTRUM SCIENTIFIC INC
16692 HALE AVE STE A
IRVINE, CA 92606

RCRA NonGen / NLR

1024815832
CAL000315230

Site 12 of 12 in cluster N

Relative:
Higher
Actual:
42 ft.

RCRA Listings:	
Date Form Received by Agency:	20070110
Handler Name:	Spectrum Scientific Inc
Handler Address:	16692 HALE AVE STE A
Handler City,State,Zip:	IRVINE, CA 92606-5052
EPA ID:	CAL000315230
Contact Name:	DAVID COOK
Contact Address:	16692 HALE AVE STE A
Contact City,State,Zip:	IRVINE, CA 92606
Contact Telephone:	949-260-9900
Contact Fax:	949-260-9902
Contact Email:	DAVID.COOK@SSIOPTICS.COM
Contact Title:	Not reported
EPA Region:	09
Land Type:	Not reported
Federal Waste Generator Description:	Not a generator, verified
Non-Notifier:	Not reported
Biennial Report Cycle:	Not reported
Accessibility:	Not reported
Active Site Indicator:	Handler Activities
State District Owner:	Not reported
State District:	Not reported
Mailing Address:	16692 HALE AVE STE A
Mailing City,State,Zip:	IRVINE, CA 92606-5052
Owner Name:	Spectrum Scientific Inc
Owner Type:	Other
Operator Name:	David Cook
Operator Type:	Other
Short-Term Generator Activity:	No
Importer Activity:	No
Mixed Waste Generator:	No
Transporter Activity:	No
Transfer Facility Activity:	No
Recycler Activity with Storage:	No

Map ID
 Direction
 Distance
 Elevation

MAP FINDINGS

Site

Database(s)

EDR ID Number
 EPA ID Number

SPECTRUM SCIENTIFIC INC (Continued)

1024815832

Small Quantity On-Site Burner Exemption:	No
Smelting Melting and Refining Furnace Exemption:	No
Underground Injection Control:	No
Off-Site Waste Receipt:	No
Universal Waste Indicator:	Yes
Universal Waste Destination Facility:	Yes
Federal Universal Waste:	No
Active Site State-Reg Handler:	---
Federal Facility Indicator:	Not reported
Hazardous Secondary Material Indicator:	N
Sub-Part K Indicator:	Not reported
2018 GPRA Permit Baseline:	Not on the Baseline
2018 GPRA Renewals Baseline:	Not on the Baseline
202 GPRA Corrective Action Baseline:	No
Subject to Corrective Action Universe:	No
Non-TSDFs Where RCRA CA has Been Imposed Universe:	No
Corrective Action Priority Ranking:	No NCAPS ranking
Environmental Control Indicator:	No
Institutional Control Indicator:	No
Human Exposure Controls Indicator:	N/A
Groundwater Controls Indicator:	N/A
Significant Non-Complier Universe:	No
Unaddressed Significant Non-Complier Universe:	No
Addressed Significant Non-Complier Universe:	No
Significant Non-Complier With a Compliance Schedule Universe:	No
Financial Assurance Required:	Not reported
Handler Date of Last Change:	20181220
Recognized Trader-Importer:	No
Recognized Trader-Exporter:	No
Importer of Spent Lead Acid Batteries:	No
Exporter of Spent Lead Acid Batteries:	No
Recycler Activity Without Storage:	No
Manifest Broker:	No
Sub-Part P Indicator:	No

Handler - Owner Operator:

Owner/Operator Indicator:	Owner
Owner/Operator Name:	SPECTRUM SCIENTIFIC INC
Legal Status:	Other
Date Became Current:	Not reported
Date Ended Current:	Not reported
Owner/Operator Address:	16692 HALE AVE STE A
Owner/Operator City,State,Zip:	IRVINE, CA 92606-5052
Owner/Operator Telephone:	949-260-9900
Owner/Operator Telephone Ext:	Not reported
Owner/Operator Fax:	Not reported
Owner/Operator Email:	Not reported

Owner/Operator Indicator:	Operator
Owner/Operator Name:	DAVID COOK
Legal Status:	Other
Date Became Current:	Not reported
Date Ended Current:	Not reported
Owner/Operator Address:	16692 HALE AVE STE A
Owner/Operator City,State,Zip:	IRVINE, CA 92606
Owner/Operator Telephone:	949-260-9900

Map ID
 Direction
 Distance
 Elevation

MAP FINDINGS

Site

Database(s)

EDR ID Number
 EPA ID Number

SPECTRUM SCIENTIFIC INC (Continued)

1024815832

Owner/Operator Telephone Ext: Not reported
 Owner/Operator Fax: Not reported
 Owner/Operator Email: Not reported

Historic Generators:

Receive Date: 20070110
 Handler Name: SPECTRUM SCIENTIFIC INC
 Federal Waste Generator Description: Not a generator, verified
 State District Owner: Not reported
 Large Quantity Handler of Universal Waste: No
 Recognized Trader Importer: Not reported
 Recognized Trader Exporter: Not reported
 Spent Lead Acid Battery Importer: Not reported
 Spent Lead Acid Battery Exporter: Not reported
 Current Record: Yes
 Non Storage Recycler Activity: Not reported
 Electronic Manifest Broker: Not reported

List of NAICS Codes and Descriptions:

NAICS Code: 333314
 NAICS Description: OPTICAL INSTRUMENT AND LENS MANUFACTURING

Facility Has Received Notices of Violations:

Violations: No Violations Found

Evaluation Action Summary:

Evaluations: No Evaluations Found

S81
South
< 1/8
0.091 mi.
481 ft.

PMI CHARTER LLC SOFI IRVINE
2750 KELVIN AVENUE
IRVINE, CA 92614

RCRA NonGen / NLR

1025833704
CAC003013281

Site 1 of 6 in cluster S

Relative:
Higher
Actual:
41 ft.

RCRA Listings:

Date Form Received by Agency: 20190503
 Handler Name: Pmi Charter Llc Sofi Irvine
 Handler Address: 2750 KELVIN AVENUE
 Handler City,State,Zip: IRVINE, CA 92614
 EPA ID: CAC003013281
 Contact Name: JENNIFER STEWART
 Contact Address: 2750 KELVIN AVENUE
 Contact City,State,Zip: IRVINE, CA 92614
 Contact Telephone: 949-724-0505
 Contact Fax: Not reported
 Contact Email: SOFIIRVINEMGR@PINNACLELIVING.COM
 Contact Title: Not reported
 EPA Region: 09
 Land Type: Not reported
 Federal Waste Generator Description: Not a generator, verified
 Non-Notifier: Not reported
 Biennial Report Cycle: Not reported
 Accessibility: Not reported
 Active Site Indicator: Handler Activities
 State District Owner: Not reported

Map ID
 Direction
 Distance
 Elevation

MAP FINDINGS

Site

Database(s)

EDR ID Number
 EPA ID Number

PMI CHARTER LLC SOFI IRVINE (Continued)

1025833704

State District:	Not reported
Mailing Address:	2750 KELVIN AVENUE
Mailing City,State,Zip:	IRVINE, CA 92614
Owner Name:	Pacific Multifamily Investors Llc
Owner Type:	Other
Operator Name:	Jennifer Stewart
Operator Type:	Other
Short-Term Generator Activity:	No
Importer Activity:	No
Mixed Waste Generator:	No
Transporter Activity:	No
Transfer Facility Activity:	No
Recycler Activity with Storage:	No
Small Quantity On-Site Burner Exemption:	No
Smelting Melting and Refining Furnace Exemption:	No
Underground Injection Control:	No
Off-Site Waste Receipt:	No
Universal Waste Indicator:	Yes
Universal Waste Destination Facility:	Yes
Federal Universal Waste:	No
Active Site State-Reg Handler:	---
Federal Facility Indicator:	Not reported
Hazardous Secondary Material Indicator:	N
Sub-Part K Indicator:	Not reported
2018 GPRC Permit Baseline:	Not on the Baseline
2018 GPRC Renewals Baseline:	Not on the Baseline
202 GPRC Corrective Action Baseline:	No
Subject to Corrective Action Universe:	No
Non-TSDFs Where RCRA CA has Been Imposed Universe:	No
Corrective Action Priority Ranking:	No NCAPS ranking
Environmental Control Indicator:	No
Institutional Control Indicator:	No
Human Exposure Controls Indicator:	N/A
Groundwater Controls Indicator:	N/A
Significant Non-Complier Universe:	No
Unaddressed Significant Non-Complier Universe:	No
Addressed Significant Non-Complier Universe:	No
Significant Non-Complier With a Compliance Schedule Universe:	No
Financial Assurance Required:	Not reported
Handler Date of Last Change:	20190627
Recognized Trader-Importer:	No
Recognized Trader-Exporter:	No
Importer of Spent Lead Acid Batteries:	No
Exporter of Spent Lead Acid Batteries:	No
Recycler Activity Without Storage:	No
Manifest Broker:	No
Sub-Part P Indicator:	No

Handler - Owner Operator:

Owner/Operator Indicator:	Operator
Owner/Operator Name: JENNIFER STEWART	
Legal Status:	Other
Date Became Current:	Not reported
Date Ended Current:	Not reported
Owner/Operator Address:	2750 KELVIN AVENUE
Owner/Operator City,State,Zip:	IRVINE, CA 92614

Map ID
Direction
Distance
Elevation

MAP FINDINGS

Site

Database(s)

EDR ID Number
EPA ID Number

PMI CHARTER LLC SOFI IRVINE (Continued)

1025833704

Owner/Operator Telephone: 949-724-0505
Owner/Operator Telephone Ext: Not reported
Owner/Operator Fax: Not reported
Owner/Operator Email: Not reported

Owner/Operator Indicator: Owner
Owner/Operator Name: PACIFIC MULTIFAMILY INVESTORS LLC
Legal Status: Other
Date Became Current: Not reported
Date Ended Current: Not reported
Owner/Operator Address: 777 S. CALIFORNIA STREET
Owner/Operator City,State,Zip: PALO ALTO, CA 94304
Owner/Operator Telephone: 650-842-2390
Owner/Operator Telephone Ext: Not reported
Owner/Operator Fax: Not reported
Owner/Operator Email: Not reported

Historic Generators:

Receive Date: 20190503
Handler Name: PMI CHARTER LLC SOFI IRVINE
Federal Waste Generator Description: Not a generator, verified
State District Owner: Not reported
Large Quantity Handler of Universal Waste: No
Recognized Trader Importer: No
Recognized Trader Exporter: No
Spent Lead Acid Battery Importer: No
Spent Lead Acid Battery Exporter: No
Current Record: Yes
Non Storage Recycler Activity: Not reported
Electronic Manifest Broker: Not reported

List of NAICS Codes and Descriptions:

NAICS Code: 56299
NAICS Description: ALL OTHER WASTE MANAGEMENT SERVICES

Facility Has Received Notices of Violations:

Violations: No Violations Found

Evaluation Action Summary:

Evaluations: No Evaluations Found

T82
WNW
< 1/8
0.092 mi.
486 ft.

LIDO VAN AND STORAGE CO., INC.
2200 ALTON PKWY
IRVINE, CA 92714
Site 1 of 9 in cluster T

CA HIST UST U001578457
N/A

Relative:
Lower
Actual:
40 ft.

HIST UST:
Name: LIDO VAN AND STORAGE CO., INC.
Address: 2200 ALTON PKWY
City,State,Zip: IRVINE, CA 92714
File Number: Not reported
URL: Not reported
Region: STATE
Facility ID: 0000024761

Map ID
Direction
Distance
Elevation

MAP FINDINGS

Site

Database(s)

EDR ID Number
EPA ID Number

LIDO VAN AND STORAGE CO., INC. (Continued)

U001578457

Facility Type: Other
Other Type: MOVING AND STORAGE
Contact Name: GUS M. PALLAD
Telephone: 7148639000
Owner Name: LIDO VAN AND STORAGE CO., INC.
Owner Address: 2200 ALTON AVE.
Owner City,St,Zip: IRVINE, CA 92714
Total Tanks: 0002

Tank Num: 001
Container Num: 1
Year Installed: 1977
Tank Capacity: 00009500
Tank Used for: PRODUCT
Type of Fuel: UNLEADED
Container Construction Thickness: Not reported
Leak Detection: Stock Inventor

Tank Num: 002
Container Num: 2
Year Installed: 1977
Tank Capacity: 00009500
Tank Used for: PRODUCT
Type of Fuel: DIESEL
Container Construction Thickness: Not reported
Leak Detection: Stock Inventor

T83
WNW
< 1/8
0.092 mi.
486 ft.

LIDO VAN & STORAGE
2200 ALTON
IRVINE, CA 92714
Site 2 of 9 in cluster T

CA LUST S102432638
CA Cortese N/A
CA HIST CORTESE
CA CERS

Relative:
Lower
Actual:
40 ft.

LUST:
Name: LIDO VAN & STORAGE
Address: 2200 ALTON
City,State,Zip: IRVINE, CA 92714
Lead Agency: ORANGE COUNTY LOP
Case Type: LUST Cleanup Site
Geo Track: http://geotracker.waterboards.ca.gov/profile_report.asp?global_id=T0605901379
Global Id: T0605901379
Latitude: 33.6937485
Longitude: -117.8394038
Status: Completed - Case Closed
Status Date: 04/17/1992
Case Worker: Not reported
RB Case Number: 083001843T
Local Agency: Not reported
File Location: Local Agency
Local Case Number: 91UT062
Potential Media Affect: Soil
Potential Contaminants of Concern: Diesel
EPA Region: 9
Coordinate Source: * Historical Geocode - Exact Address Match
Cuf Case: NO
Quantity Released Gallons: 0
Begin Date: 05/08/1991
Leak Reported Date: 05/08/1991

Map ID
Direction
Distance
Elevation

MAP FINDINGS

Site

Database(s)

EDR ID Number
EPA ID Number

LIDO VAN & STORAGE (Continued)

S102432638

How Discovered: Tank Closure
How Discovered Description: Not reported
Discharge Source: Not reported
Discharge Cause: Not reported
Stop Method: Close and Remove Tank
Stop Description: Not reported
No Further Action Date: 04/17/1992
CA Water Watershed Name: Santa Ana River - Lower Santa Ana River - East Coastal Plain (801.11)
Dwr Groundwater Subbasin Name: Coastal Plain Of Orange County (8-001)
Disadvantaged Community: Not reported
CA Enviroscreen 3 Score: 76-80%
CA Enviroscreen 4 Score: 60-65%
Military DOD Site: No
Facility Project Subtype: Not reported
RWQCB Region: SANTA ANA RWQCB (REGION 8)
Site History: Not reported

LUST:

Global Id: T0605901379
Action Type: Other
Date: 05/08/1991
Action: Leak Discovery

Global Id: T0605901379
Action Type: Other
Date: 05/08/1991
Action: Leak Reported

Global Id: T0605901379
Action Type: REMEDIATION
Date: 05/10/1991
Action: Excavation

LUST:

Global Id: T0605901379
Status: Open - Case Begin Date
Status Date: 05/08/1991

Global Id: T0605901379
Status: Completed - Case Closed
Status Date: 04/17/1992

LUST REG 8:

Name: LIDO VAN & STORAGE
Address: 2200 ALTON
City: IRVINE
Region: 8
County: Orange
Regional Board: Santa Ana Region
Facility Status: Case Closed
Case Number: 083001843T
Local Case Num: 91UT062
Case Type: Soil only
Substance: Diesel
Qty Leaked: 0
Abate Method: Not reported

Map ID
Direction
Distance
Elevation

MAP FINDINGS

Site

Database(s)

EDR ID Number
EPA ID Number

LIDO VAN & STORAGE (Continued)

S102432638

Cross Street:	Not reported
Enf Type:	Not reported
Funding:	Not reported
How Discovered:	Tank Closure
How Stopped:	Close Tank
Leak Cause:	Unknown
Leak Source:	Unknown
Global ID:	T0605901379
How Stopped Date:	9/9/9999
Enter Date:	Not reported
Date Confirmation of Leak Began:	Not reported
Date Preliminary Assessment Began:	Not reported
Discover Date:	5/8/1991
Enforcement Date:	Not reported
Close Date:	4/17/1992
Date Prelim Assessment Workplan Submitted:	Not reported
Date Pollution Characterization Began:	Not reported
Date Remediation Plan Submitted:	Not reported
Date Remedial Action Underway:	Not reported
Date Post Remedial Action Monitoring:	Not reported
Enter Date:	Not reported
GW Qualifies:	Not reported
Soil Qualifies:	Not reported
Operator:	Not reported
Facility Contact:	Not reported
Interim:	Not reported
Oversite Program:	LUST
Latitude:	33.6937485
Longitude:	-117.8394038
MTBE Date:	Not reported
Max MTBE GW:	Not reported
MTBE Concentration:	0
Max MTBE Soil:	Not reported
MTBE Fuel:	0
MTBE Tested:	Not Required to be Tested.
MTBE Class:	*
Staff:	NOM
Staff Initials:	KC
Lead Agency:	Local Agency
Local Agency:	30000L
Hydr Basin #:	Not reported
Beneficial:	MUN
Priority:	Not reported
Cleanup Fund Id:	Not reported
Work Suspended:	Not reported
Summary:	Not reported

ORANGE CO. LUST:

Name:	LIDO VAN & STORAGE
Address:	2200 ALTON PKWY
City,State,Zip:	IRVINE, CA 92714
Region:	ORANGE
Facility Id:	91UT062
Current Status:	CLOSED
Type of Closure:	Closure certification issued
Released Substance:	Not reported
Date Closed:	04/17/1992

Map ID
Direction
Distance
Elevation

MAP FINDINGS

Site

Database(s)

EDR ID Number
EPA ID Number

LIDO VAN & STORAGE (Continued)

S102432638

File Location: Local Agency

CORTESE:

Name: LIDO VAN & STORAGE
Address: 2200 ALTON
City,State,Zip: IRVINE, CA 92714
Region: CORTESE
Envirostor Id: Not reported
Global ID: T0605901379
Site/Facility Type: LUST CLEANUP SITE
Cleanup Status: COMPLETED - CASE CLOSED
Status Date: Not reported
Site Code: Not reported
Latitude: Not reported
Longitude: Not reported
Owner: Not reported
Enf Type: Not reported
Swat R: Not reported
Flag: active
Order No: Not reported
Waste Discharge System No: Not reported
Effective Date: Not reported
Region 2: Not reported
WID Id: Not reported
Solid Waste Id No: Not reported
Waste Management Uit Name: Not reported
File Name: Active Open

HIST CORTESE:

edr_fname: SCHIFFMAN ENTERPRISES
edr_fadd1: 2200 ALTON
City,State,Zip: IRVINE, CA 92714
Region: CORTESE
Facility County Code: 30
Reg By: LTNKA
Reg Id: 083001843T

CERS:

Name: LIDO VAN & STORAGE
Address: 2200 ALTON
City,State,Zip: IRVINE, CA 92714
Site ID: 665231
CERS ID: T0605901379
CERS Description: Leaking Underground Storage Tank Cleanup Site

**T84
WNW
< 1/8
0.092 mi.
486 ft.**

**LIDO VAN & STORAGE CO INC
2200 ALTON PKWY
IRVINE, CA 92606**

**CA UST U003779210
N/A**

Site 3 of 9 in cluster T

**Relative:
Lower
Actual:
40 ft.**

UST:
Name: LIDO VAN & STORAGE CO INC
Address: 2200 ALTON PKWY
City,State,Zip: IRVINE, CA 92606
Facility ID: 1627

Map ID
Direction
Distance
Elevation

MAP FINDINGS

Site

Database(s)

EDR ID Number
EPA ID Number

LIDO VAN & STORAGE CO INC (Continued)

U003779210

Permitting Agency: ORANGE COUNTY
CERSID: Not reported
Latitude: 33.693619
Longitude: -117.837206
Owner type: Not reported
Facility type: Not reported
Num of inuse ust: Not reported
Num of closed ust: Not reported
Num of oos ust: Not reported
Epa region: Not reported
Tribal lands: Not reported
Tank owner name: Not reported
Tank owner mailing address: Not reported
Tank owner mailing city: Not reported
Tank owner mailing zip: Not reported
Tank owner mailing state: Not reported
Tank operator name: Not reported
Tank operator mailing address: Not reported
Tank operator mailing city: Not reported
Tank operator mailing zip: Not reported
Tank operator mailing state: Not reported
Tankidnumber: Not reported
Tank status: Not reported
Tank configuration: Not reported
Tank closure date: Not reported
Tank installation date: Not reported
Tank num of compartments: Not reported
Tank contents: Not reported
Tank capacity gallons: Not reported
Tank type: Not reported
Tank pc construction: Not reported
Tank pwpiping construction: Not reported
Tank piping type: Not reported
Tank piping construction: Not reported
Tank sacrificial anode: Not reported
Tank cp impressed current: Not reported
Tank cp shutoff: Not reported
Tank alarms: Not reported
Tank ball float: Not reported
Tank spill bucket: Not reported

**T85
WNW
< 1/8
0.092 mi.
486 ft.**

**LIDO VAN & STORAGE
2200 ALTON
IRVINE, CA 92714
Site 4 of 9 in cluster T**

**UST FINDER RELEASE 1029015434
N/A**

**Relative:
Lower
Actual:
40 ft.**

UST FINDER RELEASE:
Object ID: 68437
Facility ID: Not reported
Lust ID: CAT0605901379
Name: LIDO VAN & STORAGE
Address: 2200 ALTON
City,State,Zip: IRVINE, CA 92714
Address Match Type: PointAddress
Reported Date: Not reported
Status: No Further Action
Substance: Not reported

Map ID
 Direction
 Distance
 Elevation

MAP FINDINGS

Site

Database(s)

EDR ID Number
 EPA ID Number

LIDO VAN & STORAGE (Continued)

1029015434

Population within 1500ft: 33
 Domestic Wells within 1500ft: 0
 Land Use: Developed, Medium Intensity
 Within SPA: No
 SPA PWS Facility ID: Not reported
 SPA Water Type: Not reported
 SPA Facility Type: Not reported
 SPA HUC12: Not reported
 Within WHPA: No
 WHPA PWS Facility ID: Not reported
 WHPA Water Type: Not reported
 WHPA Facility Type: Not reported
 WHPA HUC12: Not reported
 Within 100yr Floodplain: Yes
 Tribe: Not reported
 EPA Region: 9
 NFA Letter 1: Not reported
 NFA Letter 2: Not reported
 NFA Letter 3: Not reported
 NFA Letter 4: Not reported
 Closed With Residual Contaminate: Not reported
 Coordinate Source: Geocode
 X Coord: -117.83823
 Y Coord: 33.69273
 Latitude: 33.6927299999999
 Longitude: -117.838229999999

T86
WNW
< 1/8
0.092 mi.
486 ft.

LIDO VAN AND STORAGE CO INC
2200 ALTON AVE
IRVINE, CA 92714
Site 5 of 9 in cluster T

CA HIST UST S112941523
CA HWTS N/A
CA HAZNET

Relative:
Lower
Actual:
40 ft.

HIST UST:
 Name: LIDO VAN AND STORAGE CO INC
 Address: 2200 ALTON AVE
 City,State,Zip: IRVINE, CA 92714
 File Number: 0002ead4
 URL: <https://documents.geotracker.waterboards.ca.gov/ustpdfs/pdf/0002ead4.pdf>
 Region: Not reported
 Facility ID: Not reported
 Facility Type: Not reported
 Other Type: Not reported
 Contact Name: Not reported
 Telephone: Not reported
 Owner Name: Not reported
 Owner Address: Not reported
 Owner City,St,Zip: Not reported
 Total Tanks: Not reported

 Tank Num: Not reported
 Container Num: Not reported
 Year Installed: Not reported
 Tank Capacity: Not reported
 Tank Used for: Not reported
 Type of Fuel: Not reported
 Container Construction Thickness: Not reported
 Leak Detection: Not reported

Map ID
Direction
Distance
Elevation

MAP FINDINGS

Site

Database(s)

EDR ID Number
EPA ID Number

LIDO VAN AND STORAGE CO INC (Continued)

S112941523

[Click here for Geo Tracker PDF:](#)

HWTS:

Name: LIDO VAN & STORAGE
Address: 2200 ALTON AVE
Address 2: Not reported
City,State,Zip: IRVINE, CA 92606
EPA ID: CAC002583895
Inactive Date: 06/21/2005
Create Date: 11/09/2004
Last Act Date: Not reported
Mailing Name: Not reported
Mailing Address: 2200 ALTON AVE
Mailing Address 2: Not reported
Mailing City,State,Zip: IRVINE, CA 926060000
Owner Name: LIDO VAN & STORAGE INC
Owner Address: 2200 ALTON AVE
Owner Address 2: Not reported
Owner City,State,Zip: IRVINE, CA 926060000
Owner Phone: Not reported
Owner Fax: Not reported
Contact Name: MIKE SHAW
Contact Address: 2200 ALTON AVE
Contact Address 2: Not reported
City,State,Zip: IRVINE, CA 926060000
Contact Phone: Not reported
Contact Fax: Not reported
Facility Status: Inactive
Facility Type: TEMPORARY
Category: STATE
Latitude: 33.693108
Longitude: -117.838695

HAZNET:

Name: LIDO VAN & STORAGE
Address: 2200 ALTON AVE
Address 2: Not reported
City,State,Zip: IRVINE, CA 926060000
Contact: MIKE SHAW
Telephone: 9496441040
Mailing Name: Not reported
Mailing Address: 2200 ALTON AVE

Year: 2004
Gepaid: CAC002583895
TSD EPA ID: CAT080033681
CA Waste Code: 331 - Off-specification, aged or surplus organics
Disposal Method: D80 - Disposal, Land Fill
Tons: 0.099

Year: 2004
Gepaid: CAC002583895
TSD EPA ID: CAT080013352
CA Waste Code: 221 - Waste oil and mixed oil
Disposal Method: -
Tons: 0.456

Map ID
Direction
Distance
Elevation

MAP FINDINGS

Site

Database(s)

EDR ID Number
EPA ID Number

LIDO VAN AND STORAGE CO INC (Continued)

S112941523

Additional Info:

Year:	2004
Gen EPA ID:	CAC002583895
Shipment Date:	20041111
Creation Date:	2/17/2005 18:32:22
Receipt Date:	20041116
Manifest ID:	23763920
Trans EPA ID:	CAD982440364
Trans Name:	PFR ENVIRONMENTAL SERVICES INC
Trans 2 EPA ID:	Not reported
Trans 2 Name:	Not reported
TSDF EPA ID:	CAT080033681
Trans Name:	D/K ENVIRONMENTAL
TSDF Alt EPA ID:	CAT080033681
TSDF Alt Name:	Not reported
Waste Code Description:	331 - Off-specification, aged, or surplus organics
RCRA Code:	NONE
Meth Code:	D80 - Disposal, Land Fill
Quantity Tons:	0.099
Waste Quantity:	30
Quantity Unit:	G
Additional Code 1:	Not reported
Additional Code 2:	Not reported
Additional Code 3:	Not reported
Additional Code 4:	Not reported
Additional Code 5:	Not reported
Shipment Date:	20041109
Creation Date:	2/17/2005 18:31:05
Receipt Date:	20041110
Manifest ID:	23522698
Trans EPA ID:	CAL000209884
Trans Name:	CONSULTANT ENVIRONMENTAL OPERATIONS
Trans 2 EPA ID:	Not reported
Trans 2 Name:	Not reported
TSDF EPA ID:	CAT080013352
Trans Name:	DE MENNO/KERDOON
TSDF Alt EPA ID:	CAT080013352
TSDF Alt Name:	Not reported
Waste Code Description:	221 - Waste oil and mixed oil
RCRA Code:	NONE
Meth Code:	- Not reported
Quantity Tons:	0.456
Waste Quantity:	120
Quantity Unit:	G
Additional Code 1:	Not reported
Additional Code 2:	Not reported
Additional Code 3:	Not reported
Additional Code 4:	Not reported
Additional Code 5:	Not reported

Map ID
Direction
Distance
Elevation

MAP FINDINGS

Site

Database(s)

EDR ID Number
EPA ID Number

Q87
ENE
< 1/8
0.092 mi.
488 ft.

BERNEY CONSTRUCTION
16750 HALE
IRVINE, CA 92714

UST FINDER RELEASE **1028924210**
N/A

Site 3 of 6 in cluster Q

Relative:
Higher

UST FINDER RELEASE:

Actual:
42 ft.

Object ID: 68526
Facility ID: Not reported
Lust ID: CAT0605901512
Name: BERNEY CONSTRUCTION
Address: 16750 HALE
City,State,Zip: IRVINE, CA 92714
Address Match Type: PointAddress
Reported Date: Not reported
Status: No Further Action
Substance: Not reported
Population within 1500ft: 114
Domestic Wells within 1500ft: 0
Land Use: Developed, High Intensity
Within SPA: No
SPA PWS Facility ID: Not reported
SPA Water Type: Not reported
SPA Facility Type: Not reported
SPA HUC12: Not reported
Within WHPA: No
WHPA PWS Facility ID: Not reported
WHPA Water Type: Not reported
WHPA Facility Type: Not reported
WHPA HUC12: Not reported
Within 100yr Floodplain: Yes
Tribe: Not reported
EPA Region: 9
NFA Letter 1: Not reported
NFA Letter 2: Not reported
NFA Letter 3: Not reported
NFA Letter 4: Not reported
Closed With Residual Contaminate: Not reported
Coordinate Source: Geocode
X Coord: -117.83302
Y Coord: 33.69368
Latitude: 33.69368
Longitude: -117.83302

Q88
ENE
< 1/8
0.092 mi.
488 ft.

BERNEY CONSTRUCTION
16750 HALE
IRVINE, CA 92714

CA LUST **S100856376**
CA HIST CORTESE **N/A**

Site 4 of 6 in cluster Q

Relative:
Higher

LUST:

Actual:
42 ft.

Name: BERNEY CONSTRUCTION
Address: 16750 HALE
City,State,Zip: IRVINE, CA 92714
Lead Agency: ORANGE COUNTY LOP
Case Type: LUST Cleanup Site
Geo Track: http://geotracker.waterboards.ca.gov/profile_report.asp?global_id=T0605901512
Global Id: T0605901512
Latitude: 33.6939165
Longitude: -117.8323706

Map ID
Direction
Distance
Elevation

MAP FINDINGS

Site

Database(s)

EDR ID Number
EPA ID Number

BERNEY CONSTRUCTION (Continued)

S100856376

Status: Completed - Case Closed
Status Date: 01/17/1996
Case Worker: Not reported
RB Case Number: 083002027T
Local Agency: Not reported
File Location: Local Agency
Local Case Number: 93UT056
Potential Media Affect: Soil
Potential Contaminants of Concern: Gasoline
EPA Region: 9
Coordinate Source: * Historical Geocode - Exact Address Match
Cuf Case: NO
Quantity Released Gallons: 0
Begin Date: 06/03/1993
Leak Reported Date: 06/03/1993
How Discovered: Tank Closure
How Discovered Description: Not reported
Discharge Source: Not reported
Discharge Cause: Not reported
Stop Method: Close and Remove Tank
Stop Description: Not reported
No Further Action Date: 01/17/1996
CA Water Watershed Name: Santa Ana River - Lower Santa Ana River - East Coastal Plain (801.11)
Dwr Groundwater Subbasin Name: Coastal Plain Of Orange County (8-001)
Disadvantaged Community: Not reported
CA Enviroscreen 3 Score: 76-80%
CA Enviroscreen 4 Score: 60-65%
Military DOD Site: No
Facility Project Subtype: Not reported
RWQCB Region: SANTA ANA RWQCB (REGION 8)
Site History: Not reported

LUST:

Global Id: T0605901512
Action Type: Other
Date: 06/03/1993
Action: Leak Discovery

Global Id: T0605901512
Action Type: Other
Date: 06/03/1993
Action: Leak Reported

LUST:

Global Id: T0605901512
Status: Open - Case Begin Date
Status Date: 06/03/1993

Global Id: T0605901512
Status: Completed - Case Closed
Status Date: 01/17/1996

ORANGE CO. LUST:

Name: BERNEY CONSTRUCTION
Address: 16750 HALE AVE
City,State,Zip: IRVINE, CA 92714

Map ID
Direction
Distance
Elevation

MAP FINDINGS

Site

Database(s)

EDR ID Number
EPA ID Number

BERNEY CONSTRUCTION (Continued)

S100856376

Region: ORANGE
Facility Id: 93UT056
Current Status: CLOSED
Type of Closure: Closure certification issued
Released Substance: Not reported
Date Closed: 01/17/1996
File Location: Local Agency

HIST CORTESE:

edr_fname: BERNEY CONSTRUCTION
edr_fadd1: 16750 HALE
City,State,Zip: IRVINE, CA 92714
Region: CORTESE
Facility County Code: 30
Reg By: LTNKA
Reg Id: 083002027T

Q89
ENE
< 1/8
0.092 mi.
488 ft.

BERNEY CONSTRUCTION
16750 HALE AVE
IRVINE, CA 92714

CA FID UST **S101589300**
N/A

Site 5 of 6 in cluster Q

Relative:
Higher
Actual:
42 ft.

CA FID UST:
Facility ID: 30005355
Regulated By: UTNKA
Regulated ID: Not reported
Cortese Code: Not reported
SIC Code: Not reported
Facility Phone: Not reported
Mail To: Not reported
Mailing Address: 16750 HALE AVE
Mailing Address 2: Not reported
Mailing City,St,Zip: IRVINE 92714
Contact: Not reported
Contact Phone: Not reported
DUNS Number: Not reported
NPDES Number: Not reported
EPA ID: Not reported
Comments: Not reported
Status: Active

Q90
ENE
< 1/8
0.092 mi.
488 ft.

BERNEY CONSTRUCTION
16750 HALE AVE
IRVINE, CA 92606

CA LUST **U003779041**
CA UST **N/A**
CA SWEEPS UST
CA Cortese
CA CERS

Site 6 of 6 in cluster Q

Relative:
Higher
Actual:
42 ft.

LUST REG 8:
Name: BERNEY CONSTRUCTION
Address: 16750 HALE
City: IRVINE
Region: 8
County: Orange
Regional Board: Santa Ana Region
Facility Status: Case Closed

Map ID
Direction
Distance
Elevation

MAP FINDINGS

Site

Database(s)

EDR ID Number
EPA ID Number

BERNEY CONSTRUCTION (Continued)

U003779041

Case Number:	083002027T
Local Case Num:	93UT056
Case Type:	Soil only
Substance:	Gasoline
Qty Leaked:	0
Abate Method:	Not reported
Cross Street:	Not reported
Enf Type:	Not reported
Funding:	Not reported
How Discovered:	Tank Closure
How Stopped:	Close Tank
Leak Cause:	Unknown
Leak Source:	Unknown
Global ID:	T0605901512
How Stopped Date:	9/9/9999
Enter Date:	Not reported
Date Confirmation of Leak Began:	Not reported
Date Preliminary Assessment Began:	Not reported
Discover Date:	6/3/1993
Enforcement Date:	Not reported
Close Date:	1/17/1996
Date Prelim Assessment Workplan Submitted:	Not reported
Date Pollution Characterization Began:	Not reported
Date Remediation Plan Submitted:	Not reported
Date Remedial Action Underway:	Not reported
Date Post Remedial Action Monitoring:	Not reported
Enter Date:	Not reported
GW Qualifies:	Not reported
Soil Qualifies:	Not reported
Operator:	Not reported
Facility Contact:	Not reported
Interim:	Not reported
Oversite Program:	LUST
Latitude:	33.6939165
Longitude:	-117.8323706
MTBE Date:	Not reported
Max MTBE GW:	Not reported
MTBE Concentration:	0
Max MTBE Soil:	Not reported
MTBE Fuel:	1
MTBE Tested:	Site NOT Tested for MTBE. Includes Unknown and Not Analyzed.
MTBE Class:	*
Staff:	NOM
Staff Initials:	JK
Lead Agency:	Local Agency
Local Agency:	30000L
Hydr Basin #:	Not reported
Beneficial:	MUN
Priority:	Not reported
Cleanup Fund Id:	Not reported
Work Suspended:	Not reported
Summary:	Not reported

UST:

Name:	BERNEY CONSTRUCTION
Address:	16750 HALE AVE
City,State,Zip:	IRVINE, CA 92606

Map ID
Direction
Distance
Elevation

MAP FINDINGS

Site

Database(s)

EDR ID Number
EPA ID Number

BERNEY CONSTRUCTION (Continued)

U003779041

Facility ID: 12582
Permitting Agency: ORANGE COUNTY
CERSID: Not reported
Latitude: 33.694882
Longitude: -117.831305
Owner type: Not reported
Facility type: Not reported
Num of inuse ust: Not reported
Num of closed ust: Not reported
Num of oos ust: Not reported
Epa region: Not reported
Tribal lands: Not reported
Tank owner name: Not reported
Tank owner mailing address: Not reported
Tank owner mailing city: Not reported
Tank owner mailing zip: Not reported
Tank owner mailing state: Not reported
Tank operator name: Not reported
Tank operator mailing address: Not reported
Tank operator mailing city: Not reported
Tank operator mailing zip: Not reported
Tank operator mailing state: Not reported
Tankidnumber: Not reported
Tank status: Not reported
Tank configuration: Not reported
Tank closure date: Not reported
Tank installation date: Not reported
Tank num of compartments: Not reported
Tank contents: Not reported
Tank capacity gallons: Not reported
Tank type: Not reported
Tank pc construction: Not reported
Tank pwpiping construction: Not reported
Tank piping type: Not reported
Tank piping construction: Not reported
Tank sacrificial anode: Not reported
Tank cp impressed current: Not reported
Tank cp shutoff: Not reported
Tank alarms: Not reported
Tank ball float: Not reported
Tank spill bucket: Not reported

SWEEPS UST:

Name: BERNEY CONSTRUCTION
Address: 16750 HALE AVE
City: IRVINE
Status: Active
Comp Number: 12582
Number: 9
Board Of Equalization: Not reported
Referral Date: 09-30-92
Action Date: 09-15-92
Created Date: 02-29-88
Owner Tank Id: Not reported
SWRCB Tank Id: 30-000-012582-000001
Tank Status: A
Capacity: 2000

Map ID
Direction
Distance
Elevation

MAP FINDINGS

Site

Database(s)

EDR ID Number
EPA ID Number

BERNEY CONSTRUCTION (Continued)

U003779041

Active Date: Not reported
Tank Use: M.V. FUEL
STG: P
Content: DIESEL
Number Of Tanks: 2

Name: BERNEY CONSTRUCTION
Address: 16750 HALE AVE
City: IRVINE
Status: Active
Comp Number: 12582
Number: 9
Board Of Equalization: Not reported
Referral Date: 09-30-92
Action Date: 09-15-92
Created Date: 02-29-88
Owner Tank Id: Not reported
SWRCB Tank Id: 30-000-012582-000002
Tank Status: A
Capacity: 2000
Active Date: Not reported
Tank Use: M.V. FUEL
STG: P
Content: REG UNLEADED
Number Of Tanks: Not reported

CORTESE:

Name: BERNEY CONSTRUCTION
Address: 16750 HALE
City,State,Zip: IRVINE, CA 92714
Region: CORTESE
Envirostor Id: Not reported
Global ID: T0605901512
Site/Facility Type: LUST CLEANUP SITE
Cleanup Status: COMPLETED - CASE CLOSED
Status Date: Not reported
Site Code: Not reported
Latitude: Not reported
Longitude: Not reported
Owner: Not reported
Enf Type: Not reported
Swat R: Not reported
Flag: active
Order No: Not reported
Waste Discharge System No: Not reported
Effective Date: Not reported
Region 2: Not reported
WID Id: Not reported
Solid Waste Id No: Not reported
Waste Management Uit Name: Not reported
File Name: Active Open

CERS:

Name: BERNEY CONSTRUCTION
Address: 16750 HALE
City,State,Zip: IRVINE, CA 92714

Map ID
Direction
Distance
Elevation

MAP FINDINGS

Site

Database(s)

EDR ID Number
EPA ID Number

BERNEY CONSTRUCTION (Continued)

U003779041

Site ID: 638027
CERS ID: T0605901512
CERS Description: Leaking Underground Storage Tank Cleanup Site

U91
WSW
< 1/8
0.093 mi.
491 ft.

LATISYS IRVINE LLC
17222 VON KARMAN
IRVINE, CA 92614
Site 1 of 2 in cluster U

CA AST **A100421698**
N/A

Relative:
Lower
Actual:
39 ft.

AST:
Name: LATISYS IRVINE LLC
Address: 17222 VON KARMAN
City/Zip: IRVINE,92614
Certified Unified Program Agencies: Not reported
Owner: Zayo Colocation
Total Gallons: Not reported
CERSID: 10551697
Facility ID: FA0044205
Business Name: 707 WILSHIRE Suite 4830 ZColo
Phone: 4104990557
Fax: Not reported
Mailing Address: 400 Centennial Pkwy Ste 200
Mailing Address City: Louisville
Mailing Address State: CO
Mailing Address Zip Code: 80027
Operator Name: Zayo Colocation
Operator Phone: 877zcolous
Owner Phone: 877zcolous
Owner Mail Address: 400 Centennial Pkwy Ste 200
Owner State: CO
Owner Zip Code: 80027
Owner Country: United States
Property Owner Name: Not reported
Property Owner Phone: Not reported
Property Owner Mailing Address: Not reported
Property Owner City: Not reported
Property Owner Stat : Not reported
Property Owner Zip Code: Not reported
Property Owner Country: Not reported
EPAID: Not reported

U92
WSW
< 1/8
0.093 mi.
491 ft.

ZAYO GROUP HOLDINGS INC.
17222 VON KARMAN AVE.
IRVINE, CA 92614
Site 2 of 2 in cluster U

RCRA NonGen / NLR **1026047391**
CAC003053949

Relative:
Lower
Actual:
39 ft.

RCRA Listings:
Date Form Received by Agency: 20200203
Handler Name: Zayo Group Holdings Inc.
Handler Address: 17222 VON KARMAN AVE.
Handler City,State,Zip: IRVINE, CA 92614
EPA ID: CAC003053949
Contact Name: BILL JENKINS
Contact Address: 17400 VON KARMAN AVE

Map ID
 Direction
 Distance
 Elevation

MAP FINDINGS

Site

Database(s)

EDR ID Number
 EPA ID Number

ZAYO GROUP HOLDINGS INC. (Continued)

1026047391

Contact City,State,Zip:	IRVINE, CA 92614
Contact Telephone:	949-784-7983
Contact Fax:	Not reported
Contact Email:	BILL.JENKINS@ZAYO.COM
Contact Title:	Not reported
EPA Region:	09
Land Type:	Not reported
Federal Waste Generator Description:	Not a generator, verified
Non-Notifier:	Not reported
Biennial Report Cycle:	Not reported
Accessibility:	Not reported
Active Site Indicator:	Not reported
State District Owner:	Not reported
State District:	Not reported
Mailing Address:	17400 VON KARMAN AVE
Mailing City,State,Zip:	IRVINE, CA 92614
Owner Name:	Zayo Group Holdings Inc.
Owner Type:	Other
Operator Name:	Bill Jenkins
Operator Type:	Other
Short-Term Generator Activity:	No
Importer Activity:	No
Mixed Waste Generator:	No
Transporter Activity:	No
Transfer Facility Activity:	No
Recycler Activity with Storage:	No
Small Quantity On-Site Burner Exemption:	No
Smelting Melting and Refining Furnace Exemption:	No
Underground Injection Control:	No
Off-Site Waste Receipt:	No
Universal Waste Indicator:	No
Universal Waste Destination Facility:	No
Federal Universal Waste:	No
Active Site State-Reg Handler:	---
Federal Facility Indicator:	Not reported
Hazardous Secondary Material Indicator:	N
Sub-Part K Indicator:	Not reported
2018 GPRC Permit Baseline:	Not on the Baseline
2018 GPRC Renewals Baseline:	Not on the Baseline
202 GPRC Corrective Action Baseline:	No
Subject to Corrective Action Universe:	No
Non-TSDFs Where RCRA CA has Been Imposed Universe:	No
Corrective Action Priority Ranking:	No NCAPS ranking
Environmental Control Indicator:	No
Institutional Control Indicator:	No
Human Exposure Controls Indicator:	N/A
Groundwater Controls Indicator:	N/A
Significant Non-Complier Universe:	No
Unaddressed Significant Non-Complier Universe:	No
Addressed Significant Non-Complier Universe:	No
Significant Non-Complier With a Compliance Schedule Universe:	No
Financial Assurance Required:	Not reported
Handler Date of Last Change:	20200210
Recognized Trader-Importer:	No
Recognized Trader-Exporter:	No
Importer of Spent Lead Acid Batteries:	No
Exporter of Spent Lead Acid Batteries:	No

Map ID
Direction
Distance
Elevation

MAP FINDINGS

Site

Database(s)

EDR ID Number
EPA ID Number

ZAYO GROUP HOLDINGS INC. (Continued)

1026047391

Recycler Activity Without Storage: No
Manifest Broker: No
Sub-Part P Indicator: No

Handler - Owner Operator:

Owner/Operator Indicator: Owner
Owner/Operator Name: ZAYO GROUP HOLDINGS INC.
Legal Status: Other
Date Became Current: Not reported
Date Ended Current: Not reported
Owner/Operator Address: 17222 VON KARMAN AVE.
Owner/Operator City,State,Zip: IRVINE, CA 92614
Owner/Operator Telephone: 949-784-7983
Owner/Operator Telephone Ext: Not reported
Owner/Operator Fax: Not reported
Owner/Operator Email: Not reported

Owner/Operator Indicator: Operator
Owner/Operator Name: BILL JENKINS
Legal Status: Other
Date Became Current: Not reported
Date Ended Current: Not reported
Owner/Operator Address: 17400 VON KARMAN AVE
Owner/Operator City,State,Zip: IRVINE, CA 92614
Owner/Operator Telephone: 949-784-7983
Owner/Operator Telephone Ext: Not reported
Owner/Operator Fax: Not reported
Owner/Operator Email: Not reported

Historic Generators:

Receive Date: 20200203
Handler Name: ZAYO GROUP HOLDINGS INC.
Federal Waste Generator Description: Not a generator, verified
State District Owner: Not reported
Large Quantity Handler of Universal Waste: No
Recognized Trader Importer: No
Recognized Trader Exporter: No
Spent Lead Acid Battery Importer: No
Spent Lead Acid Battery Exporter: No
Current Record: Yes
Non Storage Recycler Activity: Not reported
Electronic Manifest Broker: Not reported

List of NAICS Codes and Descriptions:

NAICS Code: 541511
NAICS Description: CUSTOM COMPUTER PROGRAMMING SERVICES

Facility Has Received Notices of Violations:

Violations: No Violations Found

Evaluation Action Summary:

Evaluations: No Evaluations Found

Map ID
 Direction
 Distance
 Elevation

MAP FINDINGS

Site

Database(s)

EDR ID Number
 EPA ID Number

M93
East
< 1/8
0.095 mi.
502 ft.

GRO MOR DIVERS FIED INC
2491 DU BRIDGE AVE
IRVINE, CA 92606

Site 5 of 5 in cluster M

RCRA-SQG 1000124599
FINDS CAD982033771
ECHO

Relative:
Higher
Actual:
41 ft.

RCRA Listings:	19870908
Date Form Received by Agency:	Gro Mor Divers Fied Inc
Handler Name:	2491 DU BRIDGE AVE
Handler Address:	IRVINE, CA 92606
Handler City,State,Zip:	CAD982033771
EPA ID:	ENVIRONMENTAL MANAGER
Contact Name:	2491 DUBRIDGE AVE
Contact Address:	IRVINE, CA 92714
Contact City,State,Zip:	714-863-9343
Contact Telephone:	Not reported
Contact Fax:	Not reported
Contact Email:	Not reported
Contact Title:	Not reported
EPA Region:	09
Land Type:	Other
Federal Waste Generator Description:	Small Quantity Generator
Non-Notifier:	Not reported
Biennial Report Cycle:	Not reported
Accessibility:	Not reported
Active Site Indicator:	Handler Activities
State District Owner:	Ca
State District:	4
Mailing Address:	2491 DU BRIDGE AVE
Mailing City,State,Zip:	IRVINE, CA 92606
Owner Name:	Westphal Ruth
Owner Type:	Private
Operator Name:	Not Required
Operator Type:	Private
Short-Term Generator Activity:	No
Importer Activity:	No
Mixed Waste Generator:	No
Transporter Activity:	No
Transfer Facility Activity:	No
Recycler Activity with Storage:	No
Small Quantity On-Site Burner Exemption:	No
Smelting Melting and Refining Furnace Exemption:	No
Underground Injection Control:	No
Off-Site Waste Receipt:	No
Universal Waste Indicator:	No
Universal Waste Destination Facility:	No
Federal Universal Waste:	No
Active Site State-Reg Handler:	---
Federal Facility Indicator:	Not reported
Hazardous Secondary Material Indicator:	NN
Sub-Part K Indicator:	Not reported
2018 GPRC Permit Baseline:	Not on the Baseline
2018 GPRC Renewals Baseline:	Not on the Baseline
202 GPRC Corrective Action Baseline:	No
Subject to Corrective Action Universe:	No
Non-TSDFs Where RCRA CA has Been Imposed Universe:	No
Corrective Action Priority Ranking:	No NCAPS ranking
Environmental Control Indicator:	No
Institutional Control Indicator:	No

Map ID
 Direction
 Distance
 Elevation

MAP FINDINGS

Site

Database(s)

EDR ID Number
 EPA ID Number

GRO MOR DIVERS FIED INC (Continued)

1000124599

Human Exposure Controls Indicator:	N/A
Groundwater Controls Indicator:	N/A
Significant Non-Complier Universe:	No
Unaddressed Significant Non-Complier Universe:	No
Addressed Significant Non-Complier Universe:	No
Significant Non-Complier With a Compliance Schedule Universe:	No
Financial Assurance Required:	Not reported
Handler Date of Last Change:	20020627
Recognized Trader-Importer:	No
Recognized Trader-Exporter:	No
Importer of Spent Lead Acid Batteries:	No
Exporter of Spent Lead Acid Batteries:	No
Recycler Activity Without Storage:	Not reported
Manifest Broker:	Not reported
Sub-Part P Indicator:	No

Handler - Owner Operator:

Owner/Operator Indicator:	Owner
Owner/Operator Name:	WESTPHAL RUTH
Legal Status:	Private
Date Became Current:	Not reported
Date Ended Current:	Not reported
Owner/Operator Address:	NOT REQUIRED
Owner/Operator City,State,Zip:	NOT REQUIRED, ME 99999
Owner/Operator Telephone:	415-555-1212
Owner/Operator Telephone Ext:	Not reported
Owner/Operator Fax:	Not reported
Owner/Operator Email:	Not reported

Owner/Operator Indicator:	Operator
Owner/Operator Name:	NOT REQUIRED
Legal Status:	Private
Date Became Current:	Not reported
Date Ended Current:	Not reported
Owner/Operator Address:	NOT REQUIRED
Owner/Operator City,State,Zip:	NOT REQUIRED, ME 99999
Owner/Operator Telephone:	415-555-1212
Owner/Operator Telephone Ext:	Not reported
Owner/Operator Fax:	Not reported
Owner/Operator Email:	Not reported

Historic Generators:

Receive Date:	19870908
Handler Name:	GRO MOR DIVERS FIED INC
Federal Waste Generator Description:	Small Quantity Generator
State District Owner:	Ca
Large Quantity Handler of Universal Waste:	No
Recognized Trader Importer:	No
Recognized Trader Exporter:	No
Spent Lead Acid Battery Importer:	No
Spent Lead Acid Battery Exporter:	No
Current Record:	Yes
Non Storage Recycler Activity:	Not reported
Electronic Manifest Broker:	Not reported

Map ID
 Direction
 Distance
 Elevation

MAP FINDINGS

Site

Database(s)

EDR ID Number
 EPA ID Number

GRO MOR DIVERS FIED INC (Continued)

1000124599

List of NAICS Codes and Descriptions:

NAICS Codes: No NAICS Codes Found

Facility Has Received Notices of Violations:

Violations: No Violations Found

Evaluation Action Summary:

Evaluations: No Evaluations Found

FINDS:

Registry ID: 110008275240

[Click Here for FRS Facility Detail Report:](#)

Environmental Interest/Information System:

The Resource Conservation and Recovery Act Information System (RCRAInfo) is EPA's comprehensive information system in support of the Resource Conservation and Recovery Act (RCRA) of 1976 and the Hazardous and Solid Waste Amendments (HSWA) of 1984. It tracks many types of information about generators, transporters, treaters, storers, and disposers of hazardous waste.

[Click this hyperlink](#) while viewing on your computer to access additional FINDS: detail in the EDR Site Report.

ECHO:

Envid: 1000124599
 Registry ID: 110008275240
 DFR URL: <http://echo.epa.gov/detailed-facility-report?fid=110008275240>
 Name: GRO MOR DIVERS FIED INC
 Address: 2491 DU BRIDGE AVE
 City,State,Zip: IRVINE, CA 92606

**T94
 NW
 < 1/8
 0.096 mi.
 507 ft.**

**ROGERSON AIRCRAFT CORP
 2201 ALTON AVE
 IRVINE, CA 92714**

**CA SWEEPS UST U002096295
 CA FID UST N/A**

Site 6 of 9 in cluster T

**Relative:
 Lower
 Actual:
 40 ft.**

SWEEPS UST:
 Name: ROGERSON AIRCRAFT CORP
 Address: 2201 ALTON AVE
 City: IRVINE
 Status: Active
 Comp Number: 11762
 Number: 9
 Board Of Equalization: Not reported
 Referral Date: 09-30-92
 Action Date: 09-15-92
 Created Date: 02-29-88
 Owner Tank Id: Not reported
 SWRCB Tank Id: Not reported
 Tank Status: Not reported
 Capacity: Not reported
 Active Date: Not reported
 Tank Use: Not reported

Map ID
 Direction
 Distance
 Elevation

MAP FINDINGS

Site

Database(s)

EDR ID Number
 EPA ID Number

ROGERSON AIRCRAFT CORP (Continued)

U002096295

STG: Not reported
 Content: Not reported
 Number Of Tanks: Not reported

CA FID UST:

Facility ID: 30014682
 Regulated By: UTNKA
 Regulated ID: Not reported
 Cortese Code: Not reported
 SIC Code: Not reported
 Facility Phone: 7146600666
 Mail To: Not reported
 Mailing Address: 2201 ALTON AVE
 Mailing Address 2: Not reported
 Mailing City,St,Zip: IRVINE 92714
 Contact: Not reported
 Contact Phone: Not reported
 DUNs Number: Not reported
 NPDES Number: Not reported
 EPA ID: Not reported
 Comments: Not reported
 Status: Active

**T95
 NW
 < 1/8
 0.096 mi.
 507 ft.**

**ROGERSON AIRCRAFT CORP
 2201 ALTON PKWY
 IRVINE, CA 92606
 Site 7 of 9 in cluster T**

**RCRA NonGen / NLR 1024769087
 CAC002988975**

**Relative:
 Lower
 Actual:
 40 ft.**

RCRA Listings:
 Date Form Received by Agency: 20181113
 Handler Name: Rogerson Aircraft Corp
 Handler Address: 2201 ALTON PKWY
 Handler City,State,Zip: IRVINE, CA 92606
 EPA ID: CAC002988975
 Contact Name: ROY FEINBERG
 Contact Address: 2201 ALTON PKWY
 Contact City,State,Zip: IRVINE, CA 92606
 Contact Telephone: 714-660-0666
 Contact Fax: Not reported
 Contact Email: KYLE.CURRAN@SAFETY-KLEEN.COM
 Contact Title: Not reported
 EPA Region: 09
 Land Type: Not reported
 Federal Waste Generator Description: Not a generator, verified
 Non-Notifier: Not reported
 Biennial Report Cycle: Not reported
 Accessibility: Not reported
 Active Site Indicator: Handler Activities
 State District Owner: Not reported
 State District: Not reported
 Mailing Address: 2201 ALTON PKWY
 Mailing City,State,Zip: IRVINE, CA 92606
 Owner Name: Rogerson Aircraft Corp
 Owner Type: Other
 Operator Name: Roy Feinberg
 Operator Type: Other

Map ID
 Direction
 Distance
 Elevation

MAP FINDINGS

Site

Database(s)

EDR ID Number
 EPA ID Number

ROGERSON AIRCRAFT CORP (Continued)

1024769087

Short-Term Generator Activity:	No
Importer Activity:	No
Mixed Waste Generator:	No
Transporter Activity:	No
Transfer Facility Activity:	No
Recycler Activity with Storage:	No
Small Quantity On-Site Burner Exemption:	No
Smelting Melting and Refining Furnace Exemption:	No
Underground Injection Control:	No
Off-Site Waste Receipt:	No
Universal Waste Indicator:	Yes
Universal Waste Destination Facility:	Yes
Federal Universal Waste:	No
Active Site State-Reg Handler:	---
Federal Facility Indicator:	Not reported
Hazardous Secondary Material Indicator:	N
Sub-Part K Indicator:	Not reported
2018 GPRC Permit Baseline:	Not on the Baseline
2018 GPRC Renewals Baseline:	Not on the Baseline
202 GPRC Corrective Action Baseline:	No
Subject to Corrective Action Universe:	No
Non-TSDFs Where RCRA CA has Been Imposed Universe:	No
Corrective Action Priority Ranking:	No NCAPS ranking
Environmental Control Indicator:	No
Institutional Control Indicator:	No
Human Exposure Controls Indicator:	N/A
Groundwater Controls Indicator:	N/A
Significant Non-Complier Universe:	No
Unaddressed Significant Non-Complier Universe:	No
Addressed Significant Non-Complier Universe:	No
Significant Non-Complier With a Compliance Schedule Universe:	No
Financial Assurance Required:	Not reported
Handler Date of Last Change:	20181120
Recognized Trader-Importer:	No
Recognized Trader-Exporter:	No
Importer of Spent Lead Acid Batteries:	No
Exporter of Spent Lead Acid Batteries:	No
Recycler Activity Without Storage:	No
Manifest Broker:	No
Sub-Part P Indicator:	No

Handler - Owner Operator:

Owner/Operator Indicator:	Operator
Owner/Operator Name: ROY FEINBERG	
Legal Status:	Other
Date Became Current:	Not reported
Date Ended Current:	Not reported
Owner/Operator Address:	2201 ALTON PKWY
Owner/Operator City,State,Zip:	IRVINE, CA 92606
Owner/Operator Telephone:	714-660-0666
Owner/Operator Telephone Ext:	Not reported
Owner/Operator Fax:	Not reported
Owner/Operator Email:	Not reported

Owner/Operator Indicator:	Owner
Owner/Operator Name: ROGERSON AIRCRAFT CORP	

Map ID
 Direction
 Distance
 Elevation

MAP FINDINGS

Site

Database(s)

EDR ID Number
 EPA ID Number

ROGERSON AIRCRAFT CORP (Continued)

1024769087

Legal Status:	Other
Date Became Current:	Not reported
Date Ended Current:	Not reported
Owner/Operator Address:	2201 ALTON PKWY
Owner/Operator City,State,Zip:	IRVINE, CA 92606
Owner/Operator Telephone:	714-660-0666
Owner/Operator Telephone Ext:	Not reported
Owner/Operator Fax:	Not reported
Owner/Operator Email:	Not reported

Historic Generators:

Receive Date:	20181113
Handler Name:	ROGERSON AIRCRAFT CORP
Federal Waste Generator Description:	Not a generator, verified
State District Owner:	Not reported
Large Quantity Handler of Universal Waste:	No
Recognized Trader Importer:	No
Recognized Trader Exporter:	No
Spent Lead Acid Battery Importer:	No
Spent Lead Acid Battery Exporter:	No
Current Record:	Yes
Non Storage Recycler Activity:	Not reported
Electronic Manifest Broker:	Not reported

List of NAICS Codes and Descriptions:

NAICS Code:	56299
NAICS Description:	ALL OTHER WASTE MANAGEMENT SERVICES

Facility Has Received Notices of Violations:

Violations:	No Violations Found
-------------	---------------------

Evaluation Action Summary:

Evaluations:	No Evaluations Found
--------------	----------------------

T96
NW
 < 1/8
 0.096 mi.
 507 ft.

ROGERSON AIRCRAFT CORP
2201 ALTON PKWY
IRVINE, CA 92606

RCRA NonGen / NLR

1025841840
CAC003021445

Site 8 of 9 in cluster T

Relative:
Lower
Actual:
40 ft.

RCRA Listings:	
Date Form Received by Agency:	20190626
Handler Name:	Rogerson Aircraft Corp
Handler Address:	2201 ALTON PKWY
Handler City,State,Zip:	IRVINE, CA 92606
EPA ID:	CAC003021445
Contact Name:	CHAN KIM
Contact Address:	2201 ALTON PKWY
Contact City,State,Zip:	IRVINE, CA 92606
Contact Telephone:	949-660-0666
Contact Fax:	Not reported
Contact Email:	KYLE.CURRAN@SAFETY-KLEEN.COM
Contact Title:	Not reported
EPA Region:	09
Land Type:	Not reported

Map ID
 Direction
 Distance
 Elevation

MAP FINDINGS

Site

Database(s)

EDR ID Number
 EPA ID Number

ROGERSON AIRCRAFT CORP (Continued)

1025841840

Federal Waste Generator Description:	Not a generator, verified
Non-Notifier:	Not reported
Biennial Report Cycle:	Not reported
Accessibility:	Not reported
Active Site Indicator:	Handler Activities
State District Owner:	Not reported
State District:	Not reported
Mailing Address:	2201 ALTON PKWY
Mailing City, State, Zip:	IRVINE, CA 92606
Owner Name:	Rogerson Aircraft Corp
Owner Type:	Other
Operator Name:	Chan Kim
Operator Type:	Other
Short-Term Generator Activity:	No
Importer Activity:	No
Mixed Waste Generator:	No
Transporter Activity:	No
Transfer Facility Activity:	No
Recycler Activity with Storage:	No
Small Quantity On-Site Burner Exemption:	No
Smelting Melting and Refining Furnace Exemption:	No
Underground Injection Control:	No
Off-Site Waste Receipt:	No
Universal Waste Indicator:	Yes
Universal Waste Destination Facility:	Yes
Federal Universal Waste:	No
Active Site State-Reg Handler:	---
Federal Facility Indicator:	Not reported
Hazardous Secondary Material Indicator:	N
Sub-Part K Indicator:	Not reported
2018 GPRC Permit Baseline:	Not on the Baseline
2018 GPRC Renewals Baseline:	Not on the Baseline
202 GPRC Corrective Action Baseline:	No
Subject to Corrective Action Universe:	No
Non-TSDFs Where RCRA CA has Been Imposed Universe:	No
Corrective Action Priority Ranking:	No NCAPS ranking
Environmental Control Indicator:	No
Institutional Control Indicator:	No
Human Exposure Controls Indicator:	N/A
Groundwater Controls Indicator:	N/A
Significant Non-Complier Universe:	No
Unaddressed Significant Non-Complier Universe:	No
Addressed Significant Non-Complier Universe:	No
Significant Non-Complier With a Compliance Schedule Universe:	No
Financial Assurance Required:	Not reported
Handler Date of Last Change:	20190729
Recognized Trader-Importer:	No
Recognized Trader-Exporter:	No
Importer of Spent Lead Acid Batteries:	No
Exporter of Spent Lead Acid Batteries:	No
Recycler Activity Without Storage:	No
Manifest Broker:	No
Sub-Part P Indicator:	No

Handler - Owner Operator:
 Owner/Operator Indicator:

Owner

Map ID
Direction
Distance
Elevation

MAP FINDINGS

Site

Database(s)

EDR ID Number
EPA ID Number

ROGERSON AIRCRAFT CORP (Continued)

1025841840

Owner/Operator Name: ROGERSON AIRCRAFT CORP
Legal Status: Other
Date Became Current: Not reported
Date Ended Current: Not reported
Owner/Operator Address: 2201 ALTON PKWY
Owner/Operator City,State,Zip: IRVINE, CA 92606
Owner/Operator Telephone: 949-660-0666
Owner/Operator Telephone Ext: Not reported
Owner/Operator Fax: Not reported
Owner/Operator Email: Not reported

Owner/Operator Indicator: Operator
Owner/Operator Name: CHAN KIM
Legal Status: Other
Date Became Current: Not reported
Date Ended Current: Not reported
Owner/Operator Address: 2201 ALTON PKWY
Owner/Operator City,State,Zip: IRVINE, CA 92606
Owner/Operator Telephone: 949-660-0666
Owner/Operator Telephone Ext: Not reported
Owner/Operator Fax: Not reported
Owner/Operator Email: Not reported

Historic Generators:

Receive Date: 20190626
Handler Name: ROGERSON AIRCRAFT CORP
Federal Waste Generator Description: Not a generator, verified
State District Owner: Not reported
Large Quantity Handler of Universal Waste: No
Recognized Trader Importer: No
Recognized Trader Exporter: No
Spent Lead Acid Battery Importer: No
Spent Lead Acid Battery Exporter: No
Current Record: Yes
Non Storage Recycler Activity: Not reported
Electronic Manifest Broker: Not reported

List of NAICS Codes and Descriptions:

NAICS Code: 56299
NAICS Description: ALL OTHER WASTE MANAGEMENT SERVICES

Facility Has Received Notices of Violations:

Violations: No Violations Found

Evaluation Action Summary:

Evaluations: No Evaluations Found

MAP FINDINGS

Map ID
 Direction
 Distance
 Elevation

Site

Database(s)

EDR ID Number
 EPA ID Number

T97
NW
< 1/8
0.096 mi.
507 ft.

ROGERSON AIRCRAFT CORP
2201 ALTON PKWY
IRVINE, CA 92606
Site 9 of 9 in cluster T

CA UST **U003433380**
 N/A

Relative:
Lower
Actual:
40 ft.

UST:

Name:	ROGERSON AIRCRAFT CORP
Address:	2201 ALTON PKWY
City,State,Zip:	IRVINE, CA 92606
Facility ID:	11762
Permitting Agency:	ORANGE COUNTY
CERSID:	Not reported
Latitude:	33.6943042
Longitude:	-117.8365754
Owner type:	Not reported
Facility type:	Not reported
Num of inuse ust:	Not reported
Num of closed ust:	Not reported
Num of oos ust:	Not reported
Epa region:	Not reported
Tribal lands:	Not reported
Tank owner name:	Not reported
Tank owner mailing address:	Not reported
Tank owner mailing city:	Not reported
Tank owner mailing zip:	Not reported
Tank owner mailing state:	Not reported
Tank operator name:	Not reported
Tank operator mailing address:	Not reported
Tank operator mailing city:	Not reported
Tank operator mailing zip:	Not reported
Tank operator mailing state:	Not reported
Tankidnumber:	Not reported
Tank status:	Not reported
Tank configuration:	Not reported
Tank closure date:	Not reported
Tank installation date:	Not reported
Tank num of compartments:	Not reported
Tank contents:	Not reported
Tank capacity gallons:	Not reported
Tank type:	Not reported
Tank pc construction:	Not reported
Tank pwpiping construction:	Not reported
Tank piping type:	Not reported
Tank piping construction:	Not reported
Tank sacrificial anode:	Not reported
Tank cp impressed current:	Not reported
Tank cp shutoff:	Not reported
Tank alarms:	Not reported
Tank ball float:	Not reported
Tank spill bucket:	Not reported

Map ID
 Direction
 Distance
 Elevation

MAP FINDINGS

Site

Database(s)

EDR ID Number
 EPA ID Number

R98
South
< 1/8
0.096 mi.
508 ft.

GISH BIOMEDICAL INC
IRVINE, CA
Site 3 of 9 in cluster R

PFAS ECHO 1027363820
N/A

Relative:
Higher
Actual:
41 ft.

PFAS ECHO:
 Name: GISH BIOMEDICAL INC
 Address: Not reported
 City,State,Zip: IRVINE, CA
 Latitude: 33.684150
 Longitude: -117.837900
 Count: 1
 County: ORANGE
 Status: Active
 Region: 09
 Industry: Metal Machinery Mfg
 ECHO Facility Report: <https://echo.epa.gov/detailed-facility-report?fid=110001133390>
 Facility Percent Minority: 59.586
 Facility Derived Tribes: -
 Facility Population: 4957
 EPA Programs: RCRA
 Federal Facility: No
 Federal Agency: -
 Facility FIPS Code: 06059
 Facility Indian Country Flag: N
 Facility Collection Method: ADDRESS MATCHING-HOUSE NUMBER
 Facility Derived HUC: 18070204
 Facility Derived WBD: 180702040103
 Facility Derived CD113: 45
 Facility Derived CB2010: 060590755151156
 Facility Major Flag: -
 Facility Active Flag: Y
 Facility Inspection Count: 0
 Facility Date Last Inspection: -
 Facility Days Last Inspection: -
 Facility Informal Count: 0
 Facility Date Last Informal Action: -
 Facility Formal Action Count: 0
 Facility Date Last Formal Action: -
 Facility Total Penalties: 0
 Facility Penalty Count: -
 Facility Date Last Penalty: -
 Facility Last Penalty AMT: -
 Facility QTRS With NC: 0
 Facility Programs With SNC: 0
 Facility Compliance Status: No Violation Identified
 Facility SNC Flag: N
 AIR Flag: N
 NPDES Flag: N
 SDWIS Flag: N
 RCRA Flag: Y
 TRI Flag: N
 GHG Flag: N
 AIR IDS: -
 CAA Permit Types: -
 CAA NAICS: -
 CAA SICS: -
 NPDES IDS: -

Map ID
 Direction
 Distance
 Elevation

MAP FINDINGS

Site

Database(s)

EDR ID Number
 EPA ID Number

GISH BIOMEDICAL INC (Continued)

1027363820

CWA Permit Types:	-
CWA NAICS:	-
CWA SICs:	-
RCRA IDS:	CAD983658279
RCRA Permit Types:	SQG
RCRA NAICS:	339112
SDWA IDS:	-
SDWA System Types:	-
SDWA Compliance Status:	-
SDWA SNC Flag:	N
TRI IDS:	92714GSHBM2681K
TRI Releases Transfers:	-
TRI On Site Releases:	-
TRI Off Site Transfers:	-
TRI Reporter:	-
Facility IMP Water Flag:	-
EJSCREEN Flag US:	N
EJSCREEN Report:	https://ejscreen.epa.gov/mapper/mobile/EJSCREEN_mobile.aspx?geometry=%7B%22x%22:-117.8379,%22y%22:33.68415,%22spatialReference%22:%7B%22wkid%22:4326%7D%7D&unit=9035&areatype=&areaid=&basemap=streets&distance=1

V99
WSW
< 1/8
0.099 mi.
524 ft.

MVP MICRO
17332 VON KARMAN AVE
IRVINE, CA 92614

RCRA-SQG 1012176281
CAR000201863

Site 1 of 4 in cluster V

Relative:
Lower
Actual:
39 ft.

RCRA Listings:	
Date Form Received by Agency:	20090723
Handler Name:	Mvp Micro
Handler Address:	17332 VON KARMAN AVE
Handler City,State,Zip:	IRVINE, CA 92614
EPA ID:	CAR000201863
Contact Name:	CHARLES A IRVIN
Contact Address:	17332 VON KARMAN AVE
Contact City,State,Zip:	IRVINE, CA 92614
Contact Telephone:	949-265-9092
Contact Fax:	Not reported
Contact Email:	CHARLES@MVPMICRO.COM
Contact Title:	Not reported
EPA Region:	09
Land Type:	Private
Federal Waste Generator Description:	Small Quantity Generator
Non-Notifier:	Not reported
Biennial Report Cycle:	Not reported
Accessibility:	Not reported
Active Site Indicator:	Handler Activities
State District Owner:	Not reported
State District:	Not reported
Mailing Address:	17332 VON KARMAN AVE
Mailing City,State,Zip:	IRVINE, CA 92614
Owner Name:	Mvp Micro
Owner Type:	Private
Operator Name:	Mustafa Aljaff
Operator Type:	Private
Short-Term Generator Activity:	No
Importer Activity:	No
Mixed Waste Generator:	No

Map ID
 Direction
 Distance
 Elevation

MAP FINDINGS

Site

Database(s)

EDR ID Number
 EPA ID Number

MVP MICRO (Continued)

1012176281

Transporter Activity:	No
Transfer Facility Activity:	No
Recycler Activity with Storage:	No
Small Quantity On-Site Burner Exemption:	No
Smelting Melting and Refining Furnace Exemption:	No
Underground Injection Control:	No
Off-Site Waste Receipt:	No
Universal Waste Indicator:	No
Universal Waste Destination Facility:	No
Federal Universal Waste:	No
Active Site State-Reg Handler:	---
Federal Facility Indicator:	Not reported
Hazardous Secondary Material Indicator:	NN
Sub-Part K Indicator:	Not reported
2018 GPRA Permit Baseline:	Not on the Baseline
2018 GPRA Renewals Baseline:	Not on the Baseline
202 GPRA Corrective Action Baseline:	No
Subject to Corrective Action Universe:	No
Non-TSDFs Where RCRA CA has Been Imposed Universe:	No
Corrective Action Priority Ranking:	No NCAPS ranking
Environmental Control Indicator:	No
Institutional Control Indicator:	No
Human Exposure Controls Indicator:	N/A
Groundwater Controls Indicator:	N/A
Significant Non-Complier Universe:	No
Unaddressed Significant Non-Complier Universe:	No
Addressed Significant Non-Complier Universe:	No
Significant Non-Complier With a Compliance Schedule Universe:	No
Financial Assurance Required:	Not reported
Handler Date of Last Change:	20090727
Recognized Trader-Importer:	No
Recognized Trader-Exporter:	No
Importer of Spent Lead Acid Batteries:	No
Exporter of Spent Lead Acid Batteries:	No
Recycler Activity Without Storage:	Not reported
Manifest Broker:	Not reported
Sub-Part P Indicator:	No

Hazardous Waste Summary:

Waste Code:	D001
Waste Description:	Ignitable Waste
Waste Code:	D002
Waste Description:	Corrosive Waste

Handler - Owner Operator:

Owner/Operator Indicator:	Operator
Owner/Operator Name:	MUSTAFA ALJAFF
Legal Status:	Private
Date Became Current:	20060101
Date Ended Current:	Not reported
Owner/Operator Address:	Not reported
Owner/Operator City,State,Zip:	Not reported
Owner/Operator Telephone:	Not reported
Owner/Operator Telephone Ext:	Not reported

Map ID
Direction
Distance
Elevation

MAP FINDINGS

Site

Database(s)

EDR ID Number
EPA ID Number

MVP MICRO (Continued)

1012176281

Owner/Operator Fax: Not reported
Owner/Operator Email: Not reported

Owner/Operator Indicator: Owner
Owner/Operator Name: MVP MICRO
Legal Status: Private
Date Became Current: 20060101
Date Ended Current: Not reported
Owner/Operator Address: 17332 VON KARMAN AVE
Owner/Operator City,State,Zip: IRVINE, CA 92614
Owner/Operator Telephone: Not reported
Owner/Operator Telephone Ext: Not reported
Owner/Operator Fax: Not reported
Owner/Operator Email: Not reported

Historic Generators:
Receive Date: 20090723
Handler Name: MVP MICRO
Federal Waste Generator Description: Small Quantity Generator
State District Owner: Not reported
Large Quantity Handler of Universal Waste: No
Recognized Trader Importer: No
Recognized Trader Exporter: No
Spent Lead Acid Battery Importer: No
Spent Lead Acid Battery Exporter: No
Current Record: Yes
Non Storage Recycler Activity: Not reported
Electronic Manifest Broker: Not reported

List of NAICS Codes and Descriptions:
NAICS Code: 54138
NAICS Description: TESTING LABORATORIES AND SERVICES

Facility Has Received Notices of Violations:
Violations: No Violations Found

Evaluation Action Summary:
Evaluations: No Evaluations Found

S100
South
< 1/8
0.100 mi.
530 ft.
Relative:
Higher
Actual:
41 ft.

CUSTOM BUSINESS
2790 KELVIN AVE APT 1102
IRVINE, CA 92614

Site 2 of 6 in cluster S

EDR Hist Auto

Year: Name:
2014 CUSTOM BUSINESS

Type:
Gasoline Service Stations, NEC

EDR Hist Auto **1021552177**
N/A

Map ID
 Direction
 Distance
 Elevation

MAP FINDINGS

Site

Database(s)

EDR ID Number
 EPA ID Number

W101
SSW
 < 1/8
 0.102 mi.
 539 ft.

PRINTRONIX INC
17421 DERIAN AVE
IRVINE, CA 92614
 Site 1 of 6 in cluster W

RCRA-SQG 1000857187
CA UST CA0000069443
FINDS
ECHO
CA EMI

Relative:
Lower
Actual:
40 ft.

RCRA Listings: 19980209
 Date Form Received by Agency: Printronix Inc
 Handler Name: 17421 DERIAN AVE
 Handler Address: IRVINE, CA 92614-5878
 Handler City,State,Zip: CA0000069443
 EPA ID: ROBERT BURNETT
 Contact Name: 17570 CARTWRIGHT RD
 Contact Address: IRVINE, CA 92713
 Contact City,State,Zip: 714-863-1900
 Contact Telephone: Not reported
 Contact Fax: Not reported
 Contact Email: Not reported
 Contact Title: Not reported
 EPA Region: 09
 Land Type: Municipal
 Federal Waste Generator Description: Small Quantity Generator
 Non-Notifier: Not reported
 Biennial Report Cycle: Not reported
 Accessibility: Not reported
 Active Site Indicator: Handler Activities
 State District Owner: Not reported
 State District: Not reported
 Mailing Address: 17421 DERIAN AVE
 Mailing City,State,Zip: IRVINE, CA 92614-5878
 Owner Name: Printronix Inc
 Owner Type: Private
 Operator Name: Not reported
 Operator Type: Not reported
 Short-Term Generator Activity: No
 Importer Activity: No
 Mixed Waste Generator: No
 Transporter Activity: Yes
 Transfer Facility Activity: No
 Recycler Activity with Storage: No
 Small Quantity On-Site Burner Exemption: No
 Smelting Melting and Refining Furnace Exemption: No
 Underground Injection Control: No
 Off-Site Waste Receipt: No
 Universal Waste Indicator: No
 Universal Waste Destination Facility: No
 Federal Universal Waste: No
 Active Site State-Reg Handler: ---
 Federal Facility Indicator: Not reported
 Hazardous Secondary Material Indicator: NN
 Sub-Part K Indicator: Not reported
 2018 GPRC Permit Baseline: Not on the Baseline
 2018 GPRC Renewals Baseline: Not on the Baseline
 202 GPRC Corrective Action Baseline: No
 Subject to Corrective Action Universe: No
 Non-TSDFs Where RCRA CA has Been Imposed Universe: No
 Corrective Action Priority Ranking: No NCAPS ranking
 Environmental Control Indicator: No
 Institutional Control Indicator: No

Map ID
Direction
Distance
Elevation

MAP FINDINGS

Site

Database(s)

EDR ID Number
EPA ID Number

PRINTRONIX INC (Continued)

1000857187

Human Exposure Controls Indicator:	N/A
Groundwater Controls Indicator:	N/A
Significant Non-Complier Universe:	No
Unaddressed Significant Non-Complier Universe:	No
Addressed Significant Non-Complier Universe:	No
Significant Non-Complier With a Compliance Schedule Universe:	No
Financial Assurance Required:	Not reported
Handler Date of Last Change:	20060905
Recognized Trader-Importer:	No
Recognized Trader-Exporter:	No
Importer of Spent Lead Acid Batteries:	No
Exporter of Spent Lead Acid Batteries:	No
Recycler Activity Without Storage:	Not reported
Manifest Broker:	Not reported
Sub-Part P Indicator:	No

Handler - Owner Operator:

Owner/Operator Indicator:	Owner
Owner/Operator Name: PRINTRONIX INC	
Legal Status:	Private
Date Became Current:	Not reported
Date Ended Current:	Not reported
Owner/Operator Address:	P O BOX 19559
Owner/Operator City,State,Zip:	IRVINE, CA 92713
Owner/Operator Telephone:	714-863-1900
Owner/Operator Telephone Ext:	Not reported
Owner/Operator Fax:	Not reported
Owner/Operator Email:	Not reported

Owner/Operator Indicator:	Owner
Owner/Operator Name: PRINTRONIX INC	
Legal Status:	Private
Date Became Current:	Not reported
Date Ended Current:	Not reported
Owner/Operator Address:	P O BOX 19559
Owner/Operator City,State,Zip:	IRVINE, CA 92713
Owner/Operator Telephone:	714-863-1900
Owner/Operator Telephone Ext:	Not reported
Owner/Operator Fax:	Not reported
Owner/Operator Email:	Not reported

Historic Generators:

Receive Date:	19960901
Handler Name: PRINTRONIX INC	
Federal Waste Generator Description:	Small Quantity Generator
State District Owner:	Not reported
Large Quantity Handler of Universal Waste:	No
Recognized Trader Importer:	No
Recognized Trader Exporter:	No
Spent Lead Acid Battery Importer:	No
Spent Lead Acid Battery Exporter:	No
Current Record:	No
Non Storage Recycler Activity:	Not reported
Electronic Manifest Broker:	Not reported

Map ID
Direction
Distance
Elevation

MAP FINDINGS

Site

Database(s)

EDR ID Number
EPA ID Number

PRINTRONIX INC (Continued)

1000857187

Receive Date: 19980209
Handler Name: PRINTRONIX INC
Federal Waste Generator Description: Small Quantity Generator
State District Owner: Not reported
Large Quantity Handler of Universal Waste: No
Recognized Trader Importer: No
Recognized Trader Exporter: No
Spent Lead Acid Battery Importer: No
Spent Lead Acid Battery Exporter: No
Current Record: Yes
Non Storage Recycler Activity: Not reported
Electronic Manifest Broker: Not reported

Receive Date: 19931116
Handler Name: PRINTRONIX INC
Federal Waste Generator Description: Large Quantity Generator
State District Owner: Not reported
Large Quantity Handler of Universal Waste: No
Recognized Trader Importer: No
Recognized Trader Exporter: No
Spent Lead Acid Battery Importer: No
Spent Lead Acid Battery Exporter: No
Current Record: No
Non Storage Recycler Activity: Not reported
Electronic Manifest Broker: Not reported

Receive Date: 19931116
Handler Name: PRINTRONIX INC
Federal Waste Generator Description: Large Quantity Generator
State District Owner: Not reported
Large Quantity Handler of Universal Waste: No
Recognized Trader Importer: No
Recognized Trader Exporter: No
Spent Lead Acid Battery Importer: No
Spent Lead Acid Battery Exporter: No
Current Record: No
Non Storage Recycler Activity: Not reported
Electronic Manifest Broker: Not reported

Receive Date: 19980209
Handler Name: PRINTRONIX INC
Federal Waste Generator Description: Large Quantity Generator
State District Owner: Not reported
Large Quantity Handler of Universal Waste: No
Recognized Trader Importer: No
Recognized Trader Exporter: No
Spent Lead Acid Battery Importer: No
Spent Lead Acid Battery Exporter: No
Current Record: No
Non Storage Recycler Activity: Not reported
Electronic Manifest Broker: Not reported

Receive Date: 19960710
Handler Name: PRINTRONIX, INC.
Federal Waste Generator Description: Large Quantity Generator
State District Owner: Not reported
Large Quantity Handler of Universal Waste: No

Map ID
Direction
Distance
Elevation

MAP FINDINGS

Site

Database(s)

EDR ID Number
EPA ID Number

PRINTRONIX INC (Continued)

1000857187

Recognized Trader Importer:	No
Recognized Trader Exporter:	No
Spent Lead Acid Battery Importer:	No
Spent Lead Acid Battery Exporter:	No
Current Record:	No
Non Storage Recycler Activity:	Not reported
Electronic Manifest Broker:	Not reported
Receive Date:	19990316
Handler Name:	PRINTRONIX, INC.
Federal Waste Generator Description:	Large Quantity Generator
State District Owner:	Not reported
Large Quantity Handler of Universal Waste:	No
Recognized Trader Importer:	No
Recognized Trader Exporter:	No
Spent Lead Acid Battery Importer:	No
Spent Lead Acid Battery Exporter:	No
Current Record:	No
Non Storage Recycler Activity:	Not reported
Electronic Manifest Broker:	Not reported

List of NAICS Codes and Descriptions:

NAICS Code:	334119
NAICS Description:	OTHER COMPUTER PERIPHERAL EQUIPMENT MANUFACTURING

Has the Facility Received Notices of Violations:

Found Violation:	No
Agency Which Determined Violation:	Not reported
Violation Short Description:	Not reported
Date Violation was Determined:	Not reported
Actual Return to Compliance Date:	Not reported
Return to Compliance Qualifier:	Not reported
Violation Responsible Agency:	Not reported
Scheduled Compliance Date:	Not reported
Enforcement Identifier:	Not reported
Date of Enforcement Action:	Not reported
Enforcement Responsible Agency:	Not reported
Enforcement Docket Number:	Not reported
Enforcement Attorney:	Not reported
Corrective Action Component:	Not reported
Appeal Initiated Date:	Not reported
Appeal Resolution Date:	Not reported
Disposition Status Date:	Not reported
Disposition Status:	Not reported
Disposition Status Description:	Not reported
Consent/Final Order Sequence Number:	Not reported
Consent/Final Order Respondent Name:	Not reported
Consent/Final Order Lead Agency:	Not reported
Enforcement Type:	Not reported
Enforcement Responsible Person:	Not reported
Enforcement Responsible Sub-Organization:	Not reported
SEP Sequence Number:	Not reported
SEP Expenditure Amount:	Not reported
SEP Scheduled Completion Date:	Not reported
SEP Actual Date:	Not reported
SEP Defaulted Date:	Not reported

Map ID
Direction
Distance
Elevation

MAP FINDINGS

Site

Database(s)

EDR ID Number
EPA ID Number

PRINTRONIX INC (Continued)

1000857187

SEP Type:	Not reported
SEP Type Description:	Not reported
Proposed Amount:	Not reported
Final Monetary Amount:	Not reported
Paid Amount:	Not reported
Final Count:	Not reported
Final Amount:	Not reported

Evaluation Action Summary:

Evaluation Date:	19940420
Evaluation Responsible Agency:	State Contractor/Grantee
Found Violation:	No
Evaluation Type Description:	COMPLIANCE EVALUATION INSPECTION
Evaluation Responsible Person Identifier:	R9
Evaluation Responsible Sub-Organization:	Not reported
Actual Return to Compliance Date:	Not reported
Scheduled Compliance Date:	Not reported
Date of Request:	Not reported
Date Response Received:	Not reported
Request Agency:	Not reported
Former Citation:	Not reported

UST:

Name:	PRINTRONIX
Address:	17421 DERIAN AVE
City,State,Zip:	IRVINE, CA 92614
Facility ID:	7004
Permitting Agency:	ORANGE COUNTY
CERSID:	Not reported
Latitude:	33.688017
Longitude:	-117.839131
Owner type:	Not reported
Facility type:	Not reported
Num of inuse ust:	Not reported
Num of closed ust:	Not reported
Num of oos ust:	Not reported
Epa region:	Not reported
Tribal lands:	Not reported
Tank owner name:	Not reported
Tank owner mailing address:	Not reported
Tank owner mailing city:	Not reported
Tank owner mailing zip:	Not reported
Tank owner mailing state:	Not reported
Tank operator name:	Not reported
Tank operator mailing address:	Not reported
Tank operator mailing city:	Not reported
Tank operator mailing zip:	Not reported
Tank operator mailing state:	Not reported
Tankidnumber:	Not reported
Tank status:	Not reported
Tank configuration:	Not reported
Tank closure date:	Not reported
Tank installation date:	Not reported
Tank num of compartments:	Not reported
Tank contents:	Not reported

Map ID
Direction
Distance
Elevation

MAP FINDINGS

Site

Database(s)

EDR ID Number
EPA ID Number

PRINTRONIX INC (Continued)

1000857187

Tank capacity gallons: Not reported
Tank type: Not reported
Tank pc construction: Not reported
Tank pwpiping construction: Not reported
Tank piping type: Not reported
Tank piping construction: Not reported
Tank sacrificial anode: Not reported
Tank cp impressed current: Not reported
Tank cp shutoff: Not reported
Tank alarms: Not reported
Tank ball float: Not reported
Tank spill bucket: Not reported

FINDS:

Registry ID: 110071225372

[Click Here for FRS Facility Detail Report:](#)

Environmental Interest/Information System:

The Resource Conservation and Recovery Act Information System (RCRAInfo) is EPA's comprehensive information system in support of the Resource Conservation and Recovery Act (RCRA) of 1976 and the Hazardous and Solid Waste Amendments (HSWA) of 1984. It tracks many types of information about generators, transporters, treaters, storers, and disposers of hazardous waste.

Registry ID: 110000844187

[Click Here for FRS Facility Detail Report:](#)

Environmental Interest/Information System:

The Resource Conservation and Recovery Act Information System (RCRAInfo) is EPA's comprehensive information system in support of the Resource Conservation and Recovery Act (RCRA) of 1976 and the Hazardous and Solid Waste Amendments (HSWA) of 1984. It tracks many types of information about generators, transporters, treaters, storers, and disposers of hazardous waste.

[Click this hyperlink](#) while viewing on your computer to access additional FINDS: detail in the EDR Site Report.

ECHO:

Envid: 1000857187
Registry ID: 110071225372
DFR URL: <http://echo.epa.gov/detailed-facility-report?fid=110071225372>
Name: IRVINE COMPANY OFFICE PROPERTIES
Address: 17421 DERIAN AVE.
City,State,Zip: IRVINE, CA 92614

Envid: 1000857187
Registry ID: 110000844187
DFR URL: <http://echo.epa.gov/detailed-facility-report?fid=110000844187>
Name: PRINTRONIX INC
Address: 17421 DERIAN AVE
City,State,Zip: IRVINE, CA 92614

EMI:

Name: PRINTRONIX INC
Address: 17421 DERIAN AV

Map ID
 Direction
 Distance
 Elevation

MAP FINDINGS

Site

Database(s)

EDR ID Number
 EPA ID Number

PRINTRONIX INC (Continued)

1000857187

City,State,Zip: IRVINE, CA 927130000
 Year: 1990
 County Code: 30
 Air Basin: SC
 Facility ID: 19043
 Air District Name: SC
 SIC Code: 3577
 Air District Name: SOUTH COAST AQMD
 Community Health Air Pollution Info System: Not reported
 Consolidated Emission Reporting Rule: Not reported
 Total Organic Hydrocarbon Gases Tons/Yr: 2
 Reactive Organic Gases Tons/Yr: 0
 Carbon Monoxide Emissions Tons/Yr: 0
 NOX - Oxides of Nitrogen Tons/Yr: 0
 SOX - Oxides of Sulphur Tons/Yr: 0
 Particulate Matter Tons/Yr: 0
 Part. Matter 10 Micrometers and Smlr Tons/Yr:0

Name: PRINTRONIX INC
 Address: 17421 DERIAN AV
 City,State,Zip: IRVINE, CA 927130000
 Year: 1995
 County Code: 30
 Air Basin: SC
 Facility ID: 19043
 Air District Name: SC
 SIC Code: 3577
 Air District Name: SOUTH COAST AQMD
 Community Health Air Pollution Info System: Not reported
 Consolidated Emission Reporting Rule: Not reported
 Total Organic Hydrocarbon Gases Tons/Yr: 0
 Reactive Organic Gases Tons/Yr: 0
 Carbon Monoxide Emissions Tons/Yr: 0
 NOX - Oxides of Nitrogen Tons/Yr: 0
 SOX - Oxides of Sulphur Tons/Yr: 0
 Particulate Matter Tons/Yr: 0
 Part. Matter 10 Micrometers and Smlr Tons/Yr:0

W102
SSW
 < 1/8
 0.102 mi.
 539 ft.

IRVINE COMPANY OFFICE PROPERTIES
17421 DERIAN AVE.
IRVINE, CA 92614
 Site 2 of 6 in cluster W

RCRA NonGen / NLR

1027087536
CAC003159912

Relative:
Lower
Actual:
 40 ft.

RCRA Listings:
 Date Form Received by Agency: 20220202
 Handler Name: Irvine Company Office Properties
 Handler Address: 17421 DERIAN AVE.
 Handler City,State,Zip: IRVINE, CA 92614
 EPA ID: CAC003159912
 Contact Name: DANNY DE LA ROSA
 Contact Address: 10040 PAINTER AVE.
 Contact City,State,Zip: SANTA FE SPRINGS, CA 90670
 Contact Telephone: 562-941-9244
 Contact Fax: Not reported
 Contact Email: DANNY@CASTLEROCKENV.COM
 Contact Title: Not reported
 EPA Region: 09

Map ID
Direction
Distance
Elevation

MAP FINDINGS

Site

Database(s)

EDR ID Number
EPA ID Number

IRVINE COMPANY OFFICE PROPERTIES (Continued)

1027087536

Land Type:	Not reported
Federal Waste Generator Description:	Not a generator, verified
Non-Notifier:	Not reported
Biennial Report Cycle:	Not reported
Accessibility:	Not reported
Active Site Indicator:	Not reported
State District Owner:	Not reported
State District:	Not reported
Mailing Address:	10040 PAINTER AVE.
Mailing City,State,Zip:	SANTA FE SPRINGS, CA 90670
Owner Name:	Irvine Company Office Properties
Owner Type:	Other
Operator Name:	Danny De La Rosa
Operator Type:	Other
Short-Term Generator Activity:	No
Importer Activity:	No
Mixed Waste Generator:	No
Transporter Activity:	No
Transfer Facility Activity:	No
Recycler Activity with Storage:	No
Small Quantity On-Site Burner Exemption:	No
Smelting Melting and Refining Furnace Exemption:	No
Underground Injection Control:	No
Off-Site Waste Receipt:	No
Universal Waste Indicator:	No
Universal Waste Destination Facility:	No
Federal Universal Waste:	No
Active Site State-Reg Handler:	---
Federal Facility Indicator:	Not reported
Hazardous Secondary Material Indicator:	N
Sub-Part K Indicator:	Not reported
2018 GPRC Permit Baseline:	Not on the Baseline
2018 GPRC Renewals Baseline:	Not on the Baseline
202 GPRC Corrective Action Baseline:	No
Subject to Corrective Action Universe:	No
Non-TSDFs Where RCRA CA has Been Imposed Universe:	No
Corrective Action Priority Ranking:	No NCAPS ranking
Environmental Control Indicator:	No
Institutional Control Indicator:	No
Human Exposure Controls Indicator:	N/A
Groundwater Controls Indicator:	N/A
Significant Non-Complier Universe:	No
Unaddressed Significant Non-Complier Universe:	No
Addressed Significant Non-Complier Universe:	No
Significant Non-Complier With a Compliance Schedule Universe:	No
Financial Assurance Required:	Not reported
Handler Date of Last Change:	20220202
Recognized Trader-Importer:	No
Recognized Trader-Exporter:	No
Importer of Spent Lead Acid Batteries:	No
Exporter of Spent Lead Acid Batteries:	No
Recycler Activity Without Storage:	No
Manifest Broker:	No
Sub-Part P Indicator:	No

Map ID
Direction
Distance
Elevation

MAP FINDINGS

Site

Database(s)

EDR ID Number
EPA ID Number

IRVINE COMPANY OFFICE PROPERTIES (Continued)

1027087536

Handler - Owner Operator:

Owner/Operator Indicator:	Operator
Owner/Operator Name:	DANNY DE LA ROSA
Legal Status:	Other
Date Became Current:	Not reported
Date Ended Current:	Not reported
Owner/Operator Address:	10040 PAINTER AVE.
Owner/Operator City,State,Zip:	SANTA FE SPRINGS, CA 90670
Owner/Operator Telephone:	562-941-9244
Owner/Operator Telephone Ext:	Not reported
Owner/Operator Fax:	Not reported
Owner/Operator Email:	Not reported

Owner/Operator Indicator:	Owner
Owner/Operator Name:	IRVINE COMPANY OFFICE PROPERTIES
Legal Status:	Other
Date Became Current:	Not reported
Date Ended Current:	Not reported
Owner/Operator Address:	550 NEWPORT CENTER DRIVE
Owner/Operator City,State,Zip:	NEWPORT BEACH, CA 92660
Owner/Operator Telephone:	949-720-2115
Owner/Operator Telephone Ext:	Not reported
Owner/Operator Fax:	Not reported
Owner/Operator Email:	Not reported

Historic Generators:

Receive Date:	20220202
Handler Name:	IRVINE COMPANY OFFICE PROPERTIES
Federal Waste Generator Description:	Not a generator, verified
State District Owner:	Not reported
Large Quantity Handler of Universal Waste:	No
Recognized Trader Importer:	No
Recognized Trader Exporter:	No
Spent Lead Acid Battery Importer:	No
Spent Lead Acid Battery Exporter:	No
Current Record:	Yes
Non Storage Recycler Activity:	No
Electronic Manifest Broker:	No

List of NAICS Codes and Descriptions:

NAICS Code:	711320
NAICS Description:	PROMOTERS OF PERFORMING ARTS, SPORTS, AND SIMILAR EVENTS WITHOUT FACILITIES

Facility Has Received Notices of Violations:

Violations:	No Violations Found
-------------	---------------------

Evaluation Action Summary:

Evaluations:	No Evaluations Found
--------------	----------------------

Map ID
Direction
Distance
Elevation

MAP FINDINGS

Site

Database(s)

EDR ID Number
EPA ID Number

X103
SSW
< 1/8
0.102 mi.
541 ft.

ROYALTY CARPET MILLS INC
17353 DERIAN AVE 2
IRVINE, CA 92714

CA SWEEPS UST

S106931639
N/A

Site 1 of 9 in cluster X

Relative:
Lower
Actual:
40 ft.

SWEEPS UST:
Name: ROYALTY CARPET MILLS INC
Address: 17353 DERIAN AVE 2
City: IRVINE
Status: Active
Comp Number: 70
Number: 9
Board Of Equalization: 44-015748
Referral Date: 09-30-92
Action Date: 09-15-92
Created Date: 02-29-88
Owner Tank Id: Not reported
SWRCB Tank Id: 30-000-000070-000002
Tank Status: A
Capacity: 6000
Active Date: Not reported
Tank Use: M.V. FUEL
STG: P
Content: REG UNLEADED
Number Of Tanks: 2

Name: ROYALTY CARPET MILLS INC
Address: 17353 DERIAN AVE 2
City: IRVINE
Status: Active
Comp Number: 70
Number: 9
Board Of Equalization: 44-015748
Referral Date: 09-30-92
Action Date: 09-15-92
Created Date: 02-29-88
Owner Tank Id: Not reported
SWRCB Tank Id: 30-000-000070-000003
Tank Status: A
Capacity: 12000
Active Date: Not reported
Tank Use: M.V. FUEL
STG: P
Content: DIESEL
Number Of Tanks: Not reported

X104
SSW
< 1/8
0.102 mi.
541 ft.

ROYALTY CARPET MILLS INC
17353 DERIAN AVE
IRVINE, CA 92714

CA FID UST

S101609601
N/A

Site 2 of 9 in cluster X

Relative:
Lower
Actual:
40 ft.

CA FID UST:
Facility ID: 30017253
Regulated By: UTNKA
Regulated ID: Not reported
Cortese Code: Not reported
SIC Code: Not reported
Facility Phone: 7144744000

Map ID
 Direction
 Distance
 Elevation

MAP FINDINGS

Site

Database(s)

EDR ID Number
 EPA ID Number

ROYALTY CARPET MILLS INC (Continued)

S101609601

Mail To: Not reported
 Mailing Address: 17353 DERIAN AVE
 Mailing Address 2: Not reported
 Mailing City,St,Zip: IRVINE 92714
 Contact: Not reported
 Contact Phone: Not reported
 DUNs Number: Not reported
 NPDES Number: Not reported
 EPA ID: Not reported
 Comments: Not reported
 Status: Active

X105
SSW
< 1/8
0.102 mi.
541 ft.

ROYALTY CARPETS
17353 DERIAN
IRVINE, CA 92714

UST FINDER RELEASE **1029100193**
N/A

Site 3 of 9 in cluster X

Relative:
Lower
Actual:
40 ft.

UST FINDER RELEASE:
 Object ID: 68430
 Facility ID: Not reported
 Lust ID: CAT0605900441
 Name: ROYALTY CARPETS
 Address: 17353 DERIAN
 City,State,Zip: IRVINE, CA 92714
 Address Match Type: PointAddress
 Reported Date: Not reported
 Status: No Further Action
 Substance: Not reported
 Population within 1500ft: 1148
 Domestic Wells within 1500ft: 0
 Land Use: Developed, High Intensity
 Within SPA: No
 SPA PWS Facility ID: Not reported
 SPA Water Type: Not reported
 SPA Facility Type: Not reported
 SPA HUC12: Not reported
 Within WHPA: No
 WHPA PWS Facility ID: Not reported
 WHPA Water Type: Not reported
 WHPA Facility Type: Not reported
 WHPA HUC12: Not reported
 Within 100yr Floodplain: No
 Tribe: Not reported
 EPA Region: 9
 NFA Letter 1: Not reported
 NFA Letter 2: Not reported
 NFA Letter 3: Not reported
 NFA Letter 4: Not reported
 Closed With Residual Contaminate: Not reported
 Coordinate Source: Geocode
 X Coord: -117.83904
 Y Coord: 33.6868700000001
 Latitude: 33.6868699999999
 Longitude: -117.839039999999

Map ID
Direction
Distance
Elevation

MAP FINDINGS

Site

Database(s)

EDR ID Number
EPA ID Number

Y106
SSW
< 1/8
0.103 mi.
542 ft.

**SPRINT UNITED MANAGEMNT CO.
17275 DERIAN AVE
IRVINE, CA 92614**

CA AST A100424810
N/A

Site 1 of 2 in cluster Y

Relative:
Lower

AST:

Actual:
40 ft.

Name: SPRINT UNITED MANAGEMNT CO.
Address: 17275 DERIAN AVE
City/Zip: IRVINE,92614
Certified Unified Program Agencies: Not reported
Owner: Sprint
Total Gallons: Not reported
CERSID: 10149809
Facility ID: Not reported
Business Name: Sprint United Management Co.
Phone: (877) 347-4457 OPT 4
Fax: (913) 523-2040
Mailing Address: PO BOX 7994
Mailing Address City: Shawnee Mission
Mailing Address State: KS
Mailing Address Zip Code: 66207
Operator Name: Sprint
Operator Phone: 877-347-4457 Opt4
Owner Phone: (877) 347-4457 Opt.4
Owner Mail Address: P.O. Box 7994
Owner State: KS
Owner Zip Code: 66207
Owner Country: United States
Property Owner Name: Not reported
Property Owner Phone: Not reported
Property Owner Mailing Address: Not reported
Property Owner City: Not reported
Property Owner Stat : Not reported
Property Owner Zip Code: Not reported
Property Owner Country: Not reported
EPAID: Not reported

Y107
SSW
< 1/8
0.103 mi.
542 ft.

**17275 DERIAN
IRVINE, CA**

CA AST A100282035
N/A

Site 2 of 2 in cluster Y

Relative:
Lower

AST:

Actual:
40 ft.

Name: Not reported
Address: 17275 DERIAN
City/Zip: IRVINE,
Certified Unified Program Agencies: Orange
Owner: SPRINT NEXTEL IRVINE IDEN
Total Gallons: 1,320
CERSID: Not reported
Facility ID: Not reported
Business Name: Not reported
Phone: Not reported
Fax: Not reported
Mailing Address: Not reported
Mailing Address City: Not reported
Mailing Address State: Not reported
Mailing Address Zip Code: Not reported

Map ID
 Direction
 Distance
 Elevation

MAP FINDINGS

Site

Database(s)

EDR ID Number
 EPA ID Number

(Continued)

A100282035

Operator Name: Not reported
 Operator Phone: Not reported
 Owner Phone: Not reported
 Owner Mail Address: Not reported
 Owner State: Not reported
 Owner Zip Code: Not reported
 Owner Country: Not reported
 Property Owner Name: Not reported
 Property Owner Phone: Not reported
 Property Owner Mailing Address: Not reported
 Property Owner City: Not reported
 Property Owner Stat : Not reported
 Property Owner Zip Code: Not reported
 Property Owner Country: Not reported
 EPAID: Not reported

S108
South
< 1/8
0.106 mi.
558 ft.

YOR HEALTH
2802 KELVIN AVE
IRVINE, CA 92614
Site 3 of 6 in cluster S

RCRA NonGen / NLR **1026165672**
CAC003065698

Relative:
Higher
Actual:
42 ft.

RCRA Listings:
 Date Form Received by Agency: 20200506
 Handler Name: Yor Health
 Handler Address: 2802 KELVIN AVE
 Handler City,State,Zip: IRVINE, CA 92614-5897
 EPA ID: CAC003065698
 Contact Name: KEVIN LEVINSKY
 Contact Address: 2802 KELVIN AVE
 Contact City,State,Zip: IRVINE, CA 92614-5897
 Contact Telephone: 404-583-1225
 Contact Fax: Not reported
 Contact Email: KEVIN.LEVINSKY@YORCORP.COM
 Contact Title: Not reported
 EPA Region: 09
 Land Type: Not reported
 Federal Waste Generator Description: Not a generator, verified
 Non-Notifier: Not reported
 Biennial Report Cycle: Not reported
 Accessibility: Not reported
 Active Site Indicator: Not reported
 State District Owner: Not reported
 State District: Not reported
 Mailing Address: 2802 KELVIN AVE
 Mailing City,State,Zip: IRVINE, CA 92614-5897
 Owner Name: Kevin Levinsky
 Owner Type: Other
 Operator Name: Kevin Levinsky
 Operator Type: Other
 Short-Term Generator Activity: No
 Importer Activity: No
 Mixed Waste Generator: No
 Transporter Activity: No
 Transfer Facility Activity: No
 Recycler Activity with Storage: No
 Small Quantity On-Site Burner Exemption: No
 Smelting Melting and Refining Furnace Exemption: No

Map ID
 Direction
 Distance
 Elevation

MAP FINDINGS

Site

Database(s)

EDR ID Number
 EPA ID Number

YOR HEALTH (Continued)

1026165672

Underground Injection Control:	No
Off-Site Waste Receipt:	No
Universal Waste Indicator:	No
Universal Waste Destination Facility:	No
Federal Universal Waste:	No
Active Site State-Reg Handler:	---
Federal Facility Indicator:	Not reported
Hazardous Secondary Material Indicator:	N
Sub-Part K Indicator:	Not reported
2018 GPRA Permit Baseline:	Not on the Baseline
2018 GPRA Renewals Baseline:	Not on the Baseline
202 GPRA Corrective Action Baseline:	No
Subject to Corrective Action Universe:	No
Non-TSDFs Where RCRA CA has Been Imposed Universe:	No
Corrective Action Priority Ranking:	No NCAPS ranking
Environmental Control Indicator:	No
Institutional Control Indicator:	No
Human Exposure Controls Indicator:	N/A
Groundwater Controls Indicator:	N/A
Significant Non-Complier Universe:	No
Unaddressed Significant Non-Complier Universe:	No
Addressed Significant Non-Complier Universe:	No
Significant Non-Complier With a Compliance Schedule Universe:	No
Financial Assurance Required:	Not reported
Handler Date of Last Change:	20200515
Recognized Trader-Importer:	No
Recognized Trader-Exporter:	No
Importer of Spent Lead Acid Batteries:	No
Exporter of Spent Lead Acid Batteries:	No
Recycler Activity Without Storage:	No
Manifest Broker:	No
Sub-Part P Indicator:	No

Handler - Owner Operator:

Owner/Operator Indicator:	Owner
Owner/Operator Name: KEVIN LEVINSKY	
Legal Status:	Other
Date Became Current:	Not reported
Date Ended Current:	Not reported
Owner/Operator Address:	2802 KELVIN AVE
Owner/Operator City,State,Zip:	IRVINE, CA 92614-5897
Owner/Operator Telephone:	404-583-1225
Owner/Operator Telephone Ext:	Not reported
Owner/Operator Fax:	Not reported
Owner/Operator Email:	Not reported

Owner/Operator Indicator:	Operator
Owner/Operator Name: KEVIN LEVINSKY	
Legal Status:	Other
Date Became Current:	Not reported
Date Ended Current:	Not reported
Owner/Operator Address:	2802 KELVIN AVE
Owner/Operator City,State,Zip:	IRVINE, CA 92614-5897
Owner/Operator Telephone:	404-583-1225
Owner/Operator Telephone Ext:	Not reported
Owner/Operator Fax:	Not reported

Map ID
 Direction
 Distance
 Elevation

MAP FINDINGS

Site

Database(s)

EDR ID Number
 EPA ID Number

YOR HEALTH (Continued)

1026165672

Owner/Operator Email: Not reported

Historic Generators:
 Receive Date: 20200506
 Handler Name: YOR HEALTH
 Federal Waste Generator Description: Not a generator, verified
 State District Owner: Not reported
 Large Quantity Handler of Universal Waste: No
 Recognized Trader Importer: No
 Recognized Trader Exporter: No
 Spent Lead Acid Battery Importer: No
 Spent Lead Acid Battery Exporter: No
 Current Record: Yes
 Non Storage Recycler Activity: Not reported
 Electronic Manifest Broker: Not reported

List of NAICS Codes and Descriptions:

NAICS Code: 56299
 NAICS Description: ALL OTHER WASTE MANAGEMENT SERVICES

Facility Has Received Notices of Violations:

Violations: No Violations Found

Evaluation Action Summary:

Evaluations: No Evaluations Found

S109
South
< 1/8
0.106 mi.
558 ft.

WESTERN DIGITAL CORP
2802 KELVIN AVE
IRVINE, CA 92614
Site 4 of 6 in cluster S

RCRA NonGen / NLR
FINDS
ECHO

1000403108
CAD982471666

Relative:
Higher
Actual:
42 ft.

RCRA Listings:
 Date Form Received by Agency: 19881128
 Handler Name: Western Digital Corp
 Handler Address: 2802 KELVIN AVE
 Handler City,State,Zip: IRVINE, CA 92614
 EPA ID: CAD982471666
 Contact Name: ENVIRONMENTAL MANAGER
 Contact Address: 2802 KELVIN
 Contact City,State,Zip: IRVINE, CA 92714
 Contact Telephone: 714-863-7778
 Contact Fax: Not reported
 Contact Email: Not reported
 Contact Title: Not reported
 EPA Region: 09
 Land Type: Other
 Federal Waste Generator Description: Not a generator, verified
 Non-Notifier: Not reported
 Biennial Report Cycle: Not reported
 Accessibility: Not reported
 Active Site Indicator: Not reported
 State District Owner: Ca
 State District: 4
 Mailing Address: 2445 MCCABE WAY CORP FAC

Map ID
 Direction
 Distance
 Elevation

MAP FINDINGS

Site

Database(s)

EDR ID Number
 EPA ID Number

WESTERN DIGITAL CORP (Continued)

1000403108

Mailing City,State,Zip:	IRVINE, CA 92714
Owner Name:	Irvine Company
Owner Type:	Private
Operator Name:	Not Required
Operator Type:	Private
Short-Term Generator Activity:	No
Importer Activity:	No
Mixed Waste Generator:	No
Transporter Activity:	No
Transfer Facility Activity:	No
Recycler Activity with Storage:	No
Small Quantity On-Site Burner Exemption:	No
Smelting Melting and Refining Furnace Exemption:	No
Underground Injection Control:	No
Off-Site Waste Receipt:	No
Universal Waste Indicator:	No
Universal Waste Destination Facility:	No
Federal Universal Waste:	No
Active Site State-Reg Handler:	---
Federal Facility Indicator:	Not reported
Hazardous Secondary Material Indicator:	NN
Sub-Part K Indicator:	Not reported
2018 GPRA Permit Baseline:	Not on the Baseline
2018 GPRA Renewals Baseline:	Not on the Baseline
202 GPRA Corrective Action Baseline:	No
Subject to Corrective Action Universe:	No
Non-TSDFs Where RCRA CA has Been Imposed Universe:	No
Corrective Action Priority Ranking:	No NCAPS ranking
Environmental Control Indicator:	No
Institutional Control Indicator:	No
Human Exposure Controls Indicator:	N/A
Groundwater Controls Indicator:	N/A
Significant Non-Complier Universe:	No
Unaddressed Significant Non-Complier Universe:	No
Addressed Significant Non-Complier Universe:	No
Significant Non-Complier With a Compliance Schedule Universe:	No
Financial Assurance Required:	Not reported
Handler Date of Last Change:	20020627
Recognized Trader-Importer:	No
Recognized Trader-Exporter:	No
Importer of Spent Lead Acid Batteries:	No
Exporter of Spent Lead Acid Batteries:	No
Recycler Activity Without Storage:	Not reported
Manifest Broker:	Not reported
Sub-Part P Indicator:	No

Handler - Owner Operator:

Owner/Operator Indicator:	Owner
Owner/Operator Name:	IRVINE COMPANY
Legal Status:	Private
Date Became Current:	Not reported
Date Ended Current:	Not reported
Owner/Operator Address:	NOT REQUIRED
Owner/Operator City,State,Zip:	NOT REQUIRED, ME 99999
Owner/Operator Telephone:	415-555-1212
Owner/Operator Telephone Ext:	Not reported

Map ID
Direction
Distance
Elevation

MAP FINDINGS

Site

Database(s)

EDR ID Number
EPA ID Number

WESTERN DIGITAL CORP (Continued)

1000403108

Owner/Operator Fax: Not reported
Owner/Operator Email: Not reported

Owner/Operator Indicator: Operator
Owner/Operator Name: NOT REQUIRED
Legal Status: Private
Date Became Current: Not reported
Date Ended Current: Not reported
Owner/Operator Address: NOT REQUIRED
Owner/Operator City,State,Zip: NOT REQUIRED, ME 99999
Owner/Operator Telephone: 415-555-1212
Owner/Operator Telephone Ext: Not reported
Owner/Operator Fax: Not reported
Owner/Operator Email: Not reported

Historic Generators:
Receive Date: 19881128
Handler Name: WESTERN DIGITAL CORP
Federal Waste Generator Description: Not a generator, verified
State District Owner: Ca
Large Quantity Handler of Universal Waste: No
Recognized Trader Importer: No
Recognized Trader Exporter: No
Spent Lead Acid Battery Importer: No
Spent Lead Acid Battery Exporter: No
Current Record: Yes
Non Storage Recycler Activity: Not reported
Electronic Manifest Broker: Not reported

List of NAICS Codes and Descriptions:
NAICS Codes: No NAICS Codes Found

Facility Has Received Notices of Violations:
Violations: No Violations Found

Evaluation Action Summary:
Evaluations: No Evaluations Found

FINDS:

Registry ID: 110070808906

[Click Here for FRS Facility Detail Report:](#)

Environmental Interest/Information System:

The Resource Conservation and Recovery Act Information System (RCRAInfo) is EPA's comprehensive information system in support of the Resource Conservation and Recovery Act (RCRA) of 1976 and the Hazardous and Solid Waste Amendments (HSWA) of 1984. It tracks many types of information about generators, transporters, treaters, storers, and disposers of hazardous waste.

Registry ID: 110008278568

[Click Here for FRS Facility Detail Report:](#)

Map ID
 Direction
 Distance
 Elevation

MAP FINDINGS

Site

Database(s)

EDR ID Number
 EPA ID Number

WESTERN DIGITAL CORP (Continued)

1000403108

Environmental Interest/Information System:

The Resource Conservation and Recovery Act Information System (RCRAInfo) is EPA's comprehensive information system in support of the Resource Conservation and Recovery Act (RCRA) of 1976 and the Hazardous and Solid Waste Amendments (HSWA) of 1984. It tracks many types of information about generators, transporters, treaters, storers, and disposers of hazardous waste.

[Click this hyperlink](#) while viewing on your computer to access additional FINDS: detail in the EDR Site Report.

ECHO:

Envid: 1000403108
 Registry ID: 110008278568
 DFR URL: <http://echo.epa.gov/detailed-facility-report?fid=110008278568>
 Name: WESTERN DIGITAL CORP
 Address: 2802 KELVIN AVE
 City,State,Zip: IRVINE, CA 92614

S110
South
< 1/8
0.106 mi.
558 ft.

SPARTON LLC IRVINE
2802 KELVIN AVE STE 100
IRVINE, CA 92614

RCRA NonGen / NLR

1024864622
CAL000433185

Site 5 of 6 in cluster S

Relative:
Higher
Actual:
42 ft.

RCRA Listings:

Date Form Received by Agency:	20180112
Handler Name:	Sparton Llc Irvine
Handler Address:	2802 KELVIN AVE STE 100
Handler City,State,Zip:	IRVINE, CA 92614
EPA ID:	CAL000433185
Contact Name:	KATHY OLIVER
Contact Address:	2802 KELVIN AVE STE 100
Contact City,State,Zip:	IRVINE, CA 92614
Contact Telephone:	949-855-6625
Contact Fax:	949-855-0190
Contact Email:	KATHY.OLIVER@SPARTON.COM
Contact Title:	Not reported
EPA Region:	09
Land Type:	Not reported
Federal Waste Generator Description:	Not a generator, verified
Non-Notifier:	Not reported
Biennial Report Cycle:	Not reported
Accessibility:	Not reported
Active Site Indicator:	Handler Activities
State District Owner:	Not reported
State District:	Not reported
Mailing Address:	2802 KELVIN AVE STE 100
Mailing City,State,Zip:	IRVINE, CA 92614
Owner Name:	Sparton Llc Irvine
Owner Type:	Other
Operator Name:	Kathy Oliver
Operator Type:	Other
Short-Term Generator Activity:	No
Importer Activity:	No
Mixed Waste Generator:	No
Transporter Activity:	No
Transfer Facility Activity:	No

Map ID
 Direction
 Distance
 Elevation

MAP FINDINGS

Site

Database(s)

EDR ID Number
 EPA ID Number

SPARTON LLC IRVINE (Continued)

1024864622

Recycler Activity with Storage:	No
Small Quantity On-Site Burner Exemption:	No
Smelting Melting and Refining Furnace Exemption:	No
Underground Injection Control:	No
Off-Site Waste Receipt:	No
Universal Waste Indicator:	Yes
Universal Waste Destination Facility:	Yes
Federal Universal Waste:	No
Active Site State-Reg Handler:	---
Federal Facility Indicator:	Not reported
Hazardous Secondary Material Indicator:	N
Sub-Part K Indicator:	Not reported
2018 GPRC Permit Baseline:	Not on the Baseline
2018 GPRC Renewals Baseline:	Not on the Baseline
202 GPRC Corrective Action Baseline:	No
Subject to Corrective Action Universe:	No
Non-TSDFs Where RCRA CA has Been Imposed Universe:	No
Corrective Action Priority Ranking:	No NCAPS ranking
Environmental Control Indicator:	No
Institutional Control Indicator:	No
Human Exposure Controls Indicator:	N/A
Groundwater Controls Indicator:	N/A
Significant Non-Complier Universe:	No
Unaddressed Significant Non-Complier Universe:	No
Addressed Significant Non-Complier Universe:	No
Significant Non-Complier With a Compliance Schedule Universe:	No
Financial Assurance Required:	Not reported
Handler Date of Last Change:	20180907
Recognized Trader-Importer:	No
Recognized Trader-Exporter:	No
Importer of Spent Lead Acid Batteries:	No
Exporter of Spent Lead Acid Batteries:	No
Recycler Activity Without Storage:	No
Manifest Broker:	No
Sub-Part P Indicator:	No

Handler - Owner Operator:

Owner/Operator Indicator:	Owner
Owner/Operator Name: SPARTON LLC IRVINE	
Legal Status:	Other
Date Became Current:	Not reported
Date Ended Current:	Not reported
Owner/Operator Address:	2802 KELVIN AVE STE 100
Owner/Operator City,State,Zip:	IRVINE, CA 92614
Owner/Operator Telephone:	949-855-6625
Owner/Operator Telephone Ext:	Not reported
Owner/Operator Fax:	Not reported
Owner/Operator Email:	Not reported

Owner/Operator Indicator:	Operator
Owner/Operator Name: KATHY OLIVER	
Legal Status:	Other
Date Became Current:	Not reported
Date Ended Current:	Not reported
Owner/Operator Address:	2802 KELVIN AVE STE 100
Owner/Operator City,State,Zip:	IRVINE, CA 92614

Map ID
Direction
Distance
Elevation

MAP FINDINGS

Site

Database(s)

EDR ID Number
EPA ID Number

SPARTON LLC IRVINE (Continued)

1024864622

Owner/Operator Telephone: 949-855-6625
Owner/Operator Telephone Ext: Not reported
Owner/Operator Fax: Not reported
Owner/Operator Email: Not reported

Historic Generators:

Receive Date: 20180112
Handler Name: SPARTON LLC IRVINE
Federal Waste Generator Description: Not a generator, verified
State District Owner: Not reported
Large Quantity Handler of Universal Waste: No
Recognized Trader Importer: No
Recognized Trader Exporter: No
Spent Lead Acid Battery Importer: No
Spent Lead Acid Battery Exporter: No
Current Record: Yes
Non Storage Recycler Activity: Not reported
Electronic Manifest Broker: Not reported

List of NAICS Codes and Descriptions:

NAICS Code: 335999
NAICS Description: ALL OTHER MISCELLANEOUS ELECTRICAL EQUIPMENT AND COMPONENT MANUFACTURING

Facility Has Received Notices of Violations:

Violations: No Violations Found

Evaluation Action Summary:

Evaluations: No Evaluations Found

S111
South
< 1/8
0.106 mi.
558 ft.
Relative:
Higher
Actual:
42 ft.

SPARTON LLC IRVINE
2802 KELVIN AVE STE 100
IRVINE, CA 92614
Site 6 of 6 in cluster S

FINDS 1024697484
ECHO N/A
PFAS ECHO

FINDS:
Registry ID: 110070485878

[Click Here for FRS Facility Detail Report:](#)

Environmental Interest/Information System:

The Resource Conservation and Recovery Act Information System (RCRAInfo) is EPA's comprehensive information system in support of the Resource Conservation and Recovery Act (RCRA) of 1976 and the Hazardous and Solid Waste Amendments (HSWA) of 1984. It tracks many types of information about generators, transporters, treaters, storers, and disposers of hazardous waste.

[Click this hyperlink](#) while viewing on your computer to access additional FINDS: detail in the EDR Site Report.

ECHO:

Envid: 1024697484
Registry ID: 110070485878
DFR URL: <http://echo.epa.gov/detailed-facility-report?fid=110070485878>

Map ID
Direction
Distance
Elevation

MAP FINDINGS

Site

Database(s)

EDR ID Number
EPA ID Number

SPARTON LLC IRVINE (Continued)

1024697484

Name: SPARTON LLC IRVINE
Address: 2802 KELVIN AVE STE 100
City,State,Zip: IRVINE, CA 92614

PFAS ECHO:

Name: SPARTON LLC IRVINE
Address: Not reported
City,State,Zip: IRVINE, CA
Latitude: 33.683106
Longitude: -117.836469
Count: 1
County: ORANGE
Status: Active
Region: 09
Industry: Electronics Industry
ECHO Facility Report: <https://echo.epa.gov/detailed-facility-report?fid=110070485878>
Facility Percent Minority: 58.715
Facility Derived Tribes: -
Facility Population: 4943.76
EPA Programs: RCRA
Federal Facility: No
Federal Agency: -
Facility FIPS Code: 06059
Facility Indian Country Flag: N
Facility Collection Method: GDT-ADDRESS MATCHING (GEOCODING)
Facility Derived HUC: 18070204
Facility Derived WBD: 180702040103
Facility Derived CD113: 45
Facility Derived CB2010: 060590755151158
Facility Major Flag: -
Facility Active Flag: Y
Facility Inspection Count: 0
Facility Date Last Inspection: -
Facility Days Last Inspection: -
Facility Informal Count: 0
Facility Date Last Informal Action: -
Facility Formal Action Count: 0
Facility Date Last Formal Action: -
Facility Total Penalties: 0
Facility Penalty Count: -
Facility Date Last Penalty: -
Facility Last Penalty AMT: -
Facility QTRS With NC: 0
Facility Programs With SNC: 0
Facility Compliance Status: No Violation Identified
Facility SNC Flag: N
AIR Flag: N
NPDES Flag: N
SDWIS Flag: N
RCRA Flag: Y
TRI Flag: N
GHG Flag: N
AIR IDS: -
CAA Permit Types: -
CAA NAICS: -
CAA SICS: -
NPDES IDS: -

Map ID
 Direction
 Distance
 Elevation

MAP FINDINGS

Site

Database(s)

EDR ID Number
 EPA ID Number

SPARTON LLC IRVINE (Continued)

1024697484

CWA Permit Types:	-
CWA NAICS:	-
CWA SICS:	-
RCRA IDS:	CAL000433185
RCRA Permit Types:	Other
RCRA NAICS:	335999
SDWA IDS:	-
SDWA System Types:	-
SDWA Compliance Status:	-
SDWA SNC Flag:	N
TRI IDS:	-
TRI Releases Transfers:	-
TRI On Site Releases:	-
TRI Off Site Transfers:	-
TRI Reporter:	-
Facility IMP Water Flag:	-
EJSCREEN Flag US:	Y
EJSCREEN Report:	https://ejscreen.epa.gov/mapper/mobile/EJSCREEN_mobile.aspx?geometry=%7B%22x%22:-117.836469,%22y%22:33.683106,%22spatialReference%22:%7B%22wkid%22:4326%7D%7D&unit=9035&areatype=&areaid=&basemap=streets&distance=1

Z112
NNE
< 1/8
0.107 mi.
566 ft.

WALMART SUPERCENTER #5644
16555 VON KARMAN AVE
IRVINE, CA 92606
Site 1 of 10 in cluster Z

RCRA-SQG 1014387135
CAR000205799

Relative:
Higher
Actual:
42 ft.

RCRA Listings:	
Date Form Received by Agency:	20220929
Handler Name:	Walmart Supercenter #5644
Handler Address:	VON KARMAN AVE
Handler City,State,Zip:	IRVINE, CA 92606
EPA ID:	CAR000205799
Contact Name:	ROSE CALDWELL
Contact Address:	PO BOX 8041
Contact City,State,Zip:	BENTONVILLE, AR 72712-8041
Contact Telephone:	479-277-8972
Contact Fax:	479-204-9675
Contact Email:	ROSE.ARNOLD@WALMART.COM
Contact Title:	SENIOR MANAGER
EPA Region:	09
Land Type:	Private
Federal Waste Generator Description:	Small Quantity Generator
Non-Notifier:	Not reported
Biennial Report Cycle:	Not reported
Accessibility:	Not reported
Active Site Indicator:	Handler Activities
State District Owner:	Not reported
State District:	Not reported
Mailing Address:	PO BOX 8041
Mailing City,State,Zip:	BENTONVILLE, AR 72712-8041
Owner Name:	Walmart Inc
Owner Type:	Private
Operator Name:	Walmart Inc
Operator Type:	Private
Short-Term Generator Activity:	No
Importer Activity:	No

Map ID
 Direction
 Distance
 Elevation

MAP FINDINGS

Site

Database(s)

EDR ID Number
 EPA ID Number

WALMART SUPERCENTER #5644 (Continued)

1014387135

Mixed Waste Generator:	No
Transporter Activity:	No
Transfer Facility Activity:	No
Recycler Activity with Storage:	No
Small Quantity On-Site Burner Exemption:	No
Smelting Melting and Refining Furnace Exemption:	No
Underground Injection Control:	No
Off-Site Waste Receipt:	No
Universal Waste Indicator:	No
Universal Waste Destination Facility:	No
Federal Universal Waste:	No
Active Site State-Reg Handler:	---
Federal Facility Indicator:	Not reported
Hazardous Secondary Material Indicator:	N
Sub-Part K Indicator:	Not reported
2018 GPRA Permit Baseline:	Not on the Baseline
2018 GPRA Renewals Baseline:	Not on the Baseline
202 GPRA Corrective Action Baseline:	No
Subject to Corrective Action Universe:	No
Non-TSDFs Where RCRA CA has Been Imposed Universe:	No
Corrective Action Priority Ranking:	No NCAPS ranking
Environmental Control Indicator:	No
Institutional Control Indicator:	No
Human Exposure Controls Indicator:	N/A
Groundwater Controls Indicator:	N/A
Significant Non-Complier Universe:	No
Unaddressed Significant Non-Complier Universe:	No
Addressed Significant Non-Complier Universe:	No
Significant Non-Complier With a Compliance Schedule Universe:	No
Financial Assurance Required:	Not reported
Handler Date of Last Change:	20220930
Recognized Trader-Importer:	No
Recognized Trader-Exporter:	No
Importer of Spent Lead Acid Batteries:	No
Exporter of Spent Lead Acid Batteries:	No
Recycler Activity Without Storage:	No
Manifest Broker:	No
Sub-Part P Indicator:	No

Hazardous Waste Summary:

Waste Code:	D001
Waste Description:	Ignitable Waste
Waste Code:	D002
Waste Description:	Corrosive Waste
Waste Code:	D003
Waste Description:	Reactive Waste
Waste Code:	D004
Waste Description:	Arsenic
Waste Code:	D005
Waste Description:	Barium
Waste Code:	D006

Map ID
Direction
Distance
Elevation

MAP FINDINGS

Site

Database(s)

EDR ID Number
EPA ID Number

WALMART SUPERCENTER #5644 (Continued)

1014387135

Waste Description:	Cadmium
Waste Code:	D007
Waste Description:	Chromium
Waste Code:	D008
Waste Description:	Lead
Waste Code:	D009
Waste Description:	Mercury
Waste Code:	D010
Waste Description:	Selenium
Waste Code:	D011
Waste Description:	Silver
Waste Code:	D013
Waste Description:	Lindane (1,2,3,4,5,6-Hexa-Chlorocyclohexane, Gamma Isomer)
Waste Code:	D016
Waste Description:	2,4-D (2,4-Dichlorophenoxyacetic Acid)
Waste Code:	D018
Waste Description:	Benzene
Waste Code:	D022
Waste Description:	Chloroform
Waste Code:	D024
Waste Description:	M-Cresol
Waste Code:	D025
Waste Description:	P-Cresol
Waste Code:	D026
Waste Description:	Cresol
Waste Code:	D027
Waste Description:	1,4-Dichlorobenzene
Waste Code:	D030
Waste Description:	2,4-Dinitrotoluene
Waste Code:	D035
Waste Description:	Methyl Ethyl Ketone
Waste Code:	D039
Waste Description:	Tetrachloroethylene
Waste Code:	D040
Waste Description:	Trichlorethylene
Waste Code:	D043
Waste Description:	Vinyl Chloride
Waste Code:	P001

Map ID
Direction
Distance
Elevation

MAP FINDINGS

Site

Database(s)

EDR ID Number
EPA ID Number

WALMART SUPERCENTER #5644 (Continued)

1014387135

Waste Description:	2h-1-Benzopyran-2-One, 4-Hydroxy-3-(3-Oxo-1-Phenylbutyl)-, & Salts, When Present At Concentrations Greater Than 0.3% (Or) Warfarin, & Salts, When Present At Concentrations Greater Than 0.3%
Waste Code:	P046
Waste Description:	Alpha,Alpha-Dimethylphenethylamine (Or) Benzeneethanamine, Alpha, Alpha-Dimethyl-
Waste Code:	P075
Waste Description:	Nicotine, & Salts (Or) Pyridine, 3-(1-Methyl-2-Pyrrolidinyl)-,(S)-, & Salts
Waste Code:	U002
Waste Description:	2-Propanone (l) (Or) Acetone (l)
Waste Code:	U034
Waste Description:	Acetaldehyde, Trichloro- (Or) Chloral
Waste Code:	U035
Waste Description:	Benzenebutanoic Acid, 4-[Bis(2-Chloroethyl)Amino]- (Or) Chlorambucil
Waste Code:	U058
Waste Description:	2h-1,3,2-Oxazaphosphorin-2-Amine, N,N-Bis(2-Chloroethyl)Tetrahydro-, 2-Oxide (Or) Cyclophosphamide
Waste Code:	U072
Waste Description:	Benzene, 1,4-Dichloro- (Or) P-Dichlorobenzene
Waste Code:	U080
Waste Description:	Methane, Dichloro- (Or) Methylene Chloride
Waste Code:	U089
Waste Description:	Diethylstilbesterol (Or) Phenol, 4,4'-(1,2-Diethyl-1,2-Ethenediyl)Bis, (E)-
Waste Code:	U112
Waste Description:	Acetic Acid, Ethyl Ester (l) (Or) Ethyl Acetate (l)
Waste Code:	U122
Waste Description:	Formaldehyde
Waste Code:	U129
Waste Description:	Cyclohexane, 1,2,3,4,5,6-Hexachloro-, (1alpha, 2alpha, 3beta, 4alpha, 5alpha, 6beta)- (Or) Lindane
Waste Code:	U132
Waste Description:	Hexachlorophene (Or) Phenol, 2,2'-Methylenebis[3,4,6-Trichloro-
Waste Code:	U134
Waste Description:	Hydrofluoric Acid (C,T) (Or) Hydrogen Fluoride (C,T)
Waste Code:	U150
Waste Description:	L-Phenylalanine, 4-[Bis(2-Chloroethyl)Amino]- (Or) Melphalan
Waste Code:	U154
Waste Description:	Methanol (l) (Or) Methyl Alcohol (l)

Map ID
Direction
Distance
Elevation

MAP FINDINGS

Site

Database(s)

EDR ID Number
EPA ID Number

WALMART SUPERCENTER #5644 (Continued)

1014387135

Waste Code:	U159
Waste Description:	2-Butanone (I,T) (Or) Methyl Ethyl Ketone (Mek) (I,T)
Waste Code:	U165
Waste Description:	Naphthalene
Waste Code:	U182
Waste Description:	1,3,5-Trioxane, 2,4,6-Trimethyl- (Or) Paraldehyde
Waste Code:	U188
Waste Description:	Phenol
Waste Code:	U200
Waste Description:	Reserpine (Or) Yohimban-16-Carboxylic Acid, 11,17-Dimethoxy-18-[(3,4,5-Trimethoxybenzoyl)Oxy]-, Methyl Ester, (3beta, 16beta, 17alpha, 18beta, 20alpha)-
Waste Code:	U205
Waste Description:	Selenium Sulfide (Or) Selenium Sulfide Ses2 (R,T)
Waste Code:	U210
Waste Description:	Ethene, Tetrachloro- (Or) Tetrachloroethylene
Waste Code:	U240
Waste Description:	2,4-D, Salts & Esters (Or) Acetic Acid, (2,4-Dichlorophenoxy)-, Salts & Esters (Or) Dichlorophenoxyacetic Acid 2,4-D
Waste Code:	U249
Waste Description:	Zinc Phosphide Zn3p2, When Present At Concentrations Of 10% Or Less
Waste Code:	U279
Waste Description:	U279
Waste Code:	U409
Waste Description:	Carbamic Acid, [1,2-Phenylenebis (Iminocarbonothioyl)]Bis-, Dimethyl Ester (Or) Thiophanate-Methyl
Waste Code:	U411
Waste Description:	U411

Handler - Owner Operator:

Owner/Operator Indicator:	Owner
Owner/Operator Name:	SAMS WEST INC
Legal Status:	Private
Date Became Current:	19940105
Date Ended Current:	Not reported
Owner/Operator Address:	PO BOX 8041
Owner/Operator City,State,Zip:	BENTONVILLE, AR 72712-8041
Owner/Operator Telephone:	Not reported
Owner/Operator Telephone Ext:	Not reported
Owner/Operator Fax:	Not reported
Owner/Operator Email:	Not reported

Owner/Operator Indicator:	Owner
Owner/Operator Name:	WALMART STORES INC
Legal Status:	Private
Date Became Current:	20130123

Map ID
Direction
Distance
Elevation

MAP FINDINGS

Site

Database(s)

EDR ID Number
EPA ID Number

WALMART SUPERCENTER #5644 (Continued)

1014387135

Date Ended Current: Not reported
Owner/Operator Address: PO BOX 8041
Owner/Operator City,State,Zip: BENTONVILLE, AR 72712-8041
Owner/Operator Telephone: 479-204-3517
Owner/Operator Telephone Ext: Not reported
Owner/Operator Fax: Not reported
Owner/Operator Email: Not reported

Owner/Operator Indicator: Operator
Owner/Operator Name: WALMART STORES INC
Legal Status: Private
Date Became Current: 20130123
Date Ended Current: Not reported
Owner/Operator Address: Not reported
Owner/Operator City,State,Zip: Not reported
Owner/Operator Telephone: Not reported
Owner/Operator Telephone Ext: Not reported
Owner/Operator Fax: Not reported
Owner/Operator Email: Not reported

Owner/Operator Indicator: Operator
Owner/Operator Name: SAMS WEST INC
Legal Status: Private
Date Became Current: 19940105
Date Ended Current: Not reported
Owner/Operator Address: Not reported
Owner/Operator City,State,Zip: Not reported
Owner/Operator Telephone: Not reported
Owner/Operator Telephone Ext: Not reported
Owner/Operator Fax: Not reported
Owner/Operator Email: Not reported

Owner/Operator Indicator: Owner
Owner/Operator Name: SAMS WEST INC
Legal Status: Private
Date Became Current: 19940105
Date Ended Current: Not reported
Owner/Operator Address: PO BOX 8041
Owner/Operator City,State,Zip: BENTONVILLE, AR 72712-8041
Owner/Operator Telephone: Not reported
Owner/Operator Telephone Ext: Not reported
Owner/Operator Fax: Not reported
Owner/Operator Email: Not reported

Owner/Operator Indicator: Operator
Owner/Operator Name: WALMART INC
Legal Status: Private
Date Became Current: 20130123
Date Ended Current: Not reported
Owner/Operator Address: PO BOX 8041
Owner/Operator City,State,Zip: BENTONVILLE, AR 72712-8041
Owner/Operator Telephone: 479-277-8972
Owner/Operator Telephone Ext: Not reported
Owner/Operator Fax: 479-204-9675
Owner/Operator Email: ROSE.ARNOLD@WALMART.COM

Owner/Operator Indicator: Owner

Map ID
Direction
Distance
Elevation

MAP FINDINGS

Site

Database(s)

EDR ID Number
EPA ID Number

WALMART SUPERCENTER #5644 (Continued)

1014387135

Owner/Operator Name: WAL MART STORES INC
Legal Status: Private
Date Became Current: 20121210
Date Ended Current: Not reported
Owner/Operator Address: PO BOX 8041
Owner/Operator City,State,Zip: BENTONVILLE, AR 72712-8041
Owner/Operator Telephone: 479-204-3517
Owner/Operator Telephone Ext: Not reported
Owner/Operator Fax: Not reported
Owner/Operator Email: Not reported

Owner/Operator Indicator: Operator
Owner/Operator Name: WAL-MART STORES INC
Legal Status: Private
Date Became Current: 20130123
Date Ended Current: Not reported
Owner/Operator Address: Not reported
Owner/Operator City,State,Zip: Not reported
Owner/Operator Telephone: Not reported
Owner/Operator Telephone Ext: Not reported
Owner/Operator Fax: Not reported
Owner/Operator Email: Not reported

Owner/Operator Indicator: Owner
Owner/Operator Name: WALMART INC
Legal Status: Private
Date Became Current: 20130123
Date Ended Current: Not reported
Owner/Operator Address: PO BOX 8041
Owner/Operator City,State,Zip: BENTONVILLE, AR 72712-8041
Owner/Operator Telephone: 479-277-8972
Owner/Operator Telephone Ext: Not reported
Owner/Operator Fax: 479-204-9675
Owner/Operator Email: ROSE.ARNOLD@WALMART.COM

Owner/Operator Indicator: Operator
Owner/Operator Name: SAMS WEST INC
Legal Status: Private
Date Became Current: 19940105
Date Ended Current: Not reported
Owner/Operator Address: Not reported
Owner/Operator City,State,Zip: Not reported
Owner/Operator Telephone: Not reported
Owner/Operator Telephone Ext: Not reported
Owner/Operator Fax: Not reported
Owner/Operator Email: Not reported

Owner/Operator Indicator: Operator
Owner/Operator Name: WAL MART STORES INC
Legal Status: Private
Date Became Current: 20121210
Date Ended Current: Not reported
Owner/Operator Address: Not reported
Owner/Operator City,State,Zip: Not reported
Owner/Operator Telephone: Not reported
Owner/Operator Telephone Ext: Not reported
Owner/Operator Fax: Not reported

Map ID
Direction
Distance
Elevation

MAP FINDINGS

Site

Database(s)

EDR ID Number
EPA ID Number

WALMART SUPERCENTER #5644 (Continued)

1014387135

Owner/Operator Email: Not reported
Owner/Operator Indicator: Owner
Owner/Operator Name: WAL-MART STORES INC
Legal Status: Private
Date Became Current: 20130123
Date Ended Current: Not reported
Owner/Operator Address: PO BOX 8041
Owner/Operator City, State, Zip: BENTONVILLE, AR 72712-8041
Owner/Operator Telephone: 479-277-8972
Owner/Operator Telephone Ext: Not reported
Owner/Operator Fax: Not reported
Owner/Operator Email: Not reported

Historic Generators:

Receive Date: 20100308
Handler Name: SAMS CLUB NO 6618
Federal Waste Generator Description: Small Quantity Generator
State District Owner: Not reported
Large Quantity Handler of Universal Waste: No
Recognized Trader Importer: No
Recognized Trader Exporter: No
Spent Lead Acid Battery Importer: No
Spent Lead Acid Battery Exporter: No
Current Record: No
Non Storage Recycler Activity: Not reported
Electronic Manifest Broker: Not reported

Receive Date: 20110712
Handler Name: SAMS CLUB NO 6618
Federal Waste Generator Description: Not a generator, verified
State District Owner: Not reported
Large Quantity Handler of Universal Waste: No
Recognized Trader Importer: No
Recognized Trader Exporter: No
Spent Lead Acid Battery Importer: No
Spent Lead Acid Battery Exporter: No
Current Record: No
Non Storage Recycler Activity: Not reported
Electronic Manifest Broker: Not reported

Receive Date: 20121129
Handler Name: WALMART SUPERCENTER NO 5644
Federal Waste Generator Description: Small Quantity Generator
State District Owner: Not reported
Large Quantity Handler of Universal Waste: No
Recognized Trader Importer: No
Recognized Trader Exporter: No
Spent Lead Acid Battery Importer: No
Spent Lead Acid Battery Exporter: No
Current Record: No
Non Storage Recycler Activity: Not reported
Electronic Manifest Broker: Not reported

Receive Date: 20141028
Handler Name: WALMART SUPERCENTER NO 5644
Federal Waste Generator Description: Small Quantity Generator

Map ID
Direction
Distance
Elevation

MAP FINDINGS

Site

Database(s)

EDR ID Number
EPA ID Number

WALMART SUPERCENTER #5644 (Continued)

1014387135

State District Owner: Not reported
Large Quantity Handler of Universal Waste: No
Recognized Trader Importer: No
Recognized Trader Exporter: No
Spent Lead Acid Battery Importer: No
Spent Lead Acid Battery Exporter: No
Current Record: No
Non Storage Recycler Activity: Not reported
Electronic Manifest Broker: Not reported

Receive Date: 20160620
Handler Name: WALMART SUPERCENTER #5644
Federal Waste Generator Description: Small Quantity Generator
State District Owner: Not reported
Large Quantity Handler of Universal Waste: No
Recognized Trader Importer: No
Recognized Trader Exporter: No
Spent Lead Acid Battery Importer: No
Spent Lead Acid Battery Exporter: No
Current Record: No
Non Storage Recycler Activity: Not reported
Electronic Manifest Broker: Not reported

Receive Date: 20220929
Handler Name: WALMART SUPERCENTER #5644
Federal Waste Generator Description: Small Quantity Generator
State District Owner: Not reported
Large Quantity Handler of Universal Waste: No
Recognized Trader Importer: No
Recognized Trader Exporter: No
Spent Lead Acid Battery Importer: No
Spent Lead Acid Battery Exporter: No
Current Record: Yes
Non Storage Recycler Activity: No
Electronic Manifest Broker: No

List of NAICS Codes and Descriptions:

NAICS Code: 45291
NAICS Description: WAREHOUSE CLUBS AND SUPERCENTERS

NAICS Code: 452910
NAICS Description: WAREHOUSE CLUBS AND SUPERCENTERS

NAICS Code: 455211
NAICS Description: WAREHOUSE CLUBS AND SUPERCENTERS

Facility Has Received Notices of Violations:

Violations: No Violations Found

Evaluation Action Summary:

Evaluations: No Evaluations Found

Map ID
 Direction
 Distance
 Elevation

MAP FINDINGS

Site

Database(s)

EDR ID Number
 EPA ID Number

Z113
 NNE
 < 1/8
 0.107 mi.
 566 ft.

VON KARMAN PLAZA
16555 VON KARMAN AVENUE
IRVINE, CA 92606

CA CERS HAZ WASTE
CA NPDES
CA CERS

S113068606
N/A

Site 2 of 10 in cluster Z

Relative:
Higher
Actual:
42 ft.

CERS HAZ WASTE:
 Name: WALMART #5644
 Address: 16555 VON KARMAN AVE
 City,State,Zip: IRVINE, CA 92606
 Site ID: 407320
 CERS ID: 10398733
 CERS Description: Hazardous Waste Generator

NPDES:
 Name: VON KARMAN PLAZA
 Address: 16555 VON KARMAN AVENUE
 City,State,Zip: IRVINE, CA 92606
 Facility Status: Not reported
 NPDES Number: Not reported
 Region: Not reported
 Agency Number: Not reported
 Regulatory Measure ID: Not reported
 Place ID: Not reported
 Order Number: Not reported
 WDID: 8 30W000689
 Regulatory Measure Type: Construction
 Program Type: Not reported
 Adoption Date Of Regulatory Measure: Not reported
 Effective Date Of Regulatory Measure: Not reported
 Termination Date Of Regulatory Measure: Not reported
 Expiration Date Of Regulatory Measure: Not reported
 Discharge Address: Not reported
 Discharge Name: Not reported
 Discharge City: Not reported
 Discharge State: Not reported
 Discharge Zip: Not reported
 Status: Expired
 Status Date: 07/31/2012
 Operator Name: Harsch Investment Properties
 Operator Address: 78401 Highway 111
 Operator City: La Quinta
 Operator State: California
 Operator Zip: 92253

CERS:
 Name: WALMART #5644
 Address: 16555 VON KARMAN AVE
 City,State,Zip: IRVINE, CA 92606
 Site ID: 407320
 CERS ID: 10398733
 CERS Description: Chemical Storage Facilities

Evaluation:
 Eval General Type: Compliance Evaluation Inspection
 Eval Date: 01-13-2016
 Violations Found: No
 Eval Type: Routine done by local agency
 Eval Notes: Onsite to conduct a routine hazardous waste inspection. Consent to

Map ID
Direction
Distance
Elevation

MAP FINDINGS

Site

Database(s)

EDR ID Number
EPA ID Number

VON KARMAN PLAZA (Continued)

S113068606

inspect and take photos if necessary was granted by the assistant manager, Terry Nelson. No hazardous waste was observed in the trash compactor on this date, and no photos were taken. The following were observed: 5 x 5-gallon buckets, black- toxic 5 x 5-gallon buckets, red- flammable liquid 5-gallon bucket, yellow- reactive 25-gallon drum, blue- aerosols The pharmacy manager, Alvin Vu provided access to the following: 13-gallon receptacle for pharmaceutical waste All hazardous waste containers were observed properly stored and labeled. Hazardous waste disposal documents were reviewed. No hazardous waste violations were observed on this date. A copy of this report will be sent to helen.bermudez@walmart.com

Eval Division: Orange County Environmental Health
Eval Program: HW
Eval Source: CERS,

Eval General Type: Compliance Evaluation Inspection
Eval Date: 02-09-2022
Violations Found: No
Eval Type: Routine done by local agency
Eval Notes:

On site to conduct a routine hazardous materials inspection. Walked throughout the facility and inspected hazardous materials storage areas. The following hazardous materials were observed in amounts that exceed the required disclosure quantities: - 123-gal (5 X 5-gal + 14 X 7-gal) Propane - 3,068 cu.ft. R-407A Refrigerant - 18 Waste Lead Acid Batteries - 80 New Lead Acid Batteries - Universal Wastes - Pharmaceutical Wastes (in a 70-gal plastic container) - Non-RCRA Consumer Products (in multiple 5-gal plastic containers) The facility is responsible for identifying all hazardous materials, including hazardous wastes, whose quantities exceed the disclosure thresholds (55 gallons liquid, 500 lbs solid, 200 cu.ft. gas). If there is a change in the type or 100% increase in the amount of chemicals that are maintained on site, update the Hazardous Materials Inventory section of your Hazardous Materials Business Plan (HMBP) and resubmit within 30 days of [Truncated]

Eval Division: Orange County Environmental Health
Eval Program: HMRRP
Eval Source: CERS,

Eval General Type: Compliance Evaluation Inspection
Eval Date: 02-09-2022
Violations Found: No
Eval Type: Routine done by local agency
Eval Notes:

On site to conduct a routine hazardous waste inspection. Walked throughout the facility and inspected hazardous waste storage areas. The facility is a small quantity generator of the following hazardous waste(s): - Corrosive Liquids (UN3266) - Alcoholic Beverages (UN3065) - Hazardous Waste Solids (UN3077) - Pharmaceutical Waste (UN1851) - Pharmaceutical Waste - Toxic (UN3246) - Pharmaceutical Waste - Toxic Solids (UN3249) - Flammable Liquids (UN1993) - Butane (UN1011) - Acidic Liquids (UN3264) - Reactive Wastes - Fireworks (UN0336) - Flammable Gas - Lighters (UN1057) - Propane (UN1978) - Helium (UN1046) - Oxidizing Liquids (UN3139) - Acidic Liquids (UN3264) - Solid/Liquid Non-RCRA Consumer Products Manifests were available and reviewed. Last pickup was on 02/08/2022, by Clean Harbors LaPorte, LLC. Emergency response information was posted. Emailed a copy of this report to epl0001.s05644@us.walmart.com and catherine.joe@aptim.com.

Eval Division: Orange County Environmental Health

Map ID
Direction
Distance
Elevation

MAP FINDINGS

Site

Database(s)

EDR ID Number
EPA ID Number

VON KARMAN PLAZA (Continued)

S113068606

Eval Program: HW
Eval Source: CERS,

Eval General Type: Compliance Evaluation Inspection
Eval Date: 11-15-2018
Violations Found: No
Eval Type: Routine done by local agency
Eval Notes: Met with JR Flores, Assistant Manager, for the facility and walked through the facility and the perimeter. Checked the trash receptacles and bins at the site. Observed the following hazardous wastes: - Waste aerosols, (1) 55-gallon drum - Waste Lead Acid Batteries, (1) large container - Waste Ni/Cad batteries, (3) small boxes - Waste nail polish/alcohols, (1) 5-gallon bucket - Waste gray water, (1) 5-gallon bucket - Waste windshield cleaner/Lime-A-Way/Lysol, (1) 5-gallon bucket - Waste detergents, (1) 5-gallon bucket - Waste shampoos/body wash/wax/makeup-cosmetics/consumer products, (1) 5-gallon bucket - Waste dry shampoos/Windex, (1) 5-gallon bucket - Waste dish soaps/detergent, (1) 5-gallon bucket - Waste medicines/toxic, (1) 5-gallon container in pharmacy Reviewed the hazardous waste manifests and the site contingency/emergency response plan. Confirmed employees have been made aware/trained on waste handling and emergency response procedures. [Truncated]

Eval Division: Orange County Environmental Health
Eval Program: HW
Eval Source: CERS,

Eval General Type: Other/Unknown
Eval Date: 11-20-2015
Violations Found: No
Eval Type: Other, not routine, done by local agency
Eval Notes: A15 FA0062119 Walmart #5644 16555 Von Karman Ave. Irvine, CA 92606 Read/review 2015 HMBEP. Accepted. **NOTE** This facility will be added to the OCHCA database.

Eval Division: Orange County Environmental Health
Eval Program: HMRRP
Eval Source: CERS,

Eval General Type: Compliance Evaluation Inspection
Eval Date: 01-13-2016
Violations Found: No
Eval Type: Routine done by local agency
Eval Notes: Onsite to conduct a routine hazardous material business emergency plan (HMBEP) inspection. Consent to inspect and take photos if necessary was granted by the assistant manager, Terry Nelson. No photos were taken on this date. The following disclosable hazardous materials were observed: 8 x 244 cu. ft. cylinders of Helium = 1952 cu. ft. 3 walking stackers and 2 Zambonis containing lead/acid batteries collectively reported as Operational Equipment Batteries 9 x 7-gallon + 3 x 5-gallon propane (LPG) cylinders = 78 gallons 4850 cu. ft. R407A refrigerant (stored on roof, not directly observed) The following wastes were observed: 5 x 5-gallon buckets, black- toxic 5 x 5-gallon buckets, red- flammable liquid 5-gallon bucket, yellow- reactive 25-gallon drum, blue- aerosols 13-gallon receptacle for pharmaceutical waste The CERS submittal 10398733 dated 2/25/15 was verified on this date. No HMBEP violations were observed on this date. A copy of this will [Truncated]

Eval Division: Orange County Environmental Health

Map ID
Direction
Distance
Elevation

MAP FINDINGS

Site

Database(s)

EDR ID Number
EPA ID Number

VON KARMAN PLAZA (Continued)

S113068606

Eval Program: HMRRP
Eval Source: CERS,

Eval General Type: Other/Unknown
Eval Date: 09-12-2016
Violations Found: No
Eval Type: Other, not routine, done by local agency
Eval Notes: HMBEP accepted. RUR submitted for facility mailing address.
Eval Division: Orange County Environmental Health
Eval Program: HMRRP
Eval Source: CERS,

Eval General Type: Compliance Evaluation Inspection
Eval Date: 11-15-2018
Violations Found: No
Eval Type: Routine done by local agency
Eval Notes: Met with JR Flores, Assistant Manager, for the facility and walked through the facility and the perimeter. Confirmed that the hazardous materials inventory disclosed in the California Environmental Reporting System (CERS) was consistent with the submittal dated 2/26/18. Confirmed the employees received training regarding hazardous materials, emergency response, and spill prevention.

Eval Division: Orange County Environmental Health
Eval Program: HMRRP
Eval Source: CERS,

Coordinates:
Site ID: 407320
Facility Name: Walmart #5644
Env Int Type Code: HMBP
Program ID: 10398733
Coord Name: Not reported
Ref Point Type Desc: Center of a facility or station.,
Latitude: 33.697930
Longitude: -117.834040

Affiliation:
Affiliation Type Desc: Environmental Contact
Entity Name: Brian Mahoney, Sr. Mgr. Environmental Health & Safety Compliance
Entity Title: Not reported
Affiliation Address: 702 Southwest 8th Street
Affiliation City: Bentonville
Affiliation State: AR
Affiliation Country: Not reported
Affiliation Zip: 72716-0500
Affiliation Phone: ,

Affiliation Type Desc: Operator
Entity Name: Walmart Inc.
Entity Title: Not reported
Affiliation Address: Not reported
Affiliation City: Not reported
Affiliation State: Not reported
Affiliation Country: Not reported
Affiliation Zip: Not reported
Affiliation Phone: (479) 204-3911,

Map ID
Direction
Distance
Elevation

MAP FINDINGS

Site

Database(s)

EDR ID Number
EPA ID Number

VON KARMAN PLAZA (Continued)

S113068606

Affiliation Type Desc: Parent Corporation
Entity Name: Walmart
Entity Title: Not reported
Affiliation Address: Not reported
Affiliation City: Not reported
Affiliation State: Not reported
Affiliation Country: Not reported
Affiliation Zip: Not reported
Affiliation Phone: ,

Affiliation Type Desc: Identification Signer
Entity Name: Brian Mahoney
Entity Title: Sr. Mgr. Environmental Health & Safety Compliance
Affiliation Address: Not reported
Affiliation City: Not reported
Affiliation State: Not reported
Affiliation Country: Not reported
Affiliation Zip: Not reported
Affiliation Phone: ,

Affiliation Type Desc: CUPA District
Entity Name: Orange County Env Health
Entity Title: Not reported
Affiliation Address: 1241 East Dyer Road Suite 120
Affiliation City: Santa Ana
Affiliation State: CA
Affiliation Country: Not reported
Affiliation Zip: 92705-5611
Affiliation Phone: (714) 433-6406,

Affiliation Type Desc: Document Preparer
Entity Name: Aptim Environmental & Infrastructure, Inc.
Entity Title: Not reported
Affiliation Address: Not reported
Affiliation City: Not reported
Affiliation State: Not reported
Affiliation Country: Not reported
Affiliation Zip: Not reported
Affiliation Phone: ,

Affiliation Type Desc: Facility Mailing Address
Entity Name: Mailing Address
Entity Title: Not reported
Affiliation Address: 702 Southwest 8th Street
Affiliation City: Bentonville
Affiliation State: AR
Affiliation Country: Not reported
Affiliation Zip: 72716-0500
Affiliation Phone: ,

Affiliation Type Desc: Legal Owner
Entity Name: Walmart Inc.
Entity Title: Not reported
Affiliation Address: 702 Southwest 8th Street
Affiliation City: Bentonville
Affiliation State: AR
Affiliation Country: United States

Map ID
 Direction
 Distance
 Elevation

MAP FINDINGS

Site

Database(s)

EDR ID Number
 EPA ID Number

VON KARMAN PLAZA (Continued)

S113068606

Affiliation Zip: 72716-0500
 Affiliation Phone: (479) 204-3911,

R114
South
< 1/8
0.108 mi.
569 ft.
Relative:
Higher
Actual:
41 ft.

GISH BIOMEDICAL INC
2681 KELVIN AVE.
IRVINE, CA 92614
Site 4 of 9 in cluster R

RCRA-SQG 1000819824
CA CERS HAZ WASTE CAD983658279
CA CERS TANKS
FINDS
ECHO
CA EMI
CA HWTS
CA HAZNET
CA CERS

RCRA Listings:

Date Form Received by Agency:	19930129
Handler Name:	Gish Biomedical Inc
Handler Address:	2681 KELVIN AVE
Handler City,State,Zip:	IRVINE, CA 92614
EPA ID:	CAD983658279
Contact Name:	JAMES SULLIVANT
Contact Address:	2681 KELVIN AVE
Contact City,State,Zip:	IRVINE, CA 92714-5821
Contact Telephone:	714-756-5485
Contact Fax:	Not reported
Contact Email:	Not reported
Contact Title:	Not reported
EPA Region:	09
Land Type:	Private
Federal Waste Generator Description:	Small Quantity Generator
Non-Notifier:	Not reported
Biennial Report Cycle:	Not reported
Accessibility:	Not reported
Active Site Indicator:	Handler Activities
State District Owner:	Not reported
State District:	Not reported
Mailing Address:	2681 KELVIN AVE
Mailing City,State,Zip:	IRVINE, CA 92614
Owner Name:	Gish Biomedical Inc
Owner Type:	Private
Operator Name:	Not reported
Operator Type:	Not reported
Short-Term Generator Activity:	No
Importer Activity:	No
Mixed Waste Generator:	No
Transporter Activity:	No
Transfer Facility Activity:	No
Recycler Activity with Storage:	No
Small Quantity On-Site Burner Exemption:	No
Smelting Melting and Refining Furnace Exemption:	No
Underground Injection Control:	No
Off-Site Waste Receipt:	No
Universal Waste Indicator:	No
Universal Waste Destination Facility:	No
Federal Universal Waste:	No
Active Site State-Reg Handler:	---
Federal Facility Indicator:	Not reported
Hazardous Secondary Material Indicator:	NN

Map ID
Direction
Distance
Elevation

MAP FINDINGS

Site

Database(s)

EDR ID Number
EPA ID Number

GISH BIOMEDICAL INC (Continued)

1000819824

Sub-Part K Indicator:	Not reported
2018 GPRA Permit Baseline:	Not on the Baseline
2018 GPRA Renewals Baseline:	Not on the Baseline
202 GPRA Corrective Action Baseline:	No
Subject to Corrective Action Universe:	No
Non-TSDFs Where RCRA CA has Been Imposed Universe:	No
Corrective Action Priority Ranking:	No NCAPS ranking
Environmental Control Indicator:	No
Institutional Control Indicator:	No
Human Exposure Controls Indicator:	N/A
Groundwater Controls Indicator:	N/A
Significant Non-Complier Universe:	No
Unaddressed Significant Non-Complier Universe:	No
Addressed Significant Non-Complier Universe:	No
Significant Non-Complier With a Compliance Schedule Universe:	No
Financial Assurance Required:	Not reported
Handler Date of Last Change:	20020627
Recognized Trader-Importer:	No
Recognized Trader-Exporter:	No
Importer of Spent Lead Acid Batteries:	No
Exporter of Spent Lead Acid Batteries:	No
Recycler Activity Without Storage:	Not reported
Manifest Broker:	Not reported
Sub-Part P Indicator:	No

Handler - Owner Operator:

Owner/Operator Indicator:	Owner
Owner/Operator Name:	GISH BIOMEDICAL INC
Legal Status:	Private
Date Became Current:	Not reported
Date Ended Current:	Not reported
Owner/Operator Address:	2681 KELVIN AVE
Owner/Operator City,State,Zip:	IRVINE, CA 92714-5821
Owner/Operator Telephone:	714-756-5485
Owner/Operator Telephone Ext:	Not reported
Owner/Operator Fax:	Not reported
Owner/Operator Email:	Not reported

Historic Generators:

Receive Date:	19930129
Handler Name:	GISH BIOMEDICAL INC
Federal Waste Generator Description:	Small Quantity Generator
State District Owner:	Not reported
Large Quantity Handler of Universal Waste:	No
Recognized Trader Importer:	No
Recognized Trader Exporter:	No
Spent Lead Acid Battery Importer:	No
Spent Lead Acid Battery Exporter:	No
Current Record:	Yes
Non Storage Recycler Activity:	Not reported
Electronic Manifest Broker:	Not reported

List of NAICS Codes and Descriptions:

NAICS Code:	339112
NAICS Description:	SURGICAL AND MEDICAL INSTRUMENT MANUFACTURING

Map ID
Direction
Distance
Elevation

MAP FINDINGS

Site

Database(s)

EDR ID Number
EPA ID Number

GISH BIOMEDICAL INC (Continued)

1000819824

Facility Has Received Notices of Violations:

Violations: No Violations Found

Evaluation Action Summary:

Evaluations: No Evaluations Found

CERS HAZ WASTE:

Name: EVOQUE - LAX2
Address: 2681 KELVIN AVE
City,State,Zip: IRVINE, CA 92614
Site ID: 433308
CERS ID: 10447366
CERS Description: Hazardous Waste Generator

CERS TANKS:

Name: EVOQUE - LAX2
Address: 2681 KELVIN AVE
City,State,Zip: IRVINE, CA 92614
Site ID: 433308
CERS ID: 10447366
CERS Description: Aboveground Petroleum Storage

FINDS:

Registry ID: 110058257611

[Click Here for FRS Facility Detail Report:](#)

Environmental Interest/Information System:

The California Environmental Reporting System (CERS) is a statewide web-based user and information exchange system to support over 140,000 regulated businesses and over 130 local agencies in electronically collecting and reporting significant hazardous materials, hazardous waste and compliance and enforcement data as mandated by California law. Under oversight by Cal/EPA, certified local governing agencies (Unified Program Agencies - UPAs) consolidate, coordinate and provide consistent regulatory activities for six state and federal environmental programs.

The California Environmental Protection Agency (CalEPA) has recently implemented a new data warehouse system (nSite). This data warehouse combines and merges facility and site information from five different systems managed within CalEPA. The five systems are: California Environmental Reporting System (CERS), EnviroStor, GeoTracker, California Integrated Water Quality System (CIWQS), and Toxic Release Inventory (TRI).

Registry ID: 110001133390

[Click Here for FRS Facility Detail Report:](#)

Environmental Interest/Information System:

THE EMISSION INVENTORY SYSTEM (EIS) MAINTAINS AN INVENTORY OF LARGE STATIONARY SOURCES AND VOLUNTARILY-REPORTED SMALLER SOURCES OF AIR POINT POLLUTANT EMITTERS. IT CONTAINS INFORMATION ABOUT FACILITY SITES AND THEIR PHYSICAL LOCATION, EMISSIONS UNITS, EMISSIONS PROCESSES, RELEASE POINTS, CONTROL APPROACHES, AND REGULATIONS. FACILITY INVENTORY DATA ARE KEPT SEPARATE FROM THE EMISSIONS DATA AND HAVE

Map ID
Direction
Distance
Elevation

MAP FINDINGS

Site

Database(s)

EDR ID Number
EPA ID Number

GISH BIOMEDICAL INC (Continued)

1000819824

STABLE IDENTIFIERS TO IMPROVE CONTINUITY FROM YEAR TO YEAR AND TO HELP IDENTIFY DUPLICATE OR MISSING FACILITIES

The Toxic Release Inventory System (TRIS) is a publicly available EPA database reported annually by certain covered industry groups, as well as federal facilities. It contains information about more than 650 toxic chemicals that are being used, manufactured, treated, transported, or released into the environment, and includes information about waste management and pollution prevention activities.

The Resource Conservation and Recovery Act Information System (RCRAInfo) is EPA's comprehensive information system in support of the Resource Conservation and Recovery Act (RCRA) of 1976 and the Hazardous and Solid Waste Amendments (HSWA) of 1984. It tracks many types of information about generators, transporters, treaters, storers, and disposers of hazardous waste.

[Click this hyperlink](#) while viewing on your computer to access additional FINDS: detail in the EDR Site Report.

ECHO:

Envid: 1000819824
Registry ID: 110001133390
DFR URL: <http://echo.epa.gov/detailed-facility-report?fid=110001133390>
Name: GISH BIOMEDICAL INC
Address: 2681 KELVIN AVE.
City,State,Zip: IRVINE, CA 92614

EMI:

Name: GISH BIOMEDICAL INC
Address: 2681 KELVIN AV
City,State,Zip: IRVINE, CA 927140000
Year: 1993
County Code: 30
Air Basin: SC
Facility ID: 93919
Air District Name: SC
SIC Code: 3841
Air District Name: SOUTH COAST AQMD
Community Health Air Pollution Info System: Not reported
Consolidated Emission Reporting Rule: Not reported
Total Organic Hydrocarbon Gases Tons/Yr: 11
Reactive Organic Gases Tons/Yr: 1
Carbon Monoxide Emissions Tons/Yr: 0
NOX - Oxides of Nitrogen Tons/Yr: 0
SOX - Oxides of Sulphur Tons/Yr: 0
Particulate Matter Tons/Yr: 0
Part. Matter 10 Micrometers and Smllr Tons/Yr:0

Name: GISH BIOMEDICAL INC
Address: 2681 KELVIN AV
City,State,Zip: IRVINE, CA 927140000
Year: 1995
County Code: 30
Air Basin: SC
Facility ID: 93919
Air District Name: SC
SIC Code: 3841

Map ID
Direction
Distance
Elevation

MAP FINDINGS

Site

Database(s)

EDR ID Number
EPA ID Number

GISH BIOMEDICAL INC (Continued)

1000819824

Air District Name: SOUTH COAST AQMD
Community Health Air Pollution Info System: Not reported
Consolidated Emission Reporting Rule: Not reported
Total Organic Hydrocarbon Gases Tons/Yr: 11
Reactive Organic Gases Tons/Yr: 1
Carbon Monoxide Emissions Tons/Yr: 0
NOX - Oxides of Nitrogen Tons/Yr: 0
SOX - Oxides of Sulphur Tons/Yr: 0
Particulate Matter Tons/Yr: 0
Part. Matter 10 Micrometers and Smlr Tons/Yr:0

Name: GISH BIOMEDICAL INC
Address: 2681 KELVIN AVE
City,State,Zip: IRVINE, CA 927140000
Year: 1996
County Code: 30
Air Basin: SC
Facility ID: 93919
Air District Name: SC
SIC Code: 3841
Air District Name: SOUTH COAST AQMD
Community Health Air Pollution Info System: Not reported
Consolidated Emission Reporting Rule: Not reported
Total Organic Hydrocarbon Gases Tons/Yr: 8
Reactive Organic Gases Tons/Yr: 1
Carbon Monoxide Emissions Tons/Yr: 0
NOX - Oxides of Nitrogen Tons/Yr: 0
SOX - Oxides of Sulphur Tons/Yr: 0
Particulate Matter Tons/Yr: 0
Part. Matter 10 Micrometers and Smlr Tons/Yr:0

Name: GISH BIOMEDICAL INC
Address: 2681 KELVIN AV
City,State,Zip: IRVINE, CA 927140000
Year: 1997
County Code: 30
Air Basin: SC
Facility ID: 93919
Air District Name: SC
SIC Code: 3841
Air District Name: SOUTH COAST AQMD
Community Health Air Pollution Info System: Not reported
Consolidated Emission Reporting Rule: Not reported
Total Organic Hydrocarbon Gases Tons/Yr: 6
Reactive Organic Gases Tons/Yr: 1
Carbon Monoxide Emissions Tons/Yr: 0
NOX - Oxides of Nitrogen Tons/Yr: 0
SOX - Oxides of Sulphur Tons/Yr: 0
Particulate Matter Tons/Yr: 0
Part. Matter 10 Micrometers and Smlr Tons/Yr:0

Name: GISH BIOMEDICAL INC
Address: 2681 KELVIN AV
City,State,Zip: IRVINE, CA 927140000
Year: 1998
County Code: 30
Air Basin: SC

Map ID
Direction
Distance
Elevation

MAP FINDINGS

Site

Database(s)

EDR ID Number
EPA ID Number

GISH BIOMEDICAL INC (Continued)

1000819824

Facility ID: 93919
Air District Name: SC
SIC Code: 3841
Air District Name: SOUTH COAST AQMD
Community Health Air Pollution Info System: Not reported
Consolidated Emission Reporting Rule: Not reported
Total Organic Hydrocarbon Gases Tons/Yr: 6
Reactive Organic Gases Tons/Yr: 1
Carbon Monoxide Emissions Tons/Yr: 0
NOX - Oxides of Nitrogen Tons/Yr: 0
SOX - Oxides of Sulphur Tons/Yr: 0
Particulate Matter Tons/Yr: 0
Part. Matter 10 Micrometers and Smlr Tons/Yr:0

Name: GISH BIOMEDICAL INC
Address: 2681 KELVIN AV
City,State,Zip: IRVINE, CA 927140000
Year: 1999
County Code: 30
Air Basin: SC
Facility ID: 93919
Air District Name: SC
SIC Code: 3841
Air District Name: SOUTH COAST AQMD
Community Health Air Pollution Info System: Not reported
Consolidated Emission Reporting Rule: Not reported
Total Organic Hydrocarbon Gases Tons/Yr: 6
Reactive Organic Gases Tons/Yr: 1
Carbon Monoxide Emissions Tons/Yr: 0
NOX - Oxides of Nitrogen Tons/Yr: 0
SOX - Oxides of Sulphur Tons/Yr: 0
Particulate Matter Tons/Yr: 0
Part. Matter 10 Micrometers and Smlr Tons/Yr:0

Name: GISH BIOMEDICAL INC
Address: 2681 KELVIN AV
City,State,Zip: IRVINE, CA 927140000
Year: 2000
County Code: 30
Air Basin: SC
Facility ID: 93919
Air District Name: SC
SIC Code: 3841
Air District Name: SOUTH COAST AQMD
Community Health Air Pollution Info System: Not reported
Consolidated Emission Reporting Rule: Not reported
Total Organic Hydrocarbon Gases Tons/Yr: 6
Reactive Organic Gases Tons/Yr: 1
Carbon Monoxide Emissions Tons/Yr: 0
NOX - Oxides of Nitrogen Tons/Yr: 0
SOX - Oxides of Sulphur Tons/Yr: 0
Particulate Matter Tons/Yr: 0
Part. Matter 10 Micrometers and Smlr Tons/Yr:0

Name: GISH BIOMEDICAL INC
Address: 2681 KELVIN AV
City,State,Zip: IRVINE, CA 927140000

Map ID
Direction
Distance
Elevation

MAP FINDINGS

Site

Database(s)

EDR ID Number
EPA ID Number

GISH BIOMEDICAL INC (Continued)

1000819824

Year: 2001
County Code: 30
Air Basin: SC
Facility ID: 93919
Air District Name: SC
SIC Code: 3841
Air District Name: SOUTH COAST AQMD
Community Health Air Pollution Info System: Not reported
Consolidated Emission Reporting Rule: Not reported
Total Organic Hydrocarbon Gases Tons/Yr: 6
Reactive Organic Gases Tons/Yr: 4
Carbon Monoxide Emissions Tons/Yr: 0
NOX - Oxides of Nitrogen Tons/Yr: 0
SOX - Oxides of Sulphur Tons/Yr: 0
Particulate Matter Tons/Yr: 0
Part. Matter 10 Micrometers and Smlr Tons/Yr:0

Name: AT&T SERVICES, INC.
Address: 2681 KELVIN AVE
City,State,Zip: IRVINE, CA 92614
Year: 2018
County Code: 30
Air Basin: SC
Facility ID: 176341
Air District Name: SC
SIC Code: 4813
Air District Name: SOUTH COAST AQMD
Community Health Air Pollution Info System: Not reported
Consolidated Emission Reporting Rule: Not reported
Total Organic Hydrocarbon Gases Tons/Yr: 0.13487446299
Reactive Organic Gases Tons/Yr: 0.07761777
Carbon Monoxide Emissions Tons/Yr: 2.4617816
NOX - Oxides of Nitrogen Tons/Yr: 1.037818
SOX - Oxides of Sulphur Tons/Yr: 0.004788891
Particulate Matter Tons/Yr: 0.068906465
Part. Matter 10 Micrometers and Smlr Tons/Yr:0.06883303121

HWTS:

Name: DAWN US HOLDINGS LLC DBA EVOQUE DATA CENTER SOLUTIONS
Address: 2681 KELVIN AVE
Address 2: Not reported
City,State,Zip: IRVINE, CA 92614
EPA ID: CAL000475461
Inactive Date: Not reported
Create Date: 12/23/2022
Last Act Date: 10/16/2023
Mailing Name: RAY CIOK
Mailing Address: 2681 KELVIN AVE
Mailing Address 2: Not reported
Mailing City,State,Zip: IRVINE, CA
Owner Name: DAWN US HOLDINGS LLC
Owner Address: 5030 RIVERSIDE DR STE 250
Owner Address 2: Not reported
Owner City,State,Zip: IRVING, TX 75039
Owner Phone: 4699416036
Owner Fax: 8005487360
Contact Name: RAYMOND J. CIOK, JR.

Map ID
Direction
Distance
Elevation

MAP FINDINGS

Site

Database(s)

EDR ID Number
EPA ID Number

GISH BIOMEDICAL INC (Continued)

1000819824

Contact Address: 5030 RIVERSIDE DR
Contact Address 2: Not reported
City,State,Zip: IRVING, TX 75039
Contact Phone: 9493517360
Contact Fax: Not reported
Facility Status: Not reported
Facility Type: Not reported
Category: Not reported
Latitude: Not reported
Longitude: Not reported

Name: GISH BIOMEDICAL INC
Address: 2681 KELVIN AVE
Address 2: Not reported
City,State,Zip: IRVINE, CA 92714
EPA ID: CAD983658279
Inactive Date: 06/30/2001
Create Date: 01/29/1993
Last Act Date: Not reported
Mailing Name: Not reported
Mailing Address: 22942 ARROYO VISTA
Mailing Address 2: Not reported
Mailing City,State,Zip: RANCHO SANTA MARGARI, CA 926882600
Owner Name: GISH BIOMEDICAL INC
Owner Address: 2681 KELVIN AVE
Owner Address 2: Not reported
Owner City,State,Zip: IRVINE, CA 926145821
Owner Phone: Not reported
Owner Fax: Not reported
Contact Name: JOSE L CEDENO
Contact Address: INACTIVE PER VQ01 - BMI
Contact Address 2: Not reported
City,State,Zip: IRVINE, CA 926145821
Contact Phone: Not reported
Contact Fax: Not reported
Facility Status: Inactive
Facility Type: PERMANENT
Category: FEDERAL
Latitude: 33.685091
Longitude: -117.8372

NAICS:

EPA ID: CAD983658279
Create Date: 2002-03-14 16:36:27.000
NAICS Code: 3329
NAICS Description: Other Fabricated Metal Product Manufacturing
Issued EPA ID Date: 1993-01-29 00:00:00
Inactive Date: 2001-06-30 00:00:00
Facility Name: GISH BIOMEDICAL INC
Facility Address: 2681 KELVIN AVE
Facility Address 2: Not reported
Facility City: IRVINE
Facility County: Not reported
Facility State: CA
Facility Zip: 927140000

Map ID
Direction
Distance
Elevation

MAP FINDINGS

Site

Database(s)

EDR ID Number
EPA ID Number

GISH BIOMEDICAL INC (Continued)

1000819824

HAZNET:

Name:	GISH BIOMEDICAL INC
Address:	2681 KELVIN AVE
Address 2:	Not reported
City, State, Zip:	IRVINE, CA 927140000
Contact:	JOSE L CEDENO
Telephone:	9495537351
Mailing Name:	Not reported
Mailing Address:	22942 ARROYO VISTA
Year:	2001
Gepaid:	CAD983658279
TSD EPA ID:	AZD980892731
CA Waste Code:	513 - Empty containers less than 30 gallons
Disposal Method:	-
Tons:	0.075
Year:	2001
Gepaid:	CAD983658279
TSD EPA ID:	AZD980892731
CA Waste Code:	291 - Latex waste
Disposal Method:	-
Tons:	0.1668
Year:	2001
Gepaid:	CAD983658279
TSD EPA ID:	CAD008364432
CA Waste Code:	214 - Unspecified solvent mixture
Disposal Method:	R01 - Recycler
Tons:	0.3564
Year:	2001
Gepaid:	CAD983658279
TSD EPA ID:	AZD980892731
CA Waste Code:	221 - Waste oil and mixed oil
Disposal Method:	-
Tons:	0.133
Year:	2001
Gepaid:	CAD983658279
TSD EPA ID:	AZD980892731
CA Waste Code:	141 - Off-specification, aged or surplus inorganics
Disposal Method:	-
Tons:	0.0175
Year:	2001
Gepaid:	CAD983658279
TSD EPA ID:	AZD980892731
CA Waste Code:	331 - Off-specification, aged or surplus organics
Disposal Method:	-
Tons:	0.167
Year:	2000
Gepaid:	CAD983658279
TSD EPA ID:	CAD008364432
CA Waste Code:	214 - Unspecified solvent mixture
Disposal Method:	R01 - Recycler

Map ID
Direction
Distance
Elevation

MAP FINDINGS

Site

Database(s)

EDR ID Number
EPA ID Number

GISH BIOMEDICAL INC (Continued)

1000819824

Tons:	0.7848
Year:	2000
Gepaid:	CAD983658279
TSD EPA ID:	AZD980892731
CA Waste Code:	221 - Waste oil and mixed oil
Disposal Method:	-
Tons:	0.076
Year:	2000
Gepaid:	CAD983658279
TSD EPA ID:	AZD980892731
CA Waste Code:	352 - Other organic solids
Disposal Method:	-
Tons:	0.5
Year:	2000
Gepaid:	CAD983658279
TSD EPA ID:	AZD980892731
CA Waste Code:	331 - Off-specification, aged or surplus organics
Disposal Method:	-
Tons:	0.099

[Click this hyperlink](#) while viewing on your computer to access 31 additional CA HAZNET: record(s) in the EDR Site Report.

Additional Info:

Year:	2001
Gen EPA ID:	CAD983658279
Shipment Date:	20011017
Creation Date:	1/16/2002 0:00:00
Receipt Date:	20011017
Manifest ID:	20987228
Trans EPA ID:	CAD008364432
Trans Name:	Not reported
Trans 2 EPA ID:	Not reported
Trans 2 Name:	Not reported
TSD EPA ID:	CAD008364432
Trans Name:	Not reported
TSD Alt EPA ID:	CAD008364432
TSD Alt Name:	Not reported
Waste Code Description:	214 - Unspecified solvent mixture
RCRA Code:	Not reported
Meth Code:	R01 - Recycler
Quantity Tons:	0.162
Waste Quantity:	45
Quantity Unit:	G
Additional Code 1:	Not reported
Additional Code 2:	Not reported
Additional Code 3:	Not reported
Additional Code 4:	Not reported
Additional Code 5:	Not reported
Shipment Date:	20010803
Creation Date:	10/3/2001 0:00:00

Map ID
Direction
Distance
Elevation

MAP FINDINGS

Site

Database(s)

EDR ID Number
EPA ID Number

GISH BIOMEDICAL INC (Continued)

1000819824

Receipt Date:	20010803
Manifest ID:	20986953
Trans EPA ID:	CAD008364432
Trans Name:	Not reported
Trans 2 EPA ID:	Not reported
Trans 2 Name:	Not reported
TSDF EPA ID:	CAD008364432
Trans Name:	Not reported
TSDF Alt EPA ID:	CAD008364432
TSDF Alt Name:	Not reported
Waste Code Description:	214 - Unspecified solvent mixture
RCRA Code:	Not reported
Meth Code:	R01 - Recycler
Quantity Tons:	0.1944
Waste Quantity:	54
Quantity Unit:	G
Additional Code 1:	Not reported
Additional Code 2:	Not reported
Additional Code 3:	Not reported
Additional Code 4:	Not reported
Additional Code 5:	Not reported
Shipment Date:	20010110
Creation Date:	4/19/2001 0:00:00
Receipt Date:	Not reported
Manifest ID:	20407248
Trans EPA ID:	CAD980585293
Trans Name:	Not reported
Trans 2 EPA ID:	Not reported
Trans 2 Name:	Not reported
TSDF EPA ID:	AZD980892731
Trans Name:	Not reported
TSDF Alt EPA ID:	Not reported
TSDF Alt Name:	Not reported
Waste Code Description:	331 - Off-specification, aged, or surplus organics
RCRA Code:	D001
Meth Code:	- Not reported
Quantity Tons:	0.132
Waste Quantity:	40
Quantity Unit:	G
Additional Code 1:	Not reported
Additional Code 2:	Not reported
Additional Code 3:	Not reported
Additional Code 4:	Not reported
Additional Code 5:	Not reported
Shipment Date:	20010110
Creation Date:	4/19/2001 0:00:00
Receipt Date:	Not reported
Manifest ID:	20407248
Trans EPA ID:	CAD980585293
Trans Name:	Not reported
Trans 2 EPA ID:	Not reported
Trans 2 Name:	Not reported
TSDF EPA ID:	AZD980892731
Trans Name:	Not reported
TSDF Alt EPA ID:	Not reported

Map ID
Direction
Distance
Elevation

MAP FINDINGS

Site

Database(s)

EDR ID Number
EPA ID Number

GISH BIOMEDICAL INC (Continued)

1000819824

TSDf Alt Name:	Not reported
Waste Code Description:	221 - Waste oil and mixed oil
RCRA Code:	Not reported
Meth Code:	- Not reported
Quantity Tons:	0.133
Waste Quantity:	35
Quantity Unit:	G
Additional Code 1:	Not reported
Additional Code 2:	Not reported
Additional Code 3:	Not reported
Additional Code 4:	Not reported
Additional Code 5:	Not reported
Shipment Date:	20010110
Creation Date:	4/19/2001 0:00:00
Receipt Date:	Not reported
Manifest ID:	20407249
Trans EPA ID:	CAD980585293
Trans Name:	Not reported
Trans 2 EPA ID:	Not reported
Trans 2 Name:	Not reported
TSDf EPA ID:	AZD980892731
Trans Name:	Not reported
TSDf Alt EPA ID:	Not reported
TSDf Alt Name:	Not reported
Waste Code Description:	331 - Off-specification, aged, or surplus organics
RCRA Code:	D001
Meth Code:	- Not reported
Quantity Tons:	0.005
Waste Quantity:	10
Quantity Unit:	P
Additional Code 1:	Not reported
Additional Code 2:	Not reported
Additional Code 3:	Not reported
Additional Code 4:	Not reported
Additional Code 5:	Not reported
Shipment Date:	20010110
Creation Date:	4/19/2001 0:00:00
Receipt Date:	Not reported
Manifest ID:	20407249
Trans EPA ID:	CAD980585293
Trans Name:	Not reported
Trans 2 EPA ID:	Not reported
Trans 2 Name:	Not reported
TSDf EPA ID:	AZD980892731
Trans Name:	Not reported
TSDf Alt EPA ID:	Not reported
TSDf Alt Name:	Not reported
Waste Code Description:	141 - Off-specification, aged, or surplus inorganics
RCRA Code:	D002
Meth Code:	- Not reported
Quantity Tons:	0.0025
Waste Quantity:	5
Quantity Unit:	P
Additional Code 1:	Not reported
Additional Code 2:	Not reported

Map ID
Direction
Distance
Elevation

MAP FINDINGS

Site

Database(s)

EDR ID Number
EPA ID Number

GISH BIOMEDICAL INC (Continued)

1000819824

Additional Code 3:	Not reported
Additional Code 4:	Not reported
Additional Code 5:	Not reported
Shipment Date:	20010110
Creation Date:	4/19/2001 0:00:00
Receipt Date:	Not reported
Manifest ID:	20407249
Trans EPA ID:	CAD980585293
Trans Name:	Not reported
Trans 2 EPA ID:	Not reported
Trans 2 Name:	Not reported
TSDf EPA ID:	AZD980892731
Trans Name:	Not reported
TSDf Alt EPA ID:	Not reported
TSDf Alt Name:	Not reported
Waste Code Description:	141 - Off-specification, aged, or surplus inorganics
RCRA Code:	Not reported
Meth Code:	- Not reported
Quantity Tons:	0.015
Waste Quantity:	30
Quantity Unit:	P
Additional Code 1:	Not reported
Additional Code 2:	Not reported
Additional Code 3:	Not reported
Additional Code 4:	Not reported
Additional Code 5:	Not reported
Shipment Date:	20010110
Creation Date:	4/19/2001 0:00:00
Receipt Date:	Not reported
Manifest ID:	20407248
Trans EPA ID:	CAD980585293
Trans Name:	Not reported
Trans 2 EPA ID:	Not reported
Trans 2 Name:	Not reported
TSDf EPA ID:	AZD980892731
Trans Name:	Not reported
TSDf Alt EPA ID:	Not reported
TSDf Alt Name:	Not reported
Waste Code Description:	513 - Empty containers less than 30 gallons
RCRA Code:	Not reported
Meth Code:	- Not reported
Quantity Tons:	0.075
Waste Quantity:	150
Quantity Unit:	P
Additional Code 1:	Not reported
Additional Code 2:	Not reported
Additional Code 3:	Not reported
Additional Code 4:	Not reported
Additional Code 5:	Not reported
Shipment Date:	20010110
Creation Date:	4/19/2001 0:00:00
Receipt Date:	Not reported
Manifest ID:	20407248
Trans EPA ID:	CAD980585293

Map ID
Direction
Distance
Elevation

MAP FINDINGS

Site

Database(s)

EDR ID Number
EPA ID Number

GISH BIOMEDICAL INC (Continued)

1000819824

Trans Name: Not reported
Trans 2 EPA ID: Not reported
Trans 2 Name: Not reported
TSDf EPA ID: AZD980892731
Trans Name: Not reported
TSDf Alt EPA ID: Not reported
TSDf Alt Name: Not reported
Waste Code Description: 291 - Latex waste
RCRA Code: Not reported
Meth Code: - Not reported
Quantity Tons: 0.1668
Waste Quantity: 40
Quantity Unit: G
Additional Code 1: Not reported
Additional Code 2: Not reported
Additional Code 3: Not reported
Additional Code 4: Not reported
Additional Code 5: Not reported

Shipment Date: 20010110
Creation Date: 4/19/2001 0:00:00
Receipt Date: Not reported
Manifest ID: 20407249
Trans EPA ID: CAD980585293
Trans Name: Not reported
Trans 2 EPA ID: Not reported
Trans 2 Name: Not reported
TSDf EPA ID: AZD980892731
Trans Name: Not reported
TSDf Alt EPA ID: Not reported
TSDf Alt Name: Not reported
Waste Code Description: 331 - Off-specification, aged, or surplus organics
RCRA Code: D001
Meth Code: - Not reported
Quantity Tons: 0.03
Waste Quantity: 60
Quantity Unit: P
Additional Code 1: Not reported
Additional Code 2: Not reported
Additional Code 3: Not reported
Additional Code 4: Not reported
Additional Code 5: Not reported

Additional Info:

Year: 2000
Gen EPA ID: CAD983658279

Shipment Date: 20001212
Creation Date: 3/6/2001 0:00:00
Receipt Date: 20001213
Manifest ID: 20505402
Trans EPA ID: CAD008364432
Trans Name: Not reported
Trans 2 EPA ID: Not reported
Trans 2 Name: Not reported
TSDf EPA ID: CAD008364432
Trans Name: Not reported

Map ID
Direction
Distance
Elevation

MAP FINDINGS

Site

Database(s)

EDR ID Number
EPA ID Number

GISH BIOMEDICAL INC (Continued)

1000819824

TSDf Alt EPA ID:	Not reported
TSDf Alt Name:	Not reported
Waste Code Description:	214 - Unspecified solvent mixture
RCRA Code:	Not reported
Meth Code:	R01 - Recycler
Quantity Tons:	0.1944
Waste Quantity:	54
Quantity Unit:	G
Additional Code 1:	Not reported
Additional Code 2:	Not reported
Additional Code 3:	Not reported
Additional Code 4:	Not reported
Additional Code 5:	Not reported
Shipment Date:	20001129
Creation Date:	4/19/2001 0:00:00
Receipt Date:	Not reported
Manifest ID:	20406328
Trans EPA ID:	CAD980585293
Trans Name:	Not reported
Trans 2 EPA ID:	Not reported
Trans 2 Name:	Not reported
TSDf EPA ID:	AZD980892731
Trans Name:	Not reported
TSDf Alt EPA ID:	Not reported
TSDf Alt Name:	Not reported
Waste Code Description:	331 - Off-specification, aged, or surplus organics
RCRA Code:	Not reported
Meth Code:	- Not reported
Quantity Tons:	0.099
Waste Quantity:	30
Quantity Unit:	G
Additional Code 1:	Not reported
Additional Code 2:	Not reported
Additional Code 3:	Not reported
Additional Code 4:	Not reported
Additional Code 5:	Not reported
Shipment Date:	20001113
Creation Date:	1/9/2001 0:00:00
Receipt Date:	Not reported
Manifest ID:	20406207
Trans EPA ID:	CAD980585293
Trans Name:	Not reported
Trans 2 EPA ID:	Not reported
Trans 2 Name:	Not reported
TSDf EPA ID:	AZD980892731
Trans Name:	Not reported
TSDf Alt EPA ID:	Not reported
TSDf Alt Name:	Not reported
Waste Code Description:	221 - Waste oil and mixed oil
RCRA Code:	Not reported
Meth Code:	- Not reported
Quantity Tons:	0.076
Waste Quantity:	20
Quantity Unit:	G
Additional Code 1:	Not reported

Map ID
Direction
Distance
Elevation

MAP FINDINGS

Site

Database(s)

EDR ID Number
EPA ID Number

GISH BIOMEDICAL INC (Continued)

1000819824

Additional Code 2:	Not reported
Additional Code 3:	Not reported
Additional Code 4:	Not reported
Additional Code 5:	Not reported
Shipment Date:	20001113
Creation Date:	1/9/2001 0:00:00
Receipt Date:	Not reported
Manifest ID:	20406207
Trans EPA ID:	CAD980585293
Trans Name:	Not reported
Trans 2 EPA ID:	Not reported
Trans 2 Name:	Not reported
TSDF EPA ID:	AZD980892731
Trans Name:	Not reported
TSDF Alt EPA ID:	Not reported
TSDF Alt Name:	Not reported
Waste Code Description:	352 - Other organic solids
RCRA Code:	Not reported
Meth Code:	- Not reported
Quantity Tons:	0.5
Waste Quantity:	1000
Quantity Unit:	P
Additional Code 1:	Not reported
Additional Code 2:	Not reported
Additional Code 3:	Not reported
Additional Code 4:	Not reported
Additional Code 5:	Not reported
Shipment Date:	20001113
Creation Date:	1/12/2001 0:00:00
Receipt Date:	20001125
Manifest ID:	20406208
Trans EPA ID:	CAD980585293
Trans Name:	Not reported
Trans 2 EPA ID:	Not reported
Trans 2 Name:	Not reported
TSDF EPA ID:	AZR000005454
Trans Name:	Not reported
TSDF Alt EPA ID:	Not reported
TSDF Alt Name:	Not reported
Waste Code Description:	261 - Not reported
RCRA Code:	Not reported
Meth Code:	R01 - Recycler
Quantity Tons:	0.2
Waste Quantity:	400
Quantity Unit:	P
Additional Code 1:	Not reported
Additional Code 2:	Not reported
Additional Code 3:	Not reported
Additional Code 4:	Not reported
Additional Code 5:	Not reported
Shipment Date:	20000718
Creation Date:	9/11/2000 0:00:00
Receipt Date:	20000718
Manifest ID:	99369670

Map ID
Direction
Distance
Elevation

MAP FINDINGS

Site

Database(s)

EDR ID Number
EPA ID Number

GISH BIOMEDICAL INC (Continued)

1000819824

Trans EPA ID:	CAD008364432
Trans Name:	Not reported
Trans 2 EPA ID:	Not reported
Trans 2 Name:	Not reported
TSDf EPA ID:	CAD008364432
Trans Name:	Not reported
TSDf Alt EPA ID:	Not reported
TSDf Alt Name:	Not reported
Waste Code Description:	214 - Unspecified solvent mixture
RCRA Code:	Not reported
Meth Code:	R01 - Recycler
Quantity Tons:	0.396
Waste Quantity:	110
Quantity Unit:	G
Additional Code 1:	Not reported
Additional Code 2:	Not reported
Additional Code 3:	Not reported
Additional Code 4:	Not reported
Additional Code 5:	Not reported
Shipment Date:	20000214
Creation Date:	5/3/2000 0:00:00
Receipt Date:	20000214
Manifest ID:	99316130
Trans EPA ID:	CAD008364432
Trans Name:	Not reported
Trans 2 EPA ID:	Not reported
Trans 2 Name:	Not reported
TSDf EPA ID:	CAD008364432
Trans Name:	Not reported
TSDf Alt EPA ID:	CAD008364432
TSDf Alt Name:	Not reported
Waste Code Description:	214 - Unspecified solvent mixture
RCRA Code:	Not reported
Meth Code:	R01 - Recycler
Quantity Tons:	0.1944
Waste Quantity:	54
Quantity Unit:	G
Additional Code 1:	Not reported
Additional Code 2:	Not reported
Additional Code 3:	Not reported
Additional Code 4:	Not reported
Additional Code 5:	Not reported
Additional Info:	
Year:	1999
Gen EPA ID:	CAD983658279
Shipment Date:	19990806
Creation Date:	10/26/1999 0:00:00
Receipt Date:	19990811
Manifest ID:	99422018
Trans EPA ID:	CAD980585293
Trans Name:	Not reported
Trans 2 EPA ID:	Not reported
Trans 2 Name:	Not reported
TSDf EPA ID:	CAD088504881

Map ID
Direction
Distance
Elevation

MAP FINDINGS

Site

Database(s)

EDR ID Number
EPA ID Number

GISH BIOMEDICAL INC (Continued)

1000819824

Trans Name: Not reported
TSDf Alt EPA ID: CAD088504881
TSDf Alt Name: Not reported
Waste Code Description: 181 - Other inorganic solid waste Organics
RCRA Code: D006
Meth Code: H01 - Transfer Station
Quantity Tons: 0.3675
Waste Quantity: 735
Quantity Unit: P
Additional Code 1: Not reported
Additional Code 2: Not reported
Additional Code 3: Not reported
Additional Code 4: Not reported
Additional Code 5: Not reported

Shipment Date: 19990806
Creation Date: 10/26/1999 0:00:00
Receipt Date: 19990811
Manifest ID: 99422018
Trans EPA ID: CAD980585293
Trans Name: Not reported
Trans 2 EPA ID: Not reported
Trans 2 Name: Not reported
TSDf EPA ID: CAD088504881
Trans Name: Not reported
TSDf Alt EPA ID: CAD088504881
TSDf Alt Name: Not reported
Waste Code Description: 181 - Other inorganic solid waste Organics
RCRA Code: D006
Meth Code: H01 - Transfer Station
Quantity Tons: 0.0375
Waste Quantity: 75
Quantity Unit: P
Additional Code 1: Not reported
Additional Code 2: Not reported
Additional Code 3: Not reported
Additional Code 4: Not reported
Additional Code 5: Not reported

Shipment Date: 19990723
Creation Date: 9/23/1999 0:00:00
Receipt Date: 19990723
Manifest ID: 99254368
Trans EPA ID: CAD008364432
Trans Name: Not reported
Trans 2 EPA ID: Not reported
Trans 2 Name: Not reported
TSDf EPA ID: CAD008364432
Trans Name: Not reported
TSDf Alt EPA ID: CAD008364432
TSDf Alt Name: Not reported
Waste Code Description: 214 - Unspecified solvent mixture
RCRA Code: Not reported
Meth Code: R01 - Recycler
Quantity Tons: 0.3888
Waste Quantity: 108
Quantity Unit: G

Map ID
Direction
Distance
Elevation

MAP FINDINGS

Site

Database(s)

EDR ID Number
EPA ID Number

GISH BIOMEDICAL INC (Continued)

1000819824

Additional Code 1:	Not reported
Additional Code 2:	Not reported
Additional Code 3:	Not reported
Additional Code 4:	Not reported
Additional Code 5:	Not reported
Shipment Date:	19990401
Creation Date:	5/27/1999 0:00:00
Receipt Date:	Not reported
Manifest ID:	98892258
Trans EPA ID:	CAD980585293
Trans Name:	Not reported
Trans 2 EPA ID:	Not reported
Trans 2 Name:	Not reported
TSDf EPA ID:	AZD980892731
Trans Name:	Not reported
TSDf Alt EPA ID:	Not reported
TSDf Alt Name:	Not reported
Waste Code Description:	352 - Other organic solids
RCRA Code:	Not reported
Meth Code:	- Not reported
Quantity Tons:	0.25
Waste Quantity:	500
Quantity Unit:	P
Additional Code 1:	Not reported
Additional Code 2:	Not reported
Additional Code 3:	Not reported
Additional Code 4:	Not reported
Additional Code 5:	Not reported
Shipment Date:	19990401
Creation Date:	5/27/1999 0:00:00
Receipt Date:	Not reported
Manifest ID:	98892257
Trans EPA ID:	CAD980585293
Trans Name:	Not reported
Trans 2 EPA ID:	Not reported
Trans 2 Name:	Not reported
TSDf EPA ID:	AZD980892731
Trans Name:	Not reported
TSDf Alt EPA ID:	Not reported
TSDf Alt Name:	Not reported
Waste Code Description:	221 - Waste oil and mixed oil
RCRA Code:	Not reported
Meth Code:	- Not reported
Quantity Tons:	0.095
Waste Quantity:	25
Quantity Unit:	G
Additional Code 1:	Not reported
Additional Code 2:	Not reported
Additional Code 3:	Not reported
Additional Code 4:	Not reported
Additional Code 5:	Not reported
Shipment Date:	19990401
Creation Date:	5/27/1999 0:00:00
Receipt Date:	Not reported

Map ID
Direction
Distance
Elevation

MAP FINDINGS

Site

Database(s)

EDR ID Number
EPA ID Number

GISH BIOMEDICAL INC (Continued)

1000819824

Manifest ID:	98892257
Trans EPA ID:	CAD980585293
Trans Name:	Not reported
Trans 2 EPA ID:	Not reported
Trans 2 Name:	Not reported
TSDF EPA ID:	AZD980892731
Trans Name:	Not reported
TSDF Alt EPA ID:	Not reported
TSDF Alt Name:	Not reported
Waste Code Description:	214 - Unspecified solvent mixture
RCRA Code:	D001
Meth Code:	- Not reported
Quantity Tons:	0.09
Waste Quantity:	25
Quantity Unit:	G
Additional Code 1:	Not reported
Additional Code 2:	Not reported
Additional Code 3:	Not reported
Additional Code 4:	Not reported
Additional Code 5:	Not reported
Shipment Date:	19990401
Creation Date:	5/27/1999 0:00:00
Receipt Date:	Not reported
Manifest ID:	98892258
Trans EPA ID:	CAD980585293
Trans Name:	Not reported
Trans 2 EPA ID:	Not reported
Trans 2 Name:	Not reported
TSDF EPA ID:	AZD980892731
Trans Name:	Not reported
TSDF Alt EPA ID:	Not reported
TSDF Alt Name:	Not reported
Waste Code Description:	331 - Off-specification, aged, or surplus organics
RCRA Code:	Not reported
Meth Code:	- Not reported
Quantity Tons:	0.0825
Waste Quantity:	25
Quantity Unit:	G
Additional Code 1:	Not reported
Additional Code 2:	Not reported
Additional Code 3:	Not reported
Additional Code 4:	Not reported
Additional Code 5:	Not reported
Shipment Date:	19990104
Creation Date:	3/1/1999 0:00:00
Receipt Date:	19990104
Manifest ID:	98490354
Trans EPA ID:	CAD008364432
Trans Name:	Not reported
Trans 2 EPA ID:	Not reported
Trans 2 Name:	Not reported
TSDF EPA ID:	CAD008364432
Trans Name:	Not reported
TSDF Alt EPA ID:	CAD008364432
TSDF Alt Name:	Not reported

Map ID
Direction
Distance
Elevation

MAP FINDINGS

Site

Database(s)

EDR ID Number
EPA ID Number

GISH BIOMEDICAL INC (Continued)

1000819824

Waste Code Description: 214 - Unspecified solvent mixture
RCRA Code: Not reported
Meth Code: R01 - Recycler
Quantity Tons: 0.1944
Waste Quantity: 54
Quantity Unit: G
Additional Code 1: Not reported
Additional Code 2: Not reported
Additional Code 3: Not reported
Additional Code 4: Not reported
Additional Code 5: Not reported

Additional Info:

Year: 1998
Gen EPA ID: CAD983658279

Shipment Date: 19981028
Creation Date: 12/17/1998 0:00:00
Receipt Date: 19981028
Manifest ID: 98202384
Trans EPA ID: CAD008364432
Trans Name: Not reported
Trans 2 EPA ID: Not reported
Trans 2 Name: Not reported
TSDf EPA ID: CAD008364432
Trans Name: Not reported
TSDf Alt EPA ID: Not reported
TSDf Alt Name: Not reported
Waste Code Description: 214 - Unspecified solvent mixture
RCRA Code: Not reported
Meth Code: R01 - Recycler
Quantity Tons: 0.1944
Waste Quantity: 54
Quantity Unit: G
Additional Code 1: Not reported
Additional Code 2: Not reported
Additional Code 3: Not reported
Additional Code 4: Not reported
Additional Code 5: Not reported

Shipment Date: 19980817
Creation Date: 10/20/1998 0:00:00
Receipt Date: 19980820
Manifest ID: 98243959
Trans EPA ID: CAD980585293
Trans Name: Not reported
Trans 2 EPA ID: Not reported
Trans 2 Name: Not reported
TSDf EPA ID: CAD000088252
Trans Name: Not reported
TSDf Alt EPA ID: Not reported
TSDf Alt Name: Not reported
Waste Code Description: 791 - Liquids with pH < 2 792 Liquids with pH < 2 with metals
RCRA Code: D002
Meth Code: H01 - Transfer Station
Quantity Tons: 0.0035
Waste Quantity: 7

Map ID
Direction
Distance
Elevation

MAP FINDINGS

Site

Database(s)

EDR ID Number
EPA ID Number

GISH BIOMEDICAL INC (Continued)

1000819824

Quantity Unit:	P
Additional Code 1:	Not reported
Additional Code 2:	Not reported
Additional Code 3:	Not reported
Additional Code 4:	Not reported
Additional Code 5:	Not reported
Shipment Date:	19980817
Creation Date:	10/20/1998 0:00:00
Receipt Date:	19980820
Manifest ID:	98243960
Trans EPA ID:	CAD980585293
Trans Name:	Not reported
Trans 2 EPA ID:	Not reported
Trans 2 Name:	Not reported
TSDf EPA ID:	CAD000088252
Trans Name:	Not reported
TSDf Alt EPA ID:	Not reported
TSDf Alt Name:	Not reported
Waste Code Description:	331 - Off-specification, aged, or surplus organics
RCRA Code:	D002
Meth Code:	H01 - Transfer Station
Quantity Tons:	0.004
Waste Quantity:	8
Quantity Unit:	P
Additional Code 1:	Not reported
Additional Code 2:	Not reported
Additional Code 3:	Not reported
Additional Code 4:	Not reported
Additional Code 5:	Not reported
Shipment Date:	19980817
Creation Date:	10/20/1998 0:00:00
Receipt Date:	19980820
Manifest ID:	98243960
Trans EPA ID:	CAD980585293
Trans Name:	Not reported
Trans 2 EPA ID:	Not reported
Trans 2 Name:	Not reported
TSDf EPA ID:	CAD000088252
Trans Name:	Not reported
TSDf Alt EPA ID:	Not reported
TSDf Alt Name:	Not reported
Waste Code Description:	331 - Off-specification, aged, or surplus organics
RCRA Code:	D001
Meth Code:	H01 - Transfer Station
Quantity Tons:	0.025
Waste Quantity:	50
Quantity Unit:	P
Additional Code 1:	Not reported
Additional Code 2:	Not reported
Additional Code 3:	Not reported
Additional Code 4:	Not reported
Additional Code 5:	Not reported
Shipment Date:	19980817
Creation Date:	10/20/1998 0:00:00

Map ID
Direction
Distance
Elevation

MAP FINDINGS

Site

Database(s)

EDR ID Number
EPA ID Number

GISH BIOMEDICAL INC (Continued)

1000819824

Receipt Date:	19980820
Manifest ID:	98243959
Trans EPA ID:	CAD980585293
Trans Name:	Not reported
Trans 2 EPA ID:	Not reported
Trans 2 Name:	Not reported
TSDf EPA ID:	CAD000088252
Trans Name:	Not reported
TSDf Alt EPA ID:	Not reported
TSDf Alt Name:	Not reported
Waste Code Description:	792 - Not reported
RCRA Code:	D002
Meth Code:	H01 - Transfer Station
Quantity Tons:	0.0175
Waste Quantity:	35
Quantity Unit:	P
Additional Code 1:	Not reported
Additional Code 2:	Not reported
Additional Code 3:	Not reported
Additional Code 4:	Not reported
Additional Code 5:	Not reported
Shipment Date:	19980817
Creation Date:	10/20/1998 0:00:00
Receipt Date:	19980820
Manifest ID:	98243959
Trans EPA ID:	CAD980585293
Trans Name:	Not reported
Trans 2 EPA ID:	Not reported
Trans 2 Name:	Not reported
TSDf EPA ID:	CAD000088252
Trans Name:	Not reported
TSDf Alt EPA ID:	Not reported
TSDf Alt Name:	Not reported
Waste Code Description:	141 - Off-specification, aged, or surplus inorganics
RCRA Code:	D002
Meth Code:	H01 - Transfer Station
Quantity Tons:	0.004
Waste Quantity:	8
Quantity Unit:	P
Additional Code 1:	Not reported
Additional Code 2:	Not reported
Additional Code 3:	Not reported
Additional Code 4:	Not reported
Additional Code 5:	Not reported
Shipment Date:	19980714
Creation Date:	9/15/1998 0:00:00
Receipt Date:	19980720
Manifest ID:	98242767
Trans EPA ID:	CAD980585293
Trans Name:	Not reported
Trans 2 EPA ID:	CAD028277036
Trans 2 Name:	Not reported
TSDf EPA ID:	CAT080013352
Trans Name:	Not reported
TSDf Alt EPA ID:	CAT080013352

Map ID
Direction
Distance
Elevation

MAP FINDINGS

Site

Database(s)

EDR ID Number
EPA ID Number

GISH BIOMEDICAL INC (Continued)

1000819824

TSDf Alt Name:	Not reported
Waste Code Description:	221 - Waste oil and mixed oil
RCRA Code:	Not reported
Meth Code:	R01 - Recycler
Quantity Tons:	0.209
Waste Quantity:	55
Quantity Unit:	G
Additional Code 1:	Not reported
Additional Code 2:	Not reported
Additional Code 3:	Not reported
Additional Code 4:	Not reported
Additional Code 5:	Not reported
Shipment Date:	19980714
Creation Date:	9/15/1998 0:00:00
Receipt Date:	19980717
Manifest ID:	98242766
Trans EPA ID:	CAD980585293
Trans Name:	Not reported
Trans 2 EPA ID:	Not reported
Trans 2 Name:	Not reported
TSDf EPA ID:	CAD008364432
Trans Name:	Not reported
TSDf Alt EPA ID:	CAD008364432
TSDf Alt Name:	Not reported
Waste Code Description:	214 - Unspecified solvent mixture
RCRA Code:	D001
Meth Code:	R01 - Recycler
Quantity Tons:	0.198
Waste Quantity:	55
Quantity Unit:	G
Additional Code 1:	Not reported
Additional Code 2:	Not reported
Additional Code 3:	Not reported
Additional Code 4:	Not reported
Additional Code 5:	Not reported
Shipment Date:	19980619
Creation Date:	9/3/1998 0:00:00
Receipt Date:	19980619
Manifest ID:	98201713
Trans EPA ID:	CAD008364432
Trans Name:	Not reported
Trans 2 EPA ID:	Not reported
Trans 2 Name:	Not reported
TSDf EPA ID:	CAD008364432
Trans Name:	Not reported
TSDf Alt EPA ID:	CAD008364432
TSDf Alt Name:	Not reported
Waste Code Description:	214 - Unspecified solvent mixture
RCRA Code:	Not reported
Meth Code:	R01 - Recycler
Quantity Tons:	0.18
Waste Quantity:	50
Quantity Unit:	G
Additional Code 1:	Not reported
Additional Code 2:	Not reported

Map ID
Direction
Distance
Elevation

MAP FINDINGS

Site

Database(s)

EDR ID Number
EPA ID Number

GISH BIOMEDICAL INC (Continued)

1000819824

Additional Code 3: Not reported
Additional Code 4: Not reported
Additional Code 5: Not reported

Shipment Date: 19980403
Creation Date: 6/16/1998 0:00:00
Receipt Date: 19980403
Manifest ID: 97449808
Trans EPA ID: CAD008364432
Trans Name: Not reported
Trans 2 EPA ID: Not reported
Trans 2 Name: Not reported
TSDf EPA ID: CAD008364432
Trans Name: Not reported
TSDf Alt EPA ID: CAD008364432
TSDf Alt Name: Not reported
Waste Code Description: 214 - Unspecified solvent mixture
RCRA Code: Not reported
Meth Code: R01 - Recycler
Quantity Tons: 0.1944
Waste Quantity: 54
Quantity Unit: G
Additional Code 1: Not reported
Additional Code 2: Not reported
Additional Code 3: Not reported
Additional Code 4: Not reported
Additional Code 5: Not reported

Additional Info:

Year: 1997
Gen EPA ID: CAD983658279

Shipment Date: 19971112
Creation Date: 7/23/1998 0:00:00
Receipt Date: 19971112
Manifest ID: 96614794
Trans EPA ID: CAD008364432
Trans Name: Not reported
Trans 2 EPA ID: Not reported
Trans 2 Name: Not reported
TSDf EPA ID: CAD008364432
Trans Name: Not reported
TSDf Alt EPA ID: CAD008364432
TSDf Alt Name: Not reported
Waste Code Description: 211 - Halogenated solvents (chloroform, methyl chloride, perchloroethylene, etc.
RCRA Code: F001
Meth Code: R01 - Recycler
Quantity Tons: 0.2251
Waste Quantity: 54
Quantity Unit: G
Additional Code 1: Not reported
Additional Code 2: Not reported
Additional Code 3: Not reported
Additional Code 4: Not reported
Additional Code 5: Not reported

Map ID
Direction
Distance
Elevation

MAP FINDINGS

Site

Database(s)

EDR ID Number
EPA ID Number

GISH BIOMEDICAL INC (Continued)

1000819824

Shipment Date:	19970910
Creation Date:	7/23/1998 0:00:00
Receipt Date:	19970917
Manifest ID:	96684703
Trans EPA ID:	CAD980585293
Trans Name:	Not reported
Trans 2 EPA ID:	Not reported
Trans 2 Name:	Not reported
TSDf EPA ID:	CAD008364432
Trans Name:	Not reported
TSDf Alt EPA ID:	CAD008364432
TSDf Alt Name:	Not reported
Waste Code Description:	214 - Unspecified solvent mixture
RCRA Code:	D001
Meth Code:	R01 - Recycler
Quantity Tons:	0.198
Waste Quantity:	55
Quantity Unit:	G
Additional Code 1:	Not reported
Additional Code 2:	Not reported
Additional Code 3:	Not reported
Additional Code 4:	Not reported
Additional Code 5:	Not reported
Shipment Date:	19970620
Creation Date:	12/4/1997 0:00:00
Receipt Date:	19970625
Manifest ID:	96763384
Trans EPA ID:	CAD982403198
Trans Name:	Not reported
Trans 2 EPA ID:	Not reported
Trans 2 Name:	Not reported
TSDf EPA ID:	CAD008252405
Trans Name:	Not reported
TSDf Alt EPA ID:	Not reported
TSDf Alt Name:	Not reported
Waste Code Description:	343 - Unspecified organic liquid mixture
RCRA Code:	D001
Meth Code:	R01 - Recycler
Quantity Tons:	0.187
Waste Quantity:	55
Quantity Unit:	G
Additional Code 1:	Not reported
Additional Code 2:	Not reported
Additional Code 3:	Not reported
Additional Code 4:	Not reported
Additional Code 5:	Not reported
Shipment Date:	19970620
Creation Date:	12/4/1997 0:00:00
Receipt Date:	19970625
Manifest ID:	96763383
Trans EPA ID:	CAD982403198
Trans Name:	Not reported
Trans 2 EPA ID:	Not reported
Trans 2 Name:	Not reported
TSDf EPA ID:	CAT080025711

Map ID
Direction
Distance
Elevation

MAP FINDINGS

Site

Database(s)

EDR ID Number
EPA ID Number

GISH BIOMEDICAL INC (Continued)

1000819824

Trans Name: Not reported
TSDf Alt EPA ID: Not reported
TSDf Alt Name: Not reported
Waste Code Description: 221 - Waste oil and mixed oil
RCRA Code: Not reported
Meth Code: R01 - Recycler
Quantity Tons: 0.209
Waste Quantity: 55
Quantity Unit: G
Additional Code 1: Not reported
Additional Code 2: Not reported
Additional Code 3: Not reported
Additional Code 4: Not reported
Additional Code 5: Not reported

Shipment Date: 19970328
Creation Date: 6/26/1997 0:00:00
Receipt Date: 19970328
Manifest ID: 96786379
Trans EPA ID: CAD008364432
Trans Name: Not reported
Trans 2 EPA ID: Not reported
Trans 2 Name: Not reported
TSDf EPA ID: CAD008364432
Trans Name: Not reported
TSDf Alt EPA ID: CAD008364432
TSDf Alt Name: Not reported
Waste Code Description: 211 - Halogenated solvents (chloroform, methyl chloride, perchloroethylene, etc.
RCRA Code: F001
Meth Code: R01 - Recycler
Quantity Tons: 0.2251
Waste Quantity: 54
Quantity Unit: G
Additional Code 1: Not reported
Additional Code 2: Not reported
Additional Code 3: Not reported
Additional Code 4: Not reported
Additional Code 5: Not reported

Additional Info:

Year: 1996
Gen EPA ID: CAD983658279

Shipment Date: 19961216
Creation Date: 5/30/1997 0:00:00
Receipt Date: 19961223
Manifest ID: 96412397
Trans EPA ID: CAD982403198
Trans Name: Not reported
Trans 2 EPA ID: Not reported
Trans 2 Name: Not reported
TSDf EPA ID: CAD008252405
Trans Name: Not reported
TSDf Alt EPA ID: Not reported
TSDf Alt Name: Not reported
Waste Code Description: 343 - Unspecified organic liquid mixture

Map ID
Direction
Distance
Elevation

MAP FINDINGS

Site

Database(s)

EDR ID Number
EPA ID Number

GISH BIOMEDICAL INC (Continued)

1000819824

RCRA Code:	D001
Meth Code:	R01 - Recycler
Quantity Tons:	0.187
Waste Quantity:	55
Quantity Unit:	G
Additional Code 1:	Not reported
Additional Code 2:	Not reported
Additional Code 3:	Not reported
Additional Code 4:	Not reported
Additional Code 5:	Not reported
Shipment Date:	19960606
Creation Date:	12/4/1997 0:00:00
Receipt Date:	19960709
Manifest ID:	95736752
Trans EPA ID:	CAD980585293
Trans Name:	Not reported
Trans 2 EPA ID:	OA0000000539
Trans 2 Name:	Not reported
TSDf EPA ID:	CAT080022148
Trans Name:	Not reported
TSDf Alt EPA ID:	Not reported
TSDf Alt Name:	Not reported
Waste Code Description:	212 - Oxygenated solvents (acetone, butanol, ethyl acetate, etc.
RCRA Code:	F002
Meth Code:	*** - Invalid Code
Quantity Tons:	0.1815
Waste Quantity:	55
Quantity Unit:	G
Additional Code 1:	Not reported
Additional Code 2:	Not reported
Additional Code 3:	Not reported
Additional Code 4:	Not reported
Additional Code 5:	Not reported
Shipment Date:	19960606
Creation Date:	5/30/1997 0:00:00
Receipt Date:	19960613
Manifest ID:	95736753
Trans EPA ID:	CAD980585293
Trans Name:	Not reported
Trans 2 EPA ID:	Not reported
Trans 2 Name:	Not reported
TSDf EPA ID:	CAD000088252
Trans Name:	Not reported
TSDf Alt EPA ID:	Not reported
TSDf Alt Name:	Not reported
Waste Code Description:	214 - Unspecified solvent mixture
RCRA Code:	D001
Meth Code:	H01 - Transfer Station
Quantity Tons:	0.198
Waste Quantity:	55
Quantity Unit:	G
Additional Code 1:	Not reported
Additional Code 2:	Not reported
Additional Code 3:	Not reported
Additional Code 4:	Not reported

Map ID
Direction
Distance
Elevation

MAP FINDINGS

Site

Database(s)

EDR ID Number
EPA ID Number

GISH BIOMEDICAL INC (Continued)

1000819824

Additional Code 5: Not reported

Additional Info:

Year: 1995
Gen EPA ID: CAD983658279

Shipment Date: 19951215
Creation Date: 7/26/1996 0:00:00
Receipt Date: 19951215
Manifest ID: 95868519
Trans EPA ID: CAD008364432
Trans Name: Not reported
Trans 2 EPA ID: Not reported
Trans 2 Name: Not reported
TSDf EPA ID: CAD008364432
Trans Name: Not reported
TSDf Alt EPA ID: Not reported
TSDf Alt Name: Not reported
Waste Code Description: 211 - Halogenated solvents (chloroform, methyl chloride, perchloroethylene, etc.

RCRA Code: F001
Meth Code: R01 - Recycler
Quantity Tons: 0.2293
Waste Quantity: 55
Quantity Unit: G
Additional Code 1: Not reported
Additional Code 2: Not reported
Additional Code 3: Not reported
Additional Code 4: Not reported
Additional Code 5: Not reported

Shipment Date: 19950911
Creation Date: 7/26/1996 0:00:00
Receipt Date: 19950912
Manifest ID: 95339945
Trans EPA ID: CAD980585293
Trans Name: Not reported
Trans 2 EPA ID: Not reported
Trans 2 Name: Not reported
TSDf EPA ID: CAT080022148
Trans Name: Not reported
TSDf Alt EPA ID: Not reported
TSDf Alt Name: Not reported
Waste Code Description: 212 - Oxygenated solvents (acetone, butanol, ethyl acetate, etc.

RCRA Code: F002
Meth Code: H01 - Transfer Station
Quantity Tons: 0.1815
Waste Quantity: 55
Quantity Unit: G
Additional Code 1: Not reported
Additional Code 2: Not reported
Additional Code 3: Not reported
Additional Code 4: Not reported
Additional Code 5: Not reported

Shipment Date: 19950628
Creation Date: 4/2/1996 0:00:00

Map ID
Direction
Distance
Elevation

MAP FINDINGS

Site

Database(s)

EDR ID Number
EPA ID Number

GISH BIOMEDICAL INC (Continued)

1000819824

Receipt Date:	19950628
Manifest ID:	93489606
Trans EPA ID:	CAD008364432
Trans Name:	Not reported
Trans 2 EPA ID:	Not reported
Trans 2 Name:	Not reported
TSDf EPA ID:	CAD008364432
Trans Name:	Not reported
TSDf Alt EPA ID:	CAD008364432
TSDf Alt Name:	Not reported
Waste Code Description:	211 - Halogenated solvents (chloroform, methyl chloride, perchloroethylene, etc.
RCRA Code:	F001
Meth Code:	R01 - Recycler
Quantity Tons:	0.2085
Waste Quantity:	50
Quantity Unit:	G
Additional Code 1:	Not reported
Additional Code 2:	Not reported
Additional Code 3:	Not reported
Additional Code 4:	Not reported
Additional Code 5:	Not reported
Shipment Date:	19950622
Creation Date:	4/2/1996 0:00:00
Receipt Date:	19950623
Manifest ID:	95328043
Trans EPA ID:	CAD980585293
Trans Name:	Not reported
Trans 2 EPA ID:	Not reported
Trans 2 Name:	Not reported
TSDf EPA ID:	CAD000088252
Trans Name:	Not reported
TSDf Alt EPA ID:	Not reported
TSDf Alt Name:	Not reported
Waste Code Description:	212 - Oxygenated solvents (acetone, butanol, ethyl acetate, etc.
RCRA Code:	D001
Meth Code:	H01 - Transfer Station
Quantity Tons:	0.1815
Waste Quantity:	55
Quantity Unit:	G
Additional Code 1:	Not reported
Additional Code 2:	Not reported
Additional Code 3:	Not reported
Additional Code 4:	Not reported
Additional Code 5:	Not reported
Shipment Date:	19950217
Creation Date:	3/29/1996 0:00:00
Receipt Date:	19950217
Manifest ID:	93016470
Trans EPA ID:	CAD008364432
Trans Name:	Not reported
Trans 2 EPA ID:	Not reported
Trans 2 Name:	Not reported
TSDf EPA ID:	CAD008364432
Trans Name:	Not reported

Map ID
Direction
Distance
Elevation

MAP FINDINGS

Site

Database(s)

EDR ID Number
EPA ID Number

GISH BIOMEDICAL INC (Continued)

1000819824

TSDF Alt EPA ID: CAD008364432
TSDF Alt Name: Not reported
Waste Code Description: 211 - Halogenated solvents (chloroform, methyl chloride, perchloroethylene, etc.
RCRA Code: F001
Meth Code: R01 - Recycler
Quantity Tons: 0.417
Waste Quantity: 100
Quantity Unit: G
Additional Code 1: Not reported
Additional Code 2: Not reported
Additional Code 3: Not reported
Additional Code 4: Not reported
Additional Code 5: Not reported

Shipment Date: 19950109
Creation Date: 3/28/1996 0:00:00
Receipt Date: 19950109
Manifest ID: 95270555
Trans EPA ID: CAD008364432
Trans Name: Not reported
Trans 2 EPA ID: Not reported
Trans 2 Name: Not reported
TSDF EPA ID: CAD008364432
Trans Name: Not reported
TSDF Alt EPA ID: CAD008364432
TSDF Alt Name: Not reported
Waste Code Description: 211 - Halogenated solvents (chloroform, methyl chloride, perchloroethylene, etc.
RCRA Code: F001
Meth Code: R01 - Recycler
Quantity Tons: 0.2085
Waste Quantity: 50
Quantity Unit: G
Additional Code 1: Not reported
Additional Code 2: Not reported
Additional Code 3: Not reported
Additional Code 4: Not reported
Additional Code 5: Not reported

Additional Info:
Year: 1994
Gen EPA ID: CAD983658279

Shipment Date: 19940810
Creation Date: 3/26/1996 0:00:00
Receipt Date: 19940810
Manifest ID: 93072217
Trans EPA ID: CAD008364432
Trans Name: Not reported
Trans 2 EPA ID: Not reported
Trans 2 Name: Not reported
TSDF EPA ID: CAD008364432
Trans Name: Not reported
TSDF Alt EPA ID: CAD008364432
TSDF Alt Name: Not reported
Waste Code Description: 211 - Halogenated solvents (chloroform, methyl chloride,

Map ID
Direction
Distance
Elevation

MAP FINDINGS

Site

Database(s)

EDR ID Number
EPA ID Number

GISH BIOMEDICAL INC (Continued)

1000819824

RCRA Code:	perchloroethylene, etc. F001
Meth Code:	R01 - Recycler
Quantity Tons:	0.4503
Waste Quantity:	108
Quantity Unit:	G
Additional Code 1:	Not reported
Additional Code 2:	Not reported
Additional Code 3:	Not reported
Additional Code 4:	Not reported
Additional Code 5:	Not reported
Shipment Date:	19940401
Creation Date:	3/25/1996 0:00:00
Receipt Date:	Not reported
Manifest ID:	92655776
Trans EPA ID:	CAD008364432
Trans Name:	Not reported
Trans 2 EPA ID:	Not reported
Trans 2 Name:	Not reported
TSDf EPA ID:	CAD008364432
Trans Name:	Not reported
TSDf Alt EPA ID:	Not reported
TSDf Alt Name:	Not reported
Waste Code Description:	211 - Halogenated solvents (chloroform, methyl chloride, perchloroethylene, etc.)
RCRA Code:	F001
Meth Code:	- Not reported
Quantity Tons:	0.6755
Waste Quantity:	162
Quantity Unit:	G
Additional Code 1:	Not reported
Additional Code 2:	Not reported
Additional Code 3:	Not reported
Additional Code 4:	Not reported
Additional Code 5:	Not reported
Shipment Date:	19940304
Creation Date:	10/5/1995 0:00:00
Receipt Date:	19940311
Manifest ID:	93046686
Trans EPA ID:	CAD980585293
Trans Name:	Not reported
Trans 2 EPA ID:	Not reported
Trans 2 Name:	Not reported
TSDf EPA ID:	CAD000088252
Trans Name:	Not reported
TSDf Alt EPA ID:	Not reported
TSDf Alt Name:	Not reported
Waste Code Description:	212 - Oxygenated solvents (acetone, butanol, ethyl acetate, etc.)
RCRA Code:	D001
Meth Code:	H01 - Transfer Station
Quantity Tons:	0.165
Waste Quantity:	50
Quantity Unit:	G
Additional Code 1:	Not reported
Additional Code 2:	Not reported

Map ID
Direction
Distance
Elevation

MAP FINDINGS

Site

Database(s)

EDR ID Number
EPA ID Number

GISH BIOMEDICAL INC (Continued)

1000819824

Additional Code 3:	Not reported
Additional Code 4:	Not reported
Additional Code 5:	Not reported
Shipment Date:	19940304
Creation Date:	10/5/1995 0:00:00
Receipt Date:	19940311
Manifest ID:	93046686
Trans EPA ID:	CAD980585293
Trans Name:	Not reported
Trans 2 EPA ID:	Not reported
Trans 2 Name:	Not reported
TSDF EPA ID:	CAD000088252
Trans Name:	Not reported
TSDF Alt EPA ID:	Not reported
TSDF Alt Name:	Not reported
Waste Code Description:	221 - Waste oil and mixed oil
RCRA Code:	Not reported
Meth Code:	H01 - Transfer Station
Quantity Tons:	0.19
Waste Quantity:	50
Quantity Unit:	G
Additional Code 1:	Not reported
Additional Code 2:	Not reported
Additional Code 3:	Not reported
Additional Code 4:	Not reported
Additional Code 5:	Not reported
Shipment Date:	19940121
Creation Date:	9/15/1995 0:00:00
Receipt Date:	19940131
Manifest ID:	93163425
Trans EPA ID:	CAD982403198
Trans Name:	Not reported
Trans 2 EPA ID:	Not reported
Trans 2 Name:	Not reported
TSDF EPA ID:	NVT330010000
Trans Name:	Not reported
TSDF Alt EPA ID:	NVT330010000
TSDF Alt Name:	Not reported
Waste Code Description:	261 - Not reported
RCRA Code:	Not reported
Meth Code:	- Not reported
Quantity Tons:	3
Waste Quantity:	6000
Quantity Unit:	P
Additional Code 1:	Not reported
Additional Code 2:	Not reported
Additional Code 3:	Not reported
Additional Code 4:	Not reported
Additional Code 5:	Not reported
Shipment Date:	19940112
Creation Date:	9/14/1995 0:00:00
Receipt Date:	19940112
Manifest ID:	92658449
Trans EPA ID:	CAD008364432

Map ID
Direction
Distance
Elevation

MAP FINDINGS

Site

Database(s)

EDR ID Number
EPA ID Number

GISH BIOMEDICAL INC (Continued)

1000819824

Trans Name:	Not reported
Trans 2 EPA ID:	Not reported
Trans 2 Name:	Not reported
TSDf EPA ID:	CAD008364432
Trans Name:	Not reported
TSDf Alt EPA ID:	CAD008364432
TSDf Alt Name:	Not reported
Waste Code Description:	211 - Halogenated solvents (chloroform, methyl chloride, perchloroethylene, etc.
RCRA Code:	F001
Meth Code:	R01 - Recycler
Quantity Tons:	1.1259
Waste Quantity:	270
Quantity Unit:	G
Additional Code 1:	Not reported
Additional Code 2:	Not reported
Additional Code 3:	Not reported
Additional Code 4:	Not reported
Additional Code 5:	Not reported
Additional Info:	
Year:	1993
Gen EPA ID:	CAD983658279
Shipment Date: 19930924	
Creation Date: 9/13/1995 0:00:00	
Receipt Date: 19930924	
Manifest ID: 92655380	
Trans EPA ID: CAD008364432	
Trans Name: Not reported	
Trans 2 EPA ID: Not reported	
Trans 2 Name: Not reported	
TSDf EPA ID: CAD008364432	
Trans Name: Not reported	
TSDf Alt EPA ID: CAD008364432	
TSDf Alt Name: Not reported	
Waste Code Description:	211 - Halogenated solvents (chloroform, methyl chloride, perchloroethylene, etc.
RCRA Code:	F001
Meth Code:	R01 - Recycler
Quantity Tons:	1.0425
Waste Quantity:	250
Quantity Unit:	G
Additional Code 1:	Not reported
Additional Code 2:	Not reported
Additional Code 3:	Not reported
Additional Code 4:	Not reported
Additional Code 5:	Not reported
CERS:	
Name:	GISH BIOMEDICAL INC
Address:	2681 KELVIN AVE.
City,State,Zip:	IRVINE, CA 926145821
Site ID:	470091
CERS ID:	110001133390
CERS Description:	US EPA Air Emission Inventory System (EIS)

Map ID
Direction
Distance
Elevation

MAP FINDINGS

Site

Database(s)

EDR ID Number
EPA ID Number

GISH BIOMEDICAL INC (Continued)

1000819824

Affiliation:
Affiliation Type Desc: Environmental Contact
Entity Name: JAMES SULLIVANT
Entity Title: Not reported
Affiliation Address: 2681 KELVIN AVE
Affiliation City: IRVINE
Affiliation State: CA
Affiliation Country: Not reported
Affiliation Zip: Not reported
Affiliation Phone: ,

R115
South
< 1/8
0.108 mi.
569 ft.

AT&T INTERNET SERVICES - LC9AP
2681 KELVIN AVE
IRVINE, CA 92614
Site 5 of 9 in cluster R

CA AST A100417343
N/A

Relative:
Higher
Actual:
41 ft.

AST:
Name: AT&T INTERNET SERVICES - LC9AP
Address: 2681 KELVIN AVE
City/Zip: IRVINE,92614
Certified Unified Program Agencies: Not reported
Owner: Pacific Bell Telephone Company dba AT&T California
Total Gallons: Not reported
CERSID: 10447366
Facility ID: 24198
Business Name: PACIFIC BELL TELEPHONE COMPANY dba AT&T CALIFORNIA
Phone: 714-488-4106
Fax: 925-973-0584
Mailing Address: 308 S. Akard Street, Room 1708
Mailing Address City: Dallas
Mailing Address State: TX
Mailing Address Zip Code: 75202
Operator Name: AT&T California
Operator Phone: 714-488-4106
Owner Phone: 214-464-2626
Owner Mail Address: 308 S. Akard Street, Room 1708
Owner State: TX
Owner Zip Code: 75202
Owner Country: United States
Property Owner Name: Not reported
Property Owner Phone: Not reported
Property Owner Mailing Address: Not reported
Property Owner City: Not reported
Property Owner Stat : Not reported
Property Owner Zip Code: Not reported
Property Owner Country: Not reported
EPAID: CAL000314323

Map ID
Direction
Distance
Elevation

MAP FINDINGS

EDR ID Number
EPA ID Number

Site

Database(s)

R116
South
< 1/8
0.108 mi.
569 ft.

DAWN US HOLDINGS LLC DBA EVOQUE DATA CENTER SOLUTI
2681 KELVIN AVE
IRVINE, CA 92614

RCRA NonGen / NLR 1027529222
CAL000475461

Site 6 of 9 in cluster R

Relative:
Higher
Actual:
41 ft.

RCRA Listings: 20221223
Date Form Received by Agency: Dawn Us Holdings Llc Dba Evoque Data Center Solutions
Handler Name: 2681 KELVIN AVE
Handler Address: IRVINE, CA 92614
Handler City,State,Zip: CAL000475461
EPA ID: RAYMOND J CIOK JR
Contact Name: 2681 KELVIN AVE
Contact Address: IRVINE, CA 92614
Contact City,State,Zip: 949-351-7360
Contact Telephone: Not reported
Contact Fax: RCIOK@EVOQUEDCS.COM
Contact Email: Not reported
Contact Title: 09
EPA Region: Not reported
Land Type: Not a generator, verified
Federal Waste Generator Description: Not reported
Non-Notifier: Not reported
Biennial Report Cycle: Not reported
Accessibility: Not reported
Active Site Indicator: Not reported
State District Owner: Not reported
State District: Not reported
Mailing Address: 2681 KELVIN AVE
Mailing City,State,Zip: IRVINE, CA 92614
Owner Name: Dawn Us Holdings Llc
Owner Type: Other
Operator Name: Raymond J Ciok Jr
Operator Type: Other
Short-Term Generator Activity: No
Importer Activity: No
Mixed Waste Generator: No
Transporter Activity: No
Transfer Facility Activity: No
Recycler Activity with Storage: No
Small Quantity On-Site Burner Exemption: No
Smelting Melting and Refining Furnace Exemption: No
Underground Injection Control: No
Off-Site Waste Receipt: No
Universal Waste Indicator: No
Universal Waste Destination Facility: No
Federal Universal Waste: No
Active Site State-Reg Handler: ---
Federal Facility Indicator: Not reported
Hazardous Secondary Material Indicator: N
Sub-Part K Indicator: Not reported
2018 GPRM Permit Baseline: Not on the Baseline
2018 GPRM Renewals Baseline: Not on the Baseline
202 GPRM Corrective Action Baseline: No
Subject to Corrective Action Universe: No
Non-TSDFs Where RCRA CA has Been Imposed Universe: No
Corrective Action Priority Ranking: No NCAPS ranking
Environmental Control Indicator: No
Institutional Control Indicator: No

Map ID
Direction
Distance
Elevation

MAP FINDINGS

Site

Database(s)

EDR ID Number
EPA ID Number

DAWN US HOLDINGS LLC DBA EVOQUE DATA CENTER SOLUTIONS (Continued)

1027529222

Human Exposure Controls Indicator: N/A
Groundwater Controls Indicator: N/A
Significant Non-Complier Universe: No
Unaddressed Significant Non-Complier Universe: No
Addressed Significant Non-Complier Universe: No
Significant Non-Complier With a Compliance Schedule Universe: No
Financial Assurance Required: Not reported
Handler Date of Last Change: 20230102
Recognized Trader-Importer: No
Recognized Trader-Exporter: No
Importer of Spent Lead Acid Batteries: No
Exporter of Spent Lead Acid Batteries: No
Recycler Activity Without Storage: No
Manifest Broker: No
Sub-Part P Indicator: No

Handler - Owner Operator:

Owner/Operator Indicator: Owner
Owner/Operator Name: DAWN US HOLDINGS LLC
Legal Status: Other
Date Became Current: Not reported
Date Ended Current: Not reported
Owner/Operator Address: 5030 RIVERSIDE DR STE 250
Owner/Operator City,State,Zip: IRVING, TX 75039
Owner/Operator Telephone: 469-941-6036
Owner/Operator Telephone Ext: Not reported
Owner/Operator Fax: Not reported
Owner/Operator Email: Not reported

Owner/Operator Indicator: Operator
Owner/Operator Name: RAYMOND J CIOK JR
Legal Status: Other
Date Became Current: Not reported
Date Ended Current: Not reported
Owner/Operator Address: 2681 KELVIN AVE
Owner/Operator City,State,Zip: IRVINE, CA 92614
Owner/Operator Telephone: 949-351-7360
Owner/Operator Telephone Ext: Not reported
Owner/Operator Fax: Not reported
Owner/Operator Email: Not reported

Historic Generators:

Receive Date: 20221223
Handler Name: DAWN US HOLDINGS LLC DBA EVOQUE DATA CENTER SOLUTIONS
Federal Waste Generator Description: Not a generator, verified
State District Owner: Not reported
Large Quantity Handler of Universal Waste: No
Recognized Trader Importer: No
Recognized Trader Exporter: No
Spent Lead Acid Battery Importer: No
Spent Lead Acid Battery Exporter: No
Current Record: Yes
Non Storage Recycler Activity: No
Electronic Manifest Broker: No

Map ID
 Direction
 Distance
 Elevation

MAP FINDINGS

Site

Database(s)

EDR ID Number
 EPA ID Number

DAWN US HOLDINGS LLC DBA EVOQUE DATA CENTER SOLUTIONS (Continued)

1027529222

List of NAICS Codes and Descriptions:

NAICS Code: 541519
 NAICS Description: OTHER COMPUTER RELATED SERVICES

Facility Has Received Notices of Violations:

Violations: No Violations Found

Evaluation Action Summary:

Evaluations: No Evaluations Found

R117
South
< 1/8
0.108 mi.
569 ft.

PACIFIC BELL TELEPHONE DBA AT & T CALIFORNIA
2681 KELVIN AVE
IRVINE, CA 92614
Site 7 of 9 in cluster R

RCRA NonGen / NLR

1024815616
CAL000314323

Relative:
Higher
Actual:
41 ft.

RCRA Listings:
 Date Form Received by Agency: 20061215
 Handler Name: Pacific Bell Telephone Dba At & T California
 Handler Address: 2681 KELVIN AVE
 Handler City,State,Zip: IRVINE, CA 92614
 EPA ID: CAL000314323
 Contact Name: DERONICA LAMB
 Contact Address: 308 S. AKARD ST.
 Contact City,State,Zip: DALLAS, TX 75202
 Contact Telephone: 214-741-0464
 Contact Fax: Not reported
 Contact Email: EHSRRC@LIST.ATT.COM
 Contact Title: Not reported
 EPA Region: 09
 Land Type: Not reported
 Federal Waste Generator Description: Not a generator, verified
 Non-Notifier: Not reported
 Biennial Report Cycle: Not reported
 Accessibility: Not reported
 Active Site Indicator: Handler Activities
 State District Owner: Not reported
 State District: Not reported
 Mailing Address: 308 S. AKARD ST.
 Mailing City,State,Zip: DALLAS, TX 75202-0000
 Owner Name: At&T Motamed
 Owner Type: Other
 Operator Name: Deronica Lamb
 Operator Type: Other
 Short-Term Generator Activity: No
 Importer Activity: No
 Mixed Waste Generator: No
 Transporter Activity: No
 Transfer Facility Activity: No
 Recycler Activity with Storage: No
 Small Quantity On-Site Burner Exemption: No
 Smelting Melting and Refining Furnace Exemption: No
 Underground Injection Control: No
 Off-Site Waste Receipt: No
 Universal Waste Indicator: Yes

Map ID
 Direction
 Distance
 Elevation

MAP FINDINGS

Site

Database(s)

EDR ID Number
 EPA ID Number

PACIFIC BELL TELEPHONE DBA AT & T CALIFORNIA (Continued)

1024815616

Universal Waste Destination Facility:	Yes
Federal Universal Waste:	No
Active Site State-Reg Handler:	---
Federal Facility Indicator:	Not reported
Hazardous Secondary Material Indicator:	N
Sub-Part K Indicator:	Not reported
2018 GPRC Permit Baseline:	Not on the Baseline
2018 GPRC Renewals Baseline:	Not on the Baseline
202 GPRC Corrective Action Baseline:	No
Subject to Corrective Action Universe:	No
Non-TSDFs Where RCRA CA has Been Imposed Universe:	No
Corrective Action Priority Ranking:	No NCAPS ranking
Environmental Control Indicator:	No
Institutional Control Indicator:	No
Human Exposure Controls Indicator:	N/A
Groundwater Controls Indicator:	N/A
Significant Non-Complier Universe:	No
Unaddressed Significant Non-Complier Universe:	No
Addressed Significant Non-Complier Universe:	No
Significant Non-Complier With a Compliance Schedule Universe:	No
Financial Assurance Required:	Not reported
Handler Date of Last Change:	20180905
Recognized Trader-Importer:	No
Recognized Trader-Exporter:	No
Importer of Spent Lead Acid Batteries:	No
Exporter of Spent Lead Acid Batteries:	No
Recycler Activity Without Storage:	No
Manifest Broker:	No
Sub-Part P Indicator:	No

Handler - Owner Operator:

Owner/Operator Indicator:	Owner
Owner/Operator Name: AT&T MOTAMED	
Legal Status:	Other
Date Became Current:	Not reported
Date Ended Current:	Not reported
Owner/Operator Address:	308 S. AKARD ST.
Owner/Operator City,State,Zip:	DALLAS, TX 75202-0000
Owner/Operator Telephone:	214-741-0464
Owner/Operator Telephone Ext:	Not reported
Owner/Operator Fax:	Not reported
Owner/Operator Email:	Not reported

Owner/Operator Indicator:	Operator
Owner/Operator Name: DERONICA LAMB	
Legal Status:	Other
Date Became Current:	Not reported
Date Ended Current:	Not reported
Owner/Operator Address:	308 S. AKARD ST.
Owner/Operator City,State,Zip:	DALLAS, TX 75202
Owner/Operator Telephone:	214-741-0464
Owner/Operator Telephone Ext:	Not reported
Owner/Operator Fax:	Not reported
Owner/Operator Email:	Not reported

Map ID
 Direction
 Distance
 Elevation

MAP FINDINGS

Site

Database(s)

EDR ID Number
 EPA ID Number

PACIFIC BELL TELEPHONE DBA AT & T CALIFORNIA (Continued)

1024815616

Historic Generators:

Receive Date:	20061215
Handler Name:	PACIFIC BELL TELEPHONE DBA AT & T CALIFORNIA
Federal Waste Generator Description:	Not a generator, verified
State District Owner:	Not reported
Large Quantity Handler of Universal Waste:	No
Recognized Trader Importer:	No
Recognized Trader Exporter:	No
Spent Lead Acid Battery Importer:	No
Spent Lead Acid Battery Exporter:	No
Current Record:	Yes
Non Storage Recycler Activity:	Not reported
Electronic Manifest Broker:	Not reported

List of NAICS Codes and Descriptions:

NAICS Code:	51334
NAICS Description:	SATELLITE TELECOMMUNICATIONS

Facility Has Received Notices of Violations:

Violations:	No Violations Found
-------------	---------------------

Evaluation Action Summary:

Evaluations:	No Evaluations Found
--------------	----------------------

R118
South
< 1/8
0.108 mi.
569 ft.

SBC INTERNET DATA CENTER
2681 KELVIN
IRVINE, CA 92614

CA UST **U004316470**
N/A

Site 8 of 9 in cluster R

Relative:
Higher
Actual:
41 ft.

ORANGE CO. UST:
 Name: SBC INTERNET DATA CENTER
 Address: 2681 KELVIN
 City,State,Zip: IRVINE 92614
 Facility ID: FA24198
 Notes: Not reported

R119
South
< 1/8
0.108 mi.
569 ft.

2681 KELVIN AVE
IRVINE, CA

CA AST **A100336923**
N/A

Site 9 of 9 in cluster R

Relative:
Higher
Actual:
41 ft.

AST:
 Name: Not reported
 Address: 2681 KELVIN AVE
 City/Zip: IRVINE,
 Certified Unified Program Agencies: Orange
 Owner: AT & T CALIFORNIA (LC9AP)
 Total Gallons: 73,290
 CERSID: Not reported
 Facility ID: Not reported
 Business Name: Not reported

Map ID
 Direction
 Distance
 Elevation

MAP FINDINGS

Site

Database(s)

EDR ID Number
 EPA ID Number

(Continued)

A100336923

Phone: Not reported
 Fax: Not reported
 Mailing Address: Not reported
 Mailing Address City: Not reported
 Mailing Address State: Not reported
 Mailing Address Zip Code: Not reported
 Operator Name: Not reported
 Operator Phone: Not reported
 Owner Phone: Not reported
 Owner Mail Address: Not reported
 Owner State: Not reported
 Owner Zip Code: Not reported
 Owner Country: Not reported
 Property Owner Name: Not reported
 Property Owner Phone: Not reported
 Property Owner Mailing Address: Not reported
 Property Owner City: Not reported
 Property Owner Stat : Not reported
 Property Owner Zip Code: Not reported
 Property Owner Country: Not reported
 EPAID: Not reported

X120
 SSW
 < 1/8
 0.114 mi.
 601 ft.

ROYALTY CARPET MILLS INC
IRVINE, CA
Site 4 of 9 in cluster X

PFAS ECHO 1027414615
N/A

Relative:
Lower
Actual:
40 ft.

PFAS ECHO:
 Name: ROYALTY CARPET MILLS INC
 Address: Not reported
 City,State,Zip: IRVINE, CA
 Latitude: 33.686760
 Longitude: -117.839110
 Count: 1
 County: ORANGE
 Status: Active
 Region: 09
 Industry: Textiles and Leather
 ECHO Facility Report: <https://echo.epa.gov/detailed-facility-report?fid=110002465467>
 Facility Percent Minority: 62.296
 Facility Derived Tribes: -
 Facility Population: 5144.1
 EPA Programs: CWA; RCRA
 Federal Facility: No
 Federal Agency: -
 Facility FIPS Code: 06059
 Facility Indian Country Flag: N
 Facility Collection Method: ADDRESS MATCHING-HOUSE NUMBER
 Facility Derived HUC: 18070204
 Facility Derived WBD: 180702040103
 Facility Derived CD113: 45
 Facility Derived CB2010: 060590755151147
 Facility Major Flag: -
 Facility Active Flag: Y
 Facility Inspection Count: 0
 Facility Date Last Inspection: -
 Facility Days Last Inspection: -

Map ID
 Direction
 Distance
 Elevation

MAP FINDINGS

Site

Database(s)

EDR ID Number
 EPA ID Number

ROYALTY CARPET MILLS INC (Continued)

1027414615

Facility Informal Count:	0
Facility Date Last Informal Action:	-
Facility Formal Action Count:	0
Facility Date Last Formal Action:	-
Facility Total Penalties:	0
Facility Penalty Count:	-
Facility Date Last Penalty:	-
Facility Last Penalty AMT:	-
Facility QTRS With NC:	0
Facility Programs With SNC:	0
Facility Compliance Status:	No Violation Identified
Facility SNC Flag:	N
AIR Flag:	N
NPDES Flag:	Y
SDWIS Flag:	N
RCRA Flag:	Y
TRI Flag:	N
GHG Flag:	N
AIR IDS:	-
CAA Permit Types:	-
CAA NAICS:	-
CAA SICs:	-
NPDES IDS:	CAZ208310
CWA Permit Types:	Minor
CWA NAICS:	-
CWA SICs:	2273
RCRA IDS:	CAR000009506
RCRA Permit Types:	SQG
RCRA NAICS:	31411
SDWA IDS:	-
SDWA System Types:	-
SDWA Compliance Status:	-
SDWA SNC Flag:	N
TRI IDS:	92714RYLTY17352
TRI Releases Transfers:	-
TRI On Site Releases:	-
TRI Off Site Transfers:	-
TRI Reporter:	-
Facility IMP Water Flag:	-
EJSCREEN Flag US:	N
EJSCREEN Report:	https://ejscreen.epa.gov/mapper/mobile/EJSCREEN_mobile.aspx?geometry=%7B%22x%22:-117.83911,%22y%22:33.68676,%22spatialReference%22:%7B%22wkid%22:4326%7D%7D&unit=9035&areatype=&areaid=&basemap=streets&distance=1

AA121
SW
 < 1/8
 0.114 mi.
 604 ft.

SEACLIFF BEAUTY PACKAGING & LABORATORIES
17530 VON KARMAN AVE
IRVINE, CA 92614

RCRA-SQG 1023966983
FINDS CAR000277806

Site 1 of 4 in cluster AA

Relative:
Lower
Actual:
 37 ft.

RCRA Listings:	
Date Form Received by Agency:	20171121
Handler Name:	Seacliff Beauty Packaging & Laboratories
Handler Address:	VON KARMAN AVE
Handler City,State,Zip:	IRVINE, CA 92614
EPA ID:	CAR000277806
Contact Name:	MARISSA ZAMBRANO
Contact Address:	VON KARMAN AVE

Map ID
Direction
Distance
Elevation

MAP FINDINGS

Site

Database(s)

EDR ID Number
EPA ID Number

SEACLIFF BEAUTY PACKAGING & LABORATORIES (Continued)

1023966983

Contact City,State,Zip:	IRVINE, CA 92614
Contact Telephone:	949-955-1239 202
Contact Fax:	949-752-0293
Contact Email:	MARISSA@SEACLIFFBEAUTY.COM
Contact Title:	MNGR
EPA Region:	09
Land Type:	Private
Federal Waste Generator Description:	Small Quantity Generator
Non-Notifier:	Not reported
Biennial Report Cycle:	Not reported
Accessibility:	Not reported
Active Site Indicator:	Handler Activities
State District Owner:	Not reported
State District:	Not reported
Mailing Address:	VON KARMAN AVE
Mailing City,State,Zip:	IRVINE, CA 92614
Owner Name:	Scott Simon
Owner Type:	Private
Operator Name:	Scott Simon
Operator Type:	Private
Short-Term Generator Activity:	No
Importer Activity:	No
Mixed Waste Generator:	No
Transporter Activity:	No
Transfer Facility Activity:	No
Recycler Activity with Storage:	No
Small Quantity On-Site Burner Exemption:	No
Smelting Melting and Refining Furnace Exemption:	No
Underground Injection Control:	No
Off-Site Waste Receipt:	No
Universal Waste Indicator:	No
Universal Waste Destination Facility:	No
Federal Universal Waste:	No
Active Site State-Reg Handler:	---
Federal Facility Indicator:	Not reported
Hazardous Secondary Material Indicator:	NN
Sub-Part K Indicator:	Not reported
2018 GPRC Permit Baseline:	Not on the Baseline
2018 GPRC Renewals Baseline:	Not on the Baseline
202 GPRC Corrective Action Baseline:	No
Subject to Corrective Action Universe:	No
Non-TSDFs Where RCRA CA has Been Imposed Universe:	No
Corrective Action Priority Ranking:	No NCAPS ranking
Environmental Control Indicator:	No
Institutional Control Indicator:	No
Human Exposure Controls Indicator:	N/A
Groundwater Controls Indicator:	N/A
Significant Non-Complier Universe:	No
Unaddressed Significant Non-Complier Universe:	No
Addressed Significant Non-Complier Universe:	No
Significant Non-Complier With a Compliance Schedule Universe:	No
Financial Assurance Required:	Not reported
Handler Date of Last Change:	20171127
Recognized Trader-Importer:	No
Recognized Trader-Exporter:	No
Importer of Spent Lead Acid Batteries:	No
Exporter of Spent Lead Acid Batteries:	No

Map ID
Direction
Distance
Elevation

MAP FINDINGS

Site

Database(s)

EDR ID Number
EPA ID Number

SEACLIFF BEAUTY PACKAGING & LABORATORIES (Continued)

1023966983

Recycler Activity Without Storage: No
Manifest Broker: No
Sub-Part P Indicator: No

Hazardous Waste Summary:

Waste Code: D001
Waste Description: Ignitable Waste

Waste Code: D002
Waste Description: Corrosive Waste

Handler - Owner Operator:

Owner/Operator Indicator: Owner
Owner/Operator Name: SCOTT SIMON
Legal Status: Private
Date Became Current: Not reported
Date Ended Current: Not reported
Owner/Operator Address: 17530 VON KARMAN AVE.
Owner/Operator City,State,Zip: IRVINE, CA 92614
Owner/Operator Telephone: 949-955-1239
Owner/Operator Telephone Ext: 202
Owner/Operator Fax: 949-752-0293
Owner/Operator Email: SCOTT@SEACLIFFBEAUTY.COM

Owner/Operator Indicator: Operator
Owner/Operator Name: SCOTT SIMON
Legal Status: Private
Date Became Current: Not reported
Date Ended Current: Not reported
Owner/Operator Address: 17530 VON KARMAN AVE.
Owner/Operator City,State,Zip: IRVINE, CA 92614
Owner/Operator Telephone: 949-955-1239
Owner/Operator Telephone Ext: 202
Owner/Operator Fax: 949-752-0293
Owner/Operator Email: SCOTT@SEACLIFFBEAUTY.COM

Historic Generators:

Receive Date: 20171121
Handler Name: SEACLIFF BEAUTY PACKAGING & LABORATORIES
Federal Waste Generator Description: Small Quantity Generator
State District Owner: Not reported
Large Quantity Handler of Universal Waste: No
Recognized Trader Importer: No
Recognized Trader Exporter: No
Spent Lead Acid Battery Importer: No
Spent Lead Acid Battery Exporter: No
Current Record: Yes
Non Storage Recycler Activity: No
Electronic Manifest Broker: No

List of NAICS Codes and Descriptions:

NAICS Code: 32562
NAICS Description: TOILET PREPARATION MANUFACTURING

Map ID
 Direction
 Distance
 Elevation

MAP FINDINGS

Site

Database(s)

EDR ID Number
 EPA ID Number

SEACLIFF BEAUTY PACKAGING & LABORATORIES (Continued)

1023966983

Facility Has Received Notices of Violations:
 Violations: No Violations Found

Evaluation Action Summary:
 Evaluations: No Evaluations Found

FINDS:
 Registry ID: 110070206422

[Click Here for FRS Facility Detail Report:](#)

Environmental Interest/Information System:
 The Resource Conservation and Recovery Act Information System (RCRAInfo) is EPA's comprehensive information system in support of the Resource Conservation and Recovery Act (RCRA) of 1976 and the Hazardous and Solid Waste Amendments (HSWA) of 1984. It tracks many types of information about generators, transporters, treaters, storers, and disposers of hazardous waste.

[Click this hyperlink](#) while viewing on your computer to access additional FINDS: detail in the EDR Site Report.

AB122
North
< 1/8
0.118 mi.
621 ft.

CHROMATIC PRODUCTIONS INC DBA CHROMATIC LABELS
16782 VON KARMAN AVE STE 33
IRVINE, CA 92606

RCRA NonGen / NLR **1024819194**
CAL000328595

Site 1 of 8 in cluster AB

Relative:
Lower
Actual:
40 ft.

RCRA Listings:	
Date Form Received by Agency:	20080110
Handler Name:	Chromatic Productions Inc Dba Chromatic Labels
Handler Address:	16782 VON KARMAN AVE STE 33
Handler City,State,Zip:	IRVINE, CA 92606-9928
EPA ID:	CAL000328595
Contact Name:	PETER PITCHESS
Contact Address:	16782 VON KARMAN AVE STE 33
Contact City,State,Zip:	IRVINE, CA 92606
Contact Telephone:	949-475-2300
Contact Fax:	949-475-2301
Contact Email:	PETER@CHROMATICLABELS.COM
Contact Title:	Not reported
EPA Region:	09
Land Type:	Not reported
Federal Waste Generator Description:	Not a generator, verified
Non-Notifier:	Not reported
Biennial Report Cycle:	Not reported
Accessibility:	Not reported
Active Site Indicator:	Handler Activities
State District Owner:	Not reported
State District:	Not reported
Mailing Address:	16782 VON KARMAN AVE STE 33
Mailing City,State,Zip:	IRVINE, CA 92606-9928
Owner Name:	Chromatic Productions Inc
Owner Type:	Other
Operator Name:	Peter Pitchess
Operator Type:	Other
Short-Term Generator Activity:	No

Map ID
 Direction
 Distance
 Elevation

MAP FINDINGS

Site

Database(s)

EDR ID Number
 EPA ID Number

CHROMATIC PRODUCTIONS INC DBA CHROMATIC LABELS (Continued)

1024819194

Importer Activity:	No
Mixed Waste Generator:	No
Transporter Activity:	No
Transfer Facility Activity:	No
Recycler Activity with Storage:	No
Small Quantity On-Site Burner Exemption:	No
Smelting Melting and Refining Furnace Exemption:	No
Underground Injection Control:	No
Off-Site Waste Receipt:	No
Universal Waste Indicator:	Yes
Universal Waste Destination Facility:	Yes
Federal Universal Waste:	No
Active Site State-Reg Handler:	---
Federal Facility Indicator:	Not reported
Hazardous Secondary Material Indicator:	N
Sub-Part K Indicator:	Not reported
2018 GPRAs Permit Baseline:	Not on the Baseline
2018 GPRAs Renewals Baseline:	Not on the Baseline
202 GPRAs Corrective Action Baseline:	No
Subject to Corrective Action Universe:	No
Non-TSDFs Where RCRA CA has Been Imposed Universe:	No
Corrective Action Priority Ranking:	No NCAPS ranking
Environmental Control Indicator:	No
Institutional Control Indicator:	No
Human Exposure Controls Indicator:	N/A
Groundwater Controls Indicator:	N/A
Significant Non-Complier Universe:	No
Unaddressed Significant Non-Complier Universe:	No
Addressed Significant Non-Complier Universe:	No
Significant Non-Complier With a Compliance Schedule Universe:	No
Financial Assurance Required:	Not reported
Handler Date of Last Change:	20180905
Recognized Trader-Importer:	No
Recognized Trader-Exporter:	No
Importer of Spent Lead Acid Batteries:	No
Exporter of Spent Lead Acid Batteries:	No
Recycler Activity Without Storage:	No
Manifest Broker:	No
Sub-Part P Indicator:	No

Handler - Owner Operator:

Owner/Operator Indicator:	Owner
Owner/Operator Name:	CHROMATIC PRODUCTIONS INC
Legal Status:	Other
Date Became Current:	Not reported
Date Ended Current:	Not reported
Owner/Operator Address:	16782 VON KARMAN AVE STE 33
Owner/Operator City,State,Zip:	IRVINE, CA 92606-9928
Owner/Operator Telephone:	949-475-2300
Owner/Operator Telephone Ext:	Not reported
Owner/Operator Fax:	Not reported
Owner/Operator Email:	Not reported

Owner/Operator Indicator:	Operator
Owner/Operator Name:	PETER PITCHESS
Legal Status:	Other

Map ID
Direction
Distance
Elevation

MAP FINDINGS

Site

Database(s)

EDR ID Number
EPA ID Number

CHROMATIC PRODUCTIONS INC DBA CHROMATIC LABELS (Continued)

1024819194

Date Became Current: Not reported
Date Ended Current: Not reported
Owner/Operator Address: 16782 VON KARMAN AVE STE 33
Owner/Operator City,State,Zip: IRVINE, CA 92606
Owner/Operator Telephone: 949-475-2300
Owner/Operator Telephone Ext: Not reported
Owner/Operator Fax: Not reported
Owner/Operator Email: Not reported

Historic Generators:

Receive Date: 20080110
Handler Name: CHROMATIC PRODUCTIONS INC DBA CHROMATIC LABELS
Federal Waste Generator Description: Not a generator, verified
State District Owner: Not reported
Large Quantity Handler of Universal Waste: No
Recognized Trader Importer: No
Recognized Trader Exporter: No
Spent Lead Acid Battery Importer: No
Spent Lead Acid Battery Exporter: No
Current Record: Yes
Non Storage Recycler Activity: Not reported
Electronic Manifest Broker: Not reported

List of NAICS Codes and Descriptions:

NAICS Code: 323119
NAICS Description: OTHER COMMERCIAL PRINTING

Facility Has Received Notices of Violations:

Violations: No Violations Found

Evaluation Action Summary:

Evaluations: No Evaluations Found

AB123
North
< 1/8
0.118 mi.
621 ft.
Relative:
Lower
Actual:
40 ft.

ENTHONE INC
16782 VON KARMAN AVENUE
IRVINE, CA 92606
Site 2 of 8 in cluster AB

RCRA-LQG 1000348284
CA LUST CAD073584393
CA HIST UST
FINDS
ECHO
CA Cortese
CA EMI
CA CIWQS
CA CERS

RCRA Listings:

Date Form Received by Agency: 20060327
Handler Name: Enthone Inc.
Handler Address: 16782 VON KARMAN AVE
Handler City,State,Zip: IRVINE, CA 92606
EPA ID: CAD073584393
Contact Name: FENTON MACOMBER
Contact Address: Not reported
Contact City,State,Zip: Not reported
Contact Telephone: 203-932-8680
Contact Fax: Not reported
Contact Email: FMACOMBER@COOKSONELECTRONICS.COM

Map ID
Direction
Distance
Elevation

MAP FINDINGS

Site

Database(s)

EDR ID Number
EPA ID Number

ENTHONE INC (Continued)

1000348284

Contact Title:	Not reported
EPA Region:	09
Land Type:	Private
Federal Waste Generator Description:	Large Quantity Generator
Non-Notifier:	Not reported
Biennial Report Cycle:	2005
Accessibility:	Not reported
Active Site Indicator:	Handler Activities
State District Owner:	Not reported
State District:	Not reported
Mailing Address:	16782 VON KARMAN AVE
Mailing City,State,Zip:	IRVINE, CA 92606
Owner Name:	Cookson America
Owner Type:	Private
Operator Name:	Cookson America
Operator Type:	Private
Short-Term Generator Activity:	No
Importer Activity:	No
Mixed Waste Generator:	No
Transporter Activity:	No
Transfer Facility Activity:	No
Recycler Activity with Storage:	No
Small Quantity On-Site Burner Exemption:	No
Smelting Melting and Refining Furnace Exemption:	No
Underground Injection Control:	No
Off-Site Waste Receipt:	No
Universal Waste Indicator:	Yes
Universal Waste Destination Facility:	Yes
Federal Universal Waste:	Yes
Active Site State-Reg Handler:	---
Federal Facility Indicator:	Not reported
Hazardous Secondary Material Indicator:	NN
Sub-Part K Indicator:	Not reported
2018 GPRC Permit Baseline:	Not on the Baseline
2018 GPRC Renewals Baseline:	Not on the Baseline
202 GPRC Corrective Action Baseline:	No
Subject to Corrective Action Universe:	No
Non-TSDFs Where RCRA CA has Been Imposed Universe:	No
Corrective Action Priority Ranking:	No NCAPS ranking
Environmental Control Indicator:	No
Institutional Control Indicator:	No
Human Exposure Controls Indicator:	N/A
Groundwater Controls Indicator:	N/A
Significant Non-Complier Universe:	No
Unaddressed Significant Non-Complier Universe:	No
Addressed Significant Non-Complier Universe:	No
Significant Non-Complier With a Compliance Schedule Universe:	No
Financial Assurance Required:	Not reported
Handler Date of Last Change:	20061115
Recognized Trader-Importer:	No
Recognized Trader-Exporter:	No
Importer of Spent Lead Acid Batteries:	No
Exporter of Spent Lead Acid Batteries:	No
Recycler Activity Without Storage:	Not reported
Manifest Broker:	Not reported
Sub-Part P Indicator:	No

Map ID
Direction
Distance
Elevation

MAP FINDINGS

Site

Database(s)

EDR ID Number
EPA ID Number

ENTHONE INC (Continued)

1000348284

Biennial: List of Years

Year: 2005

[Click Here for Biennial Reporting System Data:](#)

Year: 2003

[Click Here for Biennial Reporting System Data:](#)

Year: 2001

[Click Here for Biennial Reporting System Data:](#)

Hazardous Waste Summary:

Waste Code: D000

Waste Description: Not Defined

Waste Code: D001

Waste Description: Ignitable Waste

Waste Code: D002

Waste Description: Corrosive Waste

Waste Code: D003

Waste Description: Reactive Waste

Waste Code: D005

Waste Description: Barium

Waste Code: D006

Waste Description: Cadmium

Waste Code: D007

Waste Description: Chromium

Waste Code: D008

Waste Description: Lead

Waste Code: D009

Waste Description: Mercury

Waste Code: D011

Waste Description: Silver

Waste Code: D039

Waste Description: Tetrachloroethylene

Waste Code: D040

Waste Description: Trichlorethylene

Waste Code: F003

Waste Description: The Following Spent Nonhalogenated Solvents: Xylene, Acetone, Ethyl Acetate, Ethyl Benzene, Ethyl Ether, Methyl Isobutyl Ketone, N-Butyl Alcohol, Cyclohexanone, And Methanol; All Spent Solvent Mixtures/Blends Containing, Before Use, Only The Above Spent Nonhalogenated Solvents; And All Spent Solvent Mixtures/Blends Containing, Before Use, One Or More Of The Above Nonhalogenated Solvents, And A Total Of Ten Percent Or More (By Volume) Of One Or

Map ID
Direction
Distance
Elevation

MAP FINDINGS

Site

Database(s)

EDR ID Number
EPA ID Number

ENTHONE INC (Continued)

1000348284

More Of Those Solvents Listed In F001, F002, F004, And F005; And Still Bottoms From The Recovery Of These Spent Solvents And Spent Solvent Mixtures.

Waste Code: F005
Waste Description: The Following Spent Nonhalogenated Solvents: Toluene, Methyl Ethyl Ketone, Carbon Disulfide, Isobutanol, Pyridine, Benzene, 2-Ethoxyethanol, And 2-Nitropropane; All Spent Solvent Mixtures/Blends Containing, Before Use, A Total Of Ten Percent Or More (By Volume) Of One Or More Of The Above Nonhalogenated Solvents Or Those Solvents Listed In F001, F002, Or F004; And Still Bottoms From The Recovery Of These Spent Solvents And Spent Solvent Mixtures.

Waste Code: F006
Waste Description: Wastewater Treatment Sludges From Electroplating Operations, Except From The Following Processes: (1) Sulfuric Acid Anodizing Of Aluminum; (2) Tin Plating On Carbon Steel; (3) Zinc Plating (Segregated Basis) On Carbon Steel; (4) Aluminum Or Zinc-Aluminum Plating On Carbon Steel; (5) Cleaning/Stripping Associated With Tin, Zinc, And Aluminum Plating On Carbon Steel; And (6) Chemical Etching And Milling Of Aluminum.

Waste Code: P030
Waste Description: Cyanides (Soluble Cyanide Salts), Not Otherwise Specified

Waste Code: P098
Waste Description: Potassium Cyanide (Or) Potassium Cyanide K(Cn)

Waste Code: P104
Waste Description: Silver Cyanide (Or) Silver Cyanide Ag(Cn)

Waste Code: P106
Waste Description: Sodium Cyanide (Or) Sodium Cyanide Na(Cn)

Waste Code: U080
Waste Description: Methane, Dichloro- (Or) Methylene Chloride

Waste Code: U112
Waste Description: Acetic Acid, Ethyl Ester (I) (Or) Ethyl Acetate (I)

Waste Code: U122
Waste Description: Formaldehyde

Waste Code: U123
Waste Description: Formic Acid (C,T)

Waste Code: U133
Waste Description: Hydrazine (R,T)

Waste Code: U154
Waste Description: Methanol (I) (Or) Methyl Alcohol (I)

Waste Code: U159
Waste Description: 2-Butanone (I,T) (Or) Methyl Ethyl Ketone (Mek) (I,T)

Waste Code: U188
Waste Description: Phenol

Map ID
Direction
Distance
Elevation

MAP FINDINGS

Site

Database(s)

EDR ID Number
EPA ID Number

ENTHONE INC (Continued)

1000348284

Waste Code: U190
Waste Description: 1,3-Isobenzofurandione (Or) Phthalic Anhydride

Waste Code: U210
Waste Description: Ethene, Tetrachloro- (Or) Tetrachloroethylene

Waste Code: U220
Waste Description: Benzene, Methyl- (Or) Toluene

Handler - Owner Operator:

Owner/Operator Indicator: Owner
Owner/Operator Name: COOKSON AMERICA
Legal Status: Private
Date Became Current: 19940413
Date Ended Current: Not reported
Owner/Operator Address: ONE COOKSON PLACE
Owner/Operator City,State,Zip: PROVIDENCE, RI 02903
Owner/Operator Telephone: Not reported
Owner/Operator Telephone Ext: Not reported
Owner/Operator Fax: Not reported
Owner/Operator Email: Not reported

Owner/Operator Indicator: Operator
Owner/Operator Name: COOKSON AMERICA
Legal Status: Private
Date Became Current: 19940413
Date Ended Current: Not reported
Owner/Operator Address: Not reported
Owner/Operator City,State,Zip: Not reported
Owner/Operator Telephone: Not reported
Owner/Operator Telephone Ext: Not reported
Owner/Operator Fax: Not reported
Owner/Operator Email: Not reported

Owner/Operator Indicator: Owner
Owner/Operator Name: COOKSON AMERICA INC
Legal Status: Private
Date Became Current: Not reported
Date Ended Current: Not reported
Owner/Operator Address: 1 COOKSON PL
Owner/Operator City,State,Zip: PROVIDENCE, RI 02903
Owner/Operator Telephone: 401-521-1000
Owner/Operator Telephone Ext: Not reported
Owner/Operator Fax: Not reported
Owner/Operator Email: Not reported

Owner/Operator Indicator: Operator
Owner/Operator Name: COOKSON AMERICA
Legal Status: Private
Date Became Current: 19940413
Date Ended Current: Not reported
Owner/Operator Address: Not reported
Owner/Operator City,State,Zip: Not reported
Owner/Operator Telephone: Not reported
Owner/Operator Telephone Ext: Not reported
Owner/Operator Fax: Not reported
Owner/Operator Email: Not reported

Map ID
Direction
Distance
Elevation

MAP FINDINGS

Site

Database(s)

EDR ID Number
EPA ID Number

ENTHONE INC (Continued)

1000348284

Owner/Operator Indicator: Operator
Owner/Operator Name: SHIPLEY COMPANY
Legal Status: Private
Date Became Current: Not reported
Date Ended Current: Not reported
Owner/Operator Address: 2300 WASHINGTON STREET
Owner/Operator City,State,Zip: CITY NOT REPORTED, MA 99999
Owner/Operator Telephone: 617-969-5500
Owner/Operator Telephone Ext: Not reported
Owner/Operator Fax: Not reported
Owner/Operator Email: Not reported

Owner/Operator Indicator: Owner
Owner/Operator Name: COOKSON AMERICA
Legal Status: Private
Date Became Current: 19940413
Date Ended Current: Not reported
Owner/Operator Address: ONE COOKSON PLACE
Owner/Operator City,State,Zip: PROVIDENCE, RI 02903
Owner/Operator Telephone: Not reported
Owner/Operator Telephone Ext: Not reported
Owner/Operator Fax: Not reported
Owner/Operator Email: Not reported

Owner/Operator Indicator: Owner
Owner/Operator Name: COOKSON AMERICA INC
Legal Status: Private
Date Became Current: Not reported
Date Ended Current: Not reported
Owner/Operator Address: ONE COOKSON PL
Owner/Operator City,State,Zip: PROVIDENCE, RI 02901
Owner/Operator Telephone: 401-521-1000
Owner/Operator Telephone Ext: Not reported
Owner/Operator Fax: Not reported
Owner/Operator Email: Not reported

Historic Generators:

Receive Date: 19960901
Handler Name: ENTHONE INC
Federal Waste Generator Description: Large Quantity Generator
State District Owner: Not reported
Large Quantity Handler of Universal Waste: No
Recognized Trader Importer: No
Recognized Trader Exporter: No
Spent Lead Acid Battery Importer: No
Spent Lead Acid Battery Exporter: No
Current Record: No
Non Storage Recycler Activity: Not reported
Electronic Manifest Broker: Not reported

Receive Date: 19940425
Handler Name: ENTHONE INC
Federal Waste Generator Description: Small Quantity Generator
State District Owner: Not reported
Large Quantity Handler of Universal Waste: No
Recognized Trader Importer: No
Recognized Trader Exporter: No

Map ID
Direction
Distance
Elevation

MAP FINDINGS

Site

Database(s)

EDR ID Number
EPA ID Number

ENTHONE INC (Continued)

1000348284

Spent Lead Acid Battery Importer:	No
Spent Lead Acid Battery Exporter:	No
Current Record:	No
Non Storage Recycler Activity:	Not reported
Electronic Manifest Broker:	Not reported
Receive Date:	19971117
Handler Name:	ENTHONE INC
Federal Waste Generator Description:	Large Quantity Generator
State District Owner:	Not reported
Large Quantity Handler of Universal Waste:	No
Recognized Trader Importer:	No
Recognized Trader Exporter:	No
Spent Lead Acid Battery Importer:	No
Spent Lead Acid Battery Exporter:	No
Current Record:	No
Non Storage Recycler Activity:	Not reported
Electronic Manifest Broker:	Not reported
Receive Date:	20010327
Handler Name:	ENTHONE INC
Federal Waste Generator Description:	Large Quantity Generator
State District Owner:	Not reported
Large Quantity Handler of Universal Waste:	No
Recognized Trader Importer:	No
Recognized Trader Exporter:	No
Spent Lead Acid Battery Importer:	No
Spent Lead Acid Battery Exporter:	No
Current Record:	No
Non Storage Recycler Activity:	Not reported
Electronic Manifest Broker:	Not reported
Receive Date:	19900411
Handler Name:	SHIPLEY COMPANY INC.
Federal Waste Generator Description:	Large Quantity Generator
State District Owner:	Not reported
Large Quantity Handler of Universal Waste:	No
Recognized Trader Importer:	No
Recognized Trader Exporter:	No
Spent Lead Acid Battery Importer:	No
Spent Lead Acid Battery Exporter:	No
Current Record:	No
Non Storage Recycler Activity:	Not reported
Electronic Manifest Broker:	Not reported
Receive Date:	19920226
Handler Name:	SHIPLEY COMPANY INC.
Federal Waste Generator Description:	Large Quantity Generator
State District Owner:	Not reported
Large Quantity Handler of Universal Waste:	No
Recognized Trader Importer:	No
Recognized Trader Exporter:	No
Spent Lead Acid Battery Importer:	No
Spent Lead Acid Battery Exporter:	No
Current Record:	No
Non Storage Recycler Activity:	Not reported
Electronic Manifest Broker:	Not reported

Map ID
Direction
Distance
Elevation

MAP FINDINGS

Site

Database(s)

EDR ID Number
EPA ID Number

ENTHONE INC (Continued)

1000348284

Receive Date: 19940512
Handler Name: SHIPLEY COMPANY INC.
Federal Waste Generator Description: Large Quantity Generator
State District Owner: Not reported
Large Quantity Handler of Universal Waste: No
Recognized Trader Importer: No
Recognized Trader Exporter: No
Spent Lead Acid Battery Importer: No
Spent Lead Acid Battery Exporter: No
Current Record: No
Non Storage Recycler Activity: Not reported
Electronic Manifest Broker: Not reported

Receive Date: 19990415
Handler Name: ALPHA METALS, INC.
Federal Waste Generator Description: Large Quantity Generator
State District Owner: Not reported
Large Quantity Handler of Universal Waste: No
Recognized Trader Importer: No
Recognized Trader Exporter: No
Spent Lead Acid Battery Importer: No
Spent Lead Acid Battery Exporter: No
Current Record: No
Non Storage Recycler Activity: Not reported
Electronic Manifest Broker: Not reported

Receive Date: 20001012
Handler Name: ALPHA METALS, INC.
Federal Waste Generator Description: Large Quantity Generator
State District Owner: Not reported
Large Quantity Handler of Universal Waste: No
Recognized Trader Importer: No
Recognized Trader Exporter: No
Spent Lead Acid Battery Importer: No
Spent Lead Acid Battery Exporter: No
Current Record: No
Non Storage Recycler Activity: Not reported
Electronic Manifest Broker: Not reported

Receive Date: 20020225
Handler Name: ENTHONE INC.
Federal Waste Generator Description: Large Quantity Generator
State District Owner: Not reported
Large Quantity Handler of Universal Waste: Yes
Recognized Trader Importer: No
Recognized Trader Exporter: No
Spent Lead Acid Battery Importer: No
Spent Lead Acid Battery Exporter: No
Current Record: No
Non Storage Recycler Activity: Not reported
Electronic Manifest Broker: Not reported

Receive Date: 20040122
Handler Name: ENTHONE INC.
Federal Waste Generator Description: Large Quantity Generator
State District Owner: Not reported
Large Quantity Handler of Universal Waste: Yes

Map ID
Direction
Distance
Elevation

MAP FINDINGS

Site

Database(s)

EDR ID Number
EPA ID Number

ENTHONE INC (Continued)

1000348284

Recognized Trader Importer: No
Recognized Trader Exporter: No
Spent Lead Acid Battery Importer: No
Spent Lead Acid Battery Exporter: No
Current Record: No
Non Storage Recycler Activity: Not reported
Electronic Manifest Broker: Not reported

Receive Date: 20060327
Handler Name: ENTHONE INC.
Federal Waste Generator Description: Large Quantity Generator
State District Owner: Not reported
Large Quantity Handler of Universal Waste: Yes
Recognized Trader Importer: No
Recognized Trader Exporter: No
Spent Lead Acid Battery Importer: No
Spent Lead Acid Battery Exporter: No
Current Record: Yes
Non Storage Recycler Activity: Not reported
Electronic Manifest Broker: Not reported

List of NAICS Codes and Descriptions:

NAICS Code: 32511
NAICS Description: PETROCHEMICAL MANUFACTURING

NAICS Code: 325188
NAICS Description: ALL OTHER BASIC INORGANIC CHEMICAL MANUFACTURING

NAICS Code: 325199
NAICS Description: ALL OTHER BASIC ORGANIC CHEMICAL MANUFACTURING

Has the Facility Received Notices of Violations:

Found Violation: No
Agency Which Determined Violation: Not reported
Violation Short Description: Not reported
Date Violation was Determined: Not reported
Actual Return to Compliance Date: Not reported
Return to Compliance Qualifier: Not reported
Violation Responsible Agency: Not reported
Scheduled Compliance Date: Not reported
Enforcement Identifier: Not reported
Date of Enforcement Action: Not reported
Enforcement Responsible Agency: Not reported
Enforcement Docket Number: Not reported
Enforcement Attorney: Not reported
Corrective Action Component: Not reported
Appeal Initiated Date: Not reported
Appeal Resolution Date: Not reported
Disposition Status Date: Not reported
Disposition Status: Not reported
Disposition Status Description: Not reported
Consent/Final Order Sequence Number: Not reported
Consent/Final Order Respondent Name: Not reported
Consent/Final Order Lead Agency: Not reported
Enforcement Type: Not reported
Enforcement Responsible Person: Not reported

Map ID
 Direction
 Distance
 Elevation

MAP FINDINGS

Site

Database(s)

EDR ID Number
 EPA ID Number

ENTHONE INC (Continued)

1000348284

Enforcement Responsible Sub-Organization: Not reported
 SEP Sequence Number: Not reported
 SEP Expenditure Amount: Not reported
 SEP Scheduled Completion Date: Not reported
 SEP Actual Date: Not reported
 SEP Defaulted Date: Not reported
 SEP Type: Not reported
 SEP Type Description: Not reported
 Proposed Amount: Not reported
 Final Monetary Amount: Not reported
 Paid Amount: Not reported
 Final Count: Not reported
 Final Amount: Not reported

Found Violation: No
 Agency Which Determined Violation: Not reported
 Violation Short Description: Not reported
 Date Violation was Determined: Not reported
 Actual Return to Compliance Date: Not reported
 Return to Compliance Qualifier: Not reported
 Violation Responsible Agency: Not reported
 Scheduled Compliance Date: Not reported
 Enforcement Identifier: Not reported
 Date of Enforcement Action: Not reported
 Enforcement Responsible Agency: Not reported
 Enforcement Docket Number: Not reported
 Enforcement Attorney: Not reported
 Corrective Action Component: Not reported
 Appeal Initiated Date: Not reported
 Appeal Resolution Date: Not reported
 Disposition Status Date: Not reported
 Disposition Status: Not reported
 Disposition Status Description: Not reported
 Consent/Final Order Sequence Number: Not reported
 Consent/Final Order Respondent Name: Not reported
 Consent/Final Order Lead Agency: Not reported
 Enforcement Type: Not reported
 Enforcement Responsible Person: Not reported
 Enforcement Responsible Sub-Organization: Not reported
 SEP Sequence Number: Not reported
 SEP Expenditure Amount: Not reported
 SEP Scheduled Completion Date: Not reported
 SEP Actual Date: Not reported
 SEP Defaulted Date: Not reported
 SEP Type: Not reported
 SEP Type Description: Not reported
 Proposed Amount: Not reported
 Final Monetary Amount: Not reported
 Paid Amount: Not reported
 Final Count: Not reported
 Final Amount: Not reported

Found Violation: Yes
 Agency Which Determined Violation: State
 Violation Short Description: Generators - General
 Date Violation was Determined: 19911120
 Actual Return to Compliance Date: 19961120

Map ID
Direction
Distance
Elevation

MAP FINDINGS

Site

Database(s)

EDR ID Number
EPA ID Number

ENTHONE INC (Continued)

1000348284

Return to Compliance Qualifier:	Not Resolved
Violation Responsible Agency:	State
Scheduled Compliance Date:	Not reported
Enforcement Identifier:	Not reported
Date of Enforcement Action:	Not reported
Enforcement Responsible Agency:	Not reported
Enforcement Docket Number:	Not reported
Enforcement Attorney:	Not reported
Corrective Action Component:	Not reported
Appeal Initiated Date:	Not reported
Appeal Resolution Date:	Not reported
Disposition Status Date:	Not reported
Disposition Status:	Not reported
Disposition Status Description:	Not reported
Consent/Final Order Sequence Number:	Not reported
Consent/Final Order Respondent Name:	Not reported
Consent/Final Order Lead Agency:	Not reported
Enforcement Type:	Not reported
Enforcement Responsible Person:	Not reported
Enforcement Responsible Sub-Organization:	Not reported
SEP Sequence Number:	Not reported
SEP Expenditure Amount:	Not reported
SEP Scheduled Completion Date:	Not reported
SEP Actual Date:	Not reported
SEP Defaulted Date:	Not reported
SEP Type:	Not reported
SEP Type Description:	Not reported
Proposed Amount:	Not reported
Final Monetary Amount:	Not reported
Paid Amount:	Not reported
Final Count:	Not reported
Final Amount:	Not reported
Found Violation:	No
Agency Which Determined Violation:	Not reported
Violation Short Description:	Not reported
Date Violation was Determined:	Not reported
Actual Return to Compliance Date:	Not reported
Return to Compliance Qualifier:	Not reported
Violation Responsible Agency:	Not reported
Scheduled Compliance Date:	Not reported
Enforcement Identifier:	Not reported
Date of Enforcement Action:	Not reported
Enforcement Responsible Agency:	Not reported
Enforcement Docket Number:	Not reported
Enforcement Attorney:	Not reported
Corrective Action Component:	Not reported
Appeal Initiated Date:	Not reported
Appeal Resolution Date:	Not reported
Disposition Status Date:	Not reported
Disposition Status:	Not reported
Disposition Status Description:	Not reported
Consent/Final Order Sequence Number:	Not reported
Consent/Final Order Respondent Name:	Not reported
Consent/Final Order Lead Agency:	Not reported
Enforcement Type:	Not reported
Enforcement Responsible Person:	Not reported

Map ID
Direction
Distance
Elevation

MAP FINDINGS

Site

Database(s)

EDR ID Number
EPA ID Number

ENTHONE INC (Continued)

1000348284

Enforcement Responsible Sub-Organization: Not reported
SEP Sequence Number: Not reported
SEP Expenditure Amount: Not reported
SEP Scheduled Completion Date: Not reported
SEP Actual Date: Not reported
SEP Defaulted Date: Not reported
SEP Type: Not reported
SEP Type Description: Not reported
Proposed Amount: Not reported
Final Monetary Amount: Not reported
Paid Amount: Not reported
Final Count: Not reported
Final Amount: Not reported

Found Violation: No
Agency Which Determined Violation: Not reported
Violation Short Description: Not reported
Date Violation was Determined: Not reported
Actual Return to Compliance Date: Not reported
Return to Compliance Qualifier: Not reported
Violation Responsible Agency: Not reported
Scheduled Compliance Date: Not reported
Enforcement Identifier: Not reported
Date of Enforcement Action: Not reported
Enforcement Responsible Agency: Not reported
Enforcement Docket Number: Not reported
Enforcement Attorney: Not reported
Corrective Action Component: Not reported
Appeal Initiated Date: Not reported
Appeal Resolution Date: Not reported
Disposition Status Date: Not reported
Disposition Status: Not reported
Disposition Status Description: Not reported
Consent/Final Order Sequence Number: Not reported
Consent/Final Order Respondent Name: Not reported
Consent/Final Order Lead Agency: Not reported
Enforcement Type: Not reported
Enforcement Responsible Person: Not reported
Enforcement Responsible Sub-Organization: Not reported
SEP Sequence Number: Not reported
SEP Expenditure Amount: Not reported
SEP Scheduled Completion Date: Not reported
SEP Actual Date: Not reported
SEP Defaulted Date: Not reported
SEP Type: Not reported
SEP Type Description: Not reported
Proposed Amount: Not reported
Final Monetary Amount: Not reported
Paid Amount: Not reported
Final Count: Not reported
Final Amount: Not reported

Evaluation Action Summary:

Evaluation Date: 20040630
Evaluation Responsible Agency: State Contractor/Grantee
Found Violation: No
Evaluation Type Description: COMPLIANCE EVALUATION INSPECTION

Map ID
Direction
Distance
Elevation

MAP FINDINGS

Site

Database(s)

EDR ID Number
EPA ID Number

ENTHONE INC (Continued)

1000348284

Evaluation Responsible Person Identifier:	Not reported
Evaluation Responsible Sub-Organization:	Not reported
Actual Return to Compliance Date:	Not reported
Scheduled Compliance Date:	Not reported
Date of Request:	Not reported
Date Response Received:	Not reported
Request Agency:	Not reported
Former Citation:	Not reported
Evaluation Date:	20050621
Evaluation Responsible Agency:	State Contractor/Grantee
Found Violation:	No
Evaluation Type Description:	COMPLIANCE EVALUATION INSPECTION
Evaluation Responsible Person Identifier:	Not reported
Evaluation Responsible Sub-Organization:	Not reported
Actual Return to Compliance Date:	Not reported
Scheduled Compliance Date:	Not reported
Date of Request:	Not reported
Date Response Received:	Not reported
Request Agency:	Not reported
Former Citation:	Not reported
Evaluation Date:	19911120
Evaluation Responsible Agency:	State Contractor/Grantee
Found Violation:	Yes
Evaluation Type Description:	COMPLIANCE EVALUATION INSPECTION
Evaluation Responsible Person Identifier:	R9STA
Evaluation Responsible Sub-Organization:	Not reported
Actual Return to Compliance Date:	19961120
Scheduled Compliance Date:	Not reported
Date of Request:	Not reported
Date Response Received:	Not reported
Request Agency:	Not reported
Former Citation:	Not reported
Evaluation Date:	19840830
Evaluation Responsible Agency:	State
Found Violation:	No
Evaluation Type Description:	COMPLIANCE EVALUATION INSPECTION
Evaluation Responsible Person Identifier:	R9STA
Evaluation Responsible Sub-Organization:	Not reported
Actual Return to Compliance Date:	Not reported
Scheduled Compliance Date:	Not reported
Date of Request:	Not reported
Date Response Received:	Not reported
Request Agency:	Not reported
Former Citation:	Not reported
Evaluation Date:	20060531
Evaluation Responsible Agency:	Local
Found Violation:	No
Evaluation Type Description:	COMPLIANCE EVALUATION INSPECTION
Evaluation Responsible Person Identifier:	Not reported
Evaluation Responsible Sub-Organization:	Not reported
Actual Return to Compliance Date:	Not reported
Scheduled Compliance Date:	Not reported
Date of Request:	Not reported

Map ID
Direction
Distance
Elevation

MAP FINDINGS

Site

Database(s)

EDR ID Number
EPA ID Number

ENTHONE INC (Continued)

1000348284

Date Response Received: Not reported
Request Agency: Not reported
Former Citation: Not reported

LUST REG 8:

Name: SHIPLEY COMPANY, INC.
Address: 16782 VON KARMAN AVE
City: IRVINE
Region: 8
County: Orange
Regional Board: Santa Ana Region
Facility Status: Preliminary site assessment underway
Case Number: 083000560T
Local Case Num: 87UT088
Case Type: Aquifer affected
Substance: Solvents
Qty Leaked: Not reported
Abate Method: Not reported
Cross Street: ALTON
Enf Type: Not reported
Funding: State Funds
How Discovered: Not reported
How Stopped: Not reported
Leak Cause: Not reported
Leak Source: Not reported
Global ID: T0605900446
How Stopped Date: Not reported
Enter Date: 7/21/1987
Date Confirmation of Leak Began: 4/1/2000
Date Preliminary Assessment Began: 10/26/2000
Discover Date: Not reported
Enforcement Date: Not reported
Close Date: 9/1/1990
Date Prelim Assessment Workplan Submitted: 9/14/2000
Date Pollution Characterization Began: 7/20/1987
Date Remediation Plan Submitted: Not reported
Date Remedial Action Underway: Not reported
Date Post Remedial Action Monitoring: 12/14/1987
Enter Date: 7/21/1987
GW Qualifies: Not reported
Soil Qualifies: Not reported
Operator: Not reported
Facility Contact: Not reported
Interim: Not reported
Oversite Program: LUST
Latitude: 33.6932535
Longitude: -117.8381488
MTBE Date: Not reported
Max MTBE GW: Not reported
MTBE Concentration: 0
Max MTBE Soil: Not reported

Map ID
Direction
Distance
Elevation

MAP FINDINGS

Site

Database(s)

EDR ID Number
EPA ID Number

ENTHONE INC (Continued)

1000348284

MTBE Fuel: 0
MTBE Tested: Not Required to be Tested.
MTBE Class: *
Staff: CAB
Staff Initials: JK
Lead Agency: Regional Board
Local Agency: 30000L
Hydr Basin #: COASTAL PLAIN OF ORA
Beneficial: Not reported
Priority: Not reported
Cleanup Fund Id: Not reported
Work Suspended: Not reported
Summary: OCHCA ISSUED CLOSURE LETTER 9/90

ORANGE CO. LUST:

Name: SHIPLEY CO INC
Address: 16782 VON KARMAN AVE
City,State,Zip: IRVINE, CA 92714
Region: ORANGE
Facility Id: 87UT088
Current Status: CLOSED
Type of Closure: Referred to Regional Board
Released Substance: Not reported
Date Closed: 08/22/1990
File Location: Local Agency

HIST UST:

Name: SHIPLEY COMPANY INC
Address: 16782 VON KARMAN AV
City,State,Zip: IRVINE, CA 92714
File Number: 0002ee26
URL: <https://documents.geotracker.waterboards.ca.gov/ustpdfs/pdf/0002ee26.pdf>
Region: STATE
Facility ID: 0000007424
Facility Type: Other
Other Type: Not reported
Contact Name: JOHN A. HIBBARD
Telephone: 7148631444
Owner Name: SHIPLEY COMPANY INC.
Owner Address: 16782 VON KARMAN AV
Owner City,St,Zip: IRVINE, CA 92714
Total Tanks: 0009

Tank Num: 001
Container Num: WT-1
Year Installed: 1979
Tank Capacity: 00010000
Tank Used for: WASTE
Type of Fuel: Not reported
Container Construction Thickness: Not reported
Leak Detection: Not reported

Tank Num: 002
Container Num: WT-4
Year Installed: 1979
Tank Capacity: 00005000

Map ID
Direction
Distance
Elevation

MAP FINDINGS

Site

Database(s)

EDR ID Number
EPA ID Number

ENTHONE INC (Continued)

1000348284

Tank Used for: WASTE
Type of Fuel: Not reported
Container Construction Thickness: Not reported
Leak Detection: Not reported

Tank Num: 003
Container Num: WT-3
Year Installed: 1979
Tank Capacity: 00010000
Tank Used for: WASTE
Type of Fuel: Not reported
Container Construction Thickness: Not reported
Leak Detection: Not reported

Tank Num: 004
Container Num: WT-2
Year Installed: 1979
Tank Capacity: 00010000
Tank Used for: WASTE
Type of Fuel: Not reported
Container Construction Thickness: Not reported
Leak Detection: Not reported

Tank Num: 005
Container Num: SP-1
Year Installed: 1979
Tank Capacity: 00001250
Tank Used for: WASTE
Type of Fuel: Not reported
Container Construction Thickness: Not reported
Leak Detection: Not reported

Tank Num: 006
Container Num: ST-303
Year Installed: 1979
Tank Capacity: 00003000
Tank Used for: PRODUCT
Type of Fuel: Not reported
Container Construction Thickness: Not reported
Leak Detection: Not reported

Tank Num: 007
Container Num: ST-302
Year Installed: 1979
Tank Capacity: 00003000
Tank Used for: PRODUCT
Type of Fuel: Not reported
Container Construction Thickness: Not reported
Leak Detection: Not reported

Tank Num: 008
Container Num: ST-301
Year Installed: 1979
Tank Capacity: 00003000
Tank Used for: PRODUCT
Type of Fuel: Not reported
Container Construction Thickness: Not reported

Map ID
Direction
Distance
Elevation

MAP FINDINGS

Site

Database(s)

EDR ID Number
EPA ID Number

ENTHONE INC (Continued)

1000348284

Leak Detection: Not reported

Tank Num: 009
Container Num: WT-5
Year Installed: 1981
Tank Capacity: 00003000
Tank Used for: WASTE
Type of Fuel: Not reported
Container Construction Thickness: Not reported
Leak Detection: Visual

Click here for Geo Tracker PDF:

FINDS:

Registry ID: 110000480756

Click Here for FRS Facility Detail Report:

Environmental Interest/Information System:

All generators and treatment, storage, and disposal (TSD) facilities who handle hazardous waste are required to report to the EPA Administrator at least once every two years. The data collected is used to create the National Biennial Resource Conservation and Recovery Act (RCRA) Hazardous Waste Report. This data is processed within the RCRA Information (RCRAInfo) database

THE EMISSION INVENTORY SYSTEM (EIS) MAINTAINS AN INVENTORY OF LARGE STATIONARY SOURCES AND VOLUNTARILY-REPORTED SMALLER SOURCES OF AIR POINT POLLUTANT EMITTERS. IT CONTAINS INFORMATION ABOUT FACILITY SITES AND THEIR PHYSICAL LOCATION, EMISSIONS UNITS, EMISSIONS PROCESSES, RELEASE POINTS, CONTROL APPROACHES, AND REGULATIONS. FACILITY INVENTORY DATA ARE KEPT SEPARATE FROM THE EMISSIONS DATA AND HAVE STABLE IDENTIFIERS TO IMPROVE CONTINUITY FROM YEAR TO YEAR AND TO HELP IDENTIFY DUPLICATE OR MISSING FACILITIES

The Toxic Release Inventory System (TRIS) is a publicly available EPA database reported annually by certain covered industry groups, as well as federal facilities. It contains information about more than 650 toxic chemicals that are being used, manufactured, treated, transported, or released into the environment, and includes information about waste management and pollution prevention activities.

The Resource Conservation and Recovery Act Information System (RCRAInfo) is EPA's comprehensive information system in support of the Resource Conservation and Recovery Act (RCRA) of 1976 and the Hazardous and Solid Waste Amendments (HSWA) of 1984. It tracks many types of information about generators, transporters, treaters, storers, and disposers of hazardous waste.

[Click this hyperlink](#) while viewing on your computer to access additional FINDS: detail in the EDR Site Report.

ECHO:

Envid: 1000348284
Registry ID: 110000480756
DFR URL: <http://echo.epa.gov/detailed-facility-report?fid=110000480756>
Name: ENTHONE INC
Address: 16782 VON KARMAN AVENUE
City,State,Zip: IRVINE, CA 92606

Map ID
Direction
Distance
Elevation

MAP FINDINGS

Site

Database(s)

EDR ID Number
EPA ID Number

ENTHONE INC (Continued)

1000348284

CORTESE:

Name: SHIPLEY COMPANY, INC.
Address: 16782 VON KARMAN AVE
City,State,Zip: IRVINE, CA 92714
Region: CORTESE
Envirostor Id: Not reported
Global ID: T0605900446
Site/Facility Type: LUST CLEANUP SITE
Cleanup Status: COMPLETED - CASE CLOSED
Status Date: Not reported
Site Code: Not reported
Latitude: Not reported
Longitude: Not reported
Owner: Not reported
Enf Type: Not reported
Swat R: Not reported
Flag: active
Order No: Not reported
Waste Discharge System No: Not reported
Effective Date: Not reported
Region 2: Not reported
WID Id: Not reported
Solid Waste Id No: Not reported
Waste Management Uit Name: Not reported
File Name: Active Open

EMI:

Name: SHIPLEY CO INC
Address: 16782 VON KARMAN AV
City,State,Zip: IRVINE, CA 92714
Year: 1987
County Code: 30
Air Basin: SC
Facility ID: 13784
Air District Name: SC
SIC Code: 2834
Air District Name: SOUTH COAST AQMD
Community Health Air Pollution Info System: Not reported
Consolidated Emission Reporting Rule: Not reported
Total Organic Hydrocarbon Gases Tons/Yr: 0
Reactive Organic Gases Tons/Yr: 0
Carbon Monoxide Emissions Tons/Yr: 0
NOX - Oxides of Nitrogen Tons/Yr: 0
SOX - Oxides of Sulphur Tons/Yr: 0
Particulate Matter Tons/Yr: 0
Part. Matter 10 Micrometers and Smlr Tons/Yr:0

Name: SHIPLEY CO INC
Address: 16782 VON KARMAN AV
City,State,Zip: IRVINE, CA 92714
Year: 1990
County Code: 30
Air Basin: SC
Facility ID: 13784
Air District Name: SC
SIC Code: 28

Map ID
Direction
Distance
Elevation

MAP FINDINGS

Site

Database(s)

EDR ID Number
EPA ID Number

ENTHONE INC (Continued)

1000348284

Air District Name: SOUTH COAST AQMD
Community Health Air Pollution Info System: Not reported
Consolidated Emission Reporting Rule: Not reported
Total Organic Hydrocarbon Gases Tons/Yr: 0
Reactive Organic Gases Tons/Yr: 0
Carbon Monoxide Emissions Tons/Yr: 0
NOX - Oxides of Nitrogen Tons/Yr: 0
SOX - Oxides of Sulphur Tons/Yr: 0
Particulate Matter Tons/Yr: 0
Part. Matter 10 Micrometers and Smlr Tons/Yr:0

CIWQS:

Name: SHIPLEY CO INC
Address: 16782 VON KARMAN AVE
City,State,Zip: IRVINE, CA 92606
Agency: Shipley Co Inc
Agency Address: 2300 Washington St, Newton Lower Falls, MA 02462
Place/Project Type: Industrial - Industrial Inorganic Chemicals, NEC
SIC/NAICS: 2819(+)
Region: 8
Program: INDSTW
Regulatory Measure Status: Terminated
Regulatory Measure Type: Storm water industrial
Order Number: 2014-0057-DWQ
WDID: 8 30I003700
NPDES Number: CAS000001
Adoption Date: Not reported
Effective Date: 04/06/1992
Termination Date: Not reported
Expiration/Review Date: Not reported
Design Flow: Not reported
Major/Minor: Not reported
Complexity: Not reported
TTWQ: Not reported
Enforcement Actions within 5 years: 0
Violations within 5 years: 0
Latitude: 33.69555
Longitude: -117.83627

CERS:

Name: ENTHONE INC
Address: 16782 VON KARMAN AVENUE
City,State,Zip: IRVINE, CA 92606-9928
Site ID: 466559
CERS ID: 110000480756
CERS Description: US EPA Air Emission Inventory System (EIS)

Affiliation:

Affiliation Type Desc: Environmental Contact
Entity Name: FENTON MACOMBER
Entity Title: Not reported
Affiliation Address: Not reported
Affiliation City: Not reported
Affiliation State: Not reported
Affiliation Country: Not reported
Affiliation Zip: Not reported
Affiliation Phone: ,

Map ID
 Direction
 Distance
 Elevation

MAP FINDINGS

Site

Database(s)

EDR ID Number
 EPA ID Number

ENTHONE INC (Continued)

1000348284

Affiliation Type Desc: Public Contact
 Entity Name: ROBYN HESCOCK
 Entity Title: Not reported
 Affiliation Address: Not reported
 Affiliation City: Not reported
 Affiliation State: Not reported
 Affiliation Country: Not reported
 Affiliation Zip: Not reported
 Affiliation Phone: ,

AB124
North
< 1/8
0.118 mi.
621 ft.

SHIPLEY COMPANY, INC.
16782 VON KARMAN AVE
IRVINE, CA 92714

UST FINDER RELEASE

1029107135
N/A

Site 3 of 8 in cluster AB

Relative:
Lower
Actual:
40 ft.

UST FINDER RELEASE:
 Object ID: 68460
 Facility ID: Not reported
 LUST ID: CAT0605900446
 Name: SHIPLEY COMPANY, INC.
 Address: 16782 VON KARMAN AVE
 City,State,Zip: IRVINE, CA 92714
 Address Match Type: PointAddress
 Reported Date: Not reported
 Status: No Further Action
 Substance: Not reported
 Population within 1500ft: 0
 Domestic Wells within 1500ft: 0
 Land Use: Developed, Medium Intensity
 Within SPA: No
 SPA PWS Facility ID: Not reported
 SPA Water Type: Not reported
 SPA Facility Type: Not reported
 SPA HUC12: Not reported
 Within WHPA: No
 WHPA PWS Facility ID: Not reported
 WHPA Water Type: Not reported
 WHPA Facility Type: Not reported
 WHPA HUC12: Not reported
 Within 100yr Floodplain: Yes
 Tribe: Not reported
 EPA Region: 9
 NFA Letter 1: Not reported
 NFA Letter 2: Not reported
 NFA Letter 3: Not reported
 NFA Letter 4: Not reported
 Closed With Residual Contaminate: Not reported
 Coordinate Source: Geocode
 X Coord: -117.83633
 Y Coord: 33.69548
 Latitude: 33.69548
 Longitude: -117.83633

MAP FINDINGS

Map ID
 Direction
 Distance
 Elevation

Site

Database(s)

EDR ID Number
 EPA ID Number

AB125
North
< 1/8
0.118 mi.
621 ft.

SHIPLEY COMPANY, INC.
16782 VON KARMAN AVE
IRVINE, CA 92714

Site 4 of 8 in cluster AB

CA ENVIROSTOR
CA LUST
CA CHMIRS
CA HIST CORTESE
CA CERS

S103635122
N/A

Relative:
Lower
Actual:
40 ft.

ENVIROSTOR:
 Name: ALPHA METALS DIVISION
 Address: 16782 VON KARMAN AVENUE
 City,State,Zip: IRVINE, CA 92714
 Facility ID: 71002563
 Status: Inactive - Needs Evaluation
 Status Date: Not reported
 Site Code: Not reported
 Site Type: Tiered Permit
 Site Type Detailed: Tiered Permit
 Acres: Not reported
 NPL: NO
 Regulatory Agencies: NONE SPECIFIED
 Lead Agency: NONE SPECIFIED
 Program Manager: Not reported
 Supervisor: Not reported
 Division Branch: Cleanup Cypress
 Assembly: 73
 Senate: 37
 Special Program: Not reported
 Restricted Use: NO
 Site Mgmt Req: NONE SPECIFIED
 Funding: Not reported
 Latitude: 33.69539
 Longitude: -117.8363
 APN: NONE SPECIFIED
 Past Use: NONE SPECIFIED
 Potential COC: NONE SPECIFIED
 Confirmed COC: NONE SPECIFIED
 Potential Description: NONE SPECIFIED
 Alias Name: CAD073584393
 Alias Type: EPA Identification Number
 Alias Name: 110000480756
 Alias Type: EPA (FRS #)
 Alias Name: 71002563
 Alias Type: Envirostor ID Number

Completed Info:
 Completed Area Name: PROJECT WIDE
 Completed Sub Area Name: Not reported
 Completed Document Type: Phase 1 Non-Submittal
 Completed Date: 07/05/2000
 Comments: Not reported

 Future Area Name: Not reported
 Future Sub Area Name: Not reported
 Future Document Type: Not reported
 Future Due Date: Not reported
 Schedule Area Name: Not reported
 Schedule Sub Area Name: Not reported
 Schedule Document Type: Not reported
 Schedule Due Date: Not reported
 Schedule Revised Date: Not reported

Map ID
Direction
Distance
Elevation

MAP FINDINGS

Site

Database(s)

EDR ID Number
EPA ID Number

SHIPLEY COMPANY, INC. (Continued)

S103635122

LUST:

Name: SHIPLEY COMPANY, INC.
Address: 16782 VON KARMAN AVE
City,State,Zip: IRVINE, CA 92714
Lead Agency: SANTA ANA RWQCB (REGION 8)
Case Type: LUST Cleanup Site
Geo Track: http://geotracker.waterboards.ca.gov/profile_report.asp?global_id=T0605900446
Global Id: T0605900446
Latitude: 33.6953993
Longitude: -117.8363912
Status: Completed - Case Closed
Status Date: 06/29/2006
Case Worker: MG
RB Case Number: 083000560T
Local Agency: Not reported
File Location: Not reported
Local Case Number: 87UT088
Potential Media Affect: Aquifer used for drinking water supply
Potential Contaminants of Concern: Copper, * Solvents
EPA Region: 9
Coordinate Source: Google Geocode
Cuf Case: NO
Quantity Released Gallons: Not reported
Begin Date: 06/12/1987
Leak Reported Date: 06/12/1987
How Discovered: Not reported
How Discovered Description: Not reported
Discharge Source: Not reported
Discharge Cause: Not reported
Stop Method: Not reported
Stop Description: Not reported
No Further Action Date: 06/29/2006
CA Water Watershed Name: Santa Ana River - Lower Santa Ana River - East Coastal Plain (801.11)
Dwr Groundwater Subbasin Name: Coastal Plain Of Orange County (8-001)
Disadvantaged Community: Not reported
CA Enviroscreen 3 Score: 76-80%
CA Enviroscreen 4 Score: 60-65%
Military DOD Site: No
Facility Project Subtype: Not reported
RWQCB Region: SANTA ANA RWQCB (REGION 8)
Site History: Not reported

LUST:

Global Id: T0605900446
Contact Type: Regional Board Caseworker - Primary Caseworker
Contact Name: MAILE SEEGER GEE
Organization Name: SANTA ANA RWQCB (REGION 8)
Address: 3737 MAIN STREET, SUITE 500
City: RIVERSIDE
Email: maile.gee@waterboards.ca.gov
Phone Number: 9517824379

LUST:

Global Id: T0605900446
Action Type: ENFORCEMENT
Date: 08/04/2022
Action: Historic Files

Map ID
Direction
Distance
Elevation

MAP FINDINGS

Site

Database(s)

EDR ID Number
EPA ID Number

SHIPLEY COMPANY, INC. (Continued)

S103635122

Global Id: T0605900446
Action Type: Other
Date: 06/12/1987
Action: Leak Reported

Global Id: T0605900446
Action Type: ENFORCEMENT
Date: 06/29/2006
Action: Closure/No Further Action Letter

Global Id: T0605900446
Action Type: RESPONSE
Date: 11/30/2005
Action: Soil and Water Investigation Report

Global Id: T0605900446
Action Type: RESPONSE
Date: 04/03/2006
Action: Unknown

Global Id: T0605900446
Action Type: ENFORCEMENT
Date: 06/02/2005
Action: Staff Letter

Global Id: T0605900446
Action Type: ENFORCEMENT
Date: 01/10/2006
Action: * Historical Enforcement

Global Id: T0605900446
Action Type: RESPONSE
Date: 07/30/2005
Action: Monitoring Report - Quarterly

LUST:

Global Id: T0605900446
Status: Open - Case Begin Date
Status Date: 06/12/1987

Global Id: T0605900446
Status: Open - Site Assessment
Status Date: 07/20/1987

Global Id: T0605900446
Status: Open - Verification Monitoring
Status Date: 12/14/1987

Global Id: T0605900446
Status: Completed - Case Closed
Status Date: 09/01/1990

Global Id: T0605900446
Status: Open - Reopen Case
Status Date: 04/01/2000

Global Id: T0605900446

Map ID
Direction
Distance
Elevation

MAP FINDINGS

Site

Database(s)

EDR ID Number
EPA ID Number

SHIPLEY COMPANY, INC. (Continued)

S103635122

Status: Open - Site Assessment
Status Date: 09/14/2000

Global Id: T0605900446
Status: Open - Site Assessment
Status Date: 10/26/2000

Global Id: T0605900446
Status: Completed - Case Closed
Status Date: 06/29/2006

CHMIRS:

Name: Not reported
Address: 16782 VON KARMAN
City,State,Zip: IRVINE, CA 92714
OES Incident Number: 1011
OES notification: Not reported
OES Date: 11/22/1993
OES Time: 07:16:13 PM
Date Completed: Not reported
Property Use: Not reported
Agency Id Number: Not reported
Agency Incident Number: Not reported
Time Notified: Not reported
Time Completed: Not reported
Surrounding Area: Not reported
Estimated Temperature: Not reported
Property Management: Not reported
More Than Two Substances Involved?: Not reported
Resp Agncy Personel # Of Decontaminated: Not reported
Responding Agency Personel # Of Injuries: Not reported
Responding Agency Personel # Of Fatalities: Not reported
Others Number Of Decontaminated: Not reported
Others Number Of Injuries: Not reported
Others Number Of Fatalities: Not reported
Vehicle Make/year: Not reported
Vehicle License Number: Not reported
Vehicle State: Not reported
Vehicle Id Number: Not reported
CA DOT PUC/ICC Number: Not reported
Company Name: Not reported
Reporting Officer Name/ID: Not reported
Report Date: Not reported
Facility Telephone: Not reported
Waterway Involved: YES
Waterway: Not reported
Spill Site: Not reported
Cleanup By: IT CORP
Containment: Not reported
What Happened: Not reported
Type: CHEMICAL
Measure: Not reported
Other: Not reported
Date/Time: Not reported
Year: 1993
Agency: SHIPLEY CO

Map ID
Direction
Distance
Elevation

MAP FINDINGS

Site

Database(s)

EDR ID Number
EPA ID Number

SHIPLEY COMPANY, INC. (Continued)

S103635122

Incident Date: 11/22/93 1500
Admin Agency: Not reported
Amount: 10 GAL
Contained: NO
Site Type: Not reported
E Date: Not reported
Substance: NICKLESULPHATE
Unknown: Not reported
Substance #2: Not reported
Substance #3: Not reported
Evacuations: NO
Number of Injuries: NO
Number of Fatalities: NO
#1 Pipeline: Not reported
#2 Pipeline: Not reported
#3 Pipeline: Not reported
#1 Vessel >= 300 Tons: Not reported
#2 Vessel >= 300 Tons: Not reported
#3 Vessel >= 300 Tons: Not reported
Evacs: Not reported
Injuries: Not reported
Fatafs: Not reported
Comments: Not reported
Description: SPILLED FROM SCRAP LINE

HIST CORTESE:

edr_fname: SHIPLEY COMPANY, INC
edr_fadd1: 16782 VON KARMAN
City,State,Zip: IRVINE, CA 92714
Region: CORTESE
Facility County Code: 30
Reg By: LTNKA
Reg Id: 083000560T

CERS:

Name: SHIPLEY COMPANY, INC.
Address: 16782 VON KARMAN AVE
City,State,Zip: IRVINE, CA 92714
Site ID: 685824
CERS ID: T0605900446
CERS Description: Leaking Underground Storage Tank Cleanup Site

Affiliation:

Affiliation Type Desc: Regional Board Caseworker
Entity Name: MAILE SEEGER GEE - SANTA ANA RWQCB (REGION 8)
Entity Title: Not reported
Affiliation Address: 3737 MAIN STREET, SUITE 500
Affiliation City: RIVERSIDE
Affiliation State: CA
Affiliation Country: Not reported
Affiliation Zip: Not reported
Affiliation Phone: 9517824379,

Map ID
 Direction
 Distance
 Elevation

MAP FINDINGS

Site

Database(s)

EDR ID Number
 EPA ID Number

AB126
North
< 1/8
0.118 mi.
621 ft.

TECHNICA USA
16782 VON KARMAN AVE
IRVINE, CA 92606

Site 5 of 8 in cluster AB

FINDS 1023271802
PFAS ECHO N/A

Relative:
Lower

FINDS:
 Registry ID: 110070799426

Actual:
40 ft.

Click Here for FRS Facility Detail Report:

Environmental Interest/Information System:

The Resource Conservation and Recovery Act Information System (RCRAInfo) is EPA's comprehensive information system in support of the Resource Conservation and Recovery Act (RCRA) of 1976 and the Hazardous and Solid Waste Amendments (HSWA) of 1984. It tracks many types of information about generators, transporters, treaters, storers, and disposers of hazardous waste.

Registry ID: 110065618022

Click Here for FRS Facility Detail Report:

Environmental Interest/Information System:

The California Environmental Protection Agency (CalEPA) has recently implemented a new data warehouse system (nSite). This data warehouse combines and merges facility and site information from five different systems managed within CalEPA. The five systems are: California Environmental Reporting System (CERS), EnviroStor, GeoTracker, California Integrated Water Quality System (CIWQS), and Toxic Release Inventory (TRI).

Click this hyperlink while viewing on your computer to access additional FINDS: detail in the EDR Site Report.

PFAS ECHO:

Name: TECHNICA USA
 Address: Not reported
 City,State,Zip: IRVINE, CA
 Latitude: 33.695217
 Longitude: -117.835988
 Count: 1
 County: ORANGE
 Status: Active
 Region: 09
 Industry: Electronics Industry
 ECHO Facility Report: <https://echo.epa.gov/detailed-facility-report?fid=110070799426>
 Facility Percent Minority: 69.271
 Facility Derived Tribes: -
 Facility Population: 6257.27
 EPA Programs: RCRA
 Federal Facility: No
 Federal Agency: -
 Facility FIPS Code: 06059
 Facility Indian Country Flag: N
 Facility Collection Method: GDT-ADDRESS MATCHING (GEOCODING)
 Facility Derived HUC: 18070204
 Facility Derived WBD: 180702040103
 Facility Derived CD113: 45
 Facility Derived CB2010: 060590755151043
 Facility Major Flag: -
 Facility Active Flag: Y

Map ID
Direction
Distance
Elevation

MAP FINDINGS

Site

Database(s)

EDR ID Number
EPA ID Number

TECHNICA USA (Continued)

1023271802

Facility Inspection Count:	0
Facility Date Last Inspection:	-
Facility Days Last Inspection:	-
Facility Informal Count:	0
Facility Date Last Informal Action:	-
Facility Formal Action Count:	0
Facility Date Last Formal Action:	-
Facility Total Penalties:	0
Facility Penalty Count:	-
Facility Date Last Penalty:	-
Facility Last Penalty AMT:	-
Facility QTRS With NC:	0
Facility Programs With SNC:	0
Facility Compliance Status:	No Violation Identified
Facility SNC Flag:	N
AIR Flag:	N
NPDES Flag:	N
SDWIS Flag:	N
RCRA Flag:	Y
TRI Flag:	N
GHG Flag:	N
AIR IDS:	-
CAA Permit Types:	-
CAA NAICS:	-
CAA SICS:	-
NPDES IDS:	-
CWA Permit Types:	-
CWA NAICS:	-
CWA SICS:	-
RCRA IDS:	CAP000159970
RCRA Permit Types:	SQG
RCRA NAICS:	334412 42169 42369
SDWA IDS:	-
SDWA System Types:	-
SDWA Compliance Status:	-
SDWA SNC Flag:	N
TRI IDS:	-
TRI Releases Transfers:	-
TRI On Site Releases:	-
TRI Off Site Transfers:	-
TRI Reporter:	-
Facility IMP Water Flag:	-
EJSCREEN Flag US:	Y
EJSCREEN Report:	https://ejscreen.epa.gov/mapper/mobile/EJSCREEN_mobile.aspx?geometry=%7B%22x%22:-117.835988,%22y%22:33.695217,%22spatialReference%22:%7B%22wkid%22:4326%7D%7D&unit=9035&areatype=&areaid=&basemap=streets&distance=1

Map ID
 Direction
 Distance
 Elevation

MAP FINDINGS

Site

Database(s)

EDR ID Number
 EPA ID Number

AB127
North
< 1/8
0.118 mi.
621 ft.

TECHNICA USA
16782 VON KARMAN AVE
IRVINE, CA 92606

Site 6 of 8 in cluster AB

RCRA-SQG 1025880204
CAP000159970

Relative:
Lower
Actual:
40 ft.

RCRA Listings:	20050128
Date Form Received by Agency:	Technica Usa
Handler Name:	16782 VON KARMAN AVE
Handler Address:	IRVINE, CA 92606
Handler City,State,Zip:	CAP000159970
EPA ID:	HECTOR MENDEZ
Contact Name:	167 CONSTITUTION DRIVE
Contact Address:	MENLO PARK, CA 94025
Contact City,State,Zip:	714-580-1265
Contact Telephone:	Not reported
Contact Fax:	Not reported
Contact Email:	Not reported
Contact Title:	Not reported
EPA Region:	09
Land Type:	Private
Federal Waste Generator Description:	Small Quantity Generator
Non-Notifier:	Not reported
Biennial Report Cycle:	Not reported
Accessibility:	Not reported
Active Site Indicator:	Handler Activities
State District Owner:	Not reported
State District:	Not reported
Mailing Address:	167 CONSTITUTION DRIVE
Mailing City,State,Zip:	MENLO PARK, CA 94025
Owner Name:	Enthone Inc
Owner Type:	Private
Operator Name:	Jerry Laughlin
Operator Type:	Private
Short-Term Generator Activity:	No
Importer Activity:	No
Mixed Waste Generator:	No
Transporter Activity:	No
Transfer Facility Activity:	No
Recycler Activity with Storage:	No
Small Quantity On-Site Burner Exemption:	No
Smelting Melting and Refining Furnace Exemption:	No
Underground Injection Control:	No
Off-Site Waste Receipt:	No
Universal Waste Indicator:	No
Universal Waste Destination Facility:	No
Federal Universal Waste:	No
Active Site State-Reg Handler:	---
Federal Facility Indicator:	Not reported
Hazardous Secondary Material Indicator:	N
Sub-Part K Indicator:	Not reported
2018 GPRC Permit Baseline:	Not on the Baseline
2018 GPRC Renewals Baseline:	Not on the Baseline
202 GPRC Corrective Action Baseline:	No
Subject to Corrective Action Universe:	No
Non-TSDFs Where RCRA CA has Been Imposed Universe:	No
Corrective Action Priority Ranking:	No NCAPS ranking
Environmental Control Indicator:	No
Institutional Control Indicator:	No

Map ID
Direction
Distance
Elevation

MAP FINDINGS

Site

Database(s)

EDR ID Number
EPA ID Number

TECHNICA USA (Continued)

1025880204

Human Exposure Controls Indicator:	N/A
Groundwater Controls Indicator:	N/A
Significant Non-Complier Universe:	No
Unaddressed Significant Non-Complier Universe:	No
Addressed Significant Non-Complier Universe:	No
Significant Non-Complier With a Compliance Schedule Universe:	No
Financial Assurance Required:	Not reported
Handler Date of Last Change:	20050505
Recognized Trader-Importer:	No
Recognized Trader-Exporter:	No
Importer of Spent Lead Acid Batteries:	No
Exporter of Spent Lead Acid Batteries:	No
Recycler Activity Without Storage:	No
Manifest Broker:	No
Sub-Part P Indicator:	No

Hazardous Waste Summary:

Waste Code:	D001
Waste Description:	Ignitable Waste
Waste Code:	D002
Waste Description:	Corrosive Waste

Handler - Owner Operator:

Owner/Operator Indicator:	Operator
Owner/Operator Name:	JERRY LAUGHLIN
Legal Status:	Private
Date Became Current:	19940119
Date Ended Current:	Not reported
Owner/Operator Address:	Not reported
Owner/Operator City,State,Zip:	Not reported
Owner/Operator Telephone:	Not reported
Owner/Operator Telephone Ext:	Not reported
Owner/Operator Fax:	Not reported
Owner/Operator Email:	Not reported

Owner/Operator Indicator:	Owner
Owner/Operator Name:	ENTHONE INC
Legal Status:	Private
Date Became Current:	20040220
Date Ended Current:	Not reported
Owner/Operator Address:	Not reported
Owner/Operator City,State,Zip:	Not reported
Owner/Operator Telephone:	Not reported
Owner/Operator Telephone Ext:	Not reported
Owner/Operator Fax:	Not reported
Owner/Operator Email:	Not reported

Historic Generators:

Receive Date:	20050128
Handler Name:	TECHNICA USA
Federal Waste Generator Description:	Small Quantity Generator
State District Owner:	Not reported
Large Quantity Handler of Universal Waste:	No
Recognized Trader Importer:	No

Map ID
 Direction
 Distance
 Elevation

MAP FINDINGS

Site

Database(s)

EDR ID Number
 EPA ID Number

TECHNICA USA (Continued)

1025880204

Recognized Trader Exporter:	No
Spent Lead Acid Battery Importer:	No
Spent Lead Acid Battery Exporter:	No
Current Record:	Yes
Non Storage Recycler Activity:	Not reported
Electronic Manifest Broker:	Not reported

List of NAICS Codes and Descriptions:

NAICS Code:	334412
NAICS Description:	BARE PRINTED CIRCUIT BOARD MANUFACTURING
NAICS Code:	42169
NAICS Description:	OTHER ELECTRONIC PARTS AND EQUIPMENT WHOLESALERS
NAICS Code:	42369
NAICS Description:	OTHER ELECTRONIC PARTS AND EQUIPMENT MERCHANT WHOLESALERS

Facility Has Received Notices of Violations:

Violations: No Violations Found

Evaluation Action Summary:

Evaluations: No Evaluations Found

Z128
NNE
 < 1/8
 0.118 mi.
 622 ft.

LARSENS CLEANERS
16585 VON KARMAN AVE
IRVINE, CA 92714

EDR Hist Cleaner **1018855523**
N/A

Site 3 of 10 in cluster Z

Relative:
Higher

EDR Hist Cleaner

Actual:
42 ft.

Year:	Name:	Type:
1994	LARSENS CLEANERS	Garment Pressing And Cleaners' Agents
1995	LARSENS CLEANERS	Drycleaning Plants, Except Rugs, NEC
1996	LARSENS CLEANERS	Drycleaning Plants, Except Rugs, NEC
1997	LARSENS CLEANERS	Drycleaning Plants, Except Rugs, NEC
1998	LARSENS CLEANERS	Drycleaning Plants, Except Rugs, NEC
1999	LARSENS CLEANERS	Drycleaning Plants, Except Rugs, NEC
2000	LARSENS CLEANERS	Drycleaning Plants, Except Rugs, NEC
2001	LARSENS CLEANERS	Drycleaning Plants, Except Rugs, NEC
2002	LARSENS CLEANERS	Drycleaning Plants, Except Rugs, NEC
2003	LARSENS CLEANERS	Drycleaning Plants, Except Rugs, NEC
2004	LARSENS CLEANERS INC	Drycleaning Plants, Except Rugs, NEC
2005	LARSENS CLEANERS INC	Drycleaning Plants, Except Rugs, NEC
2006	LARSENS CLEANERS INC	Drycleaning Plants, Except Rugs, NEC
2007	LARSENS CLEANERS INC	Drycleaning Plants, Except Rugs, NEC
2008	LARSENS CLEANERS INC	Drycleaning Plants, Except Rugs, NEC
2009	LARSENS CLEANERS INC	Drycleaning Plants, Except Rugs, NEC
2010	LARSENS CLEANERS INC	Drycleaning Plants, Except Rugs, NEC
2011	LARSENS CLEANERS INC	Drycleaning Plants, Except Rugs, NEC
2012	LARSENS CLEANERS INC	Drycleaning Plants, Except Rugs, NEC
2013	LARSENS CLEANERS INC	Drycleaning Plants, Except Rugs, NEC
2014	LARSENS CLEANERS INC	Drycleaning Plants, Except Rugs, NEC

Map ID
 Direction
 Distance
 Elevation

MAP FINDINGS

Site

Database(s)

EDR ID Number
 EPA ID Number

Z129 **LARSENS CLEANERS INC** **RCRA NonGen / NLR** **1024793416**
NNE **16585 VON KARMEN AVE** **CAL000138331**
< 1/8 **IRVINE, CA 92714**
0.118 mi.
622 ft. **Site 4 of 10 in cluster Z**

Relative:
Higher
Actual:
42 ft.

RCRA Listings:	19950712
Date Form Received by Agency:	Larsens Cleaners Inc
Handler Name:	16585 VON KARMEN AVE
Handler Address:	IRVINE, CA 92714-0000
Handler City,State,Zip:	CAL000138331
EPA ID:	WOOGYU LEE/OWNER
Contact Name:	16585 VON KARMAN AVE STE F
Contact Address:	IRVINE, CA 92606
Contact City,State,Zip:	949-474-8984
Contact Telephone:	000-000-0000
Contact Fax:	PETERLEEE@COX.NET
Contact Email:	Not reported
Contact Title:	09
EPA Region:	Not reported
Land Type:	Not a generator, verified
Federal Waste Generator Description:	Not reported
Non-Notifier:	Not reported
Biennial Report Cycle:	Not reported
Accessibility:	Not reported
Active Site Indicator:	Handler Activities
State District Owner:	Not reported
State District:	Not reported
Mailing Address:	16585 VON KARMAN AVE STE F
Mailing City,State,Zip:	IRVINE, CA 92606-0000
Owner Name:	Woogyu Lee
Owner Type:	Other
Operator Name:	Woogyu Lee/Owner
Operator Type:	Other
Short-Term Generator Activity:	No
Importer Activity:	No
Mixed Waste Generator:	No
Transporter Activity:	No
Transfer Facility Activity:	No
Recycler Activity with Storage:	No
Small Quantity On-Site Burner Exemption:	No
Smelting Melting and Refining Furnace Exemption:	No
Underground Injection Control:	No
Off-Site Waste Receipt:	No
Universal Waste Indicator:	Yes
Universal Waste Destination Facility:	Yes
Federal Universal Waste:	No
Active Site State-Reg Handler:	---
Federal Facility Indicator:	Not reported
Hazardous Secondary Material Indicator:	N
Sub-Part K Indicator:	Not reported
2018 GPRC Permit Baseline:	Not on the Baseline
2018 GPRC Renewals Baseline:	Not on the Baseline
202 GPRC Corrective Action Baseline:	No
Subject to Corrective Action Universe:	No
Non-TSDFs Where RCRA CA has Been Imposed Universe:	No
Corrective Action Priority Ranking:	No NCAPS ranking
Environmental Control Indicator:	No
Institutional Control Indicator:	No

Map ID
 Direction
 Distance
 Elevation

MAP FINDINGS

Site

Database(s)

EDR ID Number
 EPA ID Number

LARSENS CLEANERS INC (Continued)

1024793416

Human Exposure Controls Indicator:	N/A
Groundwater Controls Indicator:	N/A
Significant Non-Complier Universe:	No
Unaddressed Significant Non-Complier Universe:	No
Addressed Significant Non-Complier Universe:	No
Significant Non-Complier With a Compliance Schedule Universe:	No
Financial Assurance Required:	Not reported
Handler Date of Last Change:	20180905
Recognized Trader-Importer:	No
Recognized Trader-Exporter:	No
Importer of Spent Lead Acid Batteries:	No
Exporter of Spent Lead Acid Batteries:	No
Recycler Activity Without Storage:	No
Manifest Broker:	No
Sub-Part P Indicator:	No

Handler - Owner Operator:

Owner/Operator Indicator:	Operator
Owner/Operator Name: WOOGYU LEE/OWNER	
Legal Status:	Other
Date Became Current:	Not reported
Date Ended Current:	Not reported
Owner/Operator Address:	16585 VON KARMAN AVE STE F
Owner/Operator City,State,Zip:	IRVINE, CA 92606
Owner/Operator Telephone:	949-474-8984
Owner/Operator Telephone Ext:	Not reported
Owner/Operator Fax:	Not reported
Owner/Operator Email:	Not reported

Owner/Operator Indicator:	Owner
Owner/Operator Name: WOOGYU LEE	
Legal Status:	Other
Date Became Current:	Not reported
Date Ended Current:	Not reported
Owner/Operator Address:	50 BLANCO
Owner/Operator City,State,Zip:	FOOTHILL RANCH, CA 92610-0000
Owner/Operator Telephone:	949-458-1247
Owner/Operator Telephone Ext:	Not reported
Owner/Operator Fax:	Not reported
Owner/Operator Email:	Not reported

Historic Generators:

Receive Date:	19950712
Handler Name: LARSENS CLEANERS INC	
Federal Waste Generator Description:	Not a generator, verified
State District Owner:	Not reported
Large Quantity Handler of Universal Waste:	No
Recognized Trader Importer:	No
Recognized Trader Exporter:	No
Spent Lead Acid Battery Importer:	No
Spent Lead Acid Battery Exporter:	No
Current Record:	Yes
Non Storage Recycler Activity:	Not reported
Electronic Manifest Broker:	Not reported

Map ID
 Direction
 Distance
 Elevation

MAP FINDINGS

Site

Database(s)

EDR ID Number
 EPA ID Number

LARSENS CLEANERS INC (Continued)

1024793416

List of NAICS Codes and Descriptions:

NAICS Code: 81232
 NAICS Description: DRYCLEANING AND LAUNDRY SERVICES (EXCEPT COIN-OPERATED)

Facility Has Received Notices of Violations:

Violations: No Violations Found

Evaluation Action Summary:

Evaluations: No Evaluations Found

Z130
NNE
< 1/8
0.118 mi.
622 ft.

LARSEN'S CLEANERS
16585 VON KARMAN AVENUE, SUITE F
IRVINE, CA 92606
Site 5 of 10 in cluster Z

CA ENVIROSTOR
CA CPS-SLIC
CA Orange Co. Industrial Site
CA HWTS
CA HAZNET

S106797625
N/A

Relative:
Higher
Actual:
42 ft.

ENVIROSTOR:
 Name: LARSEN'S CLEANERS
 Address: 16585 VON KARMAN AVENUE, SUITE F
 City,State,Zip: IRVINE, CA 92606
 Facility ID: 30720006
 Status: Refer: 1248 Local Agency
 Status Date: 02/09/2004
 Site Code: Not reported
 Site Type: Evaluation
 Site Type Detailed: Evaluation
 Acres: Not reported
 NPL: NO
 Regulatory Agencies: NONE SPECIFIED
 Lead Agency: NONE SPECIFIED
 Program Manager: Not reported
 Supervisor: Referred - Not Assigned
 Division Branch: Cleanup Cypress
 Assembly: 73
 Senate: 37
 Special Program: Not reported
 Restricted Use: NO
 Site Mgmt Req: NONE SPECIFIED
 Funding: Not Applicable
 Latitude: 33.69748
 Longitude: -117.8354
 APN: NONE SPECIFIED
 Past Use: NONE SPECIFIED
 Potential COC: NONE SPECIFIED
 Confirmed COC: NONE SPECIFIED
 Potential Description: NONE SPECIFIED
 Alias Name: 30720006
 Alias Type: Envirostor ID Number

Completed Info:

Completed Area Name: Not reported
 Completed Sub Area Name: Not reported
 Completed Document Type: Not reported
 Completed Date: Not reported
 Comments: Not reported

Map ID
Direction
Distance
Elevation

MAP FINDINGS

Site

Database(s)

EDR ID Number
EPA ID Number

LARSEN'S CLEANERS (Continued)

S106797625

Future Area Name: Not reported
Future Sub Area Name: Not reported
Future Document Type: Not reported
Future Due Date: Not reported
Schedule Area Name: Not reported
Schedule Sub Area Name: Not reported
Schedule Document Type: Not reported
Schedule Due Date: Not reported
Schedule Revised Date: Not reported

CPS-SLIC:

Name: LARSEN'S CLEANERS
Address: 16585 VON KARMAN AVE
City,State,Zip: IRVINE, CA 9206
Region: STATE
Facility Status: Completed - Case Closed
Status Date: 07/22/2004
Global Id: T10000017831
Lead Agency: ORANGE COUNTY LOP
Lead Agency Case Number: 04IC002
Latitude: 33.6974658
Longitude: -117.8354014
Case Type: Cleanup Program Site
Case Worker: Not reported
Local Agency: ORANGE COUNTY LOP
RB Case Number: Not reported
File Location: All Files are on GeoTracker or in the Local Agency Warehouse
Potential Media Affected: Not reported
Potential Contaminants of Concern: Not reported
EPA Region: 9
Coordinate Source: Not reported
Cuf Case: NO
Quantity Released Gallons: Not reported
Begin Date: 07/22/2004
Leak Reported Date: Not reported
How Discovered: Not reported
How Discovered Description: Not reported
Discharge Source: Not reported
Discharge Cause: Not reported
Stop Method: Not reported
Stop Description: Not reported
No Further Action Date: 07/22/2004
CA Water Watershed Name: Not reported
Dwr Groundwater Subbasin Name: Not reported
Disadvantaged Community: Not reported
CA EnviroScreen 3 Score: Not reported
CA EnviroScreen 4 Score: Not reported
Military DOD Site: No
Facility Project Subtype: Not reported
RWQCB Region: Not reported
Site History: Please refer to recent Site Documents or Monitoring Reports for site history. Orange County is not responsible for the accuracy of any professional interpretations provided in reports submitted by consultants for the responsible party.

Click here to access the California GeoTracker records for this facility:

Map ID
Direction
Distance
Elevation

MAP FINDINGS

Site

Database(s)

EDR ID Number
EPA ID Number

LARSEN'S CLEANERS (Continued)

S106797625

Orange Co. Industrial Site:

Name: LARSEN'S CLEANERS
Address: 16585 VON KARMAN AVE
City,State,Zip: IRVINE, CA 9206
Case ID: 04IC002
Record ID: RO0003278
Current Status: CLOSED
Closure Type: Closure certification issued
Released Chemical: PERCHLOROETHYLENE; TRICHLOROETHYLENE
Closed Date: 7/22/2004
File Location: Not reported

HWTS:

Name: SALLY BEAUTY SUPPLY #10288
Address: 16585 VON KARMAN AVE # 20-20E
Address 2: Not reported
City,State,Zip: IRVINE, CA 92606
EPA ID: CAL000412082
Inactive Date: Not reported
Create Date: 11/04/2015
Last Act Date: Not reported
Mailing Name: Not reported
Mailing Address: 3207 GREY HAWK CT, SUITE 200
Mailing Address 2: Not reported
Mailing City,State,Zip: CARLSBAD, CA 92010
Owner Name: SALLY HOLDINGS LLC
Owner Address: 3001 COLORADO BLVD
Owner Address 2: Not reported
Owner City,State,Zip: DENTON, TX 76210
Owner Phone: Not reported
Owner Fax: Not reported
Contact Name: DEBBIE MIDDLETON
Contact Address: 3001 COLORADO BLVD
Contact Address 2: Not reported
City,State,Zip: DENTON, TX 762100000
Contact Phone: Not reported
Contact Fax: Not reported
Facility Status: Active
Facility Type: PERMANENT
Category: STATE
Latitude: 33.69791745
Longitude: -117.834176

NAICS:

EPA ID: CAL000412082
Create Date: 2015-11-04 14:20:00.930
NAICS Code: 44612
NAICS Description: Cosmetics, Beauty Supplies, and Perfume Stores
Issued EPA ID Date: 2015-11-04 14:20:00.92700
Inactive Date: Not reported
Facility Name: SALLY BEAUTY SUPPLY #10288
Facility Address: 16585 VON KARMAN AVE # 20-20E
Facility Address 2: Not reported
Facility City: IRVINE
Facility County: Not reported
Facility State: CA
Facility Zip: 926064941

Map ID
Direction
Distance
Elevation

MAP FINDINGS

Site

Database(s)

EDR ID Number
EPA ID Number

LARSEN'S CLEANERS (Continued)

S106797625

HAZNET:

Name: SALLY BEAUTY SUPPLY #10288
Address: 16585 VON KARMAN AVE # 20-20E
Address 2: Not reported
City,State,Zip: IRVINE, CA 926064941
Contact: DEBBIE MIDDLETON
Telephone: 9402974964
Mailing Name: Not reported
Mailing Address: 3207 GREY HAWK CT SUITE 200

Year: 2021
Gepaid: CAL000412082
TSD EPA ID: NVT330010000
CA Waste Code: 131 - Aqueous solution (2 < pH < 12.5) containing reactive anions ...
Disposal Method: H132 - Landfill Or Surface Impoundment That Will Be Closed As
Landfill(To Include On-Site Treatment And/Or Stabilization)
Tons: 0.0195

Year: 2021
Gepaid: CAL000412082
TSD EPA ID: NVT330010000
CA Waste Code: 331 - Off-specification, aged or surplus organics
Disposal Method: H039 - Other Recovery Of Reclamation For Reuse Including Acid
Regeneration, Organics Recovery Ect
Tons: 0.157

Year: 2021
Gepaid: CAL000412082
TSD EPA ID: NVT330010000
CA Waste Code: 331 - Off-specification, aged or surplus organics
Disposal Method: H141 - Storage, Bulking, And/Or Transfer Off Site--No
Treatment/Reovery (H010-H129) Or (H131-H135)
Tons: 0.0285

Year: 2020
Gepaid: CAL000412082
TSD EPA ID: NVT330010000
CA Waste Code: 131 - Aqueous solution (2 < pH < 12.5) containing reactive anions ...
Disposal Method: H132 - Landfill Or Surface Impoundment That Will Be Closed As
Landfill(To Include On-Site Treatment And/Or Stabilization)
Tons: 0.0185

Year: 2020
Gepaid: CAL000412082
TSD EPA ID: NVT330010000
CA Waste Code: 331 - Off-specification, aged or surplus organics
Disposal Method: H141 - Storage, Bulking, And/Or Transfer Off Site--No
Treatment/Reovery (H010-H129) Or (H131-H135)
Tons: 0.0105

Year: 2020
Gepaid: CAL000412082
TSD EPA ID: NVT330010000
CA Waste Code: 141 - Off-specification, aged or surplus inorganics
Disposal Method: H141 - Storage, Bulking, And/Or Transfer Off Site--No
Treatment/Reovery (H010-H129) Or (H131-H135)
Tons: 0.0035

Map ID
Direction
Distance
Elevation

MAP FINDINGS

Site

Database(s)

EDR ID Number
EPA ID Number

LARSEN'S CLEANERS (Continued)

S106797625

Year:	2020
Gepaid:	CAL000412082
TSD EPA ID:	NVT330010000
CA Waste Code:	331 - Off-specification, aged or surplus organics
Disposal Method:	H039 - Other Recovery Of Reclamation For Reuse Including Acid Regeneration, Organics Recovery Ect
Tons:	0.0355
Year:	2018
Gepaid:	CAL000412082
TSD EPA ID:	MXC130619001
CA Waste Code:	331 - Off-specification, aged or surplus organics
Disposal Method:	H020 - Solvents Recovery
Tons:	0.01750
Year:	2018
Gepaid:	CAL000412082
TSD EPA ID:	MXC130619001
CA Waste Code:	561 - Detergent waste chemicals
Disposal Method:	H039 - Other Recovery Of Reclamation For Reuse Including Acid Regeneration, Organics Recovery Ect
Tons:	0.04500
Year:	2018
Gepaid:	CAL000412082
TSD EPA ID:	MXC130619001
CA Waste Code:	352 - Other organic solids
Disposal Method:	H050 - Energy Recovery At This Site--Use As Fuel(Includes On-Site Fuel Blending)
Tons:	0.01000

[Click this hyperlink](#) while viewing on your computer to access
7 additional CA HAZNET: record(s) in the EDR Site Report.

Additional Info:

Year:	2021
Gen EPA ID:	CAL000412082
Shipment Date:	10/14/2020
Creation Date:	11/6/2020
Receipt Date:	10/27/2020
Manifest ID:	022022340JJK
Trans EPA ID:	MIK435642742
Trans Name:	EQ INDUSTRIAL SERVICES INC
Trans 2 EPA ID:	MOD095038998
Trans 2 Name:	BED ROCK INC DBA TRI STATE MOTOR TRANSIT CO
TSD EPA ID:	NVT330010000
Trans Name:	US ECOLOGY NEVADA, INC
TSD EPA Alt ID:	Not reported
TSD EPA Alt Name:	Not reported
Waste Code Description:	331 - Off-specification, aged, or surplus organics
RCRA Code:	Not reported
Meth Code:	H039 - Other Recovery Of Reclamation For Reuse Including Acid Regeneration, Organics Recovery Ect
Quantity Tons:	0.0355
Waste Quantity:	71

Map ID
Direction
Distance
Elevation

MAP FINDINGS

Site

Database(s)

EDR ID Number
EPA ID Number

LARSEN'S CLEANERS (Continued)

S106797625

Quantity Unit:	P
Additional Code 1:	Not reported
Additional Code 2:	Not reported
Additional Code 3:	Not reported
Additional Code 4:	Not reported
Additional Code 5:	Not reported
Shipment Date:	10/14/2020
Creation Date:	11/6/2020
Receipt Date:	10/27/2020
Manifest ID:	022022340JJK
Trans EPA ID:	MIK435642742
Trans Name:	EQ INDUSTRIAL SERVICES INC
Trans 2 EPA ID:	MOD095038998
Trans 2 Name:	BED ROCK INC DBA TRI STATE MOTOR TRANSIT CO
TSDf EPA ID:	NVT330010000
Trans Name:	US ECOLOGY NEVADA, INC
TSDf Alt EPA ID:	Not reported
TSDf Alt Name:	Not reported
Waste Code Description:	131 - Aqueous solution (2 < pH < 12.5) containing reactive anions (azide, bromate, chlorate, cyanide, fluoride, hypochlorite, nitrite, perchlorate, and sulfide anions)
RCRA Code:	D001,D002
Meth Code:	H132 - Landfill Or Surface Impoundment That Will Be Closed As Landfill(To Include On-Site Treatment And/Or Stabilization)
Quantity Tons:	0.0185
Waste Quantity:	37
Quantity Unit:	P
Additional Code 1:	Not reported
Additional Code 2:	Not reported
Additional Code 3:	Not reported
Additional Code 4:	Not reported
Additional Code 5:	Not reported
Shipment Date:	10/14/2020
Creation Date:	11/6/2020
Receipt Date:	10/27/2020
Manifest ID:	022022340JJK
Trans EPA ID:	MIK435642742
Trans Name:	EQ INDUSTRIAL SERVICES INC
Trans 2 EPA ID:	MOD095038998
Trans 2 Name:	BED ROCK INC DBA TRI STATE MOTOR TRANSIT CO
TSDf EPA ID:	NVT330010000
Trans Name:	US ECOLOGY NEVADA, INC
TSDf Alt EPA ID:	Not reported
TSDf Alt Name:	Not reported
Waste Code Description:	331 - Off-specification, aged, or surplus organics
RCRA Code:	D001
Meth Code:	H141 - Storage, Bulking, And/Or Transfer Off Site--No Treatment/Reovery (H010-H129) Or (H131-H135)
Quantity Tons:	0.0045
Waste Quantity:	9
Quantity Unit:	P
Additional Code 1:	Not reported
Additional Code 2:	Not reported
Additional Code 3:	Not reported
Additional Code 4:	Not reported

Map ID
Direction
Distance
Elevation

MAP FINDINGS

Site

Database(s)

EDR ID Number
EPA ID Number

LARSEN'S CLEANERS (Continued)

S106797625

Additional Code 5:	Not reported
Shipment Date:	10/14/2020
Creation Date:	11/6/2020
Receipt Date:	10/27/2020
Manifest ID:	022022340JJK
Trans EPA ID:	MIK435642742
Trans Name:	EQ INDUSTRIAL SERVICES INC
Trans 2 EPA ID:	MOD095038998
Trans 2 Name:	BED ROCK INC DBA TRI STATE MOTOR TRANSIT CO
TSDf EPA ID:	NVT330010000
Trans Name:	US ECOLOGY NEVADA, INC
TSDf Alt EPA ID:	Not reported
TSDf Alt Name:	Not reported
Waste Code Description:	331 - Off-specification, aged, or surplus organics
RCRA Code:	D001,D018,D035,
Meth Code:	H141 - Storage, Bulking, And/Or Transfer Off Site--No Treatment/Reovery (H010-H129) Or (H131-H135)
Quantity Tons:	0.006
Waste Quantity:	12
Quantity Unit:	P
Additional Code 1:	Not reported
Additional Code 2:	Not reported
Additional Code 3:	Not reported
Additional Code 4:	Not reported
Additional Code 5:	Not reported
Shipment Date:	10/14/2020
Creation Date:	11/6/2020
Receipt Date:	10/27/2020
Manifest ID:	022022340JJK
Trans EPA ID:	MIK435642742
Trans Name:	EQ INDUSTRIAL SERVICES INC
Trans 2 EPA ID:	MOD095038998
Trans 2 Name:	BED ROCK INC DBA TRI STATE MOTOR TRANSIT CO
TSDf EPA ID:	NVT330010000
Trans Name:	US ECOLOGY NEVADA, INC
TSDf Alt EPA ID:	Not reported
TSDf Alt Name:	Not reported
Waste Code Description:	141 - Off-specification, aged, or surplus inorganics
RCRA Code:	D001
Meth Code:	H141 - Storage, Bulking, And/Or Transfer Off Site--No Treatment/Reovery (H010-H129) Or (H131-H135)
Quantity Tons:	0.0035
Waste Quantity:	7
Quantity Unit:	P
Additional Code 1:	Not reported
Additional Code 2:	Not reported
Additional Code 3:	Not reported
Additional Code 4:	Not reported
Additional Code 5:	Not reported
Additional Info:	
Year:	2020
Gen EPA ID:	CAL000412082
Shipment Date:	10/14/2020

Map ID
Direction
Distance
Elevation

MAP FINDINGS

Site

Database(s)

EDR ID Number
EPA ID Number

LARSEN'S CLEANERS (Continued)

S106797625

Creation Date: 11/6/2020
Receipt Date: 10/27/2020
Manifest ID: 022022340JJK
Trans EPA ID: MIK435642742
Trans Name: EQ INDUSTRIAL SERVICES INC
Trans 2 EPA ID: MOD095038998
Trans 2 Name: BED ROCK INC DBA TRI STATE MOTOR TRANSIT CO
TSDf EPA ID: NVT330010000
Trans Name: US ECOLOGY NEVADA, INC
TSDf Alt EPA ID: Not reported
TSDf Alt Name: Not reported
Waste Code Description: 331 - Off-specification, aged, or surplus organics
RCRA Code: Not reported
Meth Code: H039 - Other Recovery Of Reclamation For Reuse Including Acid
Regeneration, Organics Recovery Ect
Quantity Tons: 0.0355
Waste Quantity: 71
Quantity Unit: P
Additional Code 1: Not reported
Additional Code 2: Not reported
Additional Code 3: Not reported
Additional Code 4: Not reported
Additional Code 5: Not reported
Shipment Date: 10/14/2020
Creation Date: 11/6/2020
Receipt Date: 10/27/2020
Manifest ID: 022022340JJK
Trans EPA ID: MIK435642742
Trans Name: EQ INDUSTRIAL SERVICES INC
Trans 2 EPA ID: MOD095038998
Trans 2 Name: BED ROCK INC DBA TRI STATE MOTOR TRANSIT CO
TSDf EPA ID: NVT330010000
Trans Name: US ECOLOGY NEVADA, INC
TSDf Alt EPA ID: Not reported
TSDf Alt Name: Not reported
Waste Code Description: 131 - Aqueous solution (2 < pH < 12.5) containing reactive anions
(azide, bromate, chlorate, cyanide, fluoride, hypochlorite, nitrite,
perchlorate, and sulfide anions
RCRA Code: D001,D002
Meth Code: H132 - Landfill Or Surface Impoundment That Will Be Closed As
Landfill(To Include On-Site Treatment And/Or Stabilization)
Quantity Tons: 0.0185
Waste Quantity: 37
Quantity Unit: P
Additional Code 1: Not reported
Additional Code 2: Not reported
Additional Code 3: Not reported
Additional Code 4: Not reported
Additional Code 5: Not reported
Shipment Date: 10/14/2020
Creation Date: 11/6/2020
Receipt Date: 10/27/2020
Manifest ID: 022022340JJK
Trans EPA ID: MIK435642742
Trans Name: EQ INDUSTRIAL SERVICES INC

Map ID
Direction
Distance
Elevation

MAP FINDINGS

Site

Database(s)

EDR ID Number
EPA ID Number

LARSEN'S CLEANERS (Continued)

S106797625

Trans 2 EPA ID:	MOD095038998
Trans 2 Name:	BED ROCK INC DBA TRI STATE MOTOR TRANSIT CO
TSDf EPA ID:	NVT330010000
Trans Name:	US ECOLOGY NEVADA, INC
TSDf Alt EPA ID:	Not reported
TSDf Alt Name:	Not reported
Waste Code Description:	331 - Off-specification, aged, or surplus organics
RCRA Code:	D001
Meth Code:	H141 - Storage, Bulking, And/Or Transfer Off Site--No Treatment/Reovery (H010-H129) Or (H131-H135)
Quantity Tons:	0.0045
Waste Quantity:	9
Quantity Unit:	P
Additional Code 1:	Not reported
Additional Code 2:	Not reported
Additional Code 3:	Not reported
Additional Code 4:	Not reported
Additional Code 5:	Not reported
Shipment Date:	10/14/2020
Creation Date:	11/6/2020
Receipt Date:	10/27/2020
Manifest ID:	022022340JJK
Trans EPA ID:	MIK435642742
Trans Name:	EQ INDUSTRIAL SERVICES INC
Trans 2 EPA ID:	MOD095038998
Trans 2 Name:	BED ROCK INC DBA TRI STATE MOTOR TRANSIT CO
TSDf EPA ID:	NVT330010000
Trans Name:	US ECOLOGY NEVADA, INC
TSDf Alt EPA ID:	Not reported
TSDf Alt Name:	Not reported
Waste Code Description:	331 - Off-specification, aged, or surplus organics
RCRA Code:	D001,D018,D035,
Meth Code:	H141 - Storage, Bulking, And/Or Transfer Off Site--No Treatment/Reovery (H010-H129) Or (H131-H135)
Quantity Tons:	0.006
Waste Quantity:	12
Quantity Unit:	P
Additional Code 1:	Not reported
Additional Code 2:	Not reported
Additional Code 3:	Not reported
Additional Code 4:	Not reported
Additional Code 5:	Not reported
Shipment Date:	10/14/2020
Creation Date:	11/6/2020
Receipt Date:	10/27/2020
Manifest ID:	022022340JJK
Trans EPA ID:	MIK435642742
Trans Name:	EQ INDUSTRIAL SERVICES INC
Trans 2 EPA ID:	MOD095038998
Trans 2 Name:	BED ROCK INC DBA TRI STATE MOTOR TRANSIT CO
TSDf EPA ID:	NVT330010000
Trans Name:	US ECOLOGY NEVADA, INC
TSDf Alt EPA ID:	Not reported
TSDf Alt Name:	Not reported
Waste Code Description:	141 - Off-specification, aged, or surplus inorganics

Map ID
Direction
Distance
Elevation

MAP FINDINGS

Site

Database(s)

EDR ID Number
EPA ID Number

LARSEN'S CLEANERS (Continued)

S106797625

RCRA Code: D001
Meth Code: H141 - Storage, Bulking, And/Or Transfer Off Site--No Treatment/Reovery (H010-H129) Or (H131-H135)
Quantity Tons: 0.0035
Waste Quantity: 7
Quantity Unit: P
Additional Code 1: Not reported
Additional Code 2: Not reported
Additional Code 3: Not reported
Additional Code 4: Not reported
Additional Code 5: Not reported

Detail Two:

Year: 2020
EM Manifest ID: 1391abb0-360e-4a50-b8b2-b84cd4bf3d29
Shipment Date: 10/14/2020
Receipt Date: 10/27/2020
Manifest Number: 022022340JJK
Generator EPA ID: CAL000412082
Name: SALLY BEAUTY SUPPLIES
Address: 16585 VON KARMAN AVE # 20-20E
Address 2: Not reported
City: IRVINE
Zip: 92606-4941
Telephone: 800-451-8346
Contact: Not reported
Contact Telephone: 800-451-8346
Transporter 1 EPA ID: MIK435642742
Transporter 1 Emergency Number: Not reported
Transporter 2 EPA ID: MOD095038998
Transporter 2 Emergency Number: Not reported
TSDf EPA ID: NVT330010000
TSDf Name: US ECOLOGY NEVADA, INC
TSDf Address 1: HWY 95 11 MI S OF BEATTY
TSDf Address 2: Not reported
TSDf City: BEATTY
TSDf Zip: 89003
TSDf Telephone: 800-839-3975

Federal:

Year: 2020
EM Manifest ID: 1391abb0-360e-4a50-b8b2-b84cd4bf3d29
Generator EPA ID: CAL000412082
Shipment Date: 2020-10-14
Manifest Number: 022022340JJK
Line Number: 1
Method Code: H141
Quantity Tons: 0.00450
Quantity Waste: 9.000000
Quantity Unit: P
Number of Containers: 1
Type of Container: Fiber or plastic boxes, cartons, cases
Quantity Type: Pounds
Federal Code: D001

Year: 2020
EM Manifest ID: 1391abb0-360e-4a50-b8b2-b84cd4bf3d29

Map ID
Direction
Distance
Elevation

MAP FINDINGS

Site

Database(s)

EDR ID Number
EPA ID Number

LARSEN'S CLEANERS (Continued)

S106797625

Generator EPA ID: CAL000412082
Shipment Date: 2020-10-14
Manifest Number: 022022340JJK
Line Number: 2
Method Code: H141
Quantity Tons: 0.00600
Quantity Waste: 12.000000
Quantity Unit: P
Number of Containers: 1
Type of Container: Metal drums, barrels, kegs
Quantity Type: Pounds
Federal Code: D001

Year: 2020
EM Manifest ID: 1391abb0-360e-4a50-b8b2-b84cd4bf3d29
Generator EPA ID: CAL000412082
Shipment Date: 2020-10-14
Manifest Number: 022022340JJK
Line Number: 2
Method Code: H141
Quantity Tons: 0.00600
Quantity Waste: 12.000000
Quantity Unit: P
Number of Containers: 1
Type of Container: Metal drums, barrels, kegs
Quantity Type: Pounds
Federal Code: D018

Year: 2020
EM Manifest ID: 1391abb0-360e-4a50-b8b2-b84cd4bf3d29
Generator EPA ID: CAL000412082
Shipment Date: 2020-10-14
Manifest Number: 022022340JJK
Line Number: 2
Method Code: H141
Quantity Tons: 0.00600
Quantity Waste: 12.000000
Quantity Unit: P
Number of Containers: 1
Type of Container: Metal drums, barrels, kegs
Quantity Type: Pounds
Federal Code: D035

Year: 2020
EM Manifest ID: 1391abb0-360e-4a50-b8b2-b84cd4bf3d29
Generator EPA ID: CAL000412082
Shipment Date: 2020-10-14
Manifest Number: 022022340JJK
Line Number: 2
Method Code: H141
Quantity Tons: 0.00600
Quantity Waste: 12.000000
Quantity Unit: P
Number of Containers: 1
Type of Container: Metal drums, barrels, kegs
Quantity Type: Pounds
Federal Code: U002

Map ID
Direction
Distance
Elevation

MAP FINDINGS

Site

Database(s)

EDR ID Number
EPA ID Number

LARSEN'S CLEANERS (Continued)

S106797625

Year: 2020
EM Manifest ID: 1391abb0-360e-4a50-b8b2-b84cd4bf3d29
Generator EPA ID: CAL000412082
Shipment Date: 2020-10-14
Manifest Number: 022022340JJK
Line Number: 2
Method Code: H141
Quantity Tons: 0.00600
Quantity Waste: 12.000000
Quantity Unit: P
Number of Containers: 1
Type of Container: Metal drums, barrels, kegs
Quantity Type: Pounds
Federal Code: U112

Year: 2020
EM Manifest ID: 1391abb0-360e-4a50-b8b2-b84cd4bf3d29
Generator EPA ID: CAL000412082
Shipment Date: 2020-10-14
Manifest Number: 022022340JJK
Line Number: 3
Method Code: H132
Quantity Tons: 0.01850
Quantity Waste: 37.000000
Quantity Unit: P
Number of Containers: 1
Type of Container: Fiberboard or plastic drums, barrels, kegs
Quantity Type: Pounds
Federal Code: D001

Year: 2020
EM Manifest ID: 1391abb0-360e-4a50-b8b2-b84cd4bf3d29
Generator EPA ID: CAL000412082
Shipment Date: 2020-10-14
Manifest Number: 022022340JJK
Line Number: 3
Method Code: H132
Quantity Tons: 0.01850
Quantity Waste: 37.000000
Quantity Unit: P
Number of Containers: 1
Type of Container: Fiberboard or plastic drums, barrels, kegs
Quantity Type: Pounds
Federal Code: D002

Year: 2020
EM Manifest ID: 1391abb0-360e-4a50-b8b2-b84cd4bf3d29
Generator EPA ID: CAL000412082
Shipment Date: 2020-10-14
Manifest Number: 022022340JJK
Line Number: 4
Method Code: H141
Quantity Tons: 0.00350
Quantity Waste: 7.000000
Quantity Unit: P
Number of Containers: 1
Type of Container: Fiberboard or plastic drums, barrels, kegs

Map ID
Direction
Distance
Elevation

MAP FINDINGS

Site

Database(s)

EDR ID Number
EPA ID Number

LARSEN'S CLEANERS (Continued)

S106797625

Quantity Type: Pounds
Federal Code: D001

State:

Year: 2020
EM Manifest ID: 1391abb0-360e-4a50-b8b2-b84cd4bf3d29
Generator EPA ID: CAL000412082
Shipment Date: 2020-10-14
Manifest Number: 022022340JJK
Line Number: 1
Method Code: H141
Quantity Tons: 0.00450
Quantity Waste: 9.000000
Quantity Unit: P
Number of Containers: 1
Type of Container: Fiber or plastic boxes, cartons, cases
Quantity Type: Pounds
State Code: 331

Year: 2020
EM Manifest ID: 1391abb0-360e-4a50-b8b2-b84cd4bf3d29
Generator EPA ID: CAL000412082
Shipment Date: 2020-10-14
Manifest Number: 022022340JJK
Line Number: 2
Method Code: H141
Quantity Tons: 0.00600
Quantity Waste: 12.000000
Quantity Unit: P
Number of Containers: 1
Type of Container: Metal drums, barrels, kegs
Quantity Type: Pounds
State Code: 331

Year: 2020
EM Manifest ID: 1391abb0-360e-4a50-b8b2-b84cd4bf3d29
Generator EPA ID: CAL000412082
Shipment Date: 2020-10-14
Manifest Number: 022022340JJK
Line Number: 3
Method Code: H132
Quantity Tons: 0.01850
Quantity Waste: 37.000000
Quantity Unit: P
Number of Containers: 1
Type of Container: Fiberboard or plastic drums, barrels, kegs
Quantity Type: Pounds
State Code: 131

Year: 2020
EM Manifest ID: 1391abb0-360e-4a50-b8b2-b84cd4bf3d29
Generator EPA ID: CAL000412082
Shipment Date: 2020-10-14
Manifest Number: 022022340JJK
Line Number: 4
Method Code: H141
Quantity Tons: 0.00350

Map ID
Direction
Distance
Elevation

MAP FINDINGS

Site

Database(s)

EDR ID Number
EPA ID Number

LARSEN'S CLEANERS (Continued)

S106797625

Quantity Waste: 7.000000
Quantity Unit: P
Number of Containers: 1
Type of Container: Fiberboard or plastic drums, barrels, kegs
Quantity Type: Pounds
State Code: 141

Year: 2020
EM Manifest ID: 1391abb0-360e-4a50-b8b2-b84cd4bf3d29
Generator EPA ID: CAL000412082
Shipment Date: 2020-10-14
Manifest Number: 022022340JJK
Line Number: 5
Method Code: H039
Quantity Tons: 0.03550
Quantity Waste: 71.000000
Quantity Unit: P
Number of Containers: 1
Type of Container: Fiber or plastic boxes, cartons, cases
Quantity Type: Pounds
State Code: 331

Detail Two:

Year: 2018
EM Manifest ID: 017126531JJK20170607_D_1
Shipment Date: 6/7/2017
Receipt Date: 6/15/2017
Manifest Number: 017126531JJK
Generator EPA ID: CAL000412082
Name: SALLY BEAUTY SUPPLIES
Address: Not reported
Address 2: Not reported
City: Not reported
Zip: Not reported
Telephone: Not reported
Contact: Not reported
Contact Telephone: Not reported
Transporter 1 EPA ID: CAD981377864
Transporter 1 Emergency Number: Not reported
Transporter 2 EPA ID: CAR000163824
Transporter 2 Emergency Number: Not reported
TSDf EPA ID: MXC130619001
TSDf Name: RECICLADORA TEMARRY DE MEXICO SA DE CV
TSDf Address 1: Not reported
TSDf Address 2: Not reported
TSDf City: Not reported
TSDf Zip: Not reported
TSDf Telephone: Not reported

Federal:

Year: 2018
EM Manifest ID: 017126531JJK20170607_D_1
Generator EPA ID: CAL000412082
Shipment Date: 2017-06-07
Manifest Number: 017126531JJK
Line Number: 1

Map ID
Direction
Distance
Elevation

MAP FINDINGS

Site

Database(s)

EDR ID Number
EPA ID Number

LARSEN'S CLEANERS (Continued)

S106797625

Method Code:	H020
Quantity Tons:	0.01250
Quantity Waste:	25.000000
Quantity Unit:	P
Number of Containers:	1
Type of Container:	NULL
Quantity Type:	NULL
Federal Code:	D001
Year:	2018
EM Manifest ID:	017126531JJK20170607_D_1
Generator EPA ID:	CAL000412082
Shipment Date:	2017-06-07
Manifest Number:	017126531JJK
Line Number:	1
Method Code:	H020
Quantity Tons:	0.01250
Quantity Waste:	25.000000
Quantity Unit:	P
Number of Containers:	1
Type of Container:	NULL
Quantity Type:	NULL
Federal Code:	D035
Year:	2018
EM Manifest ID:	017126531JJK20170607_D_1
Generator EPA ID:	CAL000412082
Shipment Date:	2017-06-07
Manifest Number:	017126531JJK
Line Number:	2
Method Code:	H020
Quantity Tons:	0.00650
Quantity Waste:	13.000000
Quantity Unit:	P
Number of Containers:	1
Type of Container:	NULL
Quantity Type:	NULL
Federal Code:	D001
Year:	2018
EM Manifest ID:	017126531JJK20170607_D_1
Generator EPA ID:	CAL000412082
Shipment Date:	2017-06-07
Manifest Number:	017126531JJK
Line Number:	2
Method Code:	H020
Quantity Tons:	0.00650
Quantity Waste:	13.000000
Quantity Unit:	P
Number of Containers:	1
Type of Container:	NULL
Quantity Type:	NULL
Federal Code:	D035
Year:	2018
EM Manifest ID:	017126531JJK20170607_D_1
Generator EPA ID:	CAL000412082

Map ID
Direction
Distance
Elevation

MAP FINDINGS

Site

Database(s)

EDR ID Number
EPA ID Number

LARSEN'S CLEANERS (Continued)

S106797625

Shipment Date: 2017-06-07
Manifest Number: 017126531JJK
Line Number: 2
Method Code: H020
Quantity Tons: 0.00650
Quantity Waste: 13.000000
Quantity Unit: P
Number of Containers: 1
Type of Container: NULL
Quantity Type: NULL
Federal Code: F003

State:

Year: 2018
EM Manifest ID: 017126531JJK20170607_D_1
Generator EPA ID: CAL000412082
Shipment Date: 2017-06-07
Manifest Number: 017126531JJK
Line Number: 1
Method Code: H020
Quantity Tons: 0.01250
Quantity Waste: 25.000000
Quantity Unit: P
Number of Containers: 1
Type of Container: NULL
Quantity Type: NULL
State Code: 331

Year: 2018
EM Manifest ID: 017126531JJK20170607_D_1
Generator EPA ID: CAL000412082
Shipment Date: 2017-06-07
Manifest Number: 017126531JJK
Line Number: 2
Method Code: H020
Quantity Tons: 0.00650
Quantity Waste: 13.000000
Quantity Unit: P
Number of Containers: 1
Type of Container: NULL
Quantity Type: NULL
State Code: 331

Year: 2018
EM Manifest ID: 017126531JJK20170607_D_1
Generator EPA ID: CAL000412082
Shipment Date: 2017-06-07
Manifest Number: 017126531JJK
Line Number: 3
Method Code: H039
Quantity Tons: 0.04750
Quantity Waste: 95.000000
Quantity Unit: P
Number of Containers: 1
Type of Container: NULL
Quantity Type: NULL
State Code: 561

Map ID
Direction
Distance
Elevation

MAP FINDINGS

Site

Database(s)

EDR ID Number
EPA ID Number

LARSEN'S CLEANERS (Continued)

S106797625

Year: 2018
EM Manifest ID: 017126531JJK20170607_D_1
Generator EPA ID: CAL000412082
Shipment Date: 2017-06-07
Manifest Number: 017126531JJK
Line Number: 4
Method Code: H050
Quantity Tons: 0.00850
Quantity Waste: 17.000000
Quantity Unit: P
Number of Containers: 1
Type of Container: NULL
Quantity Type: NULL
State Code: 352

Year: 2018
EM Manifest ID: 017799239JJK20180219_D_1
Shipment Date: 2/19/2018
Receipt Date: 2/28/2018
Manifest Number: 017799239JJK
Generator EPA ID: CAL000412082
Name: SALLY BEAUTY SUPPLIES
Address: Not reported
Address 2: Not reported
City: Not reported
Zip: Not reported
Telephone: Not reported
Contact: Not reported
Contact Telephone: Not reported
Transporter 1 EPA ID: CAD981377864
Transporter 1 Emergency Number: Not reported
Transporter 2 EPA ID: CAR000194217
Transporter 2 Emergency Number: Not reported
TSDf EPA ID: MXC130619001
TSDf Name: RECICLADORA TEMARRY DE MEXICO SA DE CV
TSDf Address 1: Not reported
TSDf Address 2: Not reported
TSDf City: Not reported
TSDf Zip: Not reported
TSDf Telephone: Not reported

Federal:
Year: 2018
EM Manifest ID: 017799239JJK20180219_D_1
Generator EPA ID: CAL000412082
Shipment Date: 2018-02-19
Manifest Number: 017799239JJK
Line Number: 1
Method Code: H020
Quantity Tons: 0.01000
Quantity Waste: 20.000000
Quantity Unit: P
Number of Containers: 1
Type of Container: NULL
Quantity Type: NULL
Federal Code: D001

Map ID
Direction
Distance
Elevation

MAP FINDINGS

Site

Database(s)

EDR ID Number
EPA ID Number

LARSEN'S CLEANERS (Continued)

S106797625

Year: 2018
EM Manifest ID: 017799239JJK20180219_D_1
Generator EPA ID: CAL000412082
Shipment Date: 2018-02-19
Manifest Number: 017799239JJK
Line Number: 1
Method Code: H020
Quantity Tons: 0.01000
Quantity Waste: 20.000000
Quantity Unit: P
Number of Containers: 1
Type of Container: NULL
Quantity Type: NULL
Federal Code: D035

Year: 2018
EM Manifest ID: 017799239JJK20180219_D_1
Generator EPA ID: CAL000412082
Shipment Date: 2018-02-19
Manifest Number: 017799239JJK
Line Number: 2
Method Code: H020
Quantity Tons: 0.00750
Quantity Waste: 15.000000
Quantity Unit: P
Number of Containers: 1
Type of Container: NULL
Quantity Type: NULL
Federal Code: D001

Year: 2018
EM Manifest ID: 017799239JJK20180219_D_1
Generator EPA ID: CAL000412082
Shipment Date: 2018-02-19
Manifest Number: 017799239JJK
Line Number: 2
Method Code: H020
Quantity Tons: 0.00750
Quantity Waste: 15.000000
Quantity Unit: P
Number of Containers: 1
Type of Container: NULL
Quantity Type: NULL
Federal Code: D035

Year: 2018
EM Manifest ID: 017799239JJK20180219_D_1
Generator EPA ID: CAL000412082
Shipment Date: 2018-02-19
Manifest Number: 017799239JJK
Line Number: 2
Method Code: H020
Quantity Tons: 0.00750
Quantity Waste: 15.000000
Quantity Unit: P
Number of Containers: 1
Type of Container: NULL

Map ID
Direction
Distance
Elevation

MAP FINDINGS

Site

Database(s)

EDR ID Number
EPA ID Number

LARSEN'S CLEANERS (Continued)

S106797625

Quantity Type: NULL
Federal Code: F003

State:

Year: 2018
EM Manifest ID: 017799239JJK20180219_D_1
Generator EPA ID: CAL000412082
Shipment Date: 2018-02-19
Manifest Number: 017799239JJK
Line Number: 1
Method Code: H020
Quantity Tons: 0.01000
Quantity Waste: 20.000000
Quantity Unit: P
Number of Containers: 1
Type of Container: NULL
Quantity Type: NULL
State Code: 331

Year: 2018
EM Manifest ID: 017799239JJK20180219_D_1
Generator EPA ID: CAL000412082
Shipment Date: 2018-02-19
Manifest Number: 017799239JJK
Line Number: 2
Method Code: H020
Quantity Tons: 0.00750
Quantity Waste: 15.000000
Quantity Unit: P
Number of Containers: 1
Type of Container: NULL
Quantity Type: NULL
State Code: 331

Year: 2018
EM Manifest ID: 017799239JJK20180219_D_1
Generator EPA ID: CAL000412082
Shipment Date: 2018-02-19
Manifest Number: 017799239JJK
Line Number: 3
Method Code: H039
Quantity Tons: 0.04500
Quantity Waste: 90.000000
Quantity Unit: P
Number of Containers: 1
Type of Container: NULL
Quantity Type: NULL
State Code: 561

Year: 2018
EM Manifest ID: 017799239JJK20180219_D_1
Generator EPA ID: CAL000412082
Shipment Date: 2018-02-19
Manifest Number: 017799239JJK
Line Number: 4
Method Code: H050
Quantity Tons: 0.01000

Map ID
Direction
Distance
Elevation

MAP FINDINGS

Site

Database(s)

EDR ID Number
EPA ID Number

LARSEN'S CLEANERS (Continued)

S106797625

Quantity Waste:	20.000000
Quantity Unit:	P
Number of Containers:	1
Type of Container:	NULL
Quantity Type:	NULL
State Code:	352
Year:	2018
EM Manifest ID:	017119003JJK20170216_D_1
Shipment Date:	2/16/2017
Receipt Date:	3/3/2017
Manifest Number:	017119003JJK
Generator EPA ID:	CAL000412082
Name:	SALLY BEAUTY SUPPLIES
Address:	Not reported
Address 2:	Not reported
City:	Not reported
Zip:	Not reported
Telephone:	Not reported
Contact:	Not reported
Contact Telephone:	Not reported
Transporter 1 EPA ID:	CAD981377864
Transporter 1 Emergency Number:	Not reported
Transporter 2 EPA ID:	CAR000194217
Transporter 2 Emergency Number:	Not reported
TSDF EPA ID:	MXC130619001
TSDF Name:	RECICLADORA TEMARRY DE MEXICO SA DE CV
TSDF Address 1:	Not reported
TSDF Address 2:	Not reported
TSDF City:	Not reported
TSDF Zip:	Not reported
TSDF Telephone:	Not reported
Federal:	
Year:	2018
EM Manifest ID:	017119003JJK20170216_D_1
Generator EPA ID:	CAL000412082
Shipment Date:	2017-02-16
Manifest Number:	017119003JJK
Line Number:	1
Method Code:	H020
Quantity Tons:	0.00900
Quantity Waste:	18.000000
Quantity Unit:	P
Number of Containers:	1
Type of Container:	NULL
Quantity Type:	NULL
Federal Code:	D001
Year:	2018
EM Manifest ID:	017119003JJK20170216_D_1
Generator EPA ID:	CAL000412082
Shipment Date:	2017-02-16
Manifest Number:	017119003JJK
Line Number:	1
Method Code:	H020
Quantity Tons:	0.00900

Map ID
Direction
Distance
Elevation

MAP FINDINGS

Site

Database(s)

EDR ID Number
EPA ID Number

LARSEN'S CLEANERS (Continued)

S106797625

Quantity Waste:	18.000000
Quantity Unit:	P
Number of Containers:	1
Type of Container:	NULL
Quantity Type:	NULL
Federal Code:	D035
Year:	2018
EM Manifest ID:	017119003JJK20170216_D_1
Generator EPA ID:	CAL000412082
Shipment Date:	2017-02-16
Manifest Number:	017119003JJK
Line Number:	2
Method Code:	H020
Quantity Tons:	0.01000
Quantity Waste:	20.000000
Quantity Unit:	P
Number of Containers:	1
Type of Container:	NULL
Quantity Type:	NULL
Federal Code:	D001
Year:	2018
EM Manifest ID:	017119003JJK20170216_D_1
Generator EPA ID:	CAL000412082
Shipment Date:	2017-02-16
Manifest Number:	017119003JJK
Line Number:	2
Method Code:	H020
Quantity Tons:	0.01000
Quantity Waste:	20.000000
Quantity Unit:	P
Number of Containers:	1
Type of Container:	NULL
Quantity Type:	NULL
Federal Code:	D035
Year:	2018
EM Manifest ID:	017119003JJK20170216_D_1
Generator EPA ID:	CAL000412082
Shipment Date:	2017-02-16
Manifest Number:	017119003JJK
Line Number:	2
Method Code:	H020
Quantity Tons:	0.01000
Quantity Waste:	20.000000
Quantity Unit:	P
Number of Containers:	1
Type of Container:	NULL
Quantity Type:	NULL
Federal Code:	F003
State:	
Year:	2018
EM Manifest ID:	017119003JJK20170216_D_1
Generator EPA ID:	CAL000412082
Shipment Date:	2017-02-16

Map ID
Direction
Distance
Elevation

MAP FINDINGS

Site

Database(s)

EDR ID Number
EPA ID Number

LARSEN'S CLEANERS (Continued)

S106797625

Manifest Number:	017119003JJJ
Line Number:	1
Method Code:	H020
Quantity Tons:	0.00900
Quantity Waste:	18.000000
Quantity Unit:	P
Number of Containers:	1
Type of Container:	NULL
Quantity Type:	NULL
State Code:	331
Year:	2018
EM Manifest ID:	017119003JJJ20170216_D_1
Generator EPA ID:	CAL000412082
Shipment Date:	2017-02-16
Manifest Number:	017119003JJJ
Line Number:	2
Method Code:	H020
Quantity Tons:	0.01000
Quantity Waste:	20.000000
Quantity Unit:	P
Number of Containers:	1
Type of Container:	NULL
Quantity Type:	NULL
State Code:	331
Year:	2018
EM Manifest ID:	017119003JJJ20170216_D_1
Generator EPA ID:	CAL000412082
Shipment Date:	2017-02-16
Manifest Number:	017119003JJJ
Line Number:	3
Method Code:	H039
Quantity Tons:	0.03250
Quantity Waste:	65.000000
Quantity Unit:	P
Number of Containers:	1
Type of Container:	NULL
Quantity Type:	NULL
State Code:	561
Year:	2018
EM Manifest ID:	017119003JJJ20170216_D_1
Generator EPA ID:	CAL000412082
Shipment Date:	2017-02-16
Manifest Number:	017119003JJJ
Line Number:	4
Method Code:	H050
Quantity Tons:	0.00750
Quantity Waste:	15.000000
Quantity Unit:	P
Number of Containers:	1
Type of Container:	NULL
Quantity Type:	NULL
State Code:	352

Map ID
Direction
Distance
Elevation

MAP FINDINGS

Site

Database(s)

EDR ID Number
EPA ID Number

LARSEN'S CLEANERS (Continued)

S106797625

Year: 2018
EM Manifest ID: 017798642JJK20171012_D_1
Shipment Date: 10/12/2017
Receipt Date: 10/19/2017
Manifest Number: 017798642JJK
Generator EPA ID: CAL000412082
Name: SALLY BEAUTY SUPPLIES
Address: Not reported
Address 2: Not reported
City: Not reported
Zip: Not reported
Telephone: Not reported
Contact: Not reported
Contact Telephone: Not reported
Transporter 1 EPA ID: CAD981377864
Transporter 1 Emergency Number: Not reported
Transporter 2 EPA ID: CAR000194217
Transporter 2 Emergency Number: Not reported
TSDf EPA ID: MXC130619001
TSDf Name: RECICLADORA TEMARRY DE MEXICO SA DE CV
TSDf Address 1: Not reported
TSDf Address 2: Not reported
TSDf City: Not reported
TSDf Zip: Not reported
TSDf Telephone: Not reported

Federal:

Year: 2018
EM Manifest ID: 017798642JJK20171012_D_1
Generator EPA ID: CAL000412082
Shipment Date: 2017-10-12
Manifest Number: 017798642JJK
Line Number: 1
Method Code: H020
Quantity Tons: 0.01250
Quantity Waste: 25.000000
Quantity Unit: P
Number of Containers: 1
Type of Container: NULL
Quantity Type: NULL
Federal Code: D001

Year: 2018
EM Manifest ID: 017798642JJK20171012_D_1
Generator EPA ID: CAL000412082
Shipment Date: 2017-10-12
Manifest Number: 017798642JJK
Line Number: 1
Method Code: H020
Quantity Tons: 0.01250
Quantity Waste: 25.000000
Quantity Unit: P
Number of Containers: 1
Type of Container: NULL
Quantity Type: NULL
Federal Code: D035

Year: 2018

Map ID
Direction
Distance
Elevation

MAP FINDINGS

Site

Database(s)

EDR ID Number
EPA ID Number

LARSEN'S CLEANERS (Continued)

S106797625

EM Manifest ID: 017798642JJK20171012_D_1
Generator EPA ID: CAL000412082
Shipment Date: 2017-10-12
Manifest Number: 017798642JJK
Line Number: 2
Method Code: H020
Quantity Tons: 0.00500
Quantity Waste: 10.000000
Quantity Unit: P
Number of Containers: 1
Type of Container: NULL
Quantity Type: NULL
Federal Code: D001

Year: 2018
EM Manifest ID: 017798642JJK20171012_D_1
Generator EPA ID: CAL000412082
Shipment Date: 2017-10-12
Manifest Number: 017798642JJK
Line Number: 2
Method Code: H020
Quantity Tons: 0.00500
Quantity Waste: 10.000000
Quantity Unit: P
Number of Containers: 1
Type of Container: NULL
Quantity Type: NULL
Federal Code: D035

Year: 2018
EM Manifest ID: 017798642JJK20171012_D_1
Generator EPA ID: CAL000412082
Shipment Date: 2017-10-12
Manifest Number: 017798642JJK
Line Number: 2
Method Code: H020
Quantity Tons: 0.00500
Quantity Waste: 10.000000
Quantity Unit: P
Number of Containers: 1
Type of Container: NULL
Quantity Type: NULL
Federal Code: F003

State:
Year: 2018
EM Manifest ID: 017798642JJK20171012_D_1
Generator EPA ID: CAL000412082
Shipment Date: 2017-10-12
Manifest Number: 017798642JJK
Line Number: 1
Method Code: H020
Quantity Tons: 0.01250
Quantity Waste: 25.000000
Quantity Unit: P
Number of Containers: 1
Type of Container: NULL

Map ID
Direction
Distance
Elevation

MAP FINDINGS

Site

Database(s)

EDR ID Number
EPA ID Number

LARSEN'S CLEANERS (Continued)

S106797625

Quantity Type: NULL
State Code: 331

Year: 2018
EM Manifest ID: 017798642JJK20171012_D_1
Generator EPA ID: CAL000412082
Shipment Date: 2017-10-12
Manifest Number: 017798642JJK
Line Number: 2
Method Code: H020
Quantity Tons: 0.00500
Quantity Waste: 10.000000
Quantity Unit: P
Number of Containers: 1
Type of Container: NULL
Quantity Type: NULL
State Code: 331

Year: 2018
EM Manifest ID: 017798642JJK20171012_D_1
Generator EPA ID: CAL000412082
Shipment Date: 2017-10-12
Manifest Number: 017798642JJK
Line Number: 3
Method Code: H039
Quantity Tons: 0.07500
Quantity Waste: 150.000000
Quantity Unit: P
Number of Containers: 1
Type of Container: NULL
Quantity Type: NULL
State Code: 561

Year: 2018
EM Manifest ID: 017798642JJK20171012_D_1
Generator EPA ID: CAL000412082
Shipment Date: 2017-10-12
Manifest Number: 017798642JJK
Line Number: 4
Method Code: H050
Quantity Tons: 0.00900
Quantity Waste: 18.000000
Quantity Unit: P
Number of Containers: 1
Type of Container: NULL
Quantity Type: NULL
State Code: 352

Additional Info:
Year: 2017
Gen EPA ID: CAL000412082

Shipment Date: 20171012
Creation Date: 7/11/2018 18:31:13
Receipt Date: 20171019
Manifest ID: 017798642JJK

Map ID
Direction
Distance
Elevation

MAP FINDINGS

Site

Database(s)

EDR ID Number
EPA ID Number

LARSEN'S CLEANERS (Continued)

S106797625

Trans EPA ID: CAD981377864
Trans Name: IDR ENVIRONMENTAL SERVICES
Trans 2 EPA ID: CAR000194217
Trans 2 Name: TEMARRY RECYCLING INC
TSDf EPA ID: MXC130619001
Trans Name: RECICLADORA TEMARRY DE MEXICO SA DE CV
TSDf Alt EPA ID: Not reported
TSDf Alt Name: Not reported
Waste Code Description: 561 - Not reported
RCRA Code: Not reported
Meth Code: H039 - Other Recovery Of Reclamation For Reuse Including Acid
Regeneration, Organics Recovery Ect
Quantity Tons: 0.075
Waste Quantity: 150
Quantity Unit: P
Additional Code 1: Not reported
Additional Code 2: Not reported
Additional Code 3: Not reported
Additional Code 4: Not reported
Additional Code 5: Not reported
Shipment Date: 20171012
Creation Date: 7/11/2018 18:31:13
Receipt Date: 20171019
Manifest ID: 017798642JJK
Trans EPA ID: CAD981377864
Trans Name: IDR ENVIRONMENTAL SERVICES
Trans 2 EPA ID: CAR000194217
Trans 2 Name: TEMARRY RECYCLING INC
TSDf EPA ID: MXC130619001
Trans Name: RECICLADORA TEMARRY DE MEXICO SA DE CV
TSDf Alt EPA ID: Not reported
TSDf Alt Name: Not reported
Waste Code Description: 331 - Off-specification, aged, or surplus organics
RCRA Code: F003
Meth Code: H020 - Solvents Recovery
Quantity Tons: 0.005
Waste Quantity: 10
Quantity Unit: P
Additional Code 1: D035
Additional Code 2: D001
Additional Code 3: Not reported
Additional Code 4: Not reported
Additional Code 5: Not reported
Shipment Date: 20171012
Creation Date: 7/11/2018 18:31:13
Receipt Date: 20171019
Manifest ID: 017798642JJK
Trans EPA ID: CAD981377864
Trans Name: IDR ENVIRONMENTAL SERVICES
Trans 2 EPA ID: CAR000194217
Trans 2 Name: TEMARRY RECYCLING INC
TSDf EPA ID: MXC130619001
Trans Name: RECICLADORA TEMARRY DE MEXICO SA DE CV
TSDf Alt EPA ID: Not reported
TSDf Alt Name: Not reported

Map ID
Direction
Distance
Elevation

MAP FINDINGS

Site

Database(s)

EDR ID Number
EPA ID Number

LARSEN'S CLEANERS (Continued)

S106797625

Waste Code Description:	331 - Off-specification, aged, or surplus organics
RCRA Code:	D035
Meth Code:	H020 - Solvents Recovery
Quantity Tons:	0.0125
Waste Quantity:	25
Quantity Unit:	P
Additional Code 1:	D001
Additional Code 2:	Not reported
Additional Code 3:	Not reported
Additional Code 4:	Not reported
Additional Code 5:	Not reported
Shipment Date:	20171012
Creation Date:	7/11/2018 18:31:13
Receipt Date:	20171019
Manifest ID:	017798642JJK
Trans EPA ID:	CAD981377864
Trans Name:	IDR ENVIRONMENTAL SERVICES
Trans 2 EPA ID:	CAR000194217
Trans 2 Name:	TEMARRY RECYCLING INC
TSDf EPA ID:	MXC130619001
Trans Name:	RECICLADORA TEMARRY DE MEXICO SA DE CV
TSDf Alt EPA ID:	Not reported
TSDf Alt Name:	Not reported
Waste Code Description:	352 - Other organic solids
RCRA Code:	Not reported
Meth Code:	H050 - Energy Recovery At This Site--Use As Fuel(Includes On-Site Fuel Blending)
Quantity Tons:	0.009
Waste Quantity:	18
Quantity Unit:	P
Additional Code 1:	Not reported
Additional Code 2:	Not reported
Additional Code 3:	Not reported
Additional Code 4:	Not reported
Additional Code 5:	Not reported
Shipment Date:	20170607
Creation Date:	7/30/2018 18:30:16
Receipt Date:	20170615
Manifest ID:	017126531JJK
Trans EPA ID:	CAD981377864
Trans Name:	IDR ENVIRONMENTAL SERVICES
Trans 2 EPA ID:	CAR000163824
Trans 2 Name:	TRIMSA USA
TSDf EPA ID:	MXC130619001
Trans Name:	RECICLADORA TEMARRY DE MEXICO SA DE CV
TSDf Alt EPA ID:	Not reported
TSDf Alt Name:	Not reported
Waste Code Description:	331 - Off-specification, aged, or surplus organics
RCRA Code:	D035
Meth Code:	H020 - Solvents Recovery
Quantity Tons:	0.0125
Waste Quantity:	25
Quantity Unit:	P
Additional Code 1:	D001
Additional Code 2:	Not reported

Map ID
Direction
Distance
Elevation

MAP FINDINGS

Site

Database(s)

EDR ID Number
EPA ID Number

LARSEN'S CLEANERS (Continued)

S106797625

Additional Code 3:	Not reported
Additional Code 4:	Not reported
Additional Code 5:	Not reported
Shipment Date:	20170607
Creation Date:	7/30/2018 18:30:16
Receipt Date:	20170615
Manifest ID:	017126531JJK
Trans EPA ID:	CAD981377864
Trans Name:	IDR ENVIRONMENTAL SERVICES
Trans 2 EPA ID:	CAR000163824
Trans 2 Name:	TRIMSA USA
TSDf EPA ID:	MXC130619001
Trans Name:	RECICLADORA TEMARRY DE MEXICO SA DE CV
TSDf Alt EPA ID:	Not reported
TSDf Alt Name:	Not reported
Waste Code Description:	331 - Off-specification, aged, or surplus organics
RCRA Code:	F003
Meth Code:	H020 - Solvents Recovery
Quantity Tons:	0.0065
Waste Quantity:	13
Quantity Unit:	P
Additional Code 1:	D035
Additional Code 2:	D001
Additional Code 3:	Not reported
Additional Code 4:	Not reported
Additional Code 5:	Not reported
Shipment Date:	20170607
Creation Date:	7/30/2018 18:30:16
Receipt Date:	20170615
Manifest ID:	017126531JJK
Trans EPA ID:	CAD981377864
Trans Name:	IDR ENVIRONMENTAL SERVICES
Trans 2 EPA ID:	CAR000163824
Trans 2 Name:	TRIMSA USA
TSDf EPA ID:	MXC130619001
Trans Name:	RECICLADORA TEMARRY DE MEXICO SA DE CV
TSDf Alt EPA ID:	Not reported
TSDf Alt Name:	Not reported
Waste Code Description:	352 - Other organic solids
RCRA Code:	Not reported
Meth Code:	H050 - Energy Recovery At This Site--Use As Fuel(Includes On-Site Fuel Blending)
Quantity Tons:	0.0085
Waste Quantity:	17
Quantity Unit:	P
Additional Code 1:	Not reported
Additional Code 2:	Not reported
Additional Code 3:	Not reported
Additional Code 4:	Not reported
Additional Code 5:	Not reported
Shipment Date:	20170607
Creation Date:	7/30/2018 18:30:16
Receipt Date:	20170615
Manifest ID:	017126531JJK

Map ID
Direction
Distance
Elevation

MAP FINDINGS

Site

Database(s)

EDR ID Number
EPA ID Number

LARSEN'S CLEANERS (Continued)

S106797625

Trans EPA ID: CAD981377864
Trans Name: IDR ENVIRONMENTAL SERVICES
Trans 2 EPA ID: CAR000163824
Trans 2 Name: TRIMSA USA
TSDf EPA ID: MXC130619001
Trans Name: RECICLADORA TEMARRY DE MEXICO SA DE CV
TSDf Alt EPA ID: Not reported
TSDf Alt Name: Not reported
Waste Code Description: 561 - Not reported
RCRA Code: Not reported
Meth Code: H039 - Other Recovery Of Reclamation For Reuse Including Acid
Regeneration, Organics Recovery Ect
Quantity Tons: 0.0475
Waste Quantity: 95
Quantity Unit: P
Additional Code 1: Not reported
Additional Code 2: Not reported
Additional Code 3: Not reported
Additional Code 4: Not reported
Additional Code 5: Not reported
Shipment Date: 20170216
Creation Date: 5/11/2018 18:31:59
Receipt Date: 20170303
Manifest ID: 017119003JJK
Trans EPA ID: CAD981377864
Trans Name: IDR ENVIRONMENTAL SERVICES
Trans 2 EPA ID: CAR000194217
Trans 2 Name: TEMARRY RECYCLING INC
TSDf EPA ID: MXC130619001
Trans Name: RECICLADORA TEMARRY DE MEXICO SA DE CV
TSDf Alt EPA ID: Not reported
TSDf Alt Name: Not reported
Waste Code Description: 561 - Not reported
RCRA Code: Not reported
Meth Code: H039 - Other Recovery Of Reclamation For Reuse Including Acid
Regeneration, Organics Recovery Ect
Quantity Tons: 0.0325
Waste Quantity: 65
Quantity Unit: P
Additional Code 1: Not reported
Additional Code 2: Not reported
Additional Code 3: Not reported
Additional Code 4: Not reported
Additional Code 5: Not reported
Shipment Date: 20170216
Creation Date: 5/11/2018 18:31:59
Receipt Date: 20170303
Manifest ID: 017119003JJK
Trans EPA ID: CAD981377864
Trans Name: IDR ENVIRONMENTAL SERVICES
Trans 2 EPA ID: CAR000194217
Trans 2 Name: TEMARRY RECYCLING INC
TSDf EPA ID: MXC130619001
Trans Name: RECICLADORA TEMARRY DE MEXICO SA DE CV
TSDf Alt EPA ID: Not reported

Map ID
 Direction
 Distance
 Elevation

MAP FINDINGS

Site

Database(s)

EDR ID Number
 EPA ID Number

LARSEN'S CLEANERS (Continued)

S106797625

TSDF Alt Name: Not reported
 Waste Code Description: 331 - Off-specification, aged, or surplus organics
 RCRA Code: D035
 Meth Code: H020 - Solvents Recovery
 Quantity Tons: 0.009
 Waste Quantity: 18
 Quantity Unit: P
 Additional Code 1: D001
 Additional Code 2: Not reported
 Additional Code 3: Not reported
 Additional Code 4: Not reported
 Additional Code 5: Not reported

Z131
NNE
 < 1/8
 0.118 mi.
 622 ft.

SALLY BEAUTY SUPPLY #10288
16585 VON KARMAN # 20-2 E
IRVINE, CA 92606

CA CERS HAZ WASTE

S123537542
N/A

Site 6 of 10 in cluster Z

Relative:
Higher

CERS HAZ WASTE:

Actual:
 42 ft.

Name: SALLY BEAUTY SUPPLY #10288
 Address: 16585 VON KARMAN # 20-2 E
 City,State,Zip: IRVINE, CA 92606
 Site ID: 367504
 CERS ID: 10665403
 CERS Description: Hazardous Waste Generator

Evaluation:

Eval General Type: Compliance Evaluation Inspection
 Eval Date: 02-20-2020
 Violations Found: No
 Eval Type: Routine done by local agency
 Eval Notes:

Walked the facility with Michaelyn Bellamy, Sales Associate. Verified ownership as Sally Beauty Holdings LLC. The facility is a Very Small Quantity Hazardous Waste Generator with waste streams from damaged or returned beauty products. Inspected the hazardous waste storage area, the perimeter and the municipal trash. No hazardous materials were observed in the municipal trash. Hazardous waste containers were observed to be in good condition, stored closed, and were properly labeled. Hazardous waste manifests were reviewed from the previous three years. Employees were reported to be trained. Weekly inspection logs for the hazardous waste containers were observed. The emergency response phone numbers were observed in the office. A copy of this report was sent to aprado@sallybeauty.com.

Eval Division: Orange County Environmental Health
 Eval Program: HW
 Eval Source: CERS,

Eval General Type: Compliance Evaluation Inspection
 Eval Date: 03-25-2022
 Violations Found: No
 Eval Type: Routine done by local agency
 Eval Notes:

On site to conduct a routine hazardous waste inspection. Walked throughout the facility and inspected hazardous waste storage areas. The facility is a small quantity generator of the following hazardous wastes (stored in 5-gal plastic totes with lid): - Corrosive Acids - Corrosive Bases - Oxidizers - Non-RCRA Toxic Waste - Aerosol/Flammable/Combustibles - Universal Wastes (contains Mercury)

Map ID
Direction
Distance
Elevation

MAP FINDINGS

Site

Database(s)

EDR ID Number
EPA ID Number

SALLY BEAUTY SUPPLY #10288 (Continued)

S123537542

Manifests were available and reviewed. Last pickup was on 02/02/2022, by US Ecology Transportation Solutions, Inc. Emergency response plan was posted during the inspection. Emailed a copy of this report to dmiddleton@sallybeauty.com.

Eval Division: Orange County Environmental Health
Eval Program: HW
Eval Source: CERS,

Affiliation:

Affiliation Type Desc: CUPA District
Entity Name: Orange County Env Health
Entity Title: Not reported
Affiliation Address: 1241 East Dyer RoadSuite 120
Affiliation City: Santa Ana
Affiliation State: CA
Affiliation Country: Not reported
Affiliation Zip: 92705-5611
Affiliation Phone: (714) 433-6406,

Affiliation Type Desc: Document Preparer
Entity Name: Karina Romero, Agent for Sally Holdings LLC
Entity Title: Not reported
Affiliation Address: Not reported
Affiliation City: Not reported
Affiliation State: Not reported
Affiliation Country: Not reported
Affiliation Zip: Not reported
Affiliation Phone: ,

Affiliation Type Desc: Facility Mailing Address
Entity Name: Mailing Address
Entity Title: Not reported
Affiliation Address: 3207 Grey Hawk Court, Suite 200
Affiliation City: Carlsbad
Affiliation State: CA
Affiliation Country: Not reported
Affiliation Zip: 92010
Affiliation Phone: ,

Affiliation Type Desc: Identification Signer
Entity Name: Karina Romero, Agent for Sally Holdings LLC
Entity Title: Regulatory Compliance Specialist II, 3E
Affiliation Address: Not reported
Affiliation City: Not reported
Affiliation State: Not reported
Affiliation Country: Not reported
Affiliation Zip: Not reported
Affiliation Phone: ,

Affiliation Type Desc: Operator
Entity Name: Sally Beauty Supply, LLC
Entity Title: Not reported
Affiliation Address: Not reported
Affiliation City: Not reported
Affiliation State: Not reported
Affiliation Country: Not reported
Affiliation Zip: Not reported

Map ID
Direction
Distance
Elevation

MAP FINDINGS

Site

Database(s)

EDR ID Number
EPA ID Number

SALLY BEAUTY SUPPLY #10288 (Continued)

S123537542

Affiliation Phone: (940) 898-7500,
Affiliation Type Desc: Environmental Contact
Entity Name: DEBBIE MIDDLETON
Entity Title: Not reported
Affiliation Address: 3001 COLORADO BLVD
Affiliation City: DENTON
Affiliation State: TX
Affiliation Country: Not reported
Affiliation Zip: 76210
Affiliation Phone: ,

Affiliation Type Desc: Legal Owner
Entity Name: Sally Holdings LLC
Entity Title: Not reported
Affiliation Address: 3001 COLORADO BLVD
Affiliation City: DENTON
Affiliation State: TX
Affiliation Country: United States
Affiliation Zip: 76210
Affiliation Phone: (940) 898-7500,

Affiliation Type Desc: Parent Corporation
Entity Name: Sally Holdings LLC
Entity Title: Not reported
Affiliation Address: Not reported
Affiliation City: Not reported
Affiliation State: Not reported
Affiliation Country: Not reported
Affiliation Zip: Not reported
Affiliation Phone: ,

Z132
NNE
< 1/8
0.118 mi.
622 ft.

SALLY BEAUTY SUPPLY #10288
16585 VON KARMAN AVE # 20-20E
IRVINE, CA 92606

RCRA NonGen / NLR

1024852794
CAL000412082

Site 7 of 10 in cluster Z

Relative:
Higher
Actual:
42 ft.

RCRA Listings:
Date Form Received by Agency: 20210609
Handler Name: Sally Beauty Supply #10288
Handler Address: VON KARMAN AVE # 20-20E
Handler City,State,Zip: IRVINE, CA 92606-4941
EPA ID: CAL000412082
Contact Name: DEBBIE MIDDLETON
Contact Address: COLORADO BLVD
Contact City,State,Zip: DENTON, TX 76210
Contact Telephone: 940-297-4964
Contact Fax: Not reported
Contact Email: DMIDDLETON@SALLYBEAUTY.COM
Contact Title: Not reported
EPA Region: 09
Land Type: Not reported
Federal Waste Generator Description: Not a generator, verified
Non-Notifier: Not reported
Biennial Report Cycle: Not reported
Accessibility: Not reported

Map ID
 Direction
 Distance
 Elevation

MAP FINDINGS

Site

Database(s)

EDR ID Number
 EPA ID Number

SALLY BEAUTY SUPPLY #10288 (Continued)

1024852794

Active Site Indicator:	Handler Activities
State District Owner:	Not reported
State District:	Not reported
Mailing Address:	GREY HAWK CT STE 200
Mailing City,State,Zip:	CARLSBAD, CA 92010
Owner Name:	Not reported
Owner Type:	Not reported
Operator Name:	Sally Holdings Llc
Operator Type:	Other
Short-Term Generator Activity:	No
Importer Activity:	No
Mixed Waste Generator:	No
Transporter Activity:	No
Transfer Facility Activity:	No
Recycler Activity with Storage:	No
Small Quantity On-Site Burner Exemption:	No
Smelting Melting and Refining Furnace Exemption:	No
Underground Injection Control:	No
Off-Site Waste Receipt:	No
Universal Waste Indicator:	Yes
Universal Waste Destination Facility:	Yes
Federal Universal Waste:	No
Active Site State-Reg Handler:	---
Federal Facility Indicator:	Not reported
Hazardous Secondary Material Indicator:	N
Sub-Part K Indicator:	Not reported
2018 GPRA Permit Baseline:	Not on the Baseline
2018 GPRA Renewals Baseline:	Not on the Baseline
202 GPRA Corrective Action Baseline:	No
Subject to Corrective Action Universe:	No
Non-TSDFs Where RCRA CA has Been Imposed Universe:	No
Corrective Action Priority Ranking:	No NCAPS ranking
Environmental Control Indicator:	No
Institutional Control Indicator:	No
Human Exposure Controls Indicator:	N/A
Groundwater Controls Indicator:	N/A
Significant Non-Complier Universe:	No
Unaddressed Significant Non-Complier Universe:	No
Addressed Significant Non-Complier Universe:	No
Significant Non-Complier With a Compliance Schedule Universe:	No
Financial Assurance Required:	Not reported
Handler Date of Last Change:	20210614
Recognized Trader-Importer:	No
Recognized Trader-Exporter:	No
Importer of Spent Lead Acid Batteries:	No
Exporter of Spent Lead Acid Batteries:	No
Recycler Activity Without Storage:	No
Manifest Broker:	No
Sub-Part P Indicator:	No

Handler - Owner Operator:	
Owner/Operator Indicator:	Operator
Owner/Operator Name:	SALLY HOLDINGS LLC
Legal Status:	Other
Date Became Current:	Not reported
Date Ended Current:	Not reported

Map ID
Direction
Distance
Elevation

MAP FINDINGS

Site

Database(s)

EDR ID Number
EPA ID Number

SALLY BEAUTY SUPPLY #10288 (Continued)

1024852794

Owner/Operator Address: 3001 COLORADO BLVD
Owner/Operator City,State,Zip: DENTON, TX 76210
Owner/Operator Telephone: 940-898-7500
Owner/Operator Telephone Ext: Not reported
Owner/Operator Fax: Not reported
Owner/Operator Email: Not reported

Owner/Operator Indicator: Owner
Owner/Operator Name: SALLY BEAUTY HOLDING LLC
Legal Status: Other
Date Became Current: Not reported
Date Ended Current: Not reported
Owner/Operator Address: 3001 COLORADO BLVD
Owner/Operator City,State,Zip: DENTON, TX 76210
Owner/Operator Telephone: 940-898-7500
Owner/Operator Telephone Ext: Not reported
Owner/Operator Fax: Not reported
Owner/Operator Email: Not reported

Owner/Operator Indicator: Operator
Owner/Operator Name: RANDY GOSS
Legal Status: Other
Date Became Current: Not reported
Date Ended Current: Not reported
Owner/Operator Address: 3001 COLORADO BLVD
Owner/Operator City,State,Zip: DENTON, TX 76210
Owner/Operator Telephone: 940-898-7500
Owner/Operator Telephone Ext: Not reported
Owner/Operator Fax: Not reported
Owner/Operator Email: Not reported

Historic Generators:

Receive Date: 20151104
Handler Name: SALLY BEAUTY SUPPLIES
Federal Waste Generator Description: Not a generator, verified
State District Owner: Not reported
Large Quantity Handler of Universal Waste: No
Recognized Trader Importer: No
Recognized Trader Exporter: No
Spent Lead Acid Battery Importer: No
Spent Lead Acid Battery Exporter: No
Current Record: No
Non Storage Recycler Activity: Not reported
Electronic Manifest Broker: Not reported

Receive Date: 20210609
Handler Name: SALLY BEAUTY SUPPLY #10288
Federal Waste Generator Description: Not a generator, verified
State District Owner: Not reported
Large Quantity Handler of Universal Waste: No
Recognized Trader Importer: No
Recognized Trader Exporter: No
Spent Lead Acid Battery Importer: No
Spent Lead Acid Battery Exporter: No
Current Record: Yes
Non Storage Recycler Activity: No
Electronic Manifest Broker: No

Map ID
 Direction
 Distance
 Elevation

MAP FINDINGS

Site

Database(s)

EDR ID Number
 EPA ID Number

SALLY BEAUTY SUPPLY #10288 (Continued)

1024852794

List of NAICS Codes and Descriptions:

NAICS Code: 44612
 NAICS Description: COSMETICS, BEAUTY SUPPLIES, AND PERFUME STORES

Facility Has Received Notices of Violations:

Violations: No Violations Found

Evaluation Action Summary:

Evaluations: No Evaluations Found

Z133
NNE
< 1/8
0.118 mi.
622 ft.

LARSENS CLEANERS INC
16585 VON KARMEN AVE
IRVINE, CA 92714

CA DRYCLEANERS

S113075524
N/A

Site 8 of 10 in cluster Z

Relative:
Higher

Actual:
42 ft.

DRYCLEANERS:

Name: LARSENS CLEANERS INC
 Address: 16585 VON KARMEN AVE
 City,State,Zip: IRVINE, CA 927140000
 EPA Id: CAL000138331
 NAICS Code: 81232
 NAICS Description: Drycleaning and Laundry Services (except Coin-Operated)
 SIC Code: 7211
 SIC Description: Power Laundries, Family and Commercial
 Create Date: 07/12/1995
 Facility Active: Yes
 Inactive Date: Not reported
 Facility Addr2: Not reported
 Owner Name: WOOGYU LEE
 Owner Address: 50 BLANCO
 Owner Address 2: Not reported
 Owner Telephone: 9494685247
 Contact Name: WOOGYU LEE/OWNER
 Contact Address: 16585 VON KARMAN AVE STE F
 Contact Address 2: Not reported
 Contact Telephone: 9494748984
 Contact Fax: 0
 Mailing Name: Not reported
 Mailing Address 1: 16585 VON KARMAN AVE STE F
 Mailing Address 2: Not reported
 Mailing City: IRVINE
 Mailing State: CA
 Mailing Zip: 926060000
 Owner Fax: 0
 Region Code: 4
 Latitude: 33.697897
 Longitude: -117.834185

Map ID
Direction
Distance
Elevation

MAP FINDINGS

Site

Database(s)

EDR ID Number
EPA ID Number

Z134
NNE
< 1/8
0.118 mi.
622 ft.

LARSEN'S CLEANERS INC.
16585 VON KARMAN AVE # F
IRVINE, CA 92606

CA DRYCLEANERS

S121693647
N/A

Site 9 of 10 in cluster Z

Relative:
Higher

DRYCLEAN SOUTH COAST:

Actual:
42 ft.

Name: LARSEN'S CLEANERS INC.
Address: 16585 VON KARMAN AVE # F
City,State,Zip: IRVINE, CA 92606
Facility ID: 105730
Application Number: 305726
Permit Number: D92606
Status: Active
Representative Name: WOOGYU LEE
Representative Telephone: 714 4748984
Permit Status: INACT_NR
BCAT Number: 000234
BCAT Description: DRY CLEANING EQUIP PERCHLOROETHYLENE
CCAT Number: 04
CCAT Description: VAPOR RECOVERY UNIT COMPRESS & CONDENSE
UTM East: 422.66699219
UTM North: 3728.7329102
Application Date: 08/02/1995
PO Issue Date: 08/08/1995
NAICS Code: 812320
SIC Code: 7216

Z135
NNE
< 1/8
0.118 mi.
622 ft.

LARSEN'S CLEANERS
16585 VON KARMAN AVE # F
IRVINE, CA 92714

CA DRYCLEANERS

S121699654
N/A

Site 10 of 10 in cluster Z

Relative:
Higher

DRYCLEAN SOUTH COAST:

Actual:
42 ft.

Name: LARSEN'S CLEANERS
Address: 16585 VON KARMAN AVE # F
City,State,Zip: IRVINE, CA 92714
Facility ID: 80602
Application Number: 240150
Permit Number: D35921
Status: Out of Business
Representative Name: YOUNG CHUL KIM
Representative Telephone: 714 4748984
Permit Status: INACTIVE
BCAT Number: 000236
BCAT Description: DRY CLEANING EQUIP FLUOROCARBON
CCAT Number: Not reported
CCAT Description: Not reported
UTM East: 0
UTM North: 0
Application Date: 10/16/1990
PO Issue Date: 01/30/1991
NAICS Code: 812320
SIC Code: 7216

Name: LARSEN'S CLEANERS
Address: 16585 VON KARMAN AVE # F
City,State,Zip: IRVINE, CA 92714
Facility ID: 80602

Map ID
 Direction
 Distance
 Elevation

MAP FINDINGS

Site

Database(s)

EDR ID Number
 EPA ID Number

LARSEN'S CLEANERS (Continued)

S121699654

Application Number: 267566
 Permit Number: D53345
 Status: Out of Business
 Representative Name: YOUNG CHUL KIM
 Representative Telephone: 714 4748984
 Permit Status: INACTIVE
 BCAT Number: 000234
 BCAT Description: DRY CLEANING EQUIP PERCHLOROETHYLENE
 CCAT Number: 04
 CCAT Description: VAPOR RECOVERY UNIT COMPRESS & CONDENSE
 UTM East: 0
 UTM North: 0
 Application Date: 05/12/1992
 PO Issue Date: 05/18/1992
 NAICS Code: 812320
 SIC Code: 7216

**AC136
 NNE
 < 1/8
 0.118 mi.
 622 ft.**

**PARKER HANNIFIN CORP
 16702 VON KARMAN AVE
 IRVINE, CA 92606
 Site 1 of 4 in cluster AC**

**RCRA-SQG 1001959716
 FINDS CAR000059808
 ECHO**

**Relative:
 Higher
 Actual:
 41 ft.**

RCRA Listings:
 Date Form Received by Agency: 20000208
 Handler Name: Parker Hannifin Corp
 Handler Address: 16702 VON KARMAN AVE
 Handler City,State,Zip: IRVINE, CA 92606
 EPA ID: CAR000059808
 Contact Name: LAWRENCE LEWELLEN
 Contact Address: 16702 VON KARMAN AVE
 Contact City,State,Zip: IRVINE, CA 92606
 Contact Telephone: 949-809-8420
 Contact Fax: Not reported
 Contact Email: Not reported
 Contact Title: Not reported
 EPA Region: 09
 Land Type: Private
 Federal Waste Generator Description: Small Quantity Generator
 Non-Notifier: Not reported
 Biennial Report Cycle: Not reported
 Accessibility: Not reported
 Active Site Indicator: Handler Activities
 State District Owner: Not reported
 State District: Not reported
 Mailing Address: 16702 VON KARMAN AVE
 Mailing City,State,Zip: IRVINE, CA 92606
 Owner Name: Parker Hannifin Corp
 Owner Type: Private
 Operator Name: Not reported
 Operator Type: Not reported
 Short-Term Generator Activity: No
 Importer Activity: No
 Mixed Waste Generator: No
 Transporter Activity: No
 Transfer Facility Activity: No
 Recycler Activity with Storage: No
 Small Quantity On-Site Burner Exemption: No

Map ID
 Direction
 Distance
 Elevation

MAP FINDINGS

Site

Database(s)

EDR ID Number
 EPA ID Number

PARKER HANNIFIN CORP (Continued)

1001959716

Smelting Melting and Refining Furnace Exemption:	No
Underground Injection Control:	No
Off-Site Waste Receipt:	No
Universal Waste Indicator:	No
Universal Waste Destination Facility:	No
Federal Universal Waste:	No
Active Site State-Reg Handler:	---
Federal Facility Indicator:	Not reported
Hazardous Secondary Material Indicator:	NN
Sub-Part K Indicator:	Not reported
2018 GPRA Permit Baseline:	Not on the Baseline
2018 GPRA Renewals Baseline:	Not on the Baseline
202 GPRA Corrective Action Baseline:	No
Subject to Corrective Action Universe:	No
Non-TSDFs Where RCRA CA has Been Imposed Universe:	No
Corrective Action Priority Ranking:	No NCAPS ranking
Environmental Control Indicator:	No
Institutional Control Indicator:	No
Human Exposure Controls Indicator:	N/A
Groundwater Controls Indicator:	N/A
Significant Non-Complier Universe:	No
Unaddressed Significant Non-Complier Universe:	No
Addressed Significant Non-Complier Universe:	No
Significant Non-Complier With a Compliance Schedule Universe:	No
Financial Assurance Required:	Not reported
Handler Date of Last Change:	20021007
Recognized Trader-Importer:	No
Recognized Trader-Exporter:	No
Importer of Spent Lead Acid Batteries:	No
Exporter of Spent Lead Acid Batteries:	No
Recycler Activity Without Storage:	Not reported
Manifest Broker:	Not reported
Sub-Part P Indicator:	No

Hazardous Waste Summary:

Waste Code:	D001
Waste Description:	Ignitable Waste
Waste Code:	D002
Waste Description:	Corrosive Waste
Waste Code:	D003
Waste Description:	Reactive Waste
Waste Code:	F003
Waste Description:	The Following Spent Nonhalogenated Solvents: Xylene, Acetone, Ethyl Acetate, Ethyl Benzene, Ethyl Ether, Methyl Isobutyl Ketone, N-Butyl Alcohol, Cyclohexanone, And Methanol; All Spent Solvent Mixtures/Blends Containing, Before Use, Only The Above Spent Nonhalogenated Solvents; And All Spent Solvent Mixtures/Blends Containing, Before Use, One Or More Of The Above Nonhalogenated Solvents, And A Total Of Ten Percent Or More (By Volume) Of One Or More Of Those Solvents Listed In F001, F002, F004, And F005; And Still Bottoms From The Recovery Of These Spent Solvents And Spent Solvent Mixtures.

Map ID
Direction
Distance
Elevation

MAP FINDINGS

Site

Database(s)

EDR ID Number
EPA ID Number

PARKER HANNIFIN CORP (Continued)

1001959716

Waste Code: F005
Waste Description: The Following Spent Nonhalogenated Solvents: Toluene, Methyl Ethyl Ketone, Carbon Disulfide, Isobutanol, Pyridine, Benzene, 2-Ethoxyethanol, And 2-Nitropropane; All Spent Solvent Mixtures/Blends Containing, Before Use, A Total Of Ten Percent Or More (By Volume) Of One Or More Of The Above Nonhalogenated Solvents Or Those Solvents Listed In F001, F002, Or F004; And Still Bottoms From The Recovery Of These Spent Solvents And Spent Solvent Mixtures.

Handler - Owner Operator:

Owner/Operator Indicator: Owner
Owner/Operator Name: PARKER HANNIFIN CORP
Legal Status: Private
Date Became Current: Not reported
Date Ended Current: Not reported
Owner/Operator Address: 16702 VON KARMAN AVE
Owner/Operator City,State,Zip: IRVINE, CA 92606
Owner/Operator Telephone: 949-809-8420
Owner/Operator Telephone Ext: Not reported
Owner/Operator Fax: Not reported
Owner/Operator Email: Not reported

Historic Generators:

Receive Date: 20000208
Handler Name: PARKER HANNIFIN CORP
Federal Waste Generator Description: Small Quantity Generator
State District Owner: Not reported
Large Quantity Handler of Universal Waste: No
Recognized Trader Importer: No
Recognized Trader Exporter: No
Spent Lead Acid Battery Importer: No
Spent Lead Acid Battery Exporter: No
Current Record: Yes
Non Storage Recycler Activity: Not reported
Electronic Manifest Broker: Not reported

List of NAICS Codes and Descriptions:

NAICS Codes: No NAICS Codes Found

Facility Has Received Notices of Violations:

Violations: No Violations Found

Evaluation Action Summary:

Evaluations: No Evaluations Found

FINDS:

Registry ID: 110002931294

[Click Here for FRS Facility Detail Report:](#)

Environmental Interest/Information System:

The Resource Conservation and Recovery Act Information System (RCRAInfo) is EPA's comprehensive information system in support of the Resource Conservation and Recovery Act (RCRA) of 1976 and the

Map ID
 Direction
 Distance
 Elevation

MAP FINDINGS

Site

Database(s)

EDR ID Number
 EPA ID Number

PARKER HANNIFIN CORP (Continued)

1001959716

Hazardous and Solid Waste Amendments (HSWA) of 1984. It tracks many types of information about generators, transporters, treaters, storers, and disposers of hazardous waste. California's Hazardous Waste Tracking System Data Mart (HWTS-DATAMART) provides information on hazardous waste shipments for generators, transporters, and treatment, storage, and disposal facilities.

[Click this hyperlink](#) while viewing on your computer to access additional FINDS: detail in the EDR Site Report.

ECHO:

Envid: 1001959716
 Registry ID: 110002931294
 DFR URL: <http://echo.epa.gov/detailed-facility-report?fid=110002931294>
 Name: PARKER HANNIFIN CORP
 Address: 16702 VON KARMAN AVE
 City,State,Zip: IRVINE, CA 92606

**AC137
 NNE
 < 1/8
 0.118 mi.
 622 ft.**

**PRINTRONIX INC
 16702 VON KARMAN
 IRVINE, CA 92713
 Site 2 of 4 in cluster AC**

**CA HIST UST U001578423
 CA EMI N/A**

**Relative:
 Higher
 Actual:
 41 ft.**

HIST UST:
 Name: VON KARMAN - MANUFACTURING
 Address: 16702 VON KARMAN AVE
 City,State,Zip: IRVINE, CA 92713
 File Number: 0002ecf0
 URL: <https://documents.geotracker.waterboards.ca.gov/ustpdfs/pdf/0002ecf0.pdf>
 Region: STATE
 Facility ID: 00000009633
 Facility Type: Other
 Other Type: COMPUTER PRINTER MFR
 Contact Name: NAT PENDLETON
 Telephone: 7486319000
 Owner Name: PRINTRONIX, INC.
 Owner Address: 17500 CARTWRIGHT RD.
 Owner City,St,Zip: IRVINE, CA 92713
 Total Tanks: 0002

Tank Num: 001
 Container Num: 1
 Year Installed: 1980
 Tank Capacity: 00002000
 Tank Used for: PRODUCT
 Type of Fuel: UNLEADED
 Container Construction Thickness: Not reported
 Leak Detection: Visual, Stock Inventor

Tank Num: 002
 Container Num: 2
 Year Installed: 1980
 Tank Capacity: 00002000
 Tank Used for: PRODUCT
 Type of Fuel: REGULAR
 Container Construction Thickness: Not reported
 Leak Detection: Visual, Stock Inventor

Map ID
Direction
Distance
Elevation

MAP FINDINGS

Site

Database(s)

EDR ID Number
EPA ID Number

PRINTRONIX INC (Continued)

U001578423

[Click here for Geo Tracker PDF:](#)

EMI:

Name: PRINTRONIX INC
Address: 16702 VON KARMAN
City,State,Zip: IRVINE, CA 92713
Year: 1987
County Code: 30
Air Basin: SC
Facility ID: 13826
Air District Name: SC
SIC Code: 3679
Air District Name: SOUTH COAST AQMD
Community Health Air Pollution Info System: Not reported
Consolidated Emission Reporting Rule: Not reported
Total Organic Hydrocarbon Gases Tons/Yr: 3
Reactive Organic Gases Tons/Yr: 0
Carbon Monoxide Emissions Tons/Yr: 0
NOX - Oxides of Nitrogen Tons/Yr: 0
SOX - Oxides of Sulphur Tons/Yr: 0
Particulate Matter Tons/Yr: 0
Part. Matter 10 Micrometers and Smlr Tons/Yr:0

**AC138
NNE
< 1/8
0.118 mi.
622 ft.**

**G T STYLING INC
16702 VON KARMAN AVE
IRVINE, CA 92606
Site 3 of 4 in cluster AC**

**CA CERS HAZ WASTE S113171985
CA CERS TANKS N/A
CA HWTS
CA HAZNET
CA CERS**

**Relative:
Higher
Actual:
41 ft.**

CERS HAZ WASTE:
Name: PARKER HANNIFIN CORP
Address: 16702 VON KARMAN AV
City,State,Zip: IRVINE, CA 92606
Site ID: 413574
CERS ID: 10551757
CERS Description: Hazardous Waste Generator

CERS TANKS:
Name: PARKER HANNIFIN CORP
Address: 16702 VON KARMAN AV
City,State,Zip: IRVINE, CA 92606
Site ID: 413574
CERS ID: 10551757
CERS Description: Aboveground Petroleum Storage

HWTS:
Name: G T STYLING INC
Address: 16702 VON KARMAN AVE
Address 2: Not reported
City,State,Zip: IRVINE, CA 92606
EPA ID: CAP400478671
Inactive Date: 12/21/2000
Create Date: 05/13/1998
Last Act Date: Not reported
Mailing Name: Not reported
Mailing Address: Not reported

Map ID
Direction
Distance
Elevation

MAP FINDINGS

Site

Database(s)

EDR ID Number
EPA ID Number

G T STYLING INC (Continued)

S113171985

Mailing Address 2: Not reported
Mailing City,State,Zip: 0
Owner Name: Not reported
Owner Address: Not reported
Owner Address 2: Not reported
Owner City,State,Zip: Not reported
Owner Phone: Not reported
Owner Fax: Not reported
Contact Name: Not reported
Contact Address: Not reported
Contact Address 2: Not reported
City,State,Zip: Not reported
Contact Phone: Not reported
Contact Fax: Not reported
Facility Status: Inactive
Facility Type: TEMPORARY
Category: FEDERAL
Latitude: 33.696279
Longitude: -117.835521

HAZNET:

Name: G T STYLING INC
Address: 16702 VON KARMAN AVE
Address 2: Not reported
City,State,Zip: IRVINE, CA 926064919
Contact: --
Telephone: --
Mailing Name: Not reported
Mailing Address: --

Year: 1998
Gepaid: CAP400478671
TSD EPA ID: CAD020161642
CA Waste Code: 211 - Halogenated solvents (chloroforms, methyl chloride, perchloroethylene, etc)
Disposal Method: R01 - Recycler
Tons: 0.2502

Additional Info:

Year: 1998
Gen EPA ID: CAP400478671
Shipment Date: 19981209
Creation Date: 2/26/1999 0:00:00
Receipt Date: 19981210
Manifest ID: 98815648
Trans EPA ID: CAD981446156
Trans Name: Not reported
Trans 2 EPA ID: Not reported
Trans 2 Name: Not reported
TSD EPA ID: CAD020161642
Trans Name: Not reported
TSD EPA ID: Not reported
TSD EPA Name: Not reported
Waste Code Description: 211 - Halogenated solvents (chloroform, methyl chloride,

Map ID
Direction
Distance
Elevation

MAP FINDINGS

Site

Database(s)

EDR ID Number
EPA ID Number

G T STYLING INC (Continued)

S113171985

perchloroethylene, etc.
RCRA Code: F001
Meth Code: R01 - Recycler
Quantity Tons: 0.1251
Waste Quantity: 30
Quantity Unit: G
Additional Code 1: Not reported
Additional Code 2: Not reported
Additional Code 3: Not reported
Additional Code 4: Not reported
Additional Code 5: Not reported

Shipment Date: 19980807
Creation Date: 11/2/1998 0:00:00
Receipt Date: 19980814
Manifest ID: 98584844
Trans EPA ID: CAD981446156
Trans Name: Not reported
Trans 2 EPA ID: Not reported
Trans 2 Name: Not reported
TSDf EPA ID: CAD020161642
Trans Name: Not reported
TSDf Alt EPA ID: Not reported
TSDf Alt Name: Not reported
Waste Code Description: 211 - Halogenated solvents (chloroform, methyl chloride, perchloroethylene, etc.)

RCRA Code: F001
Meth Code: R01 - Recycler
Quantity Tons: 0.1251
Waste Quantity: 30
Quantity Unit: G
Additional Code 1: Not reported
Additional Code 2: Not reported
Additional Code 3: Not reported
Additional Code 4: Not reported
Additional Code 5: Not reported

CERS:
Name: PARKER HANNIFIN CORP
Address: 16702 VON KARMAN AV
City,State,Zip: IRVINE, CA 92606
Site ID: 413574
CERS ID: 10551757
CERS Description: Chemical Storage Facilities

Violations:
Site ID: 413574
Site Name: PARKER HANNIFIN CORP
Violation Date: 10-22-2014
Citation: HSC 6.95 25508(a)(1) - California Health and Safety Code, Chapter 6.95, Section(s) 25508(a)(1)
Violation Description: Failure to complete and electronically submit hazardous material inventory information for all reportable hazardous materials on site at or above reportable quantities.
Violation Notes: Returned to compliance on 04/06/2015.
Violation Division: Orange County Environmental Health
Violation Program: HMRRP

Map ID
Direction
Distance
Elevation

MAP FINDINGS

Site

Database(s)

EDR ID Number
EPA ID Number

G T STYLING INC (Continued)

S113171985

Violation Source: CERS,

Site ID: 413574
Site Name: PARKER HANNIFIN CORP
Violation Date: 08-21-2015
Citation: HSC 6.95 25508(a)(1) - California Health and Safety Code, Chapter 6.95, Section(s) 25508(a)(1)
Violation Description: Failure to complete and electronically submit a site map with all required content.
Violation Notes: Not reported
Violation Division: Orange County Environmental Health
Violation Program: HMRRP
Violation Source: CERS,

Site ID: 413574
Site Name: PARKER HANNIFIN CORP
Violation Date: 04-03-2020
Citation: HSC 6.95 25508(a)(1) - California Health and Safety Code, Chapter 6.95, Section(s) 25508(a)(1)
Violation Description: Failure to annually review and electronically certify that the business plan is complete and accurate on or before the annual due date.
Violation Notes: Returned to compliance on 06/10/2020. The facility has failed to submit the Hazardous Materials Business Emergency Plan by the deadline March 1, 2020. Corrective action: Submit the business emergency plan on CERS. Notify this Agency that the plan has been submitted within 30 days.
Violation Division: Orange County Environmental Health
Violation Program: HMRRP
Violation Source: CERS,

Site ID: 413574
Site Name: PARKER HANNIFIN CORP
Violation Date: 08-21-2015
Citation: HSC 6.95 25508(a)(1) - California Health and Safety Code, Chapter 6.95, Section(s) 25508(a)(1)
Violation Description: Failure to complete and electronically submit hazardous material inventory information for all reportable hazardous materials on site at or above reportable quantities.
Violation Notes: Not reported
Violation Division: Orange County Environmental Health
Violation Program: HMRRP
Violation Source: CERS,

Site ID: 413574
Site Name: PARKER HANNIFIN CORP
Violation Date: 10-22-2014
Citation: HSC 6.95 25508(d) - California Health and Safety Code, Chapter 6.95, Section(s) 25508(d)
Violation Description: Failure to complete and/or electronically submit a business plan when storing/handling a hazardous material at or above reportable quantities.
Violation Notes: Returned to compliance on 04/06/2015.
Violation Division: Orange County Environmental Health
Violation Program: HMRRP
Violation Source: CERS,

Map ID
Direction
Distance
Elevation

MAP FINDINGS

Site

Database(s)

EDR ID Number
EPA ID Number

G T STYLING INC (Continued)

S113171985

Site ID: 413574
Site Name: PARKER HANNIFIN CORP
Violation Date: 08-21-2015
Citation: HSC 6.95 25508(d) - California Health and Safety Code, Chapter 6.95, Section(s) 25508(d)
Violation Description: Failure to complete and/or electronically submit a business plan when storing/handling a hazardous material at or above reportable quantities.
Violation Notes: Not reported
Violation Division: Orange County Environmental Health
Violation Program: HMRRP
Violation Source: CERS,

Site ID: 413574
Site Name: PARKER HANNIFIN CORP
Violation Date: 06-29-2016
Citation: HSC 6.95 25508(a)(1) - California Health and Safety Code, Chapter 6.95, Section(s) 25508(a)(1)
Violation Description: Failure to complete and electronically submit a site map with all required content.
Violation Notes: Returned to compliance on 06/13/2017. Please make the following changes to the facility map: Add at least one street, add the location of all fire hydrant observed near the rear of the property, add the location of the storm drain observed next to the driveway.
Violation Division: Orange County Environmental Health
Violation Program: HMRRP
Violation Source: CERS,

Evaluation:
Eval General Type: Other/Unknown
Eval Date: 04-06-2015
Violations Found: No
Eval Type: Other, not routine, done by local agency
Eval Notes: INSPECTOR COMMENTS This facility has electronically submitted the Hazardous Materials Disclosure and Business Emergency to the eSubmit Portal on 1-2-2015. Violation I292 = CORRECTED Hazardous Materials Business plan has been submitted electronically. Violation I169 - CORRECTED Hazardous Materials Inventory Disclosure submitted electronically. This Agency will review the disclosure and inform the business of Approval or Declination with corrections. _
Eval Division: Orange County Environmental Health
Eval Program: HMRRP
Eval Source: CERS,

Eval General Type: Other/Unknown
Eval Date: 06-01-2018
Violations Found: No
Eval Type: Other, not routine, done by local agency
Eval Notes: Based on a review of the California Environmental Reporting System (CERS), the annual certifications for 2017 and 2018 were not completed for this address. The site was inspected along with 16666 Von Karman Ave, and due to an oversight, this address was thought to also be 16666 Von Karman Ave. Facilities that store hazardous materials in buildings associated with different address are required to also have separate CERS identification numbers for each address despite the fact they may be the same company/corporation/owner/generator. You need to do the following within 30 days in order to avoid non-compliance: 1.

Map ID
Direction
Distance
Elevation

MAP FINDINGS

Site

Database(s)

EDR ID Number
EPA ID Number

G T STYLING INC (Continued)

S113171985

Remove the hazardous materials listed under the CERS identification number for 16666 Von Karman Ave., that are actually located/generated/stored at 16702 Von Karman Ave., and resubmit for the 16666 Von Karman Ave. CERS identification number. 2. Complete the 2018 annual certification for the 16702 Von Karman Ave CERS identification number, [Truncated]

Eval Division: Orange County Environmental Health
Eval Program: HMRRP
Eval Source: CERS,

Eval General Type: Other/Unknown
Eval Date: 07-07-2016
Violations Found: No
Eval Type: Other, not routine, done by local agency
Eval Notes: Emailed facility, changed Program Element, submitted RUR
Eval Division: Orange County Environmental Health
Eval Program: HMRRP
Eval Source: CERS,

Eval General Type: Other/Unknown
Eval Date: 06-10-2020
Violations Found: No
Eval Type: Other, not routine, done by local agency
Eval Notes: Reviewed the submittal dated 6/10/2020 for the following sections: Facility Information, Hazardous Materials Inventory, and Emergency Response and Training Plans. All sections were accepted. Violation I463 was observed to be corrected. No further corrective action required. A copy of this report was sent to susan.gonzales@parker.com.

Eval Division: Orange County Environmental Health
Eval Program: HMRRP
Eval Source: CERS,

Eval General Type: Compliance Evaluation Inspection
Eval Date: 06-29-2016
Violations Found: Yes
Eval Type: Routine done by local agency
Eval Notes: Onsite to conduct a routine Hazardous Material/Business Emergency Plan HMBEP inspection. Consent to inspect was granted by Dave Marzullo, Division EHS Leader. Photos were not allowed at this facility. The following disclosable hazardous materials were observed: 2 x Mobil Jet Oil II test stands located in Fueldrualics Cell and Product Support Area Pump room 55-gallon drum of Brayco 55-gallon drum of waste Brayco 55-gallon drum of waste oily water Skydrol test tank (closed loop system) Product Support Area 55-gallon drum of waste IPA 2 x 55-gallon drums of new IPA 3 x 30-gallon cylinders of propane for back-up generator 8200-gallon aboveground tank of MIL-PRF680 fluid The HMBEP disclosure submitted via E-Submit on 2/29/16 was reviewed during this inspection. Please add the following to the facility map: Storm drain observed adjacent to the driveway on Von Karman Ave., swale drains in parking lot, fire hydrant observed to the rear of the property. Hazardous [Truncated]

Eval Division: Orange County Environmental Health
Eval Program: HMRRP
Eval Source: CERS,

Eval General Type: Compliance Evaluation Inspection
Eval Date: 07-08-2019

Map ID
Direction
Distance
Elevation

MAP FINDINGS

Site

Database(s)

EDR ID Number
EPA ID Number

G T STYLING INC (Continued)

S113171985

Violations Found: No
Eval Type: Routine done by local agency
Eval Notes: Met with Susan Gonzales, EHS Specialist, and walked through the facility and around the perimeter. Observed that the hazardous materials inventory was consistent with what was disclosed in the California Environmental Reporting System (CERS) submittal dated 2/25/19, with the exception of: 1. The wastes should only be listed under the 16666 Von Karman Ave. address since the wastes are stored there. 2. If oils/coolant is stored in the machines please make sure the quantities listed in CERS reflects these amounts. 3. IPA, 3, 55 - gallons were observed to have been stored on-site Please update the CERS submittal to reflect the above observations. Employee's are trained and are aware of the Business Emergency Plan.

Eval Division: Orange County Environmental Health
Eval Program: HMRRP
Eval Source: CERS,

Eval General Type: Other/Unknown
Eval Date: 07-27-2016
Violations Found: No
Eval Type: Other, not routine, done by local agency
Eval Notes: hmbep accepted 7/27/16 Thank you for making all revisions. Your submission has been accepted. Reviewed by Dean Freed on 7/7/16: Please add the following to the facility map: Storm drain observed adjacent to the driveway on Von Karman Ave., swale drains in parking lot, fire hydrant observed to the rear of the property. Hazardous Material Inventory: Compressed argon, nitrogen/oxygen mixture, and oxygen were observed to be below the reporting threshold and may be removed from the disclosure package. Reviewed by Dean Freed dfreed@ochca.com. The submission is DECLINED and must be resubmitted. 08/21/2015 Business Activities: add EPA ID Business Owner Operator: Business Operator Name- provide the name of a person Chemical Description: Waste- Jet A-add a CAS# in Column CAS/ Row Component 2, Federal Hazard Category-add Fire, propane- add pressure release, Acetylene- add CAS# 74-86-2, Federal Hazard Category- add fire and pressure release, storage pressure [Truncated]

Eval Division: Orange County Environmental Health
Eval Program: HMRRP
Eval Source: CERS,

Eval General Type: Other/Unknown
Eval Date: 08-25-2015
Violations Found: No
Eval Type: Other, not routine, done by local agency
Eval Notes: Printed and mailed report.

Eval Division: Orange County Environmental Health
Eval Program: HMRRP
Eval Source: CERS,

Eval General Type: Other/Unknown
Eval Date: 10-22-2014
Violations Found: Yes
Eval Type: Other, not routine, done by local agency
Eval Notes: Orange County Environmental Health as the Certified Unified Program Agency (OC CUPA) is the administrating agency for the Hazardous Materials Disclosure and Business Emergency Plan programs (HMD/BEP) previously administered by the Orange County Fire Authority. During

Map ID
Direction
Distance
Elevation

MAP FINDINGS

Site

Database(s)

EDR ID Number
EPA ID Number

G T STYLING INC (Continued)

S113171985

the months of August and December of 2013, the OC CUPA sent out letters to regulated businesses requesting them to electronically submit their HMD/BEP forms. Electronic submission of these forms is a legal requirement. Failure to submit HMD/BEP forms is in violation of the California Health & Safety Code Chapter 6.95. According to our records there is no electronic submission for this facility. Please go to www.esubmit.ocgov.com to request a username and password and submit your HMD/BEP forms within the next 30 days. Businesses may also submit forms via the California Environmental Reporting System. Please verify that all owner information that is prepopulated on the E-Submit Portal is still [Truncated]

Eval Division: Orange County Environmental Health
Eval Program: HMRRP
Eval Source: CERS,

Eval General Type: Other/Unknown
Eval Date: 04-03-2020
Violations Found: Yes
Eval Type: Other, not routine, done by local agency
Eval Notes: The facility has failed to submit the Hazardous Materials Business

Emergency Plan by the deadline March 1, 2020. To correct the violation log on to CERS and submit the business plan for the year 2020. A copy of this report was sent to dmarzullo@parker.com.

Eval Division: Orange County Environmental Health
Eval Program: HMRRP
Eval Source: CERS,

Eval General Type: Compliance Evaluation Inspection
Eval Date: 07-21-2022
Violations Found: No
Eval Type: Routine done by local agency
Eval Notes: On site to conduct a routine hazardous materials inspection. Consent

to enter and inspect granted by Susan Gonzales, EHS Manager. The hazardous materials observed in quantities that exceed the required disclosure thresholds match the chemicals disclosed in the facility's most recently submitted business plan. The facility is responsible for identifying all hazardous materials, including hazardous wastes, whose quantities exceed the disclosure thresholds (55 gallons liquid; 500 lbs solid; 200 cu.ft. flammable gas; and 1,000 cu.ft. non-flammable gas). If there is a change in the type or 100% increase in the amount of chemicals that are maintained on site, please submit revised documents (electronically) within 30 days of the change. Hazardous Materials Business Plan can be submitted via the California Environmental Reporting System (CERS) at <http://cers.calepa.ca.gov/>. Emailed a copy of this report to susan.gonzales@parker.com.

Eval Division: Orange County Environmental Health
Eval Program: HMRRP
Eval Source: CERS,

Eval General Type: Other/Unknown
Eval Date: 08-21-2015
Violations Found: Yes
Eval Type: Other, not routine, done by local agency
Eval Notes: Reviewed and DECLINED submittal dated 1/2/15 in E-Submit Portal.

Business Activities: add EPA ID Business Owner Operator: Business Operator Name- provide the name of a person Chemical Description: Waste- Jet A- add a CAS# in Column CAS/ Row Component 2, Federal

Map ID
Direction
Distance
Elevation

MAP FINDINGS

Site

Database(s)

EDR ID Number
EPA ID Number

G T STYLING INC (Continued)

S113171985

Hazard Category- add Fire, propane- add pressure release , Acetylene- add CAS# 74-86-2, Federal Hazard Category- add fire and pressure release, storage pressure was reported as ambient, change to above ambient , Waste- Alodine 1200- add CAS# to Column CAS/Row Component 1 (or provide the constituents, CAS#,s, and percentages for Alodine 1200 if it does not have its own unique CAS#), Federal Hazard Category- add Acute, largest container reported as 55 gallons but max daily amount reported as 30 gallons, max daily amount cannot be less than the largest container, Helium- Federal Hazard Category: add Pressure Release, Mobile Jet Oil II- Federal Hazard Category- add Fire, Adoline 1200- Fire Code Hazard Class- [Truncated]

Eval Division: Orange County Environmental Health
Eval Program: HMRRP
Eval Source: CERS,

Affiliation:

Affiliation Type Desc: Facility Mailing Address
Entity Name: Mailing Address
Entity Title: Not reported
Affiliation Address: 16666 VON KARMAN AVE
Affiliation City: IRVINE
Affiliation State: CA
Affiliation Country: Not reported
Affiliation Zip: 92606
Affiliation Phone: ,

Affiliation Type Desc: Identification Signer
Entity Name: Susan Gonzales
Entity Title: EHS Manager
Affiliation Address: Not reported
Affiliation City: Not reported
Affiliation State: Not reported
Affiliation Country: Not reported
Affiliation Zip: Not reported
Affiliation Phone: ,

Affiliation Type Desc: CUPA District
Entity Name: Orange County Env Health
Entity Title: Not reported
Affiliation Address: 1241 East Dyer RoadSuite 120
Affiliation City: Santa Ana
Affiliation State: CA
Affiliation Country: Not reported
Affiliation Zip: 92705-5611
Affiliation Phone: (714) 433-6406,

Affiliation Type Desc: Legal Owner
Entity Name: PARKER HANNIFIN CORP
Entity Title: Not reported
Affiliation Address: 16666 VON KARMAN AV
Affiliation City: IRVINE
Affiliation State: CA
Affiliation Country: United States
Affiliation Zip: 92606
Affiliation Phone: (949) 833-3000,

Affiliation Type Desc: Operator

Map ID
Direction
Distance
Elevation

MAP FINDINGS

Site

Database(s)

EDR ID Number
EPA ID Number

G T STYLING INC (Continued)

S113171985

Entity Name: Parker Hannifin Corporation
Entity Title: Not reported
Affiliation Address: Not reported
Affiliation City: Not reported
Affiliation State: Not reported
Affiliation Country: Not reported
Affiliation Zip: Not reported
Affiliation Phone: (949) 833-3000,

Affiliation Type Desc: Parent Corporation
Entity Name: Parker Hannifin Corporation
Entity Title: Not reported
Affiliation Address: Not reported
Affiliation City: Not reported
Affiliation State: Not reported
Affiliation Country: Not reported
Affiliation Zip: Not reported
Affiliation Phone: ,

Affiliation Type Desc: Environmental Contact
Entity Name: Susan Gonzales
Entity Title: Not reported
Affiliation Address: 16666 Von Karman Ave
Affiliation City: Irvine
Affiliation State: CA
Affiliation Country: Not reported
Affiliation Zip: 92606
Affiliation Phone: ,

Affiliation Type Desc: Document Preparer
Entity Name: Susan Gonzales
Entity Title: Not reported
Affiliation Address: Not reported
Affiliation City: Not reported
Affiliation State: Not reported
Affiliation Country: Not reported
Affiliation Zip: Not reported
Affiliation Phone: ,

AD139
West
< 1/8
0.119 mi.
629 ft.

PACKARD-HUGHES INTERCONNECT
17150 VON KARMAN AVE
IRVINE, CA 92614
Site 1 of 10 in cluster AD

CA UST **U003433334**
N/A

Relative:
Lower
Actual:
39 ft.

UST:
Name: PACKARD-HUGHES INTERCONNECT
Address: 17150 VON KARMAN AVE
City,State,Zip: IRVINE, CA 92614
Facility ID: 4970
Permitting Agency: ORANGE COUNTY
CERSID: Not reported
Latitude: 33.6927965
Longitude: -117.8380265
Owner type: Not reported
Facility type: Not reported
Num of inuse ust: Not reported

Map ID
Direction
Distance
Elevation

MAP FINDINGS

Site

Database(s)

EDR ID Number
EPA ID Number

PACKARD-HUGHES INTERCONNECT (Continued)

U003433334

Num of closed ust: Not reported
Num of oos ust: Not reported
Epa region: Not reported
Tribal lands: Not reported
Tank owner name: Not reported
Tank owner mailing address: Not reported
Tank owner mailing city: Not reported
Tank owner mailing zip: Not reported
Tank owner mailing state: Not reported
Tank operator name: Not reported
Tank operator mailing address: Not reported
Tank operator mailing city: Not reported
Tank operator mailing zip: Not reported
Tank operator mailing state: Not reported
Tankidnumber: Not reported
Tank status: Not reported
Tank configuration: Not reported
Tank closure date: Not reported
Tank installation date: Not reported
Tank num of compartments: Not reported
Tank contents: Not reported
Tank capacity gallons: Not reported
Tank type: Not reported
Tank pc construction: Not reported
Tank pwpiping construction: Not reported
Tank piping type: Not reported
Tank piping construction: Not reported
Tank sacrificial anode: Not reported
Tank cp impressed current: Not reported
Tank cp shutoff: Not reported
Tank alarms: Not reported
Tank ball float: Not reported
Tank spill bucket: Not reported

AD140 HUGHES AIRCRAFT CO
West 17150 VON KARMAN AVE
< 1/8 IRVINE, CA 92714
0.119 mi.
629 ft. Site 2 of 10 in cluster AD

Relative:
Lower

Actual:
39 ft.

SEMS-ARCHIVE 1000240989
CORRACTS CAD076071737
RCRA-TSDF
CA ENVIROSTOR
CA LUST
CA CPS-SLIC
CA SWEEPS UST
CA HIST UST
CA FID UST
RCRA NonGen / NLR
FINDS
ECHO
CA Cortese
CA EMI
CA HIST CORTESE
CA HWP
CA HWTS
CA HAZNET
CA WDS
CA CIWQS
CA CERS

SEMS Archive:
Site ID: 0903298

Map ID
Direction
Distance
Elevation

MAP FINDINGS

Site

Database(s)

EDR ID Number
EPA ID Number

HUGHES AIRCRAFT CO (Continued)

1000240989

EPA ID: CAD076071737
Name: HUGHES AIRCRAFT CO
Address: 17150 VON KARMAN AVE
Address 2: Not reported
City,State,Zip: IRVINE, CA 92714
Cong District: 40
FIPS Code: 06059
FF: N
NPL: Not on the NPL
Non NPL Status: Deferred to RCRA (Subtitle C)

SEMS Archive Detail:

Region: 09
Site ID: 0903298
EPA ID: CAD076071737
Site Name: HUGHES AIRCRAFT CO
NPL: N
FF: N
OU: 00
Action Code: PA
Action Name: PA
SEQ: 1
Start Date: Not reported
Finish Date: 1990-06-06 04:00:00
Qual: D
Current Action Lead: EPA Perf

Region: 09
Site ID: 0903298
EPA ID: CAD076071737
Site Name: HUGHES AIRCRAFT CO
NPL: N
FF: N
OU: 00
Action Code: DS
Action Name: DISCVRY
SEQ: 1
Start Date: 1989-11-07 05:00:00
Finish Date: 1989-11-07 05:00:00
Qual: Not reported
Current Action Lead: EPA Perf

Region: 09
Site ID: 0903298
EPA ID: CAD076071737
Site Name: HUGHES AIRCRAFT CO
NPL: N
FF: N
OU: 00
Action Code: VS
Action Name: ARCH SITE
SEQ: 1
Start Date: Not reported
Finish Date: 1996-01-23 05:00:00
Qual: Not reported
Current Action Lead: EPA Perf In-Hse

Map ID
Direction
Distance
Elevation

MAP FINDINGS

Site

Database(s)

EDR ID Number
EPA ID Number

HUGHES AIRCRAFT CO (Continued)

1000240989

CORRACTS:

Name: DELPHI CONNECTION SYSTEMS
Address: 17150 VON KARMAN AVENUE
Address 2: Not reported
EPA ID: CAD076071737
Area Name: ENTIRE FACILITY
Corrective Action: INVESTIGATION WORKPLAN RECEIVED
Actual Date: 20101224
Air Release Indicator: Not reported
Groundwater Release Indicator: Not reported
Soil Release Indicator: Not reported
Surface Water Release Indicator: Not reported

Name: DELPHI CONNECTION SYSTEMS
Address: 17150 VON KARMAN AVENUE
Address 2: Not reported
EPA ID: CAD076071737
Area Name: ENTIRE FACILITY
Corrective Action: INVESTIGATION WORKPLAN MODIFICATION REQ BY AGENCY
Actual Date: 20110310
Air Release Indicator: Not reported
Groundwater Release Indicator: Not reported
Soil Release Indicator: Not reported
Surface Water Release Indicator: Not reported

Name: DELPHI CONNECTION SYSTEMS
Address: 17150 VON KARMAN AVENUE
Address 2: Not reported
EPA ID: CAD076071737
Area Name: ENTIRE FACILITY
Corrective Action: INVESTIGATION WORKPLAN NOTICE OF DEFICIENCY ISSUED
Actual Date: 20110310
Air Release Indicator: Not reported
Groundwater Release Indicator: Not reported
Soil Release Indicator: Not reported
Surface Water Release Indicator: Not reported

Name: DELPHI CONNECTION SYSTEMS
Address: 17150 VON KARMAN AVENUE
Address 2: Not reported
EPA ID: CAD076071737
Area Name: ENTIRE FACILITY
Corrective Action: INVESTIGATION WORKPLAN APPROVED
Actual Date: 20110414
Air Release Indicator: Not reported
Groundwater Release Indicator: Not reported
Soil Release Indicator: Not reported
Surface Water Release Indicator: Not reported

Name: DELPHI CONNECTION SYSTEMS
Address: 17150 VON KARMAN AVENUE
Address 2: Not reported
EPA ID: CAD076071737
Area Name: ENTIRE FACILITY
Corrective Action: HUMAN EXPOSURES CONTROLLED DETERMINATION-YES, APPLICABLE AS OF THIS DATE
Actual Date: 20220126

Map ID
Direction
Distance
Elevation

MAP FINDINGS

Site

Database(s)

EDR ID Number
EPA ID Number

HUGHES AIRCRAFT CO (Continued)

1000240989

Air Release Indicator: Not reported
Groundwater Release Indicator: Not reported
Soil Release Indicator: Not reported
Surface Water Release Indicator: Not reported

Name: DELPHI CONNECTION SYSTEMS
Address: 17150 VON KARMAN AVENUE
Address 2: Not reported
EPA ID: CAD076071737
Area Name: ENTIRE FACILITY
Corrective Action: RELEASE TO GW CONTROLLED DETERMINATION-YES, APPLICABLE AS OF THIS DATE
Actual Date: 20220126
Air Release Indicator: Not reported
Groundwater Release Indicator: Not reported
Soil Release Indicator: Not reported
Surface Water Release Indicator: Not reported

Name: DELPHI CONNECTION SYSTEMS
Address: 17150 VON KARMAN AVENUE
Address 2: Not reported
EPA ID: CAD076071737
Area Name: ENTIRE FACILITY
Corrective Action: REMEDY CONSTRUCTION-REMEDY CONSTRUCTED
Actual Date: 20220126
Air Release Indicator: Not reported
Groundwater Release Indicator: Not reported
Soil Release Indicator: Not reported
Surface Water Release Indicator: Not reported

Name: DELPHI CONNECTION SYSTEMS
Address: 17150 VON KARMAN AVENUE
Address 2: Not reported
EPA ID: CAD076071737
Area Name: ENTIRE FACILITY
Corrective Action: READY FOR ANTICIPATED USE DETERMINATION - READY FOR ANTICIPATED USE
Actual Date: 20220126
Air Release Indicator: Not reported
Groundwater Release Indicator: Not reported
Soil Release Indicator: Not reported
Surface Water Release Indicator: Not reported

Name: DELPHI CONNECTION SYSTEMS
Address: 17150 VON KARMAN AVENUE
Address 2: Not reported
EPA ID: CAD076071737
Area Name: ENTIRE FACILITY
Corrective Action: CA PERFORMANCE STANDARDS ATTAINED - NO CONTROLS NECESSARY
Actual Date: 20220126
Air Release Indicator: Not reported
Groundwater Release Indicator: Not reported
Soil Release Indicator: Not reported
Surface Water Release Indicator: Not reported

RCRA TSD:

Treatment Storage and Disposal Type: Storage, Treatment
Full Enforcement Universe: Not reported
Corrective Action Workload Universe: Yes

Map ID
Direction
Distance
Elevation

MAP FINDINGS

Site

Database(s)

EDR ID Number
EPA ID Number

HUGHES AIRCRAFT CO (Continued)

1000240989

Permit Renewals Workload Universe:	Not reported
Permit Workload Universe:	Not reported
Permit Progress Universe:	Storage, Treatment
Post-Closure Workload Universe:	Not reported
Closure Workload Universe:	Not reported
Operating TSDF Universe:	Not reported
Commercial TSD Indicator:	No
Active Site Fed-Reg Treatment Storage and Disposal Facility:	Not reported
Active Site Converter Treatment storage and Disposal Facility:	Not reported
Active Site State-Reg Treatment Storage and Disposal Facility:	Not reported
TSDFs Potentially Subject to CA Under 3004 (u)/(v) Universe:	No
TSDFs Only Subject to CA under Discretionary Auth Universe:	Yes

Biennial: List of Years

Year: 2005

[Click Here for Biennial Reporting System Data:](#)

Year: 2003

[Click Here for Biennial Reporting System Data:](#)

Year: 2001

[Click Here for Biennial Reporting System Data:](#)

ENVIROSTOR:

Name:	HUGHES, CONNECTING DEVICES DIVISION
Address:	17150 VON KARMAN
City,State,Zip:	IRVINE, CA 92714
Facility ID:	30360052
Status:	Refer: RCRA
Status Date:	08/25/1995
Site Code:	400280
Site Type:	Historical
Site Type Detailed:	* Historical
Acres:	Not reported
NPL:	NO
Regulatory Agencies:	NONE SPECIFIED
Lead Agency:	NONE SPECIFIED
Program Manager:	Not reported
Supervisor:	Referred - Not Assigned
Division Branch:	Cleanup Cypress
Assembly:	73
Senate:	37
Special Program:	Not reported
Restricted Use:	NO
Site Mgmt Req:	NONE SPECIFIED
Funding:	Not reported
Latitude:	33.69109
Longitude:	-117.8391
APN:	435-035-06
Past Use:	NONE SPECIFIED
Potential COC:	NONE SPECIFIED
Confirmed COC:	NONE SPECIFIED
Potential Description:	NONE SPECIFIED
Alias Name:	110000495679
Alias Type:	EPA (FRS #)

Map ID
Direction
Distance
Elevation

MAP FINDINGS

Site

Database(s)

EDR ID Number
EPA ID Number

HUGHES AIRCRAFT CO (Continued)

1000240989

Alias Name: 400280
Alias Type: Project Code (Site Code)
Alias Name: 30360052
Alias Type: Envirostor ID Number
Alias Name: 80001672
Alias Type: Envirostor ID Number
Alias Name: DELPHI-CONNECTION SYSTEMS
Alias Type: Alternate Name
Alias Name: 435-035-06
Alias Type: APN
Alias Name: CAD076071737
Alias Type: EPA Identification Number

Completed Info:

Completed Area Name: PROJECT WIDE
Completed Sub Area Name: Not reported
Completed Document Type: * Discovery
Completed Date: 01/14/1982
Comments: FACILITY IDENTIFIED ID FROM CO ENVR HLTH QUEST REFERRAL

Future Area Name: Not reported
Future Sub Area Name: Not reported
Future Document Type: Not reported
Future Due Date: Not reported
Schedule Area Name: Not reported
Schedule Sub Area Name: Not reported
Schedule Document Type: Not reported
Schedule Due Date: Not reported
Schedule Revised Date: Not reported

Name: DELPHI-CONNECTION SYSTEMS
Address: 17150 VON KARMAN AVE
City,State,Zip: IRVINE, CA 926140901
Facility ID: 80001672
Status: No Further Action
Status Date: 07/29/2014
Site Code: 550617
Site Type: Corrective Action
Site Type Detailed: Corrective Action
Acres: 9.09
NPL: NO
Regulatory Agencies: SMBRP
Lead Agency: WM
Program Manager: Not reported
Supervisor: Shahir Haddad
Division Branch: Southern California Schools & Brownfields Outreach
Assembly: 73
Senate: 37
Special Program: Not reported
Restricted Use: NO
Site Mgmt Req: NONE SPECIFIED
Funding: Not reported
Latitude: 33.69144
Longitude: -117.8393
APN: 435-035-06
Past Use: HAZARDOUS WASTE TREATMENT, MANUFACTURING - ELECTRONIC
Potential COC: Tetrachloroethylene (PCE Trichloroethylene (TCE Vinyl chloride
Confirmed COC: NONE SPECIFIED

Map ID
Direction
Distance
Elevation

MAP FINDINGS

Site

Database(s)

EDR ID Number
EPA ID Number

HUGHES AIRCRAFT CO (Continued)

1000240989

Potential Description: AQUI, IA, SOIL, SV
Alias Name: Delphi
Alias Type: Alternate Name
Alias Name: Delphi Systems
Alias Type: Alternate Name
Alias Name: HUGHES, CONNECTING DEVICES DIVISION
Alias Type: Alternate Name
Alias Name: 435-035-06
Alias Type: APN
Alias Name: CAD076071737
Alias Type: EPA Identification Number
Alias Name: 110000495679
Alias Type: EPA (FRS #)
Alias Name: 550617
Alias Type: Project Code (Site Code)
Alias Name: 30360052
Alias Type: Envirostor ID Number
Alias Name: 80001672
Alias Type: Envirostor ID Number

Completed Info:

Completed Area Name: PROJECT WIDE
Completed Sub Area Name: Not reported
Completed Document Type: Preliminary Assessment Report
Completed Date: 03/12/2007
Comments: Not reported

Completed Area Name: PROJECT WIDE
Completed Sub Area Name: Not reported
Completed Document Type: Consent Agreement
Completed Date: 02/17/2009
Comments: Not reported

Completed Area Name: PROJECT WIDE
Completed Sub Area Name: Not reported
Completed Document Type: RCRA Facility Assessment Report
Completed Date: 06/06/1990
Comments: Not reported

Completed Area Name: PROJECT WIDE
Completed Sub Area Name: Not reported
Completed Document Type: * Other Instrument
Completed Date: 05/08/1990
Comments: Not reported

Completed Area Name: PROJECT WIDE
Completed Sub Area Name: Not reported
Completed Document Type: RCRA Facility Assessment Report
Completed Date: 06/06/1990
Comments: Not reported

Completed Area Name: Area A
Completed Sub Area Name: Not reported
Completed Document Type: RFI Report
Completed Date: 08/15/2012
Comments: Not reported

Completed Area Name: PROJECT WIDE

Map ID
Direction
Distance
Elevation

MAP FINDINGS

Site

Database(s)

EDR ID Number
EPA ID Number

HUGHES AIRCRAFT CO (Continued)

1000240989

Completed Sub Area Name: Not reported
Completed Document Type: Risk Assessment Report
Completed Date: 08/15/2012
Comments: Not reported

Completed Area Name: PROJECT WIDE
Completed Sub Area Name: Not reported
Completed Document Type: Interim Measures Questionnaire
Completed Date: 09/21/1994
Comments: Not reported

Completed Area Name: PROJECT WIDE
Completed Sub Area Name: Not reported
Completed Document Type: Groundwater Migration Controlled
Completed Date: 01/26/2022
Comments: Not reported

Completed Area Name: PROJECT WIDE
Completed Sub Area Name: Not reported
Completed Document Type: Cleanup Complete
Completed Date: 01/26/2022
Comments: Not reported

Completed Area Name: PROJECT WIDE
Completed Sub Area Name: Not reported
Completed Document Type: Remedy Construction Complete
Completed Date: 01/26/2022
Comments: Not reported

Completed Area Name: PROJECT WIDE
Completed Sub Area Name: Not reported
Completed Document Type: Ready for Anticipated Use
Completed Date: 01/26/2022
Comments: Not reported

Completed Area Name: PROJECT WIDE
Completed Sub Area Name: Not reported
Completed Document Type: Human Exposure Controlled
Completed Date: 01/26/2022
Comments: Not reported

Completed Area Name: PROJECT WIDE
Completed Sub Area Name: Not reported
Completed Document Type: Preliminary Assessment Report
Completed Date: 05/08/1990
Comments: Environmental Priorities Initiative Preliminary Assesment

Completed Area Name: PROJECT WIDE
Completed Sub Area Name: Not reported
Completed Document Type: Phase 1
Completed Date: 07/31/2006
Comments: Historic document.

Completed Area Name: PROJECT WIDE
Completed Sub Area Name: Not reported
Completed Document Type: Other Report
Completed Date: 02/04/2010

Map ID
Direction
Distance
Elevation

MAP FINDINGS

Site

Database(s)

EDR ID Number
EPA ID Number

HUGHES AIRCRAFT CO (Continued)

1000240989

Comments: Not reported

Completed Area Name: PROJECT WIDE
Completed Sub Area Name: Not reported
Completed Document Type: Risk Assessment Report
Completed Date: 05/01/2010
Comments: The Department has determined that the human health risk assessment is unacceptable for Area B of the Site.

Completed Area Name: PROJECT WIDE
Completed Sub Area Name: Not reported
Completed Document Type: RFI Workplan
Completed Date: 04/14/2011
Comments: Project Manager: Nora

Completed Area Name: Area B
Completed Sub Area Name: Not reported
Completed Document Type: RFI Report
Completed Date: 08/15/2013
Comments: Project was approved with no further action.

Completed Area Name: PROJECT WIDE
Completed Sub Area Name: Not reported
Completed Document Type: Annual Oversight Cost Estimate
Completed Date: 11/29/2011
Comments: Not reported

Completed Area Name: Area B
Completed Sub Area Name: Not reported
Completed Document Type: No Further Action Letter
Completed Date: 08/15/2013
Comments: DTSC issued a NFA in Area B of the Site.

Completed Area Name: Area A
Completed Sub Area Name: Not reported
Completed Document Type: RCRA Facility Assessment Report
Completed Date: 08/15/2012
Comments: Not reported

Completed Area Name: PROJECT WIDE
Completed Sub Area Name: Not reported
Completed Document Type: Cost Recovery Closeout Memo
Completed Date: 10/23/2014
Comments: Not reported

Completed Area Name: PROJECT WIDE
Completed Sub Area Name: Not reported
Completed Document Type: Agreement Terminated Notification
Completed Date: 07/29/2014
Comments: Not reported

Future Area Name: Not reported
Future Sub Area Name: Not reported
Future Document Type: Not reported
Future Due Date: Not reported
Schedule Area Name: PROJECT WIDE
Schedule Sub Area Name: Not reported

Map ID
Direction
Distance
Elevation

MAP FINDINGS

Site

Database(s)

EDR ID Number
EPA ID Number

HUGHES AIRCRAFT CO (Continued)

1000240989

Schedule Document Type: Cleanup Complete
Schedule Due Date: 02/06/2022
Schedule Revised Date: Not reported

Name: PACKARD-HUGHES INTERCONNECT
Address: 17150 VON KARMAN AVENUE
City,State,Zip: IRVINE, CA 92713
Facility ID: 71002575
Status: Inactive - Needs Evaluation
Status Date: Not reported
Site Code: Not reported
Site Type: Tiered Permit
Site Type Detailed: Tiered Permit
Acres: Not reported
NPL: NO
Regulatory Agencies: NONE SPECIFIED
Lead Agency: NONE SPECIFIED
Program Manager: Not reported
Supervisor: Not reported
Division Branch: Cleanup Cypress
Assembly: 73
Senate: 37
Special Program: Not reported
Restricted Use: NO
Site Mgmt Req: NONE SPECIFIED
Funding: Not reported
Latitude: 33.69109
Longitude: -117.8391
APN: NONE SPECIFIED
Past Use: NONE SPECIFIED
Potential COC: NONE SPECIFIED
Confirmed COC: NONE SPECIFIED
Potential Description: NONE SPECIFIED
Alias Name: CAD076071737
Alias Type: EPA Identification Number
Alias Name: 110000495679
Alias Type: EPA (FRS #)
Alias Name: 71002575
Alias Type: Envirostor ID Number

Completed Info:

Completed Area Name: Not reported
Completed Sub Area Name: Not reported
Completed Document Type: Not reported
Completed Date: Not reported
Comments: Not reported

Future Area Name: Not reported
Future Sub Area Name: Not reported
Future Document Type: Not reported
Future Due Date: Not reported
Schedule Area Name: Not reported
Schedule Sub Area Name: Not reported
Schedule Document Type: Not reported
Schedule Due Date: Not reported
Schedule Revised Date: Not reported

Map ID
Direction
Distance
Elevation

MAP FINDINGS

Site

Database(s)

EDR ID Number
EPA ID Number

HUGHES AIRCRAFT CO (Continued)

1000240989

LUST:

Name: HUGHES AIRCRAFT COMPANY
Address: 17150 VON KARMAN AVE
City,State,Zip: IRVINE, CA 92714
Lead Agency: SANTA ANA RWQCB (REGION 8)
Case Type: LUST Cleanup Site
Geo Track: http://geotracker.waterboards.ca.gov/profile_report.asp?global_id=T0605900142
Global Id: T0605900142
Latitude: 33.6909776
Longitude: -117.8404708
Status: Completed - Case Closed
Status Date: 09/20/1995
Case Worker: MG
RB Case Number: 083000186T
Local Agency: Not reported
File Location: Not reported
Local Case Number: Not reported
Potential Media Affect: Soil
Potential Contaminants of Concern: Gasoline
EPA Region: 9
Coordinate Source: Google Geocode
Cuf Case: NO
Quantity Released Gallons: Not reported
Begin Date: 06/30/1986
Leak Reported Date: 10/29/1986
How Discovered: Tank Tightness Test
How Discovered Description: Not reported
Discharge Source: Piping
Discharge Cause: Unknown
Stop Method: Not reported
Stop Description: Not reported
No Further Action Date: 09/20/1995
CA Water Watershed Name: Santa Ana River - Lower Santa Ana River - East Coastal Plain (801.11)
Dwr Groundwater Subbasin Name: Coastal Plain Of Orange County (8-001)
Disadvantaged Community: Not reported
CA Enviroscreen 3 Score: 76-80%
CA Enviroscreen 4 Score: 60-65%
Military DOD Site: No
Facility Project Subtype: Not reported
RWQCB Region: SANTA ANA RWQCB (REGION 8)
Site History: Not reported

LUST:

Global Id: T0605900142
Contact Type: Regional Board Caseworker - Primary Caseworker
Contact Name: MAILE SEEGER GEE
Organization Name: SANTA ANA RWQCB (REGION 8)
Address: 3737 MAIN STREET, SUITE 500
City: RIVERSIDE
Email: maile.gee@waterboards.ca.gov
Phone Number: 9517824379

LUST:

Global Id: T0605900142
Action Type: Other
Date: 06/30/1986
Action: Leak Discovery

Map ID
Direction
Distance
Elevation

MAP FINDINGS

Site

Database(s)

EDR ID Number
EPA ID Number

HUGHES AIRCRAFT CO (Continued)

1000240989

Global Id: T0605900142
Action Type: Other
Date: 10/29/1986
Action: Leak Reported

LUST:

Global Id: T0605900142
Status: Open - Case Begin Date
Status Date: 06/30/1986

Global Id: T0605900142
Status: Open - Site Assessment
Status Date: 03/01/1987

Global Id: T0605900142
Status: Completed - Case Closed
Status Date: 09/20/1995

LUST REG 8:

Name: HUGHES AIRCRAFT COMPANY
Address: 17150 VON KARMAN AVE
City: IRVINE
Region: 8
County: Orange
Regional Board: Santa Ana Region
Facility Status: Case Closed
Case Number: 083000186T
Local Case Num: Not reported
Case Type: Soil only
Substance: Unleaded Gasoline
Qty Leaked: Not reported
Abate Method: Not reported
Cross Street: MCGAW
Enf Type: Not reported
Funding: Not reported
How Discovered: Tank Test
How Stopped: Not reported
Leak Cause: UNK
Leak Source: Piping
Global ID: T0605900142
How Stopped Date: Not reported
Enter Date: 12/31/1986
Date Confirmation of Leak Began: Not reported
Date Preliminary Assessment Began: Not reported
Discover Date: 6/30/1986
Enforcement Date: Not reported
Close Date: 9/20/1995
Date Prelim Assessment Workplan Submitted: Not reported
Date Pollution Characterization Began: 3/1/1987
Date Remediation Plan Submitted: Not reported
Date Remedial Action Underway: Not reported
Date Post Remedial Action Monitoring: Not reported
Enter Date: 12/31/1986
GW Qualifies: Not reported
Soil Qualifies: Not reported

Map ID
Direction
Distance
Elevation

MAP FINDINGS

Site

Database(s)

EDR ID Number
EPA ID Number

HUGHES AIRCRAFT CO (Continued)

1000240989

Operator: Not reported
Facility Contact: Not reported
Interim: Not reported
Oversite Program: LUST
Latitude: 33.6909776
Longitude: -117.8404708
MTBE Date: Not reported
Max MTBE GW: Not reported
MTBE Concentration: 0
Max MTBE Soil: Not reported
MTBE Fuel: 1
MTBE Tested: Site NOT Tested for MTBE.Includes Unknown and Not Analyzed.
MTBE Class: *
Staff: CAB
Staff Initials: Not reported
Lead Agency: Regional Board
Local Agency: 30000
Hydr Basin #: COASTAL PLAIN OF ORA
Beneficial: Not reported
Priority: Not reported
Cleanup Fund Id: Not reported
Work Suspended: Not reported
Summary: PRESSURE TEST INDICATED POSSIBILITY OF A LACK OF INTERGRITY IN PIPING SYS; NOT
I N TANK. DUE TO AGE OF TANK, ELECTED TO REMOVE TANK & PIPING, EXCAVATE &
DISPOSE OF SOIL SURROUNDING TANK & PIPES IF CONTAMINATED TO LEVELS REQUIRING
EXCAVATION

CPS-SLIC:

Name: HUGHES
Address: 17150 VON KARMAN
City,State,Zip: IRVINE, CA
Region: STATE
Facility Status: Completed - Case Closed
Status Date: 08/20/1995
Global Id: SLT8R1384134
Lead Agency: SANTA ANA RWQCB (REGION 8)
Lead Agency Case Number: Not reported
Latitude: 33.692979
Longitude: -117.837694
Case Type: Cleanup Program Site
Case Worker: Not reported
Local Agency: Not reported
RB Case Number: SLT8R138
File Location: Not reported
Potential Media Affected: Not reported
Potential Contaminants of Concern: Not reported
EPA Region: 9
Coordinate Source: Manual Entry on Screens
Cuf Case: NO
Quantity Released Gallons: Not reported
Begin Date: 06/30/1986
Leak Reported Date: Not reported
How Discovered: Not reported
How Discovered Description: Not reported
Discharge Source: Not reported
Discharge Cause: Not reported
Stop Method: Not reported

Map ID
Direction
Distance
Elevation

MAP FINDINGS

Site

Database(s)

EDR ID Number
EPA ID Number

HUGHES AIRCRAFT CO (Continued)

1000240989

Stop Description: Not reported
No Further Action Date: 08/20/1995
CA Water Watershed Name: Santa Ana River - Lower Santa Ana River - East Coastal Plain (801.11)
Dwr Groundwater Subbasin Name: Coastal Plain Of Orange County (8-001)
Disadvantaged Community: Not reported
CA Enviroscreen 3 Score: 76-80%
CA Enviroscreen 4 Score: 60-65%
Military DOD Site: No
Facility Project Subtype: Not reported
RWQCB Region: SANTA ANA RWQCB (REGION 8)
Site History: Not reported

[Click here to access the California GeoTracker records for this facility:](#)

SWEEPS UST:

Name: HUGHES AIRCRAFT CO
Address: 17150 VON KARMAN AVE
City: IRVINE
Status: Active
Comp Number: 4970
Number: 9
Board Of Equalization: Not reported
Referral Date: 09-30-92
Action Date: 09-15-92
Created Date: 02-29-88
Owner Tank Id: Not reported
SWRCB Tank Id: 30-000-004970-000012
Tank Status: A
Capacity: 10000
Active Date: Not reported
Tank Use: M.V. FUEL
STG: P
Content: REG UNLEADED
Number Of Tanks: 1

HIST UST:

Name: HUGHES AIRCRAFT CO
Address: 17150 VON KARMAN AVE
City,State,Zip: IRVINE, CA 92714
File Number: 0002e9dc
URL: <https://documents.geotracker.waterboards.ca.gov/ustpdfs/pdf/0002e9dc.pdf>
Region: STATE
Facility ID: 00000015496
Facility Type: Not reported
Other Type: MANUFACTURING
Contact Name: Not reported
Telephone: 7146605701
Owner Name: HUGHES AIRCRAFT CO.
Owner Address: 17150 VON KARMAN AVE.
Owner City,St,Zip: IRVINE, CA 92714
Total Tanks: 0002

Tank Num: 001
Container Num: 1
Year Installed: 1980
Tank Capacity: 00010000

Map ID
Direction
Distance
Elevation

MAP FINDINGS

Site

Database(s)

EDR ID Number
EPA ID Number

HUGHES AIRCRAFT CO (Continued)

1000240989

Tank Used for: PRODUCT
Type of Fuel: UNLEADED
Container Construction Thickness: Not reported
Leak Detection: Stock Inventor

Tank Num: 002
Container Num: 2
Year Installed: 1980
Tank Capacity: 00000000
Tank Used for: WASTE
Type of Fuel: Not reported
Container Construction Thickness: 4"
Leak Detection: Visual

[Click here for Geo Tracker PDF:](#)

CA FID UST:

Facility ID: 30000429
Regulated By: UTNKA
Regulated ID: Not reported
Cortese Code: Not reported
SIC Code: Not reported
Facility Phone: 7146606725
Mail To: Not reported
Mailing Address: P O BOX
Mailing Address 2: Not reported
Mailing City,St,Zip: IRVINE 92714
Contact: Not reported
Contact Phone: Not reported
DUNS Number: Not reported
NPDES Number: Not reported
EPA ID: Not reported
Comments: Not reported
Status: Active

RCRA Listings:

Date Form Received by Agency: 20060915
Handler Name: Delphi Connection Systems
Handler Address: 17150 VON KARMAN AVENUE
Handler City,State,Zip: IRVINE, CA 92614
EPA ID: CAD076071737
Contact Name: GERALD N MCBETH
Contact Address: 17150 VON KARMAN AVENUE
Contact City,State,Zip: IRVINE, CA 92614
Contact Telephone: 949-458-3101
Contact Fax: Not reported
Contact Email: GERALD.N.MCBETH@DELPHI.COM
Contact Title: Not reported
EPA Region: 09
Land Type: Municipal
Federal Waste Generator Description: Not a generator, verified
Non-Notifier: Not reported
Biennial Report Cycle: Not reported
Accessibility: Not reported
Active Site Indicator: Corrective Action Activities
State District Owner: Not reported

Map ID
Direction
Distance
Elevation

MAP FINDINGS

Site

Database(s)

EDR ID Number
EPA ID Number

HUGHES AIRCRAFT CO (Continued)

1000240989

State District:	Not reported
Mailing Address:	17150 VON KARMAN AVENUE
Mailing City,State,Zip:	IRVINE, CA 92614
Owner Name:	Delphi
Owner Type:	Municipal
Operator Name:	Delphi Connection Systems
Operator Type:	Municipal
Short-Term Generator Activity:	No
Importer Activity:	No
Mixed Waste Generator:	No
Transporter Activity:	No
Transfer Facility Activity:	No
Recycler Activity with Storage:	No
Small Quantity On-Site Burner Exemption:	No
Smelting Melting and Refining Furnace Exemption:	No
Underground Injection Control:	No
Off-Site Waste Receipt:	No
Universal Waste Indicator:	No
Universal Waste Destination Facility:	No
Federal Universal Waste:	No
Active Site State-Reg Handler:	---
Federal Facility Indicator:	Not reported
Hazardous Secondary Material Indicator:	NN
Sub-Part K Indicator:	Not reported
2018 GPRC Permit Baseline:	Not on the Baseline
2018 GPRC Renewals Baseline:	Not on the Baseline
202 GPRC Corrective Action Baseline:	Yes
Subject to Corrective Action Universe:	Yes
Non-TSDFs Where RCRA CA has Been Imposed Universe:	No
Corrective Action Priority Ranking:	No NCAPS ranking
Environmental Control Indicator:	No
Institutional Control Indicator:	No
Human Exposure Controls Indicator:	Yes
Groundwater Controls Indicator:	Yes
Significant Non-Complier Universe:	No
Unaddressed Significant Non-Complier Universe:	No
Addressed Significant Non-Complier Universe:	No
Significant Non-Complier With a Compliance Schedule Universe:	No
Financial Assurance Required:	Not reported
Handler Date of Last Change:	20070730
Recognized Trader-Importer:	No
Recognized Trader-Exporter:	No
Importer of Spent Lead Acid Batteries:	No
Exporter of Spent Lead Acid Batteries:	No
Recycler Activity Without Storage:	Not reported
Manifest Broker:	Not reported
Sub-Part P Indicator:	No

Biennial: List of Years

Year: 2005

[Click Here for Biennial Reporting System Data:](#)

Year: 2003

[Click Here for Biennial Reporting System Data:](#)

Year: 2001

Map ID
Direction
Distance
Elevation

MAP FINDINGS

Site

Database(s)

EDR ID Number
EPA ID Number

HUGHES AIRCRAFT CO (Continued)

1000240989

[Click Here for Biennial Reporting System Data:](#)

Hazardous Waste Summary:

Waste Code:	D001
Waste Description:	Ignitable Waste
Waste Code:	D002
Waste Description:	Corrosive Waste
Waste Code:	D003
Waste Description:	Reactive Waste
Waste Code:	D006
Waste Description:	Cadmium
Waste Code:	D008
Waste Description:	Lead
Waste Code:	D011
Waste Description:	Silver
Waste Code:	F003
Waste Description:	The Following Spent Nonhalogenated Solvents: Xylene, Acetone, Ethyl Acetate, Ethyl Benzene, Ethyl Ether, Methyl Isobutyl Ketone, N-Butyl Alcohol, Cyclohexanone, And Methanol; All Spent Solvent Mixtures/Blends Containing, Before Use, Only The Above Spent Nonhalogenated Solvents; And All Spent Solvent Mixtures/Blends Containing, Before Use, One Or More Of The Above Nonhalogenated Solvents, And A Total Of Ten Percent Or More (By Volume) Of One Or More Of Those Solvents Listed In F001, F002, F004, And F005; And Still Bottoms From The Recovery Of These Spent Solvents And Spent Solvent Mixtures.
Waste Code:	F006
Waste Description:	Wastewater Treatment Sludges From Electroplating Operations, Except From The Following Processes: (1) Sulfuric Acid Anodizing Of Aluminum; (2) Tin Plating On Carbon Steel; (3) Zinc Plating (Segregated Basis) On Carbon Steel; (4) Aluminum Or Zinc-Aluminum Plating On Carbon Steel; (5) Cleaning/Stripping Associated With Tin, Zinc, And Aluminum Plating On Carbon Steel; And (6) Chemical Etching And Milling Of Aluminum.
Waste Code:	F007
Waste Description:	Spent Cyanide Plating Bath Solutions From Electroplating Operations.
Waste Code:	F032
Waste Description:	Wastewaters, Process Residuals, Preservative Drippage, And Spent Formulations From Wood Preserving Processes Generated At Plants That Currently Use, Or Have Previously Used, Chlorophenolic Formulations [Except Potentially Cross-Contaminated Wastes That Have Had The F032 Waste Code Deleted In Accordance With Section 261.35 (I.E., The Newly Promulgated Equipment Cleaning Or Replacement Standards), And Where The Generator Does Not Resume Or Initiate Use Of Chlorophenolic Formulations]. (This Listing Does Not Include K001 Bottom Sediment Sludge From The Treatment Of Wastewater From Wood Preserving Processes That Use Creosote And/Or Pentachlorophenol.)

Map ID
Direction
Distance
Elevation

MAP FINDINGS

Site

Database(s)

EDR ID Number
EPA ID Number

HUGHES AIRCRAFT CO (Continued)

1000240989

Handler - Owner Operator:

Owner/Operator Indicator: Owner
Owner/Operator Name: PACKARD HUGHES INTERCONNECT
Legal Status: Private
Date Became Current: Not reported
Date Ended Current: Not reported
Owner/Operator Address: PO BOX 19685 MS095
Owner/Operator City,State,Zip: IRVINE, CA 92713-9685
Owner/Operator Telephone: 714-660-6871
Owner/Operator Telephone Ext: Not reported
Owner/Operator Fax: Not reported
Owner/Operator Email: Not reported

Owner/Operator Indicator: Owner
Owner/Operator Name: DELPHI
Legal Status: Municipal
Date Became Current: 19990102
Date Ended Current: Not reported
Owner/Operator Address: 5725 DELPHI DRIVE
Owner/Operator City,State,Zip: TROY, MI 48098
Owner/Operator Telephone: Not reported
Owner/Operator Telephone Ext: Not reported
Owner/Operator Fax: Not reported
Owner/Operator Email: Not reported

Owner/Operator Indicator: Owner
Owner/Operator Name: DELPHI
Legal Status: Municipal
Date Became Current: 19990102
Date Ended Current: Not reported
Owner/Operator Address: 5725 DELPHI DRIVE
Owner/Operator City,State,Zip: TROY, MI 48098
Owner/Operator Telephone: Not reported
Owner/Operator Telephone Ext: Not reported
Owner/Operator Fax: Not reported
Owner/Operator Email: Not reported

Owner/Operator Indicator: Operator
Owner/Operator Name: DELPHI CONNECTION SYSTEMS
Legal Status: Municipal
Date Became Current: 20010529
Date Ended Current: Not reported
Owner/Operator Address: Not reported
Owner/Operator City,State,Zip: Not reported
Owner/Operator Telephone: Not reported
Owner/Operator Telephone Ext: Not reported
Owner/Operator Fax: Not reported
Owner/Operator Email: Not reported

Owner/Operator Indicator: Operator
Owner/Operator Name: DELPHI CONNECTION SYSTEMS
Legal Status: Municipal
Date Became Current: 20010529
Date Ended Current: Not reported
Owner/Operator Address: Not reported
Owner/Operator City,State,Zip: Not reported
Owner/Operator Telephone: Not reported

Map ID
Direction
Distance
Elevation

MAP FINDINGS

Site

Database(s)

EDR ID Number
EPA ID Number

HUGHES AIRCRAFT CO (Continued)

1000240989

Owner/Operator Telephone Ext:	Not reported
Owner/Operator Fax:	Not reported
Owner/Operator Email:	Not reported
Owner/Operator Indicator:	Owner
Owner/Operator Name: DELPHI	
Legal Status:	Municipal
Date Became Current:	19990102
Date Ended Current:	Not reported
Owner/Operator Address:	5725 DELPHI DRIVE
Owner/Operator City,State,Zip:	TROY, MI 48098
Owner/Operator Telephone:	Not reported
Owner/Operator Telephone Ext:	Not reported
Owner/Operator Fax:	Not reported
Owner/Operator Email:	Not reported
Owner/Operator Indicator:	Operator
Owner/Operator Name: DELPHI CONNECTION SYSTEMS	
Legal Status:	Municipal
Date Became Current:	20010529
Date Ended Current:	Not reported
Owner/Operator Address:	Not reported
Owner/Operator City,State,Zip:	Not reported
Owner/Operator Telephone:	Not reported
Owner/Operator Telephone Ext:	Not reported
Owner/Operator Fax:	Not reported
Owner/Operator Email:	Not reported
Owner/Operator Indicator:	Operator
Owner/Operator Name: DELPHI CONNECTION SYSTEMS	
Legal Status:	Municipal
Date Became Current:	20010529
Date Ended Current:	Not reported
Owner/Operator Address:	Not reported
Owner/Operator City,State,Zip:	Not reported
Owner/Operator Telephone:	Not reported
Owner/Operator Telephone Ext:	Not reported
Owner/Operator Fax:	Not reported
Owner/Operator Email:	Not reported
Owner/Operator Indicator:	Operator
Owner/Operator Name: HUGHES AIRCRAFT CO	
Legal Status:	Private
Date Became Current:	Not reported
Date Ended Current:	Not reported
Owner/Operator Address:	17150 VON KARMAN AVE
Owner/Operator City,State,Zip:	CITY NOT REPORTED, CA 99999
Owner/Operator Telephone:	714-549-5802
Owner/Operator Telephone Ext:	Not reported
Owner/Operator Fax:	Not reported
Owner/Operator Email:	Not reported
Owner/Operator Indicator:	Owner
Owner/Operator Name: DELPHI AUTOMOTIVE	
Legal Status:	Municipal
Date Became Current:	19990102
Date Ended Current:	Not reported

Map ID
Direction
Distance
Elevation

MAP FINDINGS

Site

Database(s)

EDR ID Number
EPA ID Number

HUGHES AIRCRAFT CO (Continued)

1000240989

Owner/Operator Address: Not reported
Owner/Operator City,State,Zip: Not reported
Owner/Operator Telephone: Not reported
Owner/Operator Telephone Ext: Not reported
Owner/Operator Fax: Not reported
Owner/Operator Email: Not reported

Historic Generators:

Receive Date: 19960901
Handler Name: PACKARD HUGHES INTERCONNECT
Federal Waste Generator Description: Large Quantity Generator
State District Owner: Ca
Large Quantity Handler of Universal Waste: No
Recognized Trader Importer: No
Recognized Trader Exporter: No
Spent Lead Acid Battery Importer: No
Spent Lead Acid Battery Exporter: No
Current Record: No
Non Storage Recycler Activity: Not reported
Electronic Manifest Broker: Not reported

Receive Date: 19941103
Handler Name: PACKARD HUGHES INTERCONNECT
Federal Waste Generator Description: Large Quantity Generator
State District Owner: Ca
Large Quantity Handler of Universal Waste: No
Recognized Trader Importer: No
Recognized Trader Exporter: No
Spent Lead Acid Battery Importer: No
Spent Lead Acid Battery Exporter: No
Current Record: No
Non Storage Recycler Activity: Not reported
Electronic Manifest Broker: Not reported

Receive Date: 20060915
Handler Name: DELPHI CONNECTION SYSTEMS
Federal Waste Generator Description: Not a generator, verified
State District Owner: Not reported
Large Quantity Handler of Universal Waste: No
Recognized Trader Importer: No
Recognized Trader Exporter: No
Spent Lead Acid Battery Importer: No
Spent Lead Acid Battery Exporter: No
Current Record: Yes
Non Storage Recycler Activity: Not reported
Electronic Manifest Broker: Not reported

Receive Date: 19900413
Handler Name: HUGHES AIRCRAFT CO
Federal Waste Generator Description: Large Quantity Generator
State District Owner: Not reported
Large Quantity Handler of Universal Waste: No
Recognized Trader Importer: No
Recognized Trader Exporter: No
Spent Lead Acid Battery Importer: No
Spent Lead Acid Battery Exporter: No
Current Record: No

Map ID
Direction
Distance
Elevation

MAP FINDINGS

Site

Database(s)

EDR ID Number
EPA ID Number

HUGHES AIRCRAFT CO (Continued)

1000240989

Non Storage Recycler Activity: Not reported
Electronic Manifest Broker: Not reported

Receive Date: 19920401
Handler Name: HUGHES AIRCRAFT CO
Federal Waste Generator Description: Large Quantity Generator
State District Owner: Not reported
Large Quantity Handler of Universal Waste: No
Recognized Trader Importer: No
Recognized Trader Exporter: No
Spent Lead Acid Battery Importer: No
Spent Lead Acid Battery Exporter: No
Current Record: No
Non Storage Recycler Activity: Not reported
Electronic Manifest Broker: Not reported

Receive Date: 19960229
Handler Name: PACKARD HUGHES INTERCONNECT
Federal Waste Generator Description: Large Quantity Generator
State District Owner: Not reported
Large Quantity Handler of Universal Waste: No
Recognized Trader Importer: No
Recognized Trader Exporter: No
Spent Lead Acid Battery Importer: No
Spent Lead Acid Battery Exporter: No
Current Record: No
Non Storage Recycler Activity: Not reported
Electronic Manifest Broker: Not reported

Receive Date: 19990304
Handler Name: PACKARD-HUGHES INTERCONNECT
Federal Waste Generator Description: Large Quantity Generator
State District Owner: Not reported
Large Quantity Handler of Universal Waste: No
Recognized Trader Importer: No
Recognized Trader Exporter: No
Spent Lead Acid Battery Importer: No
Spent Lead Acid Battery Exporter: No
Current Record: No
Non Storage Recycler Activity: Not reported
Electronic Manifest Broker: Not reported

Receive Date: 20001012
Handler Name: PACKARD HUGHES INTERCONNECT
Federal Waste Generator Description: Large Quantity Generator
State District Owner: Not reported
Large Quantity Handler of Universal Waste: No
Recognized Trader Importer: No
Recognized Trader Exporter: No
Spent Lead Acid Battery Importer: No
Spent Lead Acid Battery Exporter: No
Current Record: No
Non Storage Recycler Activity: Not reported
Electronic Manifest Broker: Not reported

Receive Date: 20020226
Handler Name: DELPHI CONNECTION SYSTEMS

Map ID
Direction
Distance
Elevation

MAP FINDINGS

Site

Database(s)

EDR ID Number
EPA ID Number

HUGHES AIRCRAFT CO (Continued)

1000240989

Federal Waste Generator Description: Large Quantity Generator
State District Owner: Not reported
Large Quantity Handler of Universal Waste: Yes
Recognized Trader Importer: No
Recognized Trader Exporter: No
Spent Lead Acid Battery Importer: No
Spent Lead Acid Battery Exporter: No
Current Record: No
Non Storage Recycler Activity: Not reported
Electronic Manifest Broker: Not reported

Receive Date: 20040227
Handler Name: DELPHI CONNECTION SYSTEMS
Federal Waste Generator Description: Large Quantity Generator
State District Owner: Not reported
Large Quantity Handler of Universal Waste: No
Recognized Trader Importer: No
Recognized Trader Exporter: No
Spent Lead Acid Battery Importer: No
Spent Lead Acid Battery Exporter: No
Current Record: No
Non Storage Recycler Activity: Not reported
Electronic Manifest Broker: Not reported

Receive Date: 20060109
Handler Name: DELPHI CONNECTION SYSTEMS
Federal Waste Generator Description: Large Quantity Generator
State District Owner: Not reported
Large Quantity Handler of Universal Waste: No
Recognized Trader Importer: No
Recognized Trader Exporter: No
Spent Lead Acid Battery Importer: No
Spent Lead Acid Battery Exporter: No
Current Record: No
Non Storage Recycler Activity: Not reported
Electronic Manifest Broker: Not reported

List of NAICS Codes and Descriptions:

NAICS Code: 334412
NAICS Description: BARE PRINTED CIRCUIT BOARD MANUFACTURING

NAICS Code: 334417
NAICS Description: ELECTRONIC CONNECTOR MANUFACTURING

NAICS Code: 334418
NAICS Description: PRINTED CIRCUIT ASSEMBLY (ELECTRONIC ASSEMBLY) MANUFACTURING

NAICS Code: 334419
NAICS Description: OTHER ELECTRONIC COMPONENT MANUFACTURING

NAICS Code: 335921
NAICS Description: FIBER OPTIC CABLE MANUFACTURING

NAICS Code: 335931
NAICS Description: CURRENT-CARRYING WIRING DEVICE MANUFACTURING

Map ID
Direction
Distance
Elevation

MAP FINDINGS

Site

Database(s)

EDR ID Number
EPA ID Number

HUGHES AIRCRAFT CO (Continued)

1000240989

Has the Facility Received Notices of Violations:

Found Violation: Yes
Agency Which Determined Violation: State
Violation Short Description: TSD - Financial Requirements
Date Violation was Determined: 19880412
Actual Return to Compliance Date: 19880513
Return to Compliance Qualifier: Observed
Violation Responsible Agency: State
Scheduled Compliance Date: Not reported
Enforcement Identifier: 001
Date of Enforcement Action: 19880421
Enforcement Responsible Agency: State
Enforcement Docket Number: Not reported
Enforcement Attorney: Not reported
Corrective Action Component: No
Appeal Initiated Date: Not reported
Appeal Resolution Date: Not reported
Disposition Status Date: Not reported
Disposition Status: Not reported
Disposition Status Description: Not reported
Consent/Final Order Sequence Number: Not reported
Consent/Final Order Respondent Name: Not reported
Consent/Final Order Lead Agency: Not reported
Enforcement Type: WRITTEN INFORMAL
Enforcement Responsible Person: R9STA
Enforcement Responsible Sub-Organization: Not reported
SEP Sequence Number: Not reported
SEP Expenditure Amount: Not reported
SEP Scheduled Completion Date: Not reported
SEP Actual Date: Not reported
SEP Defaulted Date: Not reported
SEP Type: Not reported
SEP Type Description: Not reported
Proposed Amount: Not reported
Final Monetary Amount: Not reported
Paid Amount: Not reported
Final Count: Not reported
Final Amount: Not reported

Found Violation: Yes
Agency Which Determined Violation: State
Violation Short Description: TSD - General
Date Violation was Determined: 19901126
Actual Return to Compliance Date: 19901224
Return to Compliance Qualifier: Observed
Violation Responsible Agency: State
Scheduled Compliance Date: Not reported
Enforcement Identifier: 003
Date of Enforcement Action: 19901224
Enforcement Responsible Agency: State
Enforcement Docket Number: Not reported
Enforcement Attorney: Not reported
Corrective Action Component: No
Appeal Initiated Date: Not reported
Appeal Resolution Date: Not reported
Disposition Status Date: Not reported
Disposition Status: Not reported

Map ID
Direction
Distance
Elevation

MAP FINDINGS

Site

Database(s)

EDR ID Number
EPA ID Number

HUGHES AIRCRAFT CO (Continued)

1000240989

Disposition Status Description:	Not reported
Consent/Final Order Sequence Number:	Not reported
Consent/Final Order Respondent Name:	Not reported
Consent/Final Order Lead Agency:	Not reported
Enforcement Type:	WRITTEN INFORMAL
Enforcement Responsible Person:	R9STA
Enforcement Responsible Sub-Organization:	Not reported
SEP Sequence Number:	Not reported
SEP Expenditure Amount:	Not reported
SEP Scheduled Completion Date:	Not reported
SEP Actual Date:	Not reported
SEP Defaulted Date:	Not reported
SEP Type:	Not reported
SEP Type Description:	Not reported
Proposed Amount:	Not reported
Final Monetary Amount:	Not reported
Paid Amount:	Not reported
Final Count:	Not reported
Final Amount:	Not reported
Found Violation:	Yes
Agency Which Determined Violation:	State
Violation Short Description:	LDR - General
Date Violation was Determined:	19901126
Actual Return to Compliance Date:	19901224
Return to Compliance Qualifier:	Observed
Violation Responsible Agency:	State
Scheduled Compliance Date:	Not reported
Enforcement Identifier:	003
Date of Enforcement Action:	19901224
Enforcement Responsible Agency:	State
Enforcement Docket Number:	Not reported
Enforcement Attorney:	Not reported
Corrective Action Component:	No
Appeal Initiated Date:	Not reported
Appeal Resolution Date:	Not reported
Disposition Status Date:	Not reported
Disposition Status:	Not reported
Disposition Status Description:	Not reported
Consent/Final Order Sequence Number:	Not reported
Consent/Final Order Respondent Name:	Not reported
Consent/Final Order Lead Agency:	Not reported
Enforcement Type:	WRITTEN INFORMAL
Enforcement Responsible Person:	R9STA
Enforcement Responsible Sub-Organization:	Not reported
SEP Sequence Number:	Not reported
SEP Expenditure Amount:	Not reported
SEP Scheduled Completion Date:	Not reported
SEP Actual Date:	Not reported
SEP Defaulted Date:	Not reported
SEP Type:	Not reported
SEP Type Description:	Not reported
Proposed Amount:	Not reported
Final Monetary Amount:	Not reported
Paid Amount:	Not reported
Final Count:	Not reported
Final Amount:	Not reported

Map ID
Direction
Distance
Elevation

MAP FINDINGS

Site

Database(s)

EDR ID Number
EPA ID Number

HUGHES AIRCRAFT CO (Continued)

1000240989

Found Violation: Yes
Agency Which Determined Violation: State
Violation Short Description: TSD - General
Date Violation was Determined: 19880415
Actual Return to Compliance Date: 19880623
Return to Compliance Qualifier: Observed
Violation Responsible Agency: State
Scheduled Compliance Date: 19880618
Enforcement Identifier: 002
Date of Enforcement Action: 19880518
Enforcement Responsible Agency: State
Enforcement Docket Number: Not reported
Enforcement Attorney: Not reported
Corrective Action Component: No
Appeal Initiated Date: Not reported
Appeal Resolution Date: Not reported
Disposition Status Date: Not reported
Disposition Status: Not reported
Disposition Status Description: Not reported
Consent/Final Order Sequence Number: Not reported
Consent/Final Order Respondent Name: Not reported
Consent/Final Order Lead Agency: Not reported
Enforcement Type: WRITTEN INFORMAL
Enforcement Responsible Person: R9STA
Enforcement Responsible Sub-Organization: Not reported
SEP Sequence Number: Not reported
SEP Expenditure Amount: Not reported
SEP Scheduled Completion Date: Not reported
SEP Actual Date: Not reported
SEP Defaulted Date: Not reported
SEP Type: Not reported
SEP Type Description: Not reported
Proposed Amount: Not reported
Final Monetary Amount: Not reported
Paid Amount: Not reported
Final Count: Not reported
Final Amount: Not reported

Found Violation: Yes
Agency Which Determined Violation: State
Violation Short Description: LDR - General
Date Violation was Determined: 19880415
Actual Return to Compliance Date: 19890404
Return to Compliance Qualifier: Observed
Violation Responsible Agency: State
Scheduled Compliance Date: Not reported
Enforcement Identifier: 001
Date of Enforcement Action: 19880823
Enforcement Responsible Agency: EPA
Enforcement Docket Number: Not reported
Enforcement Attorney: Not reported
Corrective Action Component: No
Appeal Initiated Date: Not reported
Appeal Resolution Date: Not reported
Disposition Status Date: Not reported
Disposition Status: Not reported
Disposition Status Description: Not reported

Map ID
Direction
Distance
Elevation

MAP FINDINGS

Site

Database(s)

EDR ID Number
EPA ID Number

HUGHES AIRCRAFT CO (Continued)

1000240989

Consent/Final Order Sequence Number: Not reported
Consent/Final Order Respondent Name: Not reported
Consent/Final Order Lead Agency: Not reported
Enforcement Type: WRITTEN INFORMAL
Enforcement Responsible Person: R9EPA
Enforcement Responsible Sub-Organization: Not reported
SEP Sequence Number: Not reported
SEP Expenditure Amount: Not reported
SEP Scheduled Completion Date: Not reported
SEP Actual Date: Not reported
SEP Defaulted Date: Not reported
SEP Type: Not reported
SEP Type Description: Not reported
Proposed Amount: Not reported
Final Monetary Amount: Not reported
Paid Amount: Not reported
Final Count: Not reported
Final Amount: Not reported

Found Violation: No
Agency Which Determined Violation: Not reported
Violation Short Description: Not reported
Date Violation was Determined: Not reported
Actual Return to Compliance Date: Not reported
Return to Compliance Qualifier: Not reported
Violation Responsible Agency: Not reported
Scheduled Compliance Date: Not reported
Enforcement Identifier: Not reported
Date of Enforcement Action: Not reported
Enforcement Responsible Agency: Not reported
Enforcement Docket Number: Not reported
Enforcement Attorney: Not reported
Corrective Action Component: Not reported
Appeal Initiated Date: Not reported
Appeal Resolution Date: Not reported
Disposition Status Date: Not reported
Disposition Status: Not reported
Disposition Status Description: Not reported

Consent/Final Order Sequence Number: Not reported
Consent/Final Order Respondent Name: Not reported
Consent/Final Order Lead Agency: Not reported
Enforcement Type: Not reported
Enforcement Responsible Person: Not reported
Enforcement Responsible Sub-Organization: Not reported
SEP Sequence Number: Not reported
SEP Expenditure Amount: Not reported
SEP Scheduled Completion Date: Not reported
SEP Actual Date: Not reported
SEP Defaulted Date: Not reported
SEP Type: Not reported
SEP Type Description: Not reported
Proposed Amount: Not reported
Final Monetary Amount: Not reported
Paid Amount: Not reported
Final Count: Not reported
Final Amount: Not reported

Map ID
Direction
Distance
Elevation

MAP FINDINGS

Site

Database(s)

EDR ID Number
EPA ID Number

HUGHES AIRCRAFT CO (Continued)

1000240989

Found Violation:	No
Agency Which Determined Violation:	Not reported
Violation Short Description:	Not reported
Date Violation was Determined:	Not reported
Actual Return to Compliance Date:	Not reported
Return to Compliance Qualifier:	Not reported
Violation Responsible Agency:	Not reported
Scheduled Compliance Date:	Not reported
Enforcement Identifier:	Not reported
Date of Enforcement Action:	Not reported
Enforcement Responsible Agency:	Not reported
Enforcement Docket Number:	Not reported
Enforcement Attorney:	Not reported
Corrective Action Component:	Not reported
Appeal Initiated Date:	Not reported
Appeal Resolution Date:	Not reported
Disposition Status Date:	Not reported
Disposition Status:	Not reported
Disposition Status Description:	Not reported
Consent/Final Order Sequence Number:	Not reported
Consent/Final Order Respondent Name:	Not reported
Consent/Final Order Lead Agency:	Not reported
Enforcement Type:	Not reported
Enforcement Responsible Person:	Not reported
Enforcement Responsible Sub-Organization:	Not reported
SEP Sequence Number:	Not reported
SEP Expenditure Amount:	Not reported
SEP Scheduled Completion Date:	Not reported
SEP Actual Date:	Not reported
SEP Defaulted Date:	Not reported
SEP Type:	Not reported
SEP Type Description:	Not reported
Proposed Amount:	Not reported
Final Monetary Amount:	Not reported
Paid Amount:	Not reported
Final Count:	Not reported
Final Amount:	Not reported
Found Violation:	Yes
Agency Which Determined Violation:	State
Violation Short Description:	Generators - General
Date Violation was Determined:	20031030
Actual Return to Compliance Date:	20031030
Return to Compliance Qualifier:	Observed
Violation Responsible Agency:	State
Scheduled Compliance Date:	Not reported
Enforcement Identifier:	501
Date of Enforcement Action:	20031030
Enforcement Responsible Agency:	State
Enforcement Docket Number:	Not reported
Enforcement Attorney:	Not reported
Corrective Action Component:	No
Appeal Initiated Date:	Not reported
Appeal Resolution Date:	Not reported
Disposition Status Date:	Not reported
Disposition Status:	Not reported
Disposition Status Description:	Not reported

Map ID
Direction
Distance
Elevation

MAP FINDINGS

Site

Database(s)

EDR ID Number
EPA ID Number

HUGHES AIRCRAFT CO (Continued)

1000240989

Consent/Final Order Sequence Number: Not reported
Consent/Final Order Respondent Name: Not reported
Consent/Final Order Lead Agency: Not reported
Enforcement Type: WRITTEN INFORMAL
Enforcement Responsible Person: Not reported
Enforcement Responsible Sub-Organization: Not reported
SEP Sequence Number: Not reported
SEP Expenditure Amount: Not reported
SEP Scheduled Completion Date: Not reported
SEP Actual Date: Not reported
SEP Defaulted Date: Not reported
SEP Type: Not reported
SEP Type Description: Not reported
Proposed Amount: Not reported
Final Monetary Amount: Not reported
Paid Amount: Not reported
Final Count: Not reported
Final Amount: Not reported

Found Violation: No
Agency Which Determined Violation: Not reported
Violation Short Description: Not reported
Date Violation was Determined: Not reported
Actual Return to Compliance Date: Not reported
Return to Compliance Qualifier: Not reported
Violation Responsible Agency: Not reported
Scheduled Compliance Date: Not reported
Enforcement Identifier: Not reported
Date of Enforcement Action: Not reported
Enforcement Responsible Agency: Not reported
Enforcement Docket Number: Not reported
Enforcement Attorney: Not reported
Corrective Action Component: Not reported
Appeal Initiated Date: Not reported
Appeal Resolution Date: Not reported
Disposition Status Date: Not reported
Disposition Status: Not reported
Disposition Status Description: Not reported

Consent/Final Order Sequence Number: Not reported
Consent/Final Order Respondent Name: Not reported
Consent/Final Order Lead Agency: Not reported
Enforcement Type: Not reported
Enforcement Responsible Person: Not reported
Enforcement Responsible Sub-Organization: Not reported
SEP Sequence Number: Not reported
SEP Expenditure Amount: Not reported
SEP Scheduled Completion Date: Not reported
SEP Actual Date: Not reported
SEP Defaulted Date: Not reported
SEP Type: Not reported
SEP Type Description: Not reported
Proposed Amount: Not reported
Final Monetary Amount: Not reported
Paid Amount: Not reported
Final Count: Not reported
Final Amount: Not reported

Map ID
Direction
Distance
Elevation

MAP FINDINGS

Site

Database(s)

EDR ID Number
EPA ID Number

HUGHES AIRCRAFT CO (Continued)

1000240989

Found Violation:	No
Agency Which Determined Violation:	Not reported
Violation Short Description:	Not reported
Date Violation was Determined:	Not reported
Actual Return to Compliance Date:	Not reported
Return to Compliance Qualifier:	Not reported
Violation Responsible Agency:	Not reported
Scheduled Compliance Date:	Not reported
Enforcement Identifier:	Not reported
Date of Enforcement Action:	Not reported
Enforcement Responsible Agency:	Not reported
Enforcement Docket Number:	Not reported
Enforcement Attorney:	Not reported
Corrective Action Component:	Not reported
Appeal Initiated Date:	Not reported
Appeal Resolution Date:	Not reported
Disposition Status Date:	Not reported
Disposition Status:	Not reported
Disposition Status Description:	Not reported
Consent/Final Order Sequence Number:	Not reported
Consent/Final Order Respondent Name:	Not reported
Consent/Final Order Lead Agency:	Not reported
Enforcement Type:	Not reported
Enforcement Responsible Person:	Not reported
Enforcement Responsible Sub-Organization:	Not reported
SEP Sequence Number:	Not reported
SEP Expenditure Amount:	Not reported
SEP Scheduled Completion Date:	Not reported
SEP Actual Date:	Not reported
SEP Defaulted Date:	Not reported
SEP Type:	Not reported
SEP Type Description:	Not reported
Proposed Amount:	Not reported
Final Monetary Amount:	Not reported
Paid Amount:	Not reported
Final Count:	Not reported
Final Amount:	Not reported
Found Violation:	Yes
Agency Which Determined Violation:	State
Violation Short Description:	Generators - General
Date Violation was Determined:	19960222
Actual Return to Compliance Date:	19960329
Return to Compliance Qualifier:	Observed
Violation Responsible Agency:	State
Scheduled Compliance Date:	Not reported
Enforcement Identifier:	004
Date of Enforcement Action:	19960222
Enforcement Responsible Agency:	State
Enforcement Docket Number:	Not reported
Enforcement Attorney:	Not reported
Corrective Action Component:	No
Appeal Initiated Date:	Not reported
Appeal Resolution Date:	Not reported
Disposition Status Date:	Not reported
Disposition Status:	Not reported
Disposition Status Description:	Not reported

Map ID
Direction
Distance
Elevation

MAP FINDINGS

Site

Database(s)

EDR ID Number
EPA ID Number

HUGHES AIRCRAFT CO (Continued)

1000240989

Consent/Final Order Sequence Number: Not reported
Consent/Final Order Respondent Name: Not reported
Consent/Final Order Lead Agency: Not reported
Enforcement Type: WRITTEN INFORMAL
Enforcement Responsible Person: R9STA
Enforcement Responsible Sub-Organization: Not reported
SEP Sequence Number: Not reported
SEP Expenditure Amount: Not reported
SEP Scheduled Completion Date: Not reported
SEP Actual Date: Not reported
SEP Defaulted Date: Not reported
SEP Type: Not reported
SEP Type Description: Not reported
Proposed Amount: Not reported
Final Monetary Amount: Not reported
Paid Amount: Not reported
Final Count: Not reported
Final Amount: Not reported

Found Violation: Yes
Agency Which Determined Violation: State
Violation Short Description: Generators - General
Date Violation was Determined: 19960222
Actual Return to Compliance Date: 19960329
Return to Compliance Qualifier: Observed
Violation Responsible Agency: State
Scheduled Compliance Date: Not reported
Enforcement Identifier: 004
Date of Enforcement Action: 19960222
Enforcement Responsible Agency: State
Enforcement Docket Number: Not reported
Enforcement Attorney: Not reported
Corrective Action Component: No
Appeal Initiated Date: Not reported
Appeal Resolution Date: Not reported
Disposition Status Date: Not reported
Disposition Status: Not reported
Disposition Status Description: Not reported

Consent/Final Order Sequence Number: Not reported
Consent/Final Order Respondent Name: Not reported
Consent/Final Order Lead Agency: Not reported
Enforcement Type: WRITTEN INFORMAL
Enforcement Responsible Person: R9STA
Enforcement Responsible Sub-Organization: Not reported
SEP Sequence Number: Not reported
SEP Expenditure Amount: Not reported
SEP Scheduled Completion Date: Not reported
SEP Actual Date: Not reported
SEP Defaulted Date: Not reported
SEP Type: Not reported
SEP Type Description: Not reported
Proposed Amount: Not reported
Final Monetary Amount: Not reported
Paid Amount: Not reported
Final Count: Not reported
Final Amount: Not reported

Map ID
 Direction
 Distance
 Elevation

MAP FINDINGS

Site

Database(s)

EDR ID Number
 EPA ID Number

HUGHES AIRCRAFT CO (Continued)

1000240989

Found Violation:	No
Agency Which Determined Violation:	Not reported
Violation Short Description:	Not reported
Date Violation was Determined:	Not reported
Actual Return to Compliance Date:	Not reported
Return to Compliance Qualifier:	Not reported
Violation Responsible Agency:	Not reported
Scheduled Compliance Date:	Not reported
Enforcement Identifier:	Not reported
Date of Enforcement Action:	Not reported
Enforcement Responsible Agency:	Not reported
Enforcement Docket Number:	Not reported
Enforcement Attorney:	Not reported
Corrective Action Component:	Not reported
Appeal Initiated Date:	Not reported
Appeal Resolution Date:	Not reported
Disposition Status Date:	Not reported
Disposition Status:	Not reported
Disposition Status Description:	Not reported
Consent/Final Order Sequence Number:	Not reported
Consent/Final Order Respondent Name:	Not reported
Consent/Final Order Lead Agency:	Not reported
Enforcement Type:	Not reported
Enforcement Responsible Person:	Not reported
Enforcement Responsible Sub-Organization:	Not reported
SEP Sequence Number:	Not reported
SEP Expenditure Amount:	Not reported
SEP Scheduled Completion Date:	Not reported
SEP Actual Date:	Not reported
SEP Defaulted Date:	Not reported
SEP Type:	Not reported
SEP Type Description:	Not reported
Proposed Amount:	Not reported
Final Monetary Amount:	Not reported
Paid Amount:	Not reported
Final Count:	Not reported
Final Amount:	Not reported
Found Violation:	Yes
Agency Which Determined Violation:	State
Violation Short Description:	Generators - General
Date Violation was Determined:	19960508
Actual Return to Compliance Date:	19960619
Return to Compliance Qualifier:	Observed
Violation Responsible Agency:	State
Scheduled Compliance Date:	Not reported
Enforcement Identifier:	005
Date of Enforcement Action:	19960508
Enforcement Responsible Agency:	State
Enforcement Docket Number:	Not reported
Enforcement Attorney:	Not reported
Corrective Action Component:	No
Appeal Initiated Date:	Not reported
Appeal Resolution Date:	Not reported
Disposition Status Date:	Not reported
Disposition Status:	Not reported
Disposition Status Description:	Not reported

Map ID
Direction
Distance
Elevation

MAP FINDINGS

Site

Database(s)

EDR ID Number
EPA ID Number

HUGHES AIRCRAFT CO (Continued)

1000240989

Consent/Final Order Sequence Number: Not reported
Consent/Final Order Respondent Name: Not reported
Consent/Final Order Lead Agency: Not reported
Enforcement Type: WRITTEN INFORMAL
Enforcement Responsible Person: R9STA
Enforcement Responsible Sub-Organization: Not reported
SEP Sequence Number: Not reported
SEP Expenditure Amount: Not reported
SEP Scheduled Completion Date: Not reported
SEP Actual Date: Not reported
SEP Defaulted Date: Not reported
SEP Type: Not reported
SEP Type Description: Not reported
Proposed Amount: Not reported
Final Monetary Amount: Not reported
Paid Amount: Not reported
Final Count: Not reported
Final Amount: Not reported

Found Violation: No
Agency Which Determined Violation: Not reported
Violation Short Description: Not reported
Date Violation was Determined: Not reported
Actual Return to Compliance Date: Not reported
Return to Compliance Qualifier: Not reported
Violation Responsible Agency: Not reported
Scheduled Compliance Date: Not reported
Enforcement Identifier: Not reported
Date of Enforcement Action: Not reported
Enforcement Responsible Agency: Not reported
Enforcement Docket Number: Not reported
Enforcement Attorney: Not reported
Corrective Action Component: Not reported
Appeal Initiated Date: Not reported
Appeal Resolution Date: Not reported
Disposition Status Date: Not reported
Disposition Status: Not reported
Disposition Status Description: Not reported

Consent/Final Order Sequence Number: Not reported
Consent/Final Order Respondent Name: Not reported
Consent/Final Order Lead Agency: Not reported
Enforcement Type: Not reported
Enforcement Responsible Person: Not reported
Enforcement Responsible Sub-Organization: Not reported
SEP Sequence Number: Not reported
SEP Expenditure Amount: Not reported
SEP Scheduled Completion Date: Not reported
SEP Actual Date: Not reported
SEP Defaulted Date: Not reported
SEP Type: Not reported
SEP Type Description: Not reported
Proposed Amount: Not reported
Final Monetary Amount: Not reported
Paid Amount: Not reported
Final Count: Not reported
Final Amount: Not reported

Map ID
Direction
Distance
Elevation

MAP FINDINGS

Site

Database(s)

EDR ID Number
EPA ID Number

HUGHES AIRCRAFT CO (Continued)

1000240989

Found Violation:	Yes
Agency Which Determined Violation:	State
Violation Short Description:	Generators - General
Date Violation was Determined:	19960508
Actual Return to Compliance Date:	19960619
Return to Compliance Qualifier:	Observed
Violation Responsible Agency:	State
Scheduled Compliance Date:	Not reported
Enforcement Identifier:	005
Date of Enforcement Action:	19960508
Enforcement Responsible Agency:	State
Enforcement Docket Number:	Not reported
Enforcement Attorney:	Not reported
Corrective Action Component:	No
Appeal Initiated Date:	Not reported
Appeal Resolution Date:	Not reported
Disposition Status Date:	Not reported
Disposition Status:	Not reported
Disposition Status Description:	Not reported
Consent/Final Order Sequence Number:	Not reported
Consent/Final Order Respondent Name:	Not reported
Consent/Final Order Lead Agency:	Not reported
Enforcement Type:	WRITTEN INFORMAL
Enforcement Responsible Person:	R9STA
Enforcement Responsible Sub-Organization:	Not reported
SEP Sequence Number:	Not reported
SEP Expenditure Amount:	Not reported
SEP Scheduled Completion Date:	Not reported
SEP Actual Date:	Not reported
SEP Defaulted Date:	Not reported
SEP Type:	Not reported
SEP Type Description:	Not reported
Proposed Amount:	Not reported
Final Monetary Amount:	Not reported
Paid Amount:	Not reported
Final Count:	Not reported
Final Amount:	Not reported
Found Violation:	Yes
Agency Which Determined Violation:	State
Violation Short Description:	TSD - Closure/Post-Closure
Date Violation was Determined:	19901126
Actual Return to Compliance Date:	19901224
Return to Compliance Qualifier:	Observed
Violation Responsible Agency:	State
Scheduled Compliance Date:	Not reported
Enforcement Identifier:	003
Date of Enforcement Action:	19901224
Enforcement Responsible Agency:	State
Enforcement Docket Number:	Not reported
Enforcement Attorney:	Not reported
Corrective Action Component:	No
Appeal Initiated Date:	Not reported
Appeal Resolution Date:	Not reported
Disposition Status Date:	Not reported
Disposition Status:	Not reported
Disposition Status Description:	Not reported

Map ID
Direction
Distance
Elevation

MAP FINDINGS

Site

Database(s)

EDR ID Number
EPA ID Number

HUGHES AIRCRAFT CO (Continued)

1000240989

Consent/Final Order Sequence Number: Not reported
Consent/Final Order Respondent Name: Not reported
Consent/Final Order Lead Agency: Not reported
Enforcement Type: WRITTEN INFORMAL
Enforcement Responsible Person: R9STA
Enforcement Responsible Sub-Organization: Not reported
SEP Sequence Number: Not reported
SEP Expenditure Amount: Not reported
SEP Scheduled Completion Date: Not reported
SEP Actual Date: Not reported
SEP Defaulted Date: Not reported
SEP Type: Not reported
SEP Type Description: Not reported
Proposed Amount: Not reported
Final Monetary Amount: Not reported
Paid Amount: Not reported
Final Count: Not reported
Final Amount: Not reported

Found Violation: Yes
Agency Which Determined Violation: State
Violation Short Description: LDR - General
Date Violation was Determined: 19901126
Actual Return to Compliance Date: 19901224
Return to Compliance Qualifier: Observed
Violation Responsible Agency: State
Scheduled Compliance Date: Not reported
Enforcement Identifier: 003
Date of Enforcement Action: 19901224
Enforcement Responsible Agency: State
Enforcement Docket Number: Not reported
Enforcement Attorney: Not reported
Corrective Action Component: No
Appeal Initiated Date: Not reported
Appeal Resolution Date: Not reported
Disposition Status Date: Not reported
Disposition Status: Not reported
Disposition Status Description: Not reported

Consent/Final Order Sequence Number: Not reported
Consent/Final Order Respondent Name: Not reported
Consent/Final Order Lead Agency: Not reported
Enforcement Type: WRITTEN INFORMAL
Enforcement Responsible Person: R9STA
Enforcement Responsible Sub-Organization: Not reported
SEP Sequence Number: Not reported
SEP Expenditure Amount: Not reported
SEP Scheduled Completion Date: Not reported
SEP Actual Date: Not reported
SEP Defaulted Date: Not reported
SEP Type: Not reported
SEP Type Description: Not reported
Proposed Amount: Not reported
Final Monetary Amount: Not reported
Paid Amount: Not reported
Final Count: Not reported
Final Amount: Not reported

Map ID
Direction
Distance
Elevation

MAP FINDINGS

Site

Database(s)

EDR ID Number
EPA ID Number

HUGHES AIRCRAFT CO (Continued)

1000240989

Found Violation:	No
Agency Which Determined Violation:	Not reported
Violation Short Description:	Not reported
Date Violation was Determined:	Not reported
Actual Return to Compliance Date:	Not reported
Return to Compliance Qualifier:	Not reported
Violation Responsible Agency:	Not reported
Scheduled Compliance Date:	Not reported
Enforcement Identifier:	Not reported
Date of Enforcement Action:	Not reported
Enforcement Responsible Agency:	Not reported
Enforcement Docket Number:	Not reported
Enforcement Attorney:	Not reported
Corrective Action Component:	Not reported
Appeal Initiated Date:	Not reported
Appeal Resolution Date:	Not reported
Disposition Status Date:	Not reported
Disposition Status:	Not reported
Disposition Status Description:	Not reported
Consent/Final Order Sequence Number:	Not reported
Consent/Final Order Respondent Name:	Not reported
Consent/Final Order Lead Agency:	Not reported
Enforcement Type:	Not reported
Enforcement Responsible Person:	Not reported
Enforcement Responsible Sub-Organization:	Not reported
SEP Sequence Number:	Not reported
SEP Expenditure Amount:	Not reported
SEP Scheduled Completion Date:	Not reported
SEP Actual Date:	Not reported
SEP Defaulted Date:	Not reported
SEP Type:	Not reported
SEP Type Description:	Not reported
Proposed Amount:	Not reported
Final Monetary Amount:	Not reported
Paid Amount:	Not reported
Final Count:	Not reported
Final Amount:	Not reported
Found Violation:	Yes
Agency Which Determined Violation:	State
Violation Short Description:	LDR - General
Date Violation was Determined:	19880415
Actual Return to Compliance Date:	19890404
Return to Compliance Qualifier:	Observed
Violation Responsible Agency:	State
Scheduled Compliance Date:	Not reported
Enforcement Identifier:	001
Date of Enforcement Action:	19880823
Enforcement Responsible Agency:	EPA
Enforcement Docket Number:	Not reported
Enforcement Attorney:	Not reported
Corrective Action Component:	No
Appeal Initiated Date:	Not reported
Appeal Resolution Date:	Not reported
Disposition Status Date:	Not reported
Disposition Status:	Not reported
Disposition Status Description:	Not reported

Map ID
Direction
Distance
Elevation

MAP FINDINGS

Site

Database(s)

EDR ID Number
EPA ID Number

HUGHES AIRCRAFT CO (Continued)

1000240989

Consent/Final Order Sequence Number: Not reported
Consent/Final Order Respondent Name: Not reported
Consent/Final Order Lead Agency: Not reported
Enforcement Type: WRITTEN INFORMAL
Enforcement Responsible Person: R9EPA
Enforcement Responsible Sub-Organization: Not reported
SEP Sequence Number: Not reported
SEP Expenditure Amount: Not reported
SEP Scheduled Completion Date: Not reported
SEP Actual Date: Not reported
SEP Defaulted Date: Not reported
SEP Type: Not reported
SEP Type Description: Not reported
Proposed Amount: Not reported
Final Monetary Amount: Not reported
Paid Amount: Not reported
Final Count: Not reported
Final Amount: Not reported

Found Violation: No
Agency Which Determined Violation: Not reported
Violation Short Description: Not reported
Date Violation was Determined: Not reported
Actual Return to Compliance Date: Not reported
Return to Compliance Qualifier: Not reported
Violation Responsible Agency: Not reported
Scheduled Compliance Date: Not reported
Enforcement Identifier: Not reported
Date of Enforcement Action: Not reported
Enforcement Responsible Agency: Not reported
Enforcement Docket Number: Not reported
Enforcement Attorney: Not reported
Corrective Action Component: Not reported
Appeal Initiated Date: Not reported
Appeal Resolution Date: Not reported
Disposition Status Date: Not reported
Disposition Status: Not reported
Disposition Status Description: Not reported

Consent/Final Order Sequence Number: Not reported
Consent/Final Order Respondent Name: Not reported
Consent/Final Order Lead Agency: Not reported
Enforcement Type: Not reported
Enforcement Responsible Person: Not reported
Enforcement Responsible Sub-Organization: Not reported
SEP Sequence Number: Not reported
SEP Expenditure Amount: Not reported
SEP Scheduled Completion Date: Not reported
SEP Actual Date: Not reported
SEP Defaulted Date: Not reported
SEP Type: Not reported
SEP Type Description: Not reported
Proposed Amount: Not reported
Final Monetary Amount: Not reported
Paid Amount: Not reported
Final Count: Not reported
Final Amount: Not reported

Map ID
Direction
Distance
Elevation

MAP FINDINGS

Site

Database(s)

EDR ID Number
EPA ID Number

HUGHES AIRCRAFT CO (Continued)

1000240989

Evaluation Action Summary:

Evaluation Date: 19880412
Evaluation Responsible Agency: State
Found Violation: Yes
Evaluation Type Description: FINANCIAL RECORD REVIEW
Evaluation Responsible Person Identifier: R9STA
Evaluation Responsible Sub-Organization: Not reported
Actual Return to Compliance Date: 19880513
Scheduled Compliance Date: Not reported
Date of Request: Not reported
Date Response Received: Not reported
Request Agency: Not reported
Former Citation: Not reported

Evaluation Date: 19901126
Evaluation Responsible Agency: State
Found Violation: Yes
Evaluation Type Description: COMPLIANCE EVALUATION INSPECTION
Evaluation Responsible Person Identifier: R9STA
Evaluation Responsible Sub-Organization: Not reported
Actual Return to Compliance Date: 19901224
Scheduled Compliance Date: Not reported
Date of Request: Not reported
Date Response Received: Not reported
Request Agency: Not reported
Former Citation: Not reported

Evaluation Date: 19901126
Evaluation Responsible Agency: State
Found Violation: Yes
Evaluation Type Description: COMPLIANCE EVALUATION INSPECTION
Evaluation Responsible Person Identifier: R9STA
Evaluation Responsible Sub-Organization: Not reported
Actual Return to Compliance Date: 19901224
Scheduled Compliance Date: Not reported
Date of Request: Not reported
Date Response Received: Not reported
Request Agency: Not reported
Former Citation: Not reported

Evaluation Date: 19880415
Evaluation Responsible Agency: State
Found Violation: Yes
Evaluation Type Description: COMPLIANCE EVALUATION INSPECTION
Evaluation Responsible Person Identifier: R9STA
Evaluation Responsible Sub-Organization: Not reported
Actual Return to Compliance Date: 19880623
Scheduled Compliance Date: 19880618
Date of Request: Not reported
Date Response Received: Not reported
Request Agency: Not reported
Former Citation: Not reported

Evaluation Date: 19880415
Evaluation Responsible Agency: State
Found Violation: Yes
Evaluation Type Description: COMPLIANCE EVALUATION INSPECTION

Map ID
Direction
Distance
Elevation

MAP FINDINGS

Site

Database(s)

EDR ID Number
EPA ID Number

HUGHES AIRCRAFT CO (Continued)

1000240989

Evaluation Responsible Person Identifier:	R9STA
Evaluation Responsible Sub-Organization:	Not reported
Actual Return to Compliance Date:	19890404
Scheduled Compliance Date:	Not reported
Date of Request:	Not reported
Date Response Received:	Not reported
Request Agency:	Not reported
Former Citation:	Not reported
Evaluation Date:	20031216
Evaluation Responsible Agency:	State Contractor/Grantee
Found Violation:	No
Evaluation Type Description:	COMPLIANCE EVALUATION INSPECTION
Evaluation Responsible Person Identifier:	Not reported
Evaluation Responsible Sub-Organization:	Not reported
Actual Return to Compliance Date:	Not reported
Scheduled Compliance Date:	Not reported
Date of Request:	Not reported
Date Response Received:	Not reported
Request Agency:	Not reported
Former Citation:	Not reported
Evaluation Date:	20050307
Evaluation Responsible Agency:	State Contractor/Grantee
Found Violation:	No
Evaluation Type Description:	FOCUSED COMPLIANCE INSPECTION
Evaluation Responsible Person Identifier:	Not reported
Evaluation Responsible Sub-Organization:	Not reported
Actual Return to Compliance Date:	Not reported
Scheduled Compliance Date:	Not reported
Date of Request:	Not reported
Date Response Received:	Not reported
Request Agency:	Not reported
Former Citation:	Not reported
Evaluation Date:	20031030
Evaluation Responsible Agency:	State Contractor/Grantee
Found Violation:	Yes
Evaluation Type Description:	COMPLIANCE EVALUATION INSPECTION
Evaluation Responsible Person Identifier:	Not reported
Evaluation Responsible Sub-Organization:	Not reported
Actual Return to Compliance Date:	20031030
Scheduled Compliance Date:	Not reported
Date of Request:	Not reported
Date Response Received:	Not reported
Request Agency:	Not reported
Former Citation:	Not reported
Evaluation Date:	19901005
Evaluation Responsible Agency:	State
Found Violation:	No
Evaluation Type Description:	FINANCIAL RECORD REVIEW
Evaluation Responsible Person Identifier:	R9STA
Evaluation Responsible Sub-Organization:	Not reported
Actual Return to Compliance Date:	Not reported
Scheduled Compliance Date:	Not reported
Date of Request:	Not reported

Map ID
Direction
Distance
Elevation

MAP FINDINGS

Site

Database(s)

EDR ID Number
EPA ID Number

HUGHES AIRCRAFT CO (Continued)

1000240989

Date Response Received:	Not reported
Request Agency:	Not reported
Former Citation:	Not reported
Evaluation Date:	20041222
Evaluation Responsible Agency:	State Contractor/Grantee
Found Violation:	No
Evaluation Type Description:	COMPLIANCE EVALUATION INSPECTION
Evaluation Responsible Person Identifier:	Not reported
Evaluation Responsible Sub-Organization:	Not reported
Actual Return to Compliance Date:	Not reported
Scheduled Compliance Date:	Not reported
Date of Request:	Not reported
Date Response Received:	Not reported
Request Agency:	Not reported
Former Citation:	Not reported
Evaluation Date:	19960222
Evaluation Responsible Agency:	State
Found Violation:	Yes
Evaluation Type Description:	COMPLIANCE EVALUATION INSPECTION
Evaluation Responsible Person Identifier:	R9STA
Evaluation Responsible Sub-Organization:	Not reported
Actual Return to Compliance Date:	19960329
Scheduled Compliance Date:	Not reported
Date of Request:	Not reported
Date Response Received:	Not reported
Request Agency:	Not reported
Former Citation:	Not reported
Evaluation Date:	19960222
Evaluation Responsible Agency:	State
Found Violation:	Yes
Evaluation Type Description:	COMPLIANCE EVALUATION INSPECTION
Evaluation Responsible Person Identifier:	R9STA
Evaluation Responsible Sub-Organization:	Not reported
Actual Return to Compliance Date:	19960329
Scheduled Compliance Date:	Not reported
Date of Request:	Not reported
Date Response Received:	Not reported
Request Agency:	Not reported
Former Citation:	Not reported
Evaluation Date:	19920923
Evaluation Responsible Agency:	State
Found Violation:	No
Evaluation Type Description:	COMPLIANCE EVALUATION INSPECTION
Evaluation Responsible Person Identifier:	R9STA
Evaluation Responsible Sub-Organization:	Not reported
Actual Return to Compliance Date:	Not reported
Scheduled Compliance Date:	Not reported
Date of Request:	Not reported
Date Response Received:	Not reported
Request Agency:	Not reported
Former Citation:	Not reported
Evaluation Date:	19960508

Map ID
Direction
Distance
Elevation

MAP FINDINGS

Site

Database(s)

EDR ID Number
EPA ID Number

HUGHES AIRCRAFT CO (Continued)

1000240989

Evaluation Responsible Agency:	State
Found Violation:	Yes
Evaluation Type Description:	COMPLIANCE EVALUATION INSPECTION
Evaluation Responsible Person Identifier:	R9STA
Evaluation Responsible Sub-Organization:	Not reported
Actual Return to Compliance Date:	19960619
Scheduled Compliance Date:	Not reported
Date of Request:	Not reported
Date Response Received:	Not reported
Request Agency:	Not reported
Former Citation:	Not reported
Evaluation Date:	20041101
Evaluation Responsible Agency:	State Contractor/Grantee
Found Violation:	No
Evaluation Type Description:	COMPLIANCE EVALUATION INSPECTION
Evaluation Responsible Person Identifier:	Not reported
Evaluation Responsible Sub-Organization:	Not reported
Actual Return to Compliance Date:	Not reported
Scheduled Compliance Date:	Not reported
Date of Request:	Not reported
Date Response Received:	Not reported
Request Agency:	Not reported
Former Citation:	Not reported
Evaluation Date:	19960508
Evaluation Responsible Agency:	State
Found Violation:	Yes
Evaluation Type Description:	COMPLIANCE EVALUATION INSPECTION
Evaluation Responsible Person Identifier:	R9STA
Evaluation Responsible Sub-Organization:	Not reported
Actual Return to Compliance Date:	19960619
Scheduled Compliance Date:	Not reported
Date of Request:	Not reported
Date Response Received:	Not reported
Request Agency:	Not reported
Former Citation:	Not reported
Evaluation Date:	19901126
Evaluation Responsible Agency:	State
Found Violation:	Yes
Evaluation Type Description:	COMPLIANCE EVALUATION INSPECTION
Evaluation Responsible Person Identifier:	R9STA
Evaluation Responsible Sub-Organization:	Not reported
Actual Return to Compliance Date:	19901224
Scheduled Compliance Date:	Not reported
Date of Request:	Not reported
Date Response Received:	Not reported
Request Agency:	Not reported
Former Citation:	Not reported
Evaluation Date:	19901126
Evaluation Responsible Agency:	State
Found Violation:	Yes
Evaluation Type Description:	COMPLIANCE EVALUATION INSPECTION
Evaluation Responsible Person Identifier:	R9STA
Evaluation Responsible Sub-Organization:	Not reported

Map ID
Direction
Distance
Elevation

MAP FINDINGS

Site

Database(s)

EDR ID Number
EPA ID Number

HUGHES AIRCRAFT CO (Continued)

1000240989

Actual Return to Compliance Date: 19901224
Scheduled Compliance Date: Not reported
Date of Request: Not reported
Date Response Received: Not reported
Request Agency: Not reported
Former Citation: Not reported

Evaluation Date: 19940628
Evaluation Responsible Agency: State Contractor/Grantee
Found Violation: No
Evaluation Type Description: COMPLIANCE EVALUATION INSPECTION
Evaluation Responsible Person Identifier: R9STA
Evaluation Responsible Sub-Organization: Not reported
Actual Return to Compliance Date: Not reported
Scheduled Compliance Date: Not reported
Date of Request: Not reported
Date Response Received: Not reported
Request Agency: Not reported
Former Citation: Not reported

Evaluation Date: 19880415
Evaluation Responsible Agency: State
Found Violation: Yes
Evaluation Type Description: COMPLIANCE EVALUATION INSPECTION
Evaluation Responsible Person Identifier: R9STA
Evaluation Responsible Sub-Organization: Not reported
Actual Return to Compliance Date: 19890404
Scheduled Compliance Date: Not reported
Date of Request: Not reported
Date Response Received: Not reported
Request Agency: Not reported
Former Citation: Not reported

Evaluation Date: 20031014
Evaluation Responsible Agency: State Contractor/Grantee
Found Violation: No
Evaluation Type Description: COMPLIANCE EVALUATION INSPECTION
Evaluation Responsible Person Identifier: Not reported
Evaluation Responsible Sub-Organization: Not reported
Actual Return to Compliance Date: Not reported
Scheduled Compliance Date: Not reported
Date of Request: Not reported
Date Response Received: Not reported
Request Agency: Not reported
Former Citation: Not reported

Map ID
Direction
Distance
Elevation

MAP FINDINGS

Site

Database(s)

EDR ID Number
EPA ID Number

HUGHES AIRCRAFT CO (Continued)

1000240989

FINDS:

Registry ID: 110000495679

[Click Here for FRS Facility Detail Report:](#)

Environmental Interest/Information System:

All generators and treatment, storage, and disposal (TSD) facilities who handle hazardous waste are required to report to the EPA Administrator at least once every two years. The data collected is used to create the National Biennial Resource Conservation and Recovery Act (RCRA) Hazardous Waste Report. This data is processed within the RCRA Information (RCRAInfo) database

The Toxic Release Inventory System (TRIS) is a publicly available EPA database reported annually by certain covered industry groups, as well as federal facilities. It contains information about more than 650 toxic chemicals that are being used, manufactured, treated, transported, or released into the environment, and includes information about waste management and pollution prevention activities.

The Resource Conservation and Recovery Act Information System (RCRAInfo) is EPA's comprehensive information system in support of the Resource Conservation and Recovery Act (RCRA) of 1976 and the Hazardous and Solid Waste Amendments (HSWA) of 1984. It tracks many types of information about generators, transporters, treaters, storers, and disposers of hazardous waste.

California's Hazardous Waste Tracking System Data Mart (HWTS-DATAMART) provides information on hazardous waste shipments for generators, transporters, and treatment, storage, and disposal facilities.

[Click this hyperlink](#) while viewing on your computer to access additional FINDS: detail in the EDR Site Report.

ECHO:

Envid: 1000240989
Registry ID: 110000495679
DFR URL: <http://echo.epa.gov/detailed-facility-report?fid=110000495679>
Name: DELPHI CONNECTION SYSTEMS
Address: 17150 VON KARMAN AVENUE
City,State,Zip: IRVINE, CA 92614

CORTESE:

Name: HUGHES AIRCRAFT COMPANY
Address: 17150 VON KARMAN AVE
City,State,Zip: IRVINE, CA 92714
Region: CORTESE
Envirostor Id: Not reported
Global ID: T0605900142
Site/Facility Type: LUST CLEANUP SITE
Cleanup Status: COMPLETED - CASE CLOSED
Status Date: Not reported
Site Code: Not reported
Latitude: Not reported
Longitude: Not reported
Owner: Not reported
Enf Type: Not reported
Swat R: Not reported
Flag: active

Map ID
Direction
Distance
Elevation

MAP FINDINGS

Site

Database(s)

EDR ID Number
EPA ID Number

HUGHES AIRCRAFT CO (Continued)

1000240989

Order No: Not reported
Waste Discharge System No: Not reported
Effective Date: Not reported
Region 2: Not reported
WID Id: Not reported
Solid Waste Id No: Not reported
Waste Management Unit Name: Not reported
File Name: Active Open

EMI:

Name: HUGHES AIRCRAFT CO
Address: 17150 VON KARMAN & 2362 MCGAW
City,State,Zip: IRVINE, CA 92714
Year: 1987
County Code: 30
Air Basin: SC
Facility ID: 1512
Air District Name: SC
SIC Code: 3721
Air District Name: SOUTH COAST AQMD
Community Health Air Pollution Info System: Not reported
Consolidated Emission Reporting Rule: Not reported
Total Organic Hydrocarbon Gases Tons/Yr: 16
Reactive Organic Gases Tons/Yr: 4
Carbon Monoxide Emissions Tons/Yr: 0
NOX - Oxides of Nitrogen Tons/Yr: 1
SOX - Oxides of Sulphur Tons/Yr: 1
Particulate Matter Tons/Yr: 1
Part. Matter 10 Micrometers and Smllr Tons/Yr:1

Name: HUGHES AIRCRAFT CO,CONNECTING
Address: 17150 VON KARMAN AVE
City,State,Zip: IRVINE, CA 92714
Year: 1990
County Code: 30
Air Basin: SC
Facility ID: 1512
Air District Name: SC
SIC Code: 3679
Air District Name: SOUTH COAST AQMD
Community Health Air Pollution Info System: Not reported
Consolidated Emission Reporting Rule: Not reported
Total Organic Hydrocarbon Gases Tons/Yr: 5
Reactive Organic Gases Tons/Yr: 4
Carbon Monoxide Emissions Tons/Yr: 26
NOX - Oxides of Nitrogen Tons/Yr: 2
SOX - Oxides of Sulphur Tons/Yr: 0
Particulate Matter Tons/Yr: 0
Part. Matter 10 Micrometers and Smllr Tons/Yr:0

Name: PACKARD HUGHES INTERCONNECT
Address: 17150 VON KARMAN AVE
City,State,Zip: IRVINE, CA 92714
Year: 1995
County Code: 30
Air Basin: SC
Facility ID: 1512

Map ID
Direction
Distance
Elevation

MAP FINDINGS

Site

Database(s)

EDR ID Number
EPA ID Number

HUGHES AIRCRAFT CO (Continued)

1000240989

Air District Name: SC
SIC Code: 3678
Air District Name: SOUTH COAST AQMD
Community Health Air Pollution Info System: Not reported
Consolidated Emission Reporting Rule: Not reported
Total Organic Hydrocarbon Gases Tons/Yr: 4
Reactive Organic Gases Tons/Yr: 0
Carbon Monoxide Emissions Tons/Yr: 0
NOX - Oxides of Nitrogen Tons/Yr: 1
SOX - Oxides of Sulphur Tons/Yr: 0
Particulate Matter Tons/Yr: 2
Part. Matter 10 Micrometers and Smllr Tons/Yr:1

Name: PACKARD HUGHES INTERCONNECT
Address: 17150 VON KARMAN AVE
City,State,Zip: IRVINE, CA 92714
Year: 1996
County Code: 30
Air Basin: SC
Facility ID: 1512
Air District Name: SC
SIC Code: 3678
Air District Name: SOUTH COAST AQMD
Community Health Air Pollution Info System: Not reported
Consolidated Emission Reporting Rule: Not reported
Total Organic Hydrocarbon Gases Tons/Yr: 3
Reactive Organic Gases Tons/Yr: 1
Carbon Monoxide Emissions Tons/Yr: 0
NOX - Oxides of Nitrogen Tons/Yr: 1
SOX - Oxides of Sulphur Tons/Yr: 0
Particulate Matter Tons/Yr: 0
Part. Matter 10 Micrometers and Smllr Tons/Yr:0

Name: PACKARD HUGHES INTERCONNECT
Address: 17150 VON KARMAN AVE
City,State,Zip: IRVINE, CA 92714
Year: 1997
County Code: 30
Air Basin: SC
Facility ID: 1512
Air District Name: SC
SIC Code: 3678
Air District Name: SOUTH COAST AQMD
Community Health Air Pollution Info System: Not reported
Consolidated Emission Reporting Rule: Not reported
Total Organic Hydrocarbon Gases Tons/Yr: 3
Reactive Organic Gases Tons/Yr: 3
Carbon Monoxide Emissions Tons/Yr: 0
NOX - Oxides of Nitrogen Tons/Yr: 1
SOX - Oxides of Sulphur Tons/Yr: 0
Particulate Matter Tons/Yr: 0
Part. Matter 10 Micrometers and Smllr Tons/Yr:0

Name: PACKARD HUGHES INTERCONNECT
Address: 17150 VON KARMAN AVE
City,State,Zip: IRVINE, CA 92714
Year: 1998

Map ID
Direction
Distance
Elevation

MAP FINDINGS

Site

Database(s)

EDR ID Number
EPA ID Number

HUGHES AIRCRAFT CO (Continued)

1000240989

County Code: 30
Air Basin: SC
Facility ID: 1512
Air District Name: SC
SIC Code: 3678
Air District Name: SOUTH COAST AQMD
Community Health Air Pollution Info System: Not reported
Consolidated Emission Reporting Rule: Not reported
Total Organic Hydrocarbon Gases Tons/Yr: 3
Reactive Organic Gases Tons/Yr: 3
Carbon Monoxide Emissions Tons/Yr: 0
NOX - Oxides of Nitrogen Tons/Yr: 1
SOX - Oxides of Sulphur Tons/Yr: 0
Particulate Matter Tons/Yr: 0
Part. Matter 10 Micrometers and Smlr Tons/Yr:0

Name: PACKARD HUGHES INTERCONNECT
Address: 17150 VON KARMAN AVE
City,State,Zip: IRVINE, CA 92714
Year: 1999
County Code: 30
Air Basin: SC
Facility ID: 1512
Air District Name: SC
SIC Code: 3678
Air District Name: SOUTH COAST AQMD
Community Health Air Pollution Info System: Not reported
Consolidated Emission Reporting Rule: Not reported
Total Organic Hydrocarbon Gases Tons/Yr: 3
Reactive Organic Gases Tons/Yr: 3
Carbon Monoxide Emissions Tons/Yr: 0
NOX - Oxides of Nitrogen Tons/Yr: 1
SOX - Oxides of Sulphur Tons/Yr: 0
Particulate Matter Tons/Yr: 0
Part. Matter 10 Micrometers and Smlr Tons/Yr:0

Name: PACKARD HUGHES INTERCONNECT
Address: 17150 VON KARMAN AVE
City,State,Zip: IRVINE, CA 92714
Year: 2000
County Code: 30
Air Basin: SC
Facility ID: 1512
Air District Name: SC
SIC Code: 3678
Air District Name: SOUTH COAST AQMD
Community Health Air Pollution Info System: Not reported
Consolidated Emission Reporting Rule: Not reported
Total Organic Hydrocarbon Gases Tons/Yr: 3
Reactive Organic Gases Tons/Yr: 3
Carbon Monoxide Emissions Tons/Yr: 0
NOX - Oxides of Nitrogen Tons/Yr: 1
SOX - Oxides of Sulphur Tons/Yr: 0
Particulate Matter Tons/Yr: 0
Part. Matter 10 Micrometers and Smlr Tons/Yr:0

Name: PACKARD HUGHES INTERCONNECT

Map ID
Direction
Distance
Elevation

MAP FINDINGS

Site

Database(s)

EDR ID Number
EPA ID Number

HUGHES AIRCRAFT CO (Continued)

1000240989

Address: 17150 VON KARMAN AVE
City,State,Zip: IRVINE, CA 92714
Year: 2001
County Code: 30
Air Basin: SC
Facility ID: 1512
Air District Name: SC
SIC Code: 3678
Air District Name: SOUTH COAST AQMD
Community Health Air Pollution Info System: Not reported
Consolidated Emission Reporting Rule: Not reported
Total Organic Hydrocarbon Gases Tons/Yr: 2
Reactive Organic Gases Tons/Yr: 1
Carbon Monoxide Emissions Tons/Yr: 1
NOX - Oxides of Nitrogen Tons/Yr: 1
SOX - Oxides of Sulphur Tons/Yr: 0
Particulate Matter Tons/Yr: 0
Part. Matter 10 Micrometers and Smllr Tons/Yr:0

Name: DELPHI CONNECTION SYSTEMS
Address: 17150 VON KARMAN AVE
City,State,Zip: IRVINE, CA 92714
Year: 2002
County Code: 30
Air Basin: SC
Facility ID: 1512
Air District Name: SC
SIC Code: 3678
Air District Name: SOUTH COAST AQMD
Community Health Air Pollution Info System: Not reported
Consolidated Emission Reporting Rule: Not reported
Total Organic Hydrocarbon Gases Tons/Yr: 1
Reactive Organic Gases Tons/Yr: 1
Carbon Monoxide Emissions Tons/Yr: 0
NOX - Oxides of Nitrogen Tons/Yr: 0
SOX - Oxides of Sulphur Tons/Yr: 0
Particulate Matter Tons/Yr: 2
Part. Matter 10 Micrometers and Smllr Tons/Yr:0

Name: DELPHI CONNECTION SYSTEMS
Address: 17150 VON KARMAN AVE
City,State,Zip: IRVINE, CA 92714
Year: 2003
County Code: 30
Air Basin: SC
Facility ID: 1512
Air District Name: SC
SIC Code: 3678
Air District Name: SOUTH COAST AQMD
Community Health Air Pollution Info System: Not reported
Consolidated Emission Reporting Rule: Not reported
Total Organic Hydrocarbon Gases Tons/Yr: 1
Reactive Organic Gases Tons/Yr: 1
Carbon Monoxide Emissions Tons/Yr: 0
NOX - Oxides of Nitrogen Tons/Yr: 0
SOX - Oxides of Sulphur Tons/Yr: 0
Particulate Matter Tons/Yr: 2

Map ID
Direction
Distance
Elevation

MAP FINDINGS

Site

Database(s)

EDR ID Number
EPA ID Number

HUGHES AIRCRAFT CO (Continued)

1000240989

Part. Matter 10 Micrometers and Smlr Tons/Yr:0

Name: DELPHI CONNECTION SYSTEMS
Address: 17150 VON KARMAN AVE
City,State,Zip: IRVINE, CA 92714
Year: 2004
County Code: 30
Air Basin: SC
Facility ID: 1512
Air District Name: SC
SIC Code: 3678
Air District Name: SOUTH COAST AQMD
Community Health Air Pollution Info System: Not reported
Consolidated Emission Reporting Rule: Not reported
Total Organic Hydrocarbon Gases Tons/Yr: 0.998764
Reactive Organic Gases Tons/Yr: 0.93
Carbon Monoxide Emissions Tons/Yr: 0.43677
NOX - Oxides of Nitrogen Tons/Yr: 0.48143
SOX - Oxides of Sulphur Tons/Yr: 0.0033225
Particulate Matter Tons/Yr: 1.9685975
Part. Matter 10 Micrometers and Smlr Tons/Yr:0.38

Name: DELPHI CONNECTION SYSTEMS
Address: 17150 VON KARMAN AVE
City,State,Zip: IRVINE, CA 92714
Year: 2005
County Code: 30
Air Basin: SC
Facility ID: 1512
Air District Name: SC
SIC Code: 3678
Air District Name: SOUTH COAST AQMD
Community Health Air Pollution Info System: Not reported
Consolidated Emission Reporting Rule: Not reported
Total Organic Hydrocarbon Gases Tons/Yr: 5.742845
Reactive Organic Gases Tons/Yr: 4.78111137
Carbon Monoxide Emissions Tons/Yr: .3824
NOX - Oxides of Nitrogen Tons/Yr: 1.2095
SOX - Oxides of Sulphur Tons/Yr: .00407
Particulate Matter Tons/Yr: .67799
Part. Matter 10 Micrometers and Smlr Tons/Yr:.28334923

HIST CORTESE:

edr_fname: HUGHES COMPANY
edr_fadd1: 17150 VON KARMAN
City,State,Zip: IRVINE, CA 92714
Region: CORTESE
Facility County Code: 30
Reg By: LTNKA
Reg Id: 083000186T

HWP:

EPA ID: CAD076071737
Name: DELPHI-CONNECTION SYSTEMS
Address: 17150 VON KARMAN AVE
Cleanup Status: CLOSED

Map ID
 Direction
 Distance
 Elevation

MAP FINDINGS

Site

Database(s)

EDR ID Number
 EPA ID Number

HUGHES AIRCRAFT CO (Continued)

1000240989

Latitude: 33.69144
 Longitude: -117.8393
 Facility Type: Historical - Non-Operating
 Facility Size: Not reported
 Supervisor: Not reported
 Site Code: N/A
 Senate District: 37
 Assembly District: 73
 Public Information Officer: Not reported
 Commercial Offsite Facility Types: Not reported
 Quarterly Update: Delphi Connection system, also known as Hughes Aircraft engaged in manufacturing of interconnection products for aerospace and military industries. The facility obtained a ISD on 4/6/81. Subsequently, the facility recieved an operating (part B) permit on 6/28/85. After permit expired on 6/28/90, facility decided to close the hazardous waste units and operate as generator only status. The facility was verified closed on 6/11/94. For corrective action, there was an PA conducted on 05/08/90. There were no additional corrective action information found in files.

Project Manager Lead: Not reported
 Project Manager: Not reported
 Permit Type: RCRA
 Permit Effective Date: Not reported
 Permit Expiration Date: Not reported
 Calenviroscreen Score: 71-75%
 Total Planned Hours: Not reported
 Total Planned Amount: Not reported
 Total Actual Hours: Not reported

Activities:

EPA ID: CAD076071737
 Facility Type: Historical - Non-Operating
 Facility Name: DELPHI-CONNECTION SYSTEMS
 Project Manager: Not reported
 Project Manager Lead: Not reported
 Supervisor: Not reported
 Facility Status: CLOSED
 Activity Type: New Operating Permit
 Permit Being Renewed: Not reported
 Permit Being Modified: Not reported
 Final Date: 1985-06-28 00:00:00
 Type: RCRA
 Title Description: Imported 12/2011:PERMIT1
 Due Date: Not reported
 Comments: INTENDS/CLOSED ALL WASTE HANDLING FACILITY - Letter to DTSC for intend to close, INTENDS/CLOSED ALL WASTE HANDLING FACILITY - Letter to DTSC for intend to close, Approved Request

Unit Names: CONTAIN1
 Event Description: New Operating Permit - FINAL PERMIT (EXPIRES)
 Actual Date: 06/28/1990

EPA ID: CAD076071737
 Facility Type: Historical - Non-Operating
 Facility Name: DELPHI-CONNECTION SYSTEMS
 Project Manager: Not reported
 Project Manager Lead: Not reported
 Supervisor: Not reported
 Facility Status: CLOSED

Map ID
Direction
Distance
Elevation

MAP FINDINGS

Site

Database(s)

EDR ID Number
EPA ID Number

HUGHES AIRCRAFT CO (Continued)

1000240989

Activity Type:	New Operating Permit
Permit Being Renewed:	Not reported
Permit Being Modified:	Not reported
Final Date:	1985-06-28 00:00:00
Type:	RCRA
Title Description:	Imported 12/2011:PERMIT1
Due Date:	Not reported
Comments:	Not reported
Unit Names:	CONTAIN1
Event Description:	New Operating Permit - CALL-IN LETTER ISSUED
Actual Date:	11/18/1982
EPA ID:	CAD076071737
Facility Type:	Historical - Non-Operating
Facility Name:	DELPHI-CONNECTION SYSTEMS
Project Manager:	Not reported
Project Manager Lead:	Not reported
Supervisor:	Not reported
Facility Status:	CLOSED
Activity Type:	New Operating Permit
Permit Being Renewed:	Not reported
Permit Being Modified:	Not reported
Final Date:	1985-06-28 00:00:00
Type:	RCRA
Title Description:	Imported 12/2011:PERMIT1
Due Date:	Not reported
Comments:	INTENDS/CLOSED ALL WASTE HANDLING FACILITY - Letter to DTSC for intend to close, INTENDS/CLOSED ALL WASTE HANDLING FACILITY - Letter to DTSC for intend to close, Approved Request
Unit Names:	CONTAIN1
Event Description:	New Operating Permit - FINAL PERMIT (EFFECTIVE)
Actual Date:	06/28/1985
EPA ID:	CAD076071737
Facility Type:	Historical - Non-Operating
Facility Name:	DELPHI-CONNECTION SYSTEMS
Project Manager:	Not reported
Project Manager Lead:	Not reported
Supervisor:	Not reported
Facility Status:	CLOSED
Activity Type:	New Operating Permit
Permit Being Renewed:	Not reported
Permit Being Modified:	Not reported
Final Date:	1985-06-28 00:00:00
Type:	RCRA
Title Description:	Imported 12/2011:PERMIT1
Due Date:	Not reported
Comments:	Not reported
Unit Names:	CONTAIN1
Event Description:	New Operating Permit - APPLICATION PART A RECEIVED
Actual Date:	11/14/1980
EPA ID:	CAD076071737
Facility Type:	Historical - Non-Operating
Facility Name:	DELPHI-CONNECTION SYSTEMS
Project Manager:	Not reported
Project Manager Lead:	Not reported

Map ID
Direction
Distance
Elevation

MAP FINDINGS

Site

Database(s)

EDR ID Number
EPA ID Number

HUGHES AIRCRAFT CO (Continued)

1000240989

Supervisor:	Not reported
Facility Status:	CLOSED
Activity Type:	New Operating Permit
Permit Being Renewed:	Not reported
Permit Being Modified:	Not reported
Final Date:	1985-06-28 00:00:00
Type:	RCRA
Title Description:	Imported 12/2011:PERMIT1
Due Date:	Not reported
Comments:	Not reported
Unit Names:	CONTAIN1
Event Description:	New Operating Permit - PUBLIC COMMENT (BEGIN)
Actual Date:	04/08/1985
EPA ID:	CAD076071737
Facility Type:	Historical - Non-Operating
Facility Name:	DELPHI-CONNECTION SYSTEMS
Project Manager:	Not reported
Project Manager Lead:	Not reported
Supervisor:	Not reported
Facility Status:	CLOSED
Activity Type:	New Operating Permit
Permit Being Renewed:	Not reported
Permit Being Modified:	Not reported
Final Date:	1985-06-28 00:00:00
Type:	RCRA
Title Description:	Imported 12/2011:PERMIT1
Due Date:	Not reported
Comments:	INTENDS/CLOSED ALL WASTE HANDLING FACILITY - Letter to DTSC for intend to close, INTENDS/CLOSED ALL WASTE HANDLING FACILITY - Letter to DTSC for intend to close, Approved Request
Unit Names:	CONTAIN1
Event Description:	New Operating Permit - FINAL PERMIT
Actual Date:	06/28/1985
EPA ID:	CAD076071737
Facility Type:	Historical - Non-Operating
Facility Name:	DELPHI-CONNECTION SYSTEMS
Project Manager:	Not reported
Project Manager Lead:	Not reported
Supervisor:	Not reported
Facility Status:	CLOSED
Activity Type:	New Operating Permit
Permit Being Renewed:	Not reported
Permit Being Modified:	Not reported
Final Date:	1985-06-28 00:00:00
Type:	RCRA
Title Description:	Imported 12/2011:PERMIT1
Due Date:	Not reported
Comments:	Not reported
Unit Names:	CONTAIN1
Event Description:	New Operating Permit - APPLICATION PART B RECEIVED
Actual Date:	08/08/1983
EPA ID:	CAD076071737
Facility Type:	Historical - Non-Operating
Facility Name:	DELPHI-CONNECTION SYSTEMS

Map ID
Direction
Distance
Elevation

MAP FINDINGS

Site

Database(s)

EDR ID Number
EPA ID Number

HUGHES AIRCRAFT CO (Continued)

1000240989

Project Manager: Not reported
Project Manager Lead: Not reported
Supervisor: Not reported
Facility Status: CLOSED
Activity Type: New Operating Permit
Permit Being Renewed: Not reported
Permit Being Modified: Not reported
Final Date: 1985-06-28 00:00:00
Type: RCRA
Title Description: Imported 12/2011:PERMIT1
Due Date: Not reported
Comments: Not reported
Unit Names: CONTAIN1
Event Description: New Operating Permit - PERMIT TERMINATED - TERMINATION RECEIVED
Actual Date: 06/22/1990

EPA ID: CAD076071737
Facility Type: Historical - Non-Operating
Facility Name: DELPHI-CONNECTION SYSTEMS
Project Manager: Not reported
Project Manager Lead: Not reported
Supervisor: Not reported
Facility Status: CLOSED
Activity Type: New Operating Permit
Permit Being Renewed: Not reported
Permit Being Modified: Not reported
Final Date: 1985-06-28 00:00:00
Type: RCRA
Title Description: Imported 12/2011:PERMIT1
Due Date: Not reported
Comments: Not reported
Unit Names: CONTAIN1
Event Description: New Operating Permit - PERMIT TERMINATED - TERMINATION APPROVED
Actual Date: 06/25/1992

Closure:
EPA ID: CAD076071737
Facility Type: Historical - Non-Operating
Facility Name: DELPHI-CONNECTION SYSTEMS
Project Manager: Not reported
Project Manager Lead: Not reported
Supervisor: Not reported
Facility Size: Not reported
Facility Status: CLOSED
Activity Type: Closure Final
Final Date: Not reported
Type: RCRA
Title Description: Closure
Due Date: Not reported
Comments: Letter to DTSC for intend to close
Unit Names: CONTAIN1, TANKTRT1
Event Description: Closure Final - ISSUE CLOSURE VERIFICATION
Actual Date: 06/11/1994

EPA ID: CAD076071737
Facility Type: Historical - Non-Operating
Facility Name: DELPHI-CONNECTION SYSTEMS

Map ID
Direction
Distance
Elevation

MAP FINDINGS

Site

Database(s)

EDR ID Number
EPA ID Number

HUGHES AIRCRAFT CO (Continued)

1000240989

Project Manager: Not reported
Project Manager Lead: Not reported
Supervisor: Not reported
Facility Size: Not reported
Facility Status: CLOSED
Activity Type: Closure Final
Final Date: Not reported
Type: RCRA
Title Description: Closure
Due Date: Not reported
Comments: Letter to DTSC for intend to close
Unit Names: CONTAIN1, TANKTRT1
Event Description: Closure Final - RECEIVE CLOSURE CERTIFICATION
Actual Date: 06/02/1994

Alias:

EPA ID: CAD076071737
Facility Type: Historical - Non-Operating
Facility Name: DELPHI-CONNECTION SYSTEMS
Facility Status: CLOSED
Project Manager: Not reported
Project Manager Lead: Not reported
Supervisor: Not reported
Alias Type: FRS
Alias: 110000495679

EPA ID: CAD076071737
Facility Type: Historical - Non-Operating
Facility Name: DELPHI-CONNECTION SYSTEMS
Facility Status: CLOSED
Project Manager: Not reported
Project Manager Lead: Not reported
Supervisor: Not reported
Alias Type: Envirostor ID Number
Alias: 30360052

EPA ID: CAD076071737
Facility Type: Historical - Non-Operating
Facility Name: DELPHI-CONNECTION SYSTEMS
Facility Status: CLOSED
Project Manager: Not reported
Project Manager Lead: Not reported
Supervisor: Not reported
Alias Type: Alternate Name
Alias: HUGHES, CONNECTING DEVICES DIVISION

EPA ID: CAD076071737
Facility Type: Historical - Non-Operating
Facility Name: DELPHI-CONNECTION SYSTEMS
Facility Status: CLOSED
Project Manager: Not reported
Project Manager Lead: Not reported
Supervisor: Not reported
Alias Type: Project Code (Site Code)
Alias: N/A

Map ID
Direction
Distance
Elevation

MAP FINDINGS

Site

Database(s)

EDR ID Number
EPA ID Number

HUGHES AIRCRAFT CO (Continued)

1000240989

HWTS:

Name: FAIRFIELD VON KARMAN LLC
Address: 17150 VON KARMAN AVE
Address 2: Not reported
City,State,Zip: IRVINE, CA 92614
EPA ID: CAC002832542
Inactive Date: 01/05/2016
Create Date: 10/05/2015
Last Act Date: Not reported
Mailing Name: Not reported
Mailing Address: 5510 MOREHOUSE DR STE 200
Mailing Address 2: Not reported
Mailing City,State,Zip: SAN DIEGO, CA 921213722
Owner Name: ED MCCOY
Owner Address: 5510 MOREHOUSE DR STE 200
Owner Address 2: Not reported
Owner City,State,Zip: SAN DIEGO, CA 921213722
Owner Phone: Not reported
Owner Fax: Not reported
Contact Name: ED MCCOY
Contact Address: 5510 MOREHOUSE DR STE 200
Contact Address 2: Not reported
City,State,Zip: SAN DIEGO, CA 921213722
Contact Phone: Not reported
Contact Fax: Not reported
Facility Status: Inactive
Facility Type: TEMPORARY
Category: STATE
Latitude: 33.691663
Longitude: -117.840045

HAZNET:

Name: FAIRFIELD VON KARMAN LLC
Address: 17150 VON KARMAN AVE
Address 2: Not reported
City,State,Zip: IRVINE, CA 926140901
Contact: ED MCCOY
Telephone: 8584572123
Mailing Name: Not reported
Mailing Address: 5510 MOREHOUSE DR STE 200

Year: 2015
Gepaid: CAC002832542
TSD EPA ID: NVT330010000
CA Waste Code: 611 - Contaminated soil from site clean-up
Disposal Method: H132 - Landfill Or Surface Impoundment That Will Be Closed As Landfill(To Include On-Site Treatment And/Or Stabilization)
Tons: 1

Year: 2015
Gepaid: CAC002832542
TSD EPA ID: NVT330010000
CA Waste Code: 352 - Other organic solids
Disposal Method: H132 - Landfill Or Surface Impoundment That Will Be Closed As Landfill(To Include On-Site Treatment And/Or Stabilization)
Tons: 0.1

Map ID
Direction
Distance
Elevation

MAP FINDINGS

Site

Database(s)

EDR ID Number
EPA ID Number

HUGHES AIRCRAFT CO (Continued)

1000240989

Additional Info:

Year:	2015
Gen EPA ID:	CAC002832542
Shipment Date:	20151019
Creation Date:	5/4/2016 22:15:55
Receipt Date:	20151028
Manifest ID:	008725353FLE
Trans EPA ID:	CAR000183913
Trans Name:	BELSHIRE
Trans 2 EPA ID:	Not reported
Trans 2 Name:	Not reported
TSDf EPA ID:	NVT330010000
Trans Name:	US ECOLOGY NEVADA OPERATIONS
TSDf Alt EPA ID:	Not reported
TSDf Alt Name:	Not reported
Waste Code Description:	352 - Other organic solids
RCRA Code:	Not reported
Meth Code:	H132 - Landfill Or Surface Impoundment That Will Be Closed As Landfill(To Include On-Site Treatment And/Or Stabilization)
Quantity Tons:	0.1
Waste Quantity:	200
Quantity Unit:	P
Additional Code 1:	Not reported
Additional Code 2:	Not reported
Additional Code 3:	Not reported
Additional Code 4:	Not reported
Additional Code 5:	Not reported
Shipment Date:	20151009
Creation Date:	5/4/2016 22:15:22
Receipt Date:	20151014
Manifest ID:	008725063FLE
Trans EPA ID:	CAR000183913
Trans Name:	BELSHIRE
Trans 2 EPA ID:	Not reported
Trans 2 Name:	Not reported
TSDf EPA ID:	NVT330010000
Trans Name:	US ECOLOGY NEVADA OPERATIONS
TSDf Alt EPA ID:	Not reported
TSDf Alt Name:	Not reported
Waste Code Description:	611 - Contaminated soil from site clean-ups
RCRA Code:	Not reported
Meth Code:	H132 - Landfill Or Surface Impoundment That Will Be Closed As Landfill(To Include On-Site Treatment And/Or Stabilization)
Quantity Tons:	1
Waste Quantity:	2000
Quantity Unit:	P
Additional Code 1:	Not reported
Additional Code 2:	Not reported
Additional Code 3:	Not reported
Additional Code 4:	Not reported
Additional Code 5:	Not reported

WDS:

Name: PACKARD HUGHES INTERCONNECT

Map ID
Direction
Distance
Elevation

MAP FINDINGS

Site

Database(s)

EDR ID Number
EPA ID Number

HUGHES AIRCRAFT CO (Continued)

1000240989

Address: 17150 VON KARMAN AVE.
City: IRVINE
Facility ID: Santa Ana River 30I003540
Facility Type: Not reported
Facility Status: Active - Any facility with a continuous or seasonal discharge that is under Waste Discharge Requirements.
NPDES Number: CAS000001 The 1st 2 characters designate the state. The remaining 7 are assigned by the Regional Board
Subregion: 8
Facility Telephone: Not reported
Facility Contact: Not reported
Agency Name: PACKARD HUGHES INTERCONNECT
Agency Address: 17150 VON KARMAN AVE
Agency City,St,Zip: IRVINE 926140901
Agency Contact: JERRY MCBETH
Agency Telephone: 9496606828
Agency Type: Private
SIC Code: 0
SIC Code 2: Not reported
Primary Waste Type: Not reported
Primary Waste: Not reported
Waste Type2: Not reported
Waste2: Not reported
Primary Waste Type: Not reported
Secondary Waste: Not reported
Secondary Waste Type: Not reported
Design Flow: 0
Baseline Flow: 0
Reclamation: Not reported
POTW: Not reported
Treat To Water: Minor Threat to Water Quality. A violation of a regional board order should cause a relatively minor impairment of beneficial uses compared to a major or minor threat. Not: All nurds without a TTWQ will be considered a minor threat to water quality unless coded at a higher Level. A Zero (0) may be used to code those NURDS that are found to represent no threat to water quality.
Complexity: Category C - Facilities having no waste treatment systems, such as cooling water dischargers or those who must comply through best management practices, facilities with passive waste treatment and disposal systems, such as septic systems with subsurface disposal, or dischargers having waste storage systems with land disposal such as dairy waste ponds.

CIWQS:

Name: DELPHI CONNECTION SYSTEMS
Address: 17150 VON KARMAN AVE
City,State,Zip: IRVINE, CA 92614
Agency: Delphi Connection Systems
Agency Address: 17150 Von Karman Ave, Irvine, CA 92614
Place/Project Type: Industrial - Printed Circuit Boards
SIC/NAICS: 3672(+)
Region: 8
Program: INDSTW
Regulatory Measure Status: Terminated
Regulatory Measure Type: Storm water industrial
Order Number: 2014-0057-DWQ
WDID: 8 30I003540

Map ID
Direction
Distance
Elevation

MAP FINDINGS

Site

Database(s)

EDR ID Number
EPA ID Number

HUGHES AIRCRAFT CO (Continued)

1000240989

NPDES Number: CAS000001
Adoption Date: Not reported
Effective Date: 04/03/1992
Termination Date: 10/05/2006
Expiration/Review Date: Not reported
Design Flow: Not reported
Major/Minor: Not reported
Complexity: Not reported
TTWQ: Not reported
Enforcement Actions within 5 years: 0
Violations within 5 years: 0
Latitude: 33.69172
Longitude: -117.8401

CERS:

Name: HUGHES
Address: 17150 VON KARMAN
City,State,Zip: IRVINE, CA
Site ID: 660613
CERS ID: SLT8R1384134
CERS Description: Cleanup Program Site

Name: DELPHI-CONNECTION SY
Address: 17150 VON KARMAN AVE
City,State,Zip: IRVINE, CA 926140901
Site ID: 606946
CERS ID: 80001672
CERS Description: Corrective Action

Affiliation:

Affiliation Type Desc: Supervisor
Entity Name: Shahir Haddad
Entity Title: Not reported
Affiliation Address: Not reported
Affiliation City: Not reported
Affiliation State: Not reported
Affiliation Country: Not reported
Affiliation Zip: Not reported
Affiliation Phone: ,

Affiliation Type Desc: Lead Project Manager
Entity Name: ANGELA GARCIA
Entity Title: Not reported
Affiliation Address: Not reported
Affiliation City: Not reported
Affiliation State: Not reported
Affiliation Country: Not reported
Affiliation Zip: Not reported
Affiliation Phone: ,

Name: PACKARD HUGHES INTERCONNECT
Address: 17150 VON KARMAN AVE
City,State,Zip: IRVINE, CA 92614-0901
Site ID: 485766
CERS ID: 110040975898
CERS Description: US EPA Air Emission Inventory System (EIS)

Map ID
Direction
Distance
Elevation

MAP FINDINGS

Site

Database(s)

EDR ID Number
EPA ID Number

HUGHES AIRCRAFT CO (Continued)

1000240989

Name: DELPHI-CONNECTION SYSTEMS
Address: 17150 VON KARMAN AVE
City,State,Zip: IRVINE, CA 926140901
Site ID: 606947
CERS ID: CAD076071737
CERS Description: Hazardous Waste

Affiliation:

Affiliation Type Desc: Facility Owner
Entity Name: PACKARD-HUGHES INTERCONNECT
Entity Title: Not reported
Affiliation Address: 17150 VON KARMAN AVE
Affiliation City: IRVINE
Affiliation State: CA
Affiliation Country: Not reported
Affiliation Zip: 926140901
Affiliation Phone: 7146605717,

Affiliation Type Desc: Facility Contact
Entity Name: BILL VIERRA / ENV. ENG.
Entity Title: Not reported
Affiliation Address: ONE VANDERBILT
Affiliation City: IRVINE
Affiliation State: CA
Affiliation Country: Not reported
Affiliation Zip: 926180000
Affiliation Phone: 7143005598,

Name: HUGHES AIRCRAFT COMPANY
Address: 17150 VON KARMAN AVE
City,State,Zip: IRVINE, CA 92714
Site ID: 660626
CERS ID: T0605900142
CERS Description: Leaking Underground Storage Tank Cleanup Site

Affiliation:

Affiliation Type Desc: Regional Board Caseworker
Entity Name: MAILE SEEGER GEE - SANTA ANA RWQCB (REGION 8)
Entity Title: Not reported
Affiliation Address: 3737 MAIN STREET, SUITE 500
Affiliation City: RIVERSIDE
Affiliation State: CA
Affiliation Country: Not reported
Affiliation Zip: Not reported
Affiliation Phone: 9517824379,

AD141
West
< 1/8
0.119 mi.
629 ft.

HUGHES AIRCRAFT COMPANY
17150 VON KARMAN AVE
IRVINE, CA 92714
Site 3 of 10 in cluster AD

UST FINDER RELEASE 1028977637
N/A

Relative:
Lower
Actual:
39 ft.

UST FINDER RELEASE:
Object ID: 68418
Facility ID: Not reported
Lust ID: CAT0605900142
Name: HUGHES AIRCRAFT COMPANY

Map ID
 Direction
 Distance
 Elevation

MAP FINDINGS

Site

Database(s)

EDR ID Number
 EPA ID Number

HUGHES AIRCRAFT COMPANY (Continued)

1028977637

Address: 17150 VON KARMAN AVE
 City,State,Zip: IRVINE, CA 92714
 Address Match Type: PointAddress
 Reported Date: Not reported
 Status: No Further Action
 Substance: Not reported
 Population within 1500ft: 227
 Domestic Wells within 1500ft: 0
 Land Use: Developed, High Intensity
 Within SPA: No
 SPA PWS Facility ID: Not reported
 SPA Water Type: Not reported
 SPA Facility Type: Not reported
 SPA HUC12: Not reported
 Within WHPA: No
 WHPA PWS Facility ID: Not reported
 WHPA Water Type: Not reported
 WHPA Facility Type: Not reported
 WHPA HUC12: Not reported
 Within 100yr Floodplain: Yes
 Tribe: Not reported
 EPA Region: 9
 NFA Letter 1: Not reported
 NFA Letter 2: Not reported
 NFA Letter 3: Not reported
 NFA Letter 4: Not reported
 Closed With Residual Contaminate: Not reported
 Coordinate Source: Geocode
 X Coord: -117.84004
 Y Coord: 33.6917
 Latitude: 33.6916999999999
 Longitude: -117.84004

AE142
WSW
< 1/8
0.120 mi.
631 ft.

PARKER HANNIFIN
17352 VON KARMAN
IRVINE, CA 92715

UST FINDER RELEASE 1029089391
N/A

Site 1 of 4 in cluster AE

Relative:
Lower

UST FINDER RELEASE:

Actual:
38 ft.

Object ID: 68394
 Facility ID: Not reported
 Lust ID: CAT0605901579
 Name: PARKER HANNIFIN
 Address: 17352 VON KARMAN
 City,State,Zip: IRVINE, CA 92715
 Address Match Type: PointAddress
 Reported Date: Not reported
 Status: No Further Action
 Substance: Not reported
 Population within 1500ft: 749
 Domestic Wells within 1500ft: 0
 Land Use: Developed, Medium Intensity
 Within SPA: No
 SPA PWS Facility ID: Not reported
 SPA Water Type: Not reported
 SPA Facility Type: Not reported
 SPA HUC12: Not reported

Map ID
 Direction
 Distance
 Elevation

MAP FINDINGS

Site

Database(s)

EDR ID Number
 EPA ID Number

PARKER HANNIFIN (Continued)

1029089391

Within WHPA:	No
WHPA PWS Facility ID:	Not reported
WHPA Water Type:	Not reported
WHPA Facility Type:	Not reported
WHPA HUC12:	Not reported
Within 100yr Floodplain:	Yes
Tribe:	Not reported
EPA Region:	9
NFA Letter 1:	Not reported
NFA Letter 2:	Not reported
NFA Letter 3:	Not reported
NFA Letter 4:	Not reported
Closed With Residual Contaminate:	Not reported
Coordinate Source:	Geocode
X Coord:	-117.84262
Y Coord:	33.6891400000001
Latitude:	33.68914
Longitude:	-117.8426199999999

AE143
WSW
 < 1/8
 0.120 mi.
 631 ft.

NYALA SCREEN PRINTING INC
17352 VON KARMAN
IRVINE, CA 92614

RCRA-SQG **1001075504**
FINDS **CAD981434715**
ECHO

Site 2 of 4 in cluster AE

Relative:
Lower
Actual:
38 ft.

RCRA Listings:	
Date Form Received by Agency:	19951121
Handler Name:	Nyala Screen Printing Inc
Handler Address:	17352 VON KARMAN AVE
Handler City,State,Zip:	IRVINE, CA 92614
EPA ID:	CAD981434715
Contact Name:	KRISTIE WAGNER
Contact Address:	17352 VON KARMAN
Contact City,State,Zip:	IRVINE, CA 92714
Contact Telephone:	714-622-9078
Contact Fax:	Not reported
Contact Email:	Not reported
Contact Title:	Not reported
EPA Region:	09
Land Type:	Private
Federal Waste Generator Description:	Small Quantity Generator
Non-Notifier:	Not reported
Biennial Report Cycle:	Not reported
Accessibility:	Not reported
Active Site Indicator:	Handler Activities
State District Owner:	Not reported
State District:	Not reported
Mailing Address:	17352 VON KARMAN AVE
Mailing City,State,Zip:	IRVINE, CA 92614
Owner Name:	Ivan Spiers
Owner Type:	Private
Operator Name:	Not reported
Operator Type:	Not reported
Short-Term Generator Activity:	No
Importer Activity:	No
Mixed Waste Generator:	No
Transporter Activity:	No
Transfer Facility Activity:	No

Map ID
Direction
Distance
Elevation

MAP FINDINGS

Site

Database(s)

EDR ID Number
EPA ID Number

NYALA SCREEN PRINTING INC (Continued)

1001075504

Recycler Activity with Storage:	No
Small Quantity On-Site Burner Exemption:	No
Smelting Melting and Refining Furnace Exemption:	No
Underground Injection Control:	No
Off-Site Waste Receipt:	No
Universal Waste Indicator:	No
Universal Waste Destination Facility:	No
Federal Universal Waste:	No
Active Site State-Reg Handler:	---
Federal Facility Indicator:	Not reported
Hazardous Secondary Material Indicator:	NN
Sub-Part K Indicator:	Not reported
2018 GPRC Permit Baseline:	Not on the Baseline
2018 GPRC Renewals Baseline:	Not on the Baseline
202 GPRC Corrective Action Baseline:	No
Subject to Corrective Action Universe:	No
Non-TSDFs Where RCRA CA has Been Imposed Universe:	No
Corrective Action Priority Ranking:	No NCAPS ranking
Environmental Control Indicator:	No
Institutional Control Indicator:	No
Human Exposure Controls Indicator:	N/A
Groundwater Controls Indicator:	N/A
Significant Non-Complier Universe:	No
Unaddressed Significant Non-Complier Universe:	No
Addressed Significant Non-Complier Universe:	No
Significant Non-Complier With a Compliance Schedule Universe:	No
Financial Assurance Required:	Not reported
Handler Date of Last Change:	20020627
Recognized Trader-Importer:	No
Recognized Trader-Exporter:	No
Importer of Spent Lead Acid Batteries:	No
Exporter of Spent Lead Acid Batteries:	No
Recycler Activity Without Storage:	Not reported
Manifest Broker:	Not reported
Sub-Part P Indicator:	No

Handler - Owner Operator:

Owner/Operator Indicator:	Owner
Owner/Operator Name: IVAN SPIERS	
Legal Status:	Private
Date Became Current:	Not reported
Date Ended Current:	Not reported
Owner/Operator Address:	17352 VON KARMAN
Owner/Operator City,State,Zip:	IRVINE, CA 92714
Owner/Operator Telephone:	714-622-5100
Owner/Operator Telephone Ext:	Not reported
Owner/Operator Fax:	Not reported
Owner/Operator Email:	Not reported

Historic Generators:

Receive Date:	19951121
Handler Name:	NYALA SCREEN PRINTING INC
Federal Waste Generator Description:	Small Quantity Generator
State District Owner:	Not reported
Large Quantity Handler of Universal Waste:	No

Map ID
 Direction
 Distance
 Elevation

MAP FINDINGS

Site

Database(s)

EDR ID Number
 EPA ID Number

NYALA SCREEN PRINTING INC (Continued)

1001075504

Recognized Trader Importer: No
 Recognized Trader Exporter: No
 Spent Lead Acid Battery Importer: No
 Spent Lead Acid Battery Exporter: No
 Current Record: Yes
 Non Storage Recycler Activity: Not reported
 Electronic Manifest Broker: Not reported

List of NAICS Codes and Descriptions:
 NAICS Codes: No NAICS Codes Found

Facility Has Received Notices of Violations:
 Violations: No Violations Found

Evaluation Action Summary:
 Evaluations: No Evaluations Found

FINDS:
 Registry ID: 110008268882

[Click Here for FRS Facility Detail Report:](#)

Environmental Interest/Information System:
 The Resource Conservation and Recovery Act Information System (RCRAInfo) is EPA's comprehensive information system in support of the Resource Conservation and Recovery Act (RCRA) of 1976 and the Hazardous and Solid Waste Amendments (HSWA) of 1984. It tracks many types of information about generators, transporters, treaters, storers, and disposers of hazardous waste. California's Hazardous Waste Tracking System Data Mart (HWTS-DATAMART) provides information on hazardous waste shipments for generators, transporters, and treatment, storage, and disposal facilities.

[Click this hyperlink](#) while viewing on your computer to access additional FINDS: detail in the EDR Site Report.

ECHO:
 Envid: 1001075504
 Registry ID: 110008268882
 DFR URL: <http://echo.epa.gov/detailed-facility-report?fid=110008268882>
 Name: NYALA SCREEN PRINTING INC
 Address: 17352 VON KARMAN
 City,State,Zip: IRVINE, CA 92614

AE144 IRVINE PROPERTIES
WSW 17352 VON KARMAN AVE
< 1/8 IRVINE, CA 92614
0.120 mi.
631 ft. Site 3 of 4 in cluster AE

CA LUST U003779095
 CA CPS-SLIC N/A
 CA UST
 CA Orange Co. Industrial Site
 CA Cortese
 CA CERS

Relative:
 Lower LUST:
 Actual: Name: PARKER HANNIFIN
 38 ft. Address: 17352 VON KARMAN
 City,State,Zip: IRVINE, CA 92715
 Lead Agency: ORANGE COUNTY LOP

Map ID
Direction
Distance
Elevation

MAP FINDINGS

Site

Database(s)

EDR ID Number
EPA ID Number

IRVINE PROPERTIES (Continued)

U003779095

Case Type: LUST Cleanup Site
Geo Track: http://geotracker.waterboards.ca.gov/profile_report.asp?global_id=T0605901579
Global Id: T0605901579
Latitude: 33.688528
Longitude: -117.841671
Status: Completed - Case Closed
Status Date: 01/26/1993
Case Worker: Not reported
RB Case Number: 083002139T
Local Agency: Not reported
File Location: Local Agency
Local Case Number: 92UT093
Potential Media Affect: Soil
Potential Contaminants of Concern: Gasoline
EPA Region: 9
Coordinate Source: Google Geocode
Cuf Case: NO
Quantity Released Gallons: 0
Begin Date: 07/17/1992
Leak Reported Date: 07/17/1992
How Discovered: Tank Closure
How Discovered Description: Not reported
Discharge Source: Not reported
Discharge Cause: Not reported
Stop Method: Close and Remove Tank
Stop Description: Not reported
No Further Action Date: 01/26/1993
CA Water Watershed Name: Santa Ana River - Lower Santa Ana River - East Coastal Plain (801.11)
Dwr Groundwater Subbasin Name: Coastal Plain Of Orange County (8-001)
Disadvantaged Community: Not reported
CA Enviroscreen 3 Score: 76-80%
CA Enviroscreen 4 Score: 60-65%
Military DOD Site: No
Facility Project Subtype: Not reported
RWQCB Region: SANTA ANA RWQCB (REGION 8)
Site History: Not reported

LUST:

Global Id: T0605901579
Contact Type: Regional Board Caseworker
Contact Name: MAILE SEEGER GEE
Organization Name: SANTA ANA RWQCB (REGION 8)
Address: 3737 MAIN STREET, SUITE 500
City: RIVERSIDE
Email: maile.gee@waterboards.ca.gov
Phone Number: 9517824379

LUST:

Global Id: T0605901579
Action Type: Other
Date: 07/17/1992
Action: Leak Discovery

Global Id: T0605901579
Action Type: Other
Date: 07/17/1992
Action: Leak Reported

Map ID
Direction
Distance
Elevation

MAP FINDINGS

Site

Database(s)

EDR ID Number
EPA ID Number

IRVINE PROPERTIES (Continued)

U003779095

LUST:

Global Id: T0605901579
Status: Open - Case Begin Date
Status Date: 07/17/1992

Global Id: T0605901579
Status: Completed - Case Closed
Status Date: 01/26/1993

LUST REG 8:

Name: PARKER HANNIFIN
Address: 17352 VON KARMAN
City: IRVINE
Region: 8
County: Orange
Regional Board: Santa Ana Region
Facility Status: Case Closed
Case Number: 083002139T
Local Case Num: 92UT093
Case Type: Soil only
Substance: Gasoline
Qty Leaked: 0
Abate Method: Not reported
Cross Street: Not reported
Enf Type: Not reported
Funding: Not reported
How Discovered: Tank Closure
How Stopped: Close Tank
Leak Cause: Unknown
Leak Source: Unknown
Global ID: T0605901579
How Stopped Date: 9/9/9999
Enter Date: Not reported
Date Confirmation of Leak Began: Not reported
Date Preliminary Assessment Began: Not reported
Discover Date: 7/17/1992
Enforcement Date: Not reported
Close Date: 1/26/1993
Date Prelim Assessment Workplan Submitted: Not reported
Date Pollution Characterization Began: Not reported
Date Remediation Plan Submitted: Not reported
Date Remedial Action Underway: Not reported
Date Post Remedial Action Monitoring: Not reported
Enter Date: Not reported
GW Qualifies: Not reported
Soil Qualifies: Not reported
Operator: Not reported
Facility Contact: Not reported
Interim: Not reported
Oversite Program: LUST
Latitude: 33.6891546
Longitude: -117.8423289
MTBE Date: Not reported
Max MTBE GW: Not reported
MTBE Concentration: 0

Map ID
Direction
Distance
Elevation

MAP FINDINGS

Site

Database(s)

EDR ID Number
EPA ID Number

IRVINE PROPERTIES (Continued)

U003779095

Max MTBE Soil: Not reported
MTBE Fuel: 1
MTBE Tested: Site NOT Tested for MTBE.Includes Unknown and Not Analyzed.
MTBE Class: *
Staff: CAB
Staff Initials: JK
Lead Agency: Local Agency
Local Agency: 30000L
Hydr Basin #: Not reported
Beneficial: MUN
Priority: Not reported
Cleanup Fund Id: Not reported
Work Suspended: Not reported
Summary: Not reported

ORANGE CO. LUST:

Name: PARKER HANNIFIN
Address: 17352 VON KARMAN AVE
City,State,Zip: IRVINE, CA 92715
Region: ORANGE
Facility Id: 92UT093
Current Status: CLOSED
Type of Closure: Closure certification issued
Released Substance: Not reported
Date Closed: 01/26/1993
File Location: Local Agency

CPS-SLIC:

Name: ADVENT VON KARMAN PROPERTY
Address: 17352 VON KARMAN AVE
City,State,Zip: IRVINE, CA 92614
Region: STATE
Facility Status: Completed - Case Closed
Status Date: 06/12/2008
Global Id: T10000017744
Lead Agency: ORANGE COUNTY LOP
Lead Agency Case Number: 08IC001
Latitude: 33.6885219
Longitude: -117.8418578
Case Type: Cleanup Program Site
Case Worker: Not reported
Local Agency: ORANGE COUNTY LOP
RB Case Number: Not reported
File Location: All Files are on GeoTracker or in the Local Agency Warehouse
Potential Media Affected: Not reported
Potential Contaminants of Concern: Not reported
EPA Region: 9
Coordinate Source: Not reported
Cuf Case: NO
Quantity Released Gallons: Not reported
Begin Date: 06/12/2008
Leak Reported Date: Not reported
How Discovered: Not reported
How Discovered Description: Not reported
Discharge Source: Not reported
Discharge Cause: Not reported

Map ID
Direction
Distance
Elevation

MAP FINDINGS

Site

Database(s)

EDR ID Number
EPA ID Number

IRVINE PROPERTIES (Continued)

U003779095

Stop Method: Not reported
Stop Description: Not reported
No Further Action Date: 06/12/2008
CA Water Watershed Name: Not reported
Dwr Groundwater Subbasin Name: Not reported
Disadvantaged Community: Not reported
CA Enviroscreen 3 Score: Not reported
CA Enviroscreen 4 Score: Not reported
Military DOD Site: No
Facility Project Subtype: Not reported
RWQCB Region: Not reported
Site History: Please refer to recent Site Documents or Monitoring Reports for site history. Orange County is not responsible for the accuracy of any professional interpretations provided in reports submitted by consultants for the responsible party.

[Click here to access the California GeoTracker records for this facility:](#)

UST:

Name: IRVINE PROPERTIES
Address: 17352 VON KARMAN AVE
City,State,Zip: IRVINE, CA 92614
Facility ID: 13727
Permitting Agency: ORANGE COUNTY
CERSID: Not reported
Latitude: 33.689881
Longitude: -117.840326
Owner type: Not reported
Facility type: Not reported
Num of inuse ust: Not reported
Num of closed ust: Not reported
Num of oos ust: Not reported
Epa region: Not reported
Tribal lands: Not reported
Tank owner name: Not reported
Tank owner mailing address: Not reported
Tank owner mailing city: Not reported
Tank owner mailing zip: Not reported
Tank owner mailing state: Not reported
Tank operator name: Not reported
Tank operator mailing address: Not reported
Tank operator mailing city: Not reported
Tank operator mailing zip: Not reported
Tank operator mailing state: Not reported
Tankidnumber: Not reported
Tank status: Not reported
Tank configuration: Not reported
Tank closure date: Not reported
Tank installation date: Not reported
Tank num of compartments: Not reported
Tank contents: Not reported
Tank capacity gallons: Not reported
Tank type: Not reported
Tank pc construction: Not reported
Tank pwpiping construction: Not reported
Tank piping type: Not reported
Tank piping construction: Not reported

Map ID
Direction
Distance
Elevation

MAP FINDINGS

Site

Database(s)

EDR ID Number
EPA ID Number

IRVINE PROPERTIES (Continued)

U003779095

Tank sacrificial anode: Not reported
Tank cp impressed current: Not reported
Tank cp shutoff: Not reported
Tank alarms: Not reported
Tank ball float: Not reported
Tank spill bucket: Not reported

Orange Co. Industrial Site:

Name: ADVENT VON KARMAN PROPERTY
Address: 17352 VON KARMAN AVE
City,State,Zip: IRVINE, CA 92614
Case ID: 08IC001
Record ID: RO0003461
Current Status: CLOSED
Closure Type: Closure certification issued
Released Chemical: WASTE (OR SLOP) OIL; PERCHLOROETHYLENE; TRICHLOROETHYLENE;
NAPHTHALENE; TRINITROBENZENE (1,3,5)
Closed Date: 6/12/2008
File Location: Not reported

CORTESE:

Name: PARKER HANNIFIN
Address: 17352 VON KARMAN
City,State,Zip: IRVINE, CA 92715
Region: CORTESE
Envirostor Id: Not reported
Global ID: T0605901579
Site/Facility Type: LUST CLEANUP SITE
Cleanup Status: COMPLETED - CASE CLOSED
Status Date: Not reported
Site Code: Not reported
Latitude: Not reported
Longitude: Not reported
Owner: Not reported
Enf Type: Not reported
Swat R: Not reported
Flag: active
Order No: Not reported
Waste Discharge System No: Not reported
Effective Date: Not reported
Region 2: Not reported
WID Id: Not reported
Solid Waste Id No: Not reported
Waste Management Uit Name: Not reported
File Name: Active Open

CERS:

Name: PARKER HANNIFIN
Address: 17352 VON KARMAN
City,State,Zip: IRVINE, CA 92715
Site ID: 674810
CERS ID: T0605901579
CERS Description: Leaking Underground Storage Tank Cleanup Site

Affiliation:

Affiliation Type Desc: Regional Board Caseworker

Map ID
 Direction
 Distance
 Elevation

MAP FINDINGS

Site

Database(s)

EDR ID Number
 EPA ID Number

IRVINE PROPERTIES (Continued)

U003779095

Entity Name: MAILE SEEGER GEE - SANTA ANA RWQCB (REGION 8)
 Entity Title: Not reported
 Affiliation Address: 3737 MAIN STREET, SUITE 500
 Affiliation City: RIVERSIDE
 Affiliation State: CA
 Affiliation Country: Not reported
 Affiliation Zip: Not reported
 Affiliation Phone: 9517824379,

AF145
South
< 1/8
0.121 mi.
638 ft.

WESTERN DIGITAL CORP
2801 S MAIN ST
IRVINE, CA 92614
Site 1 of 2 in cluster AF

RCRA-SQG 1000403084
FINDS CAD981691124
ECHO

Relative:
Lower
Actual:
39 ft.

RCRA Listings:
 Date Form Received by Agency: 19960901
 Handler Name: Western Digital Corp
 Handler Address: 2801 S MAIN ST
 Handler City,State,Zip: IRVINE, CA 92614
 EPA ID: CAD981691124
 Contact Name: Not reported
 Contact Address: Not reported
 Contact City,State,Zip: Not reported
 Contact Telephone: Not reported
 Contact Fax: Not reported
 Contact Email: Not reported
 Contact Title: Not reported
 EPA Region: 09
 Land Type: Not reported
 Federal Waste Generator Description: Small Quantity Generator
 Non-Notifier: Not reported
 Biennial Report Cycle: Not reported
 Accessibility: Not reported
 Active Site Indicator: Handler Activities
 State District Owner: Ca
 State District: 4
 Mailing Address: 2445 MCCABE WY
 Mailing City,State,Zip: IRVINE, CA 92714
 Owner Name: Not reported
 Owner Type: Not reported
 Operator Name: Not Required
 Operator Type: Private
 Short-Term Generator Activity: No
 Importer Activity: No
 Mixed Waste Generator: No
 Transporter Activity: No
 Transfer Facility Activity: No
 Recycler Activity with Storage: No
 Small Quantity On-Site Burner Exemption: No
 Smelting Melting and Refining Furnace Exemption: No
 Underground Injection Control: No
 Off-Site Waste Receipt: No
 Universal Waste Indicator: No
 Universal Waste Destination Facility: No
 Federal Universal Waste: No
 Active Site State-Reg Handler: ---

Map ID
Direction
Distance
Elevation

MAP FINDINGS

Site

Database(s)

EDR ID Number
EPA ID Number

WESTERN DIGITAL CORP (Continued)

1000403084

Federal Facility Indicator:	Not reported
Hazardous Secondary Material Indicator:	NN
Sub-Part K Indicator:	Not reported
2018 GPRA Permit Baseline:	Not on the Baseline
2018 GPRA Renewals Baseline:	Not on the Baseline
202 GPRA Corrective Action Baseline:	No
Subject to Corrective Action Universe:	No
Non-TSDFs Where RCRA CA has Been Imposed Universe:	No
Corrective Action Priority Ranking:	No NCAPS ranking
Environmental Control Indicator:	No
Institutional Control Indicator:	No
Human Exposure Controls Indicator:	N/A
Groundwater Controls Indicator:	N/A
Significant Non-Complier Universe:	No
Unaddressed Significant Non-Complier Universe:	No
Addressed Significant Non-Complier Universe:	No
Significant Non-Complier With a Compliance Schedule Universe:	No
Financial Assurance Required:	Not reported
Handler Date of Last Change:	20020627
Recognized Trader-Importer:	No
Recognized Trader-Exporter:	No
Importer of Spent Lead Acid Batteries:	No
Exporter of Spent Lead Acid Batteries:	No
Recycler Activity Without Storage:	Not reported
Manifest Broker:	Not reported
Sub-Part P Indicator:	No

Handler - Owner Operator:

Owner/Operator Indicator:	Owner
Owner/Operator Name: FRENCH MCKENNA	
Legal Status:	Private
Date Became Current:	Not reported
Date Ended Current:	Not reported
Owner/Operator Address:	NOT REQUIRED
Owner/Operator City,State,Zip:	NOT REQUIRED, ME 99999
Owner/Operator Telephone:	415-555-1212
Owner/Operator Telephone Ext:	Not reported
Owner/Operator Fax:	Not reported
Owner/Operator Email:	Not reported

Owner/Operator Indicator:	Operator
Owner/Operator Name: NOT REQUIRED	
Legal Status:	Private
Date Became Current:	Not reported
Date Ended Current:	Not reported
Owner/Operator Address:	NOT REQUIRED
Owner/Operator City,State,Zip:	NOT REQUIRED, ME 99999
Owner/Operator Telephone:	415-555-1212
Owner/Operator Telephone Ext:	Not reported
Owner/Operator Fax:	Not reported
Owner/Operator Email:	Not reported

Historic Generators:

Receive Date:	19960901
Handler Name:	WESTERN DIGITAL CORP

Map ID
Direction
Distance
Elevation

MAP FINDINGS

Site

Database(s)

EDR ID Number
EPA ID Number

WESTERN DIGITAL CORP (Continued)

1000403084

Federal Waste Generator Description: Small Quantity Generator
State District Owner: Ca
Large Quantity Handler of Universal Waste: No
Recognized Trader Importer: No
Recognized Trader Exporter: No
Spent Lead Acid Battery Importer: No
Spent Lead Acid Battery Exporter: No
Current Record: Yes
Non Storage Recycler Activity: Not reported
Electronic Manifest Broker: Not reported

Receive Date: 19861016
Handler Name: WESTERN DIGITAL CORP
Federal Waste Generator Description: Large Quantity Generator
State District Owner: Ca
Large Quantity Handler of Universal Waste: No
Recognized Trader Importer: No
Recognized Trader Exporter: No
Spent Lead Acid Battery Importer: No
Spent Lead Acid Battery Exporter: No
Current Record: No
Non Storage Recycler Activity: Not reported
Electronic Manifest Broker: Not reported

List of NAICS Codes and Descriptions:
NAICS Codes: No NAICS Codes Found

Facility Has Received Notices of Violations:
Violations: No Violations Found

Evaluation Action Summary:
Evaluations: No Evaluations Found

FINDS:
Registry ID: 110008272706

[Click Here for FRS Facility Detail Report:](#)

Environmental Interest/Information System:
The Resource Conservation and Recovery Act Information System (RCRAInfo) is EPA's comprehensive information system in support of the Resource Conservation and Recovery Act (RCRA) of 1976 and the Hazardous and Solid Waste Amendments (HSWA) of 1984. It tracks many types of information about generators, transporters, treaters, storers, and disposers of hazardous waste.

[Click this hyperlink](#) while viewing on your computer to access additional FINDS: detail in the EDR Site Report.

ECHO:
Envid: 1000403084
Registry ID: 110008272706
DFR URL: <http://echo.epa.gov/detailed-facility-report?fid=110008272706>
Name: WESTERN DIGITAL CORP
Address: 2801 S MAIN ST

Map ID
 Direction
 Distance
 Elevation

MAP FINDINGS

Site

Database(s)

EDR ID Number
 EPA ID Number

WESTERN DIGITAL CORP (Continued)

1000403084

City,State,Zip: IRVINE, CA 92614

AF146
South
< 1/8
0.121 mi.
638 ft.

MOK CHONG
2801 MAIN STREET
IRVINE, CA 92614

RCRA NonGen / NLR

1024749884
CAC002969672

Site 2 of 2 in cluster AF

Relative:
Lower
Actual:
39 ft.

RCRA Listings:	
Date Form Received by Agency:	20180706
Handler Name:	Mok Chong
Handler Address:	2801 MAIN STREET
Handler City,State,Zip:	IRVINE, CA 92614
EPA ID:	CAC002969672
Contact Name:	MOK CHONG
Contact Address:	2801 MAIN STREET
Contact City,State,Zip:	IRVINE, CA 92614
Contact Telephone:	808-640-7174
Contact Fax:	Not reported
Contact Email:	KCHRISTOPHERSON@HAZAWAYTODAY.COM
Contact Title:	Not reported
EPA Region:	09
Land Type:	Not reported
Federal Waste Generator Description:	Not a generator, verified
Non-Notifier:	Not reported
Biennial Report Cycle:	Not reported
Accessibility:	Not reported
Active Site Indicator:	Handler Activities
State District Owner:	Not reported
State District:	Not reported
Mailing Address:	2801 MAIN STREET
Mailing City,State,Zip:	IRVINE, CA 92614
Owner Name:	Mok Chong
Owner Type:	Other
Operator Name:	Mok Chong
Operator Type:	Other
Short-Term Generator Activity:	No
Importer Activity:	No
Mixed Waste Generator:	No
Transporter Activity:	No
Transfer Facility Activity:	No
Recycler Activity with Storage:	No
Small Quantity On-Site Burner Exemption:	No
Smelting Melting and Refining Furnace Exemption:	No
Underground Injection Control:	No
Off-Site Waste Receipt:	No
Universal Waste Indicator:	Yes
Universal Waste Destination Facility:	Yes
Federal Universal Waste:	No
Active Site State-Reg Handler:	---
Federal Facility Indicator:	Not reported
Hazardous Secondary Material Indicator:	N
Sub-Part K Indicator:	Not reported
2018 GPRC Permit Baseline:	Not on the Baseline
2018 GPRC Renewals Baseline:	Not on the Baseline
202 GPRC Corrective Action Baseline:	No
Subject to Corrective Action Universe:	No
Non-TSDFs Where RCRA CA has Been Imposed Universe:	No

Map ID
Direction
Distance
Elevation

MAP FINDINGS

Site

Database(s)

EDR ID Number
EPA ID Number

MOK CHONG (Continued)

1024749884

Corrective Action Priority Ranking:	No NCAPS ranking
Environmental Control Indicator:	No
Institutional Control Indicator:	No
Human Exposure Controls Indicator:	N/A
Groundwater Controls Indicator:	N/A
Significant Non-Complier Universe:	No
Unaddressed Significant Non-Complier Universe:	No
Addressed Significant Non-Complier Universe:	No
Significant Non-Complier With a Compliance Schedule Universe:	No
Financial Assurance Required:	Not reported
Handler Date of Last Change:	20180905
Recognized Trader-Importer:	No
Recognized Trader-Exporter:	No
Importer of Spent Lead Acid Batteries:	No
Exporter of Spent Lead Acid Batteries:	No
Recycler Activity Without Storage:	No
Manifest Broker:	No
Sub-Part P Indicator:	No

Handler - Owner Operator:

Owner/Operator Indicator:	Owner
Owner/Operator Name: MOK CHONG	
Legal Status:	Other
Date Became Current:	Not reported
Date Ended Current:	Not reported
Owner/Operator Address:	2801 MAIN STREET
Owner/Operator City,State,Zip:	IRVINE, CA 92614
Owner/Operator Telephone:	808-640-7174
Owner/Operator Telephone Ext:	Not reported
Owner/Operator Fax:	Not reported
Owner/Operator Email:	Not reported

Owner/Operator Indicator:	Operator
Owner/Operator Name: MOK CHONG	
Legal Status:	Other
Date Became Current:	Not reported
Date Ended Current:	Not reported
Owner/Operator Address:	2801 MAIN STREET
Owner/Operator City,State,Zip:	IRVINE, CA 92614
Owner/Operator Telephone:	808-640-7174
Owner/Operator Telephone Ext:	Not reported
Owner/Operator Fax:	Not reported
Owner/Operator Email:	Not reported

Historic Generators:

Receive Date:	20180706
Handler Name: MOK CHONG	
Federal Waste Generator Description:	Not a generator, verified
State District Owner:	Not reported
Large Quantity Handler of Universal Waste:	No
Recognized Trader Importer:	No
Recognized Trader Exporter:	No
Spent Lead Acid Battery Importer:	No
Spent Lead Acid Battery Exporter:	No
Current Record:	Yes

Map ID
 Direction
 Distance
 Elevation

MAP FINDINGS

Site

Database(s)

EDR ID Number
 EPA ID Number

MOK CHONG (Continued)

1024749884

Non Storage Recycler Activity: Not reported
 Electronic Manifest Broker: Not reported

List of NAICS Codes and Descriptions:

NAICS Code: 56299
 NAICS Description: ALL OTHER WASTE MANAGEMENT SERVICES

Facility Has Received Notices of Violations:

Violations: No Violations Found

Evaluation Action Summary:

Evaluations: No Evaluations Found

W147
SSW
< 1/8
0.122 mi.
642 ft.

ST JOHN KNITS
17422 DERIAN
IRVINE, CA 92614

UST FINDER RELEASE **1029110686**
N/A

Site 3 of 6 in cluster W

Relative:
Lower
Actual:
40 ft.

UST FINDER RELEASE:

Object ID: 68419
 Facility ID: Not reported
 Lust ID: CAT10000001761
 Name: ST JOHN KNITS
 Address: 17422 DERIAN
 City,State,Zip: IRVINE, CA 92614
 Address Match Type: PointAddress
 Reported Date: Not reported
 Status: No Further Action
 Substance: Not reported
 Population within 1500ft: 1325
 Domestic Wells within 1500ft: 0
 Land Use: Developed, Medium Intensity
 Within SPA: No
 SPA PWS Facility ID: Not reported
 SPA Water Type: Not reported
 SPA Facility Type: Not reported
 SPA HUC12: Not reported
 Within WHPA: No
 WHPA PWS Facility ID: Not reported
 WHPA Water Type: Not reported
 WHPA Facility Type: Not reported
 WHPA HUC12: Not reported
 Within 100yr Floodplain: No
 Tribe: Not reported
 EPA Region: 9
 NFA Letter 1: Not reported
 NFA Letter 2: Not reported
 NFA Letter 3: Not reported
 NFA Letter 4: Not reported
 Closed With Residual Contaminate: Not reported
 Coordinate Source: Geocode
 X Coord: -117.83987
 Y Coord: 33.6859600000001
 Latitude: 33.68596

Map ID
Direction
Distance
Elevation

MAP FINDINGS

Site

Database(s)

EDR ID Number
EPA ID Number

ST JOHN KNITS (Continued)

1029110686

Longitude: -117.83987

Object ID: 68420
Facility ID: Not reported
Lust ID: CAT0605975603
Name: ST JOHN KNITS
Address: 17422 DERIAN
City,State,Zip: IRVINE, CA 92714
Address Match Type: PointAddress
Reported Date: Not reported
Status: No Further Action
Substance: Not reported
Population within 1500ft: 1325
Domestic Wells within 1500ft: 0
Land Use: Developed, Medium Intensity
Within SPA: No
SPA PWS Facility ID: Not reported
SPA Water Type: Not reported
SPA Facility Type: Not reported
SPA HUC12: Not reported
Within WHPA: No
WHPA PWS Facility ID: Not reported
WHPA Water Type: Not reported
WHPA Facility Type: Not reported
WHPA HUC12: Not reported
Within 100yr Floodplain: No
Tribe: Not reported
EPA Region: 9
NFA Letter 1: Not reported
NFA Letter 2: Not reported
NFA Letter 3: Not reported
NFA Letter 4: Not reported
Closed With Residual Contaminate: Not reported
Coordinate Source: Geocode
X Coord: -117.83987
Y Coord: 33.6859600000001
Latitude: 33.68596
Longitude: -117.83987

Object ID: 68421
Facility ID: Not reported
Lust ID: CAT0605901232
Name: ST JOHN KNITS
Address: 17422 DERIAN
City,State,Zip: IRVINE, CA 92714
Address Match Type: PointAddress
Reported Date: Not reported
Status: No Further Action
Substance: Not reported
Population within 1500ft: 1325
Domestic Wells within 1500ft: 0
Land Use: Developed, Medium Intensity
Within SPA: No
SPA PWS Facility ID: Not reported
SPA Water Type: Not reported
SPA Facility Type: Not reported
SPA HUC12: Not reported

Map ID
 Direction
 Distance
 Elevation

MAP FINDINGS

Site

Database(s)

EDR ID Number
 EPA ID Number

ST JOHN KNITS (Continued)

1029110686

Within WHPA: No
 WHPA PWS Facility ID: Not reported
 WHPA Water Type: Not reported
 WHPA Facility Type: Not reported
 WHPA HUC12: Not reported
 Within 100yr Floodplain: No
 Tribe: Not reported
 EPA Region: 9
 NFA Letter 1: Not reported
 NFA Letter 2: Not reported
 NFA Letter 3: Not reported
 NFA Letter 4: Not reported
 Closed With Residual Contaminate: Not reported
 Coordinate Source: Geocode
 X Coord: -117.83987
 Y Coord: 33.6859600000001
 Latitude: 33.68596
 Longitude: -117.83987

W148
SSW
< 1/8
0.122 mi.
642 ft.

ST JOHN KNITS
17422 DERIAN
IRVINE, CA 92614

Site 4 of 6 in cluster W

CA LUST U003949098
CA UST N/A
CA SWEEPS UST
CA CERS

Relative:
Lower

Actual:
40 ft.

LUST:
 Name: ST JOHN KNITS
 Address: 17422 DERIAN
 City,State,Zip: IRVINE, CA 92714
 Lead Agency: ORANGE COUNTY LOP
 Case Type: LUST Cleanup Site
 Geo Track: http://geotracker.waterboards.ca.gov/profile_report.asp?global_id=T0605975603
 Global Id: T0605975603
 Latitude: 33.685469
 Longitude: -117.839109
 Status: Completed - Case Closed
 Status Date: 12/06/1985
 Case Worker: Not reported
 RB Case Number: Not reported
 Local Agency: Not reported
 File Location: Local Agency
 Local Case Number: 85UT107
 Potential Media Affect: Other Groundwater (uses other than drinking water)
 Potential Contaminants of Concern: * Solvents
 EPA Region: 9
 Coordinate Source: Google Geocode
 Cuf Case: NO
 Quantity Released Gallons: 0
 Begin Date: 12/06/1985
 Leak Reported Date: 01/01/1965
 How Discovered: Tank Closure
 How Discovered Description: Not reported
 Discharge Source: Not reported
 Discharge Cause: Not reported
 Stop Method: Close and Remove Tank
 Stop Description: Not reported
 No Further Action Date: 12/06/1985
 CA Water Watershed Name: Santa Ana River - Lower Santa Ana River - East Coastal Plain (801.11)

Map ID
Direction
Distance
Elevation

MAP FINDINGS

Site

Database(s)

EDR ID Number
EPA ID Number

ST JOHN KNITS (Continued)

U003949098

Dwr Groundwater Subbasin Name: Coastal Plain Of Orange County (8-001)
Disadvantaged Community: Not reported
CA Enviroscreen 3 Score: 71-75%
CA Enviroscreen 4 Score: 60-65%
Military DOD Site: No
Facility Project Subtype: Not reported
RWQCB Region: SANTA ANA RWQCB (REGION 8)
Site History: All records available on GeoTracker - No additional records maintained by OCLOP

LUST:

Global Id: T0605975603
Action Type: ENFORCEMENT
Date: 12/11/1985
Action: Closure/No Further Action Letter

Global Id: T0605975603
Action Type: ENFORCEMENT
Date: 08/10/2020
Action: Historic Files

Global Id: T0605975603
Action Type: ENFORCEMENT
Date: 04/02/2021
Action: Historic Files

LUST:

Global Id: T0605975603
Status: Completed - Case Closed
Status Date: 12/06/1985

Global Id: T0605975603
Status: Open - Case Begin Date
Status Date: 12/06/1985

Name: ST JOHN KNITS
Address: 17422 DERIAN
City,State,Zip: IRVINE, CA 92614
Lead Agency: ORANGE COUNTY LOP
Case Type: LUST Cleanup Site
Geo Track: http://geotracker.waterboards.ca.gov/profile_report.asp?global_id=T10000001761
Global Id: T10000001761
Latitude: 33.685431
Longitude: -117.839049
Status: Completed - Case Closed
Status Date: 07/02/2014
Case Worker: Not reported
RB Case Number: Not reported
Local Agency: Not reported
File Location: Local Agency
Local Case Number: 10UT003
Potential Media Affect: Other Groundwater (uses other than drinking water)
Potential Contaminants of Concern: Gasoline
EPA Region: 9
Coordinate Source: Not reported
Cuf Case: NO

Map ID
Direction
Distance
Elevation

MAP FINDINGS

Site

Database(s)

EDR ID Number
EPA ID Number

ST JOHN KNITS (Continued)

U003949098

Quantity Released Gallons: Not reported
Begin Date: 11/24/2009
Leak Reported Date: 11/24/2009
How Discovered: Other Means
How Discovered Description: Not reported
Discharge Source: Other
Discharge Cause: Unknown
Stop Method: Close and Remove Tank
Stop Description: Not reported
No Further Action Date: 07/02/2014
CA Water Watershed Name: Santa Ana River - Lower Santa Ana River - East Coastal Plain (801.11)
Dwr Groundwater Subbasin Name: Coastal Plain Of Orange County (8-001)
Disadvantaged Community: Not reported
CA Enviroscreen 3 Score: 71-75%
CA Enviroscreen 4 Score: 60-65%
Military DOD Site: No
Facility Project Subtype: Not reported
RWQCB Region: SANTA ANA RWQCB (REGION 8)
Site History: Please refer to recent Site Documents or Monitoring Reports in GeoTracker for site history. Orange County is not responsible for the accuracy of any professional interpretations provided in reports submitted by consultants for the responsible party. All records available on GeoTracker - No additional records maintained by OCLOP

LUST:

Global Id: T10000001761
Action Type: ENFORCEMENT
Date: 04/29/2014
Action: Notification - Preclosure

Global Id: T10000001761
Action Type: ENFORCEMENT
Date: 04/02/2021
Action: Historic Files

Global Id: T10000001761
Action Type: Other
Date: 11/24/2009
Action: Leak Reported

Global Id: T10000001761
Action Type: ENFORCEMENT
Date: 02/18/2014
Action: Notification - Public Notice of Case Closure

Global Id: T10000001761
Action Type: ENFORCEMENT
Date: 02/18/2014
Action: Notification - Public Notice of Case Closure

Global Id: T10000001761
Action Type: ENFORCEMENT
Date: 08/10/2020
Action: Historic Files

Global Id: T10000001761
Action Type: RESPONSE
Date: 09/30/2013

Map ID
Direction
Distance
Elevation

MAP FINDINGS

Site

Database(s)

EDR ID Number
EPA ID Number

ST JOHN KNITS (Continued)

U003949098

Action:	Correspondence - Regulator Responded
Global Id:	T10000001761
Action Type:	ENFORCEMENT
Date:	06/30/2010
Action:	Staff Letter
Global Id:	T10000001761
Action Type:	ENFORCEMENT
Date:	01/21/2010
Action:	Staff Letter
Global Id:	T10000001761
Action Type:	ENFORCEMENT
Date:	02/18/2014
Action:	LOP Case Closure Summary to RB
Global Id:	T10000001761
Action Type:	ENFORCEMENT
Date:	01/11/2011
Action:	Staff Letter
Global Id:	T10000001761
Action Type:	ENFORCEMENT
Date:	01/21/2010
Action:	Staff Letter
Global Id:	T10000001761
Action Type:	ENFORCEMENT
Date:	11/24/2009
Action:	Staff Letter
Global Id:	T10000001761
Action Type:	ENFORCEMENT
Date:	06/04/2012
Action:	File review
Global Id:	T10000001761
Action Type:	ENFORCEMENT
Date:	07/02/2014
Action:	Closure/No Further Action Letter
Global Id:	T10000001761
Action Type:	Other
Date:	11/24/2009
Action:	Leak Stopped
Global Id:	T10000001761
Action Type:	ENFORCEMENT
Date:	10/28/2013
Action:	Staff Letter
Global Id:	T10000001761
Action Type:	ENFORCEMENT
Date:	02/18/2014
Action:	LOP Case Closure Summary to RB

Map ID
Direction
Distance
Elevation

MAP FINDINGS

Site

Database(s)

EDR ID Number
EPA ID Number

ST JOHN KNITS (Continued)

U003949098

Global Id: T10000001761
Action Type: RESPONSE
Date: 09/01/1997
Action: Well Installation Report

LUST:

Global Id: T10000001761
Status: Open - Case Begin Date
Status Date: 11/24/2009

Global Id: T10000001761
Status: Open - Site Assessment
Status Date: 01/20/2010

Global Id: T10000001761
Status: Open - Eligible for Closure
Status Date: 03/01/2013

Global Id: T10000001761
Status: Completed - Case Closed
Status Date: 07/02/2014

Name: ST JOHN KNITS
Address: 17422 DERIAN
City,State,Zip: IRVINE, CA 92714
Lead Agency: ORANGE COUNTY LOP
Case Type: LUST Cleanup Site
Geo Track: http://geotracker.waterboards.ca.gov/profile_report.asp?global_id=T0605901232
Global Id: T0605901232
Latitude: 33.685431
Longitude: -117.839049
Status: Completed - Case Closed
Status Date: 05/06/2005
Case Worker: Not reported
RB Case Number: 083001624T
Local Agency: Not reported
File Location: Local Agency
Local Case Number: 90UT190
Potential Media Affect: Other Groundwater (uses other than drinking water)
Potential Contaminants of Concern: Diesel, Gasoline
EPA Region: 9
Coordinate Source: Google Geocode
Cuf Case: NO
Quantity Released Gallons: 0
Begin Date: 12/18/1990
Leak Reported Date: 12/18/1990
How Discovered: Tank Closure
How Discovered Description: Not reported
Discharge Source: Tank
Discharge Cause: Not reported
Stop Method: Close and Remove Tank
Stop Description: Not reported
No Further Action Date: 05/06/2005
CA Water Watershed Name: Santa Ana River - Lower Santa Ana River - East Coastal Plain (801.11)
Dwr Groundwater Subbasin Name: Coastal Plain Of Orange County (8-001)
Disadvantaged Community: Not reported

Map ID
Direction
Distance
Elevation

MAP FINDINGS

Site

Database(s)

EDR ID Number
EPA ID Number

ST JOHN KNITS (Continued)

U003949098

CA Enviroscreen 3 Score: 76-80%
CA Enviroscreen 4 Score: 60-65%
Military DOD Site: No
Facility Project Subtype: Not reported
RWQCB Region: SANTA ANA RWQCB (REGION 8)
Site History: Future site excavations may disturb contaminated soil this soil should be handled per current regulation.

LUST:

Global Id: T0605901232
Action Type: ENFORCEMENT
Date: 01/03/1991
Action: Warning Letter

Global Id: T0605901232
Action Type: ENFORCEMENT
Date: 02/18/2004
Action: Staff Letter

Global Id: T0605901232
Action Type: ENFORCEMENT
Date: 06/24/2004
Action: Staff Letter

Global Id: T0605901232
Action Type: ENFORCEMENT
Date: 08/31/2004
Action: Staff Letter

Global Id: T0605901232
Action Type: ENFORCEMENT
Date: 08/10/2004
Action: Staff Letter

Global Id: T0605901232
Action Type: ENFORCEMENT
Date: 11/16/2004
Action: Staff Letter

Global Id: T0605901232
Action Type: ENFORCEMENT
Date: 05/03/2005
Action: Staff Letter

Global Id: T0605901232
Action Type: ENFORCEMENT
Date: 07/28/2020
Action: Other Report

Global Id: T0605901232
Action Type: ENFORCEMENT
Date: 08/28/2020
Action: File review

Global Id: T0605901232
Action Type: Other
Date: 12/18/1990
Action: Leak Discovery

Map ID
Direction
Distance
Elevation

MAP FINDINGS

Site

Database(s)

EDR ID Number
EPA ID Number

ST JOHN KNITS (Continued)

U003949098

Global Id: T0605901232
Action Type: ENFORCEMENT
Date: 04/02/2021
Action: Historic Files

Global Id: T0605901232
Action Type: Other
Date: 12/18/1990
Action: Leak Reported

Global Id: T0605901232
Action Type: ENFORCEMENT
Date: 05/06/2005
Action: Closure/No Further Action Letter

Global Id: T0605901232
Action Type: RESPONSE
Date: 02/03/1991
Action: Soil and Water Investigation Workplan

LUST:

Global Id: T0605901232
Status: Open - Case Begin Date
Status Date: 12/18/1990

Global Id: T0605901232
Status: Open - Verification Monitoring
Status Date: 07/01/2000

Global Id: T0605901232
Status: Completed - Case Closed
Status Date: 05/06/2005

ORANGE CO. LUST:

Name: ST JOHN KNITS
Address: 17422 DERIAN AVE
City,State,Zip: IRVINE, CA 92714
Region: ORANGE
Facility Id: 85UT107
Current Status: CLOSED
Type of Closure: Closure certification issued
Released Substance: Not reported
Date Closed: 12/06/1985
File Location: Local Agency

Name: ST JOHN KNITS
Address: 17422 DERIAN AVE
City,State,Zip: IRVINE, CA 92714
Region: ORANGE
Facility Id: 90UT190
Current Status: CLOSED
Type of Closure: Closure certification issued
Released Substance: Not reported
Date Closed: 05/05/2005
File Location: Local Agency

Map ID
Direction
Distance
Elevation

MAP FINDINGS

Site

Database(s)

EDR ID Number
EPA ID Number

ST JOHN KNITS (Continued)

U003949098

ORANGE CO. UST:

Name: ST JOHN KNITS DYE TECHNIQUES
Address: 17422 DERIAN
City,State,Zip: IRVINE 92614
Facility ID: FA24991
Notes: Not reported

Name: ST JOHN KNITS
Address: 17422 DERIAN
City,State,Zip: IRVINE 92614
Facility ID: FA24991
Notes: Not reported

UST:

Name: ST JOHN KNITS DYE TECHNIQUES
Address: 17422 DERIAN AVE
City,State,Zip: IRVINE, CA 92614
Facility ID: 80
Permitting Agency: ORANGE COUNTY
CERSID: Not reported
Latitude: 33.6873963
Longitude: -117.8380805
Owner type: Not reported
Facility type: Not reported
Num of inuse ust: Not reported
Num of closed ust: Not reported
Num of oos ust: Not reported
Epa region: Not reported
Tribal lands: Not reported
Tank owner name: Not reported
Tank owner mailing address: Not reported
Tank owner mailing city: Not reported
Tank owner mailing zip: Not reported
Tank owner mailing state: Not reported
Tank operator name: Not reported
Tank operator mailing address: Not reported
Tank operator mailing city: Not reported
Tank operator mailing zip: Not reported
Tank operator mailing state: Not reported
Tankidnumber: Not reported
Tank status: Not reported
Tank configuration: Not reported
Tank closure date: Not reported
Tank installation date: Not reported
Tank num of compartments: Not reported
Tank contents: Not reported
Tank capacity gallons: Not reported
Tank type: Not reported
Tank pc construction: Not reported
Tank pwpiping construction: Not reported
Tank piping type: Not reported
Tank piping construction: Not reported
Tank sacrificial anode: Not reported
Tank cp impressed current: Not reported
Tank cp shutoff: Not reported
Tank alarms: Not reported

Map ID
Direction
Distance
Elevation

MAP FINDINGS

Site

Database(s)

EDR ID Number
EPA ID Number

ST JOHN KNITS (Continued)

U003949098

Tank ball float: Not reported
Tank spill bucket: Not reported

SWEEPS UST:

Name: ST JOHN KNITS DYE TECHNIQUES
Address: 17422 DERIAN AVE
City: IRVINE
Status: Active
Comp Number: 80
Number: 9
Board Of Equalization: Not reported
Referral Date: 09-30-92
Action Date: 09-15-92
Created Date: 02-29-88
Owner Tank Id: Not reported
SWRCB Tank Id: 30-000-000080-000004
Tank Status: A
Capacity: 10000
Active Date: Not reported
Tank Use: M.V. FUEL
STG: P
Content: REG UNLEADED
Number Of Tanks: 1

Name: ST JOHN KNITS DYE TECHNIQUES
Address: 17422 DERIAN AVE
City: IRVINE
Status: Not reported
Comp Number: 80
Number: Not reported
Board Of Equalization: Not reported
Referral Date: Not reported
Action Date: Not reported
Created Date: Not reported
Owner Tank Id: Not reported
SWRCB Tank Id: 30-000-000080-000002
Tank Status: Not reported
Capacity: 10000
Active Date: Not reported
Tank Use: UNKNOWN
STG: PRODUCT
Content: Not reported
Number Of Tanks: 2

Name: ST JOHN KNITS DYE TECHNIQUES
Address: 17422 DERIAN AVE
City: IRVINE
Status: Not reported
Comp Number: 80
Number: Not reported
Board Of Equalization: Not reported
Referral Date: Not reported
Action Date: Not reported
Created Date: Not reported
Owner Tank Id: Not reported
SWRCB Tank Id: 30-000-000080-000003
Tank Status: Not reported

Map ID
 Direction
 Distance
 Elevation

MAP FINDINGS

Site

Database(s)

EDR ID Number
 EPA ID Number

ST JOHN KNITS (Continued)

U003949098

Capacity: 7000
 Active Date: Not reported
 Tank Use: UNKNOWN
 STG: PRODUCT
 Content: Not reported
 Number Of Tanks: Not reported

CERS:

Name: ST JOHN KNITS
 Address: 17422 DERIAN
 City,State,Zip: IRVINE, CA 92714
 Site ID: 687612
 CERS ID: T0605901232
 CERS Description: Leaking Underground Storage Tank Cleanup Site

Name: ST JOHN KNITS
 Address: 17422 DERIAN
 City,State,Zip: IRVINE, CA 92714
 Site ID: 687612
 CERS ID: T0605975603
 CERS Description: Leaking Underground Storage Tank Cleanup Site

Name: ST JOHN KNITS
 Address: 17422 DERIAN
 City,State,Zip: IRVINE, CA 92614
 Site ID: 687614
 CERS ID: T10000001761
 CERS Description: Leaking Underground Storage Tank Cleanup Site

W149
SSW
 < 1/8
 0.122 mi.
 642 ft.

ST JOHN KNITS
17422 DERIAN
IRVINE, CA 92714
Site 5 of 6 in cluster W

CA LUST **S104165730**
CA Cortese **N/A**

Relative:
Lower
Actual:
40 ft.

LUST REG 8:
 Name: ST JOHN KNITS
 Address: 17422 DERIAN
 City: IRVINE
 Region: 8
 County: Orange
 Regional Board: Santa Ana Region
 Facility Status: Post remedial action monitoring
 Case Number: 083001624T
 Local Case Num: 90UT190
 Case Type: Other ground water affected
 Substance: 12034,800661
 Qty Leaked: 0
 Abate Method: Not reported
 Cross Street: Not reported
 Enf Type: SEL
 Funding: Not reported
 How Discovered: Tank Closure
 How Stopped: Close Tank
 Leak Cause: Unknown
 Leak Source: Tank
 Global ID: T0605901232

Map ID
Direction
Distance
Elevation

MAP FINDINGS

Site

Database(s)

EDR ID Number
EPA ID Number

ST JOHN KNITS (Continued)

S104165730

How Stopped Date:	9/9/9999
Enter Date:	Not reported
Date Confirmation of Leak Began:	Not reported
Date Preliminary Assessment Began:	Not reported
Discover Date:	12/18/1990
Enforcement Date:	Not reported
Close Date:	Not reported
Date Prelim Assessment Workplan Submitted:	Not reported
Date Pollution Characterization Began:	Not reported
Date Remediation Plan Submitted:	Not reported
Date Remedial Action Underway:	Not reported
Date Post Remedial Action Monitoring:	7/1/2000
Enter Date:	Not reported
GW Qualifies:	=
Soil Qualifies:	Not reported
Operator:	Not reported
Facility Contact:	Not reported
Interim:	Not reported
Oversite Program:	LUST
Latitude:	33.6859888
Longitude:	-117.8394768
MTBE Date:	10/27/2003
Max MTBE GW:	830
MTBE Concentration:	0
Max MTBE Soil:	Not reported
MTBE Fuel:	0
MTBE Tested:	MTBE Detected. Site tested for MTBE & MTBE detected
MTBE Class:	*
Staff:	NOM
Staff Initials:	SS
Lead Agency:	Local Agency
Local Agency:	30000L
Hydr Basin #:	Not reported
Beneficial:	MUN
Priority:	Not reported
Cleanup Fund Id:	Not reported
Work Suspended:	Not reported
Summary:	Not reported
Name:	ST JOHN KNITS
Address:	17422 DERIAN
City:	IRVINE
Region:	8
County:	Orange
Regional Board:	Santa Ana Region
Facility Status:	Case Closed
Case Number:	Not reported
Local Case Num:	85UT107
Case Type:	Other ground water affected
Substance:	Solvents
Qty Leaked:	0
Abate Method:	Not reported
Cross Street:	Not reported
Enf Type:	Not reported
Funding:	Not reported
How Discovered:	Tank Closure
How Stopped:	Close Tank

Map ID
Direction
Distance
Elevation

MAP FINDINGS

Site

Database(s)

EDR ID Number
EPA ID Number

ST JOHN KNITS (Continued)

S104165730

Leak Cause:	Unknown
Leak Source:	Unknown
Global ID:	T0605975603
How Stopped Date:	9/9/9999
Enter Date:	Not reported
Date Confirmation of Leak Began:	Not reported
Date Preliminary Assessment Began:	Not reported
Discover Date:	1/1/1965
Enforcement Date:	Not reported
Close Date:	12/6/1985
Date Prelim Assessment Workplan Submitted:	Not reported
Date Pollution Characterization Began:	Not reported
Date Remediation Plan Submitted:	Not reported
Date Remedial Action Underway:	Not reported
Date Post Remedial Action Monitoring:	Not reported
Enter Date:	Not reported
GW Qualifies:	Not reported
Soil Qualifies:	Not reported
Operator:	Not reported
Facility Contact:	Not reported
Interim:	Not reported
Oversite Program:	LUST
Latitude:	Not reported
Longitude:	Not reported
MTBE Date:	Not reported
Max MTBE GW:	Not reported
MTBE Concentration:	0
Max MTBE Soil:	Not reported
MTBE Fuel:	0
MTBE Tested:	Not Required to be Tested.
MTBE Class:	*
Staff:	NOM
Staff Initials:	KC
Lead Agency:	Local Agency
Local Agency:	30000L
Hydr Basin #:	Not reported
Beneficial:	MUN
Priority:	Not reported
Cleanup Fund Id:	Not reported
Work Suspended:	Not reported
Summary:	Not reported

ORANGE CO. LUST:

Name:	ST. JOHN KNITS
Address:	17422 DERIAN AVE
City,State,Zip:	IRVINE, CA 92614-
Region:	ORANGE
Facility Id:	10UT003
Current Status:	CLOSED
Type of Closure:	Closure certification issued
Released Substance:	Not reported
Date Closed:	07/02/2014
File Location:	Local Agency

CORTESE:

Name:	ST JOHN KNITS
-------	---------------

Map ID
Direction
Distance
Elevation

MAP FINDINGS

Site

Database(s)

EDR ID Number
EPA ID Number

ST JOHN KNITS (Continued)

S104165730

Address: 17422 DERIAN
City,State,Zip: IRVINE, CA 92714
Region: CORTESE
Envirostor Id: Not reported
Global ID: T0605901232
Site/Facility Type: LUST CLEANUP SITE
Cleanup Status: COMPLETED - CASE CLOSED
Status Date: Not reported
Site Code: Not reported
Latitude: Not reported
Longitude: Not reported
Owner: Not reported
Enf Type: Not reported
Swat R: Not reported
Flag: active
Order No: Not reported
Waste Discharge System No: Not reported
Effective Date: Not reported
Region 2: Not reported
WID Id: Not reported
Solid Waste Id No: Not reported
Waste Management Uit Name: Not reported
File Name: Active Open

Name: ST JOHN KNITS
Address: 17422 DERIAN
City,State,Zip: IRVINE, CA 92714
Region: CORTESE
Envirostor Id: Not reported
Global ID: T0605975603
Site/Facility Type: LUST CLEANUP SITE
Cleanup Status: COMPLETED - CASE CLOSED
Status Date: Not reported
Site Code: Not reported
Latitude: Not reported
Longitude: Not reported
Owner: Not reported
Enf Type: Not reported
Swat R: Not reported
Flag: active
Order No: Not reported
Waste Discharge System No: Not reported
Effective Date: Not reported
Region 2: Not reported
WID Id: Not reported
Solid Waste Id No: Not reported
Waste Management Uit Name: Not reported
File Name: Active Open

Name: ST JOHN KNITS
Address: 17422 DERIAN
City,State,Zip: IRVINE, CA 92614
Region: CORTESE
Envirostor Id: Not reported
Global ID: T10000001761
Site/Facility Type: LUST CLEANUP SITE
Cleanup Status: COMPLETED - CASE CLOSED

Map ID
 Direction
 Distance
 Elevation

MAP FINDINGS

Site

Database(s)

EDR ID Number
 EPA ID Number

ST JOHN KNITS (Continued)

S104165730

Status Date: Not reported
 Site Code: Not reported
 Latitude: Not reported
 Longitude: Not reported
 Owner: Not reported
 Enf Type: Not reported
 Swat R: Not reported
 Flag: active
 Order No: Not reported
 Waste Discharge System No: Not reported
 Effective Date: Not reported
 Region 2: Not reported
 WID Id: Not reported
 Solid Waste Id No: Not reported
 Waste Management Uit Name: Not reported
 File Name: Active Open

AG150
SW
< 1/8
0.123 mi.
648 ft.

TOMORROW'S LOOK INC DBA DIMENSIONS IN SCREEN PRINT
17462 VON KARMAN AVE
IRVINE, CA 92614
Site 1 of 18 in cluster AG

RCRA NonGen / NLR 1024830768
CAL000366235

Relative:
Lower
Actual:
38 ft.

RCRA Listings:
 Date Form Received by Agency: 20110729
 Handler Name: Tomorrow'S Look Inc Dba Dimensions In Screen Printing
 Handler Address: 17462 VON KARMAN AVE
 Handler City,State,Zip: IRVINE, CA 92614-6206
 EPA ID: CAL000366235
 Contact Name: TRENT MELLGREN
 Contact Address: 17462 VON KARMAN AVE
 Contact City,State,Zip: IRVINE, CA 92614
 Contact Telephone: 949-596-8410
 Contact Fax: 949-596-8439
 Contact Email: TRENT@DIM2.COM
 Contact Title: Not reported
 EPA Region: 09
 Land Type: Not reported
 Federal Waste Generator Description: Not a generator, verified
 Non-Notifier: Not reported
 Biennial Report Cycle: Not reported
 Accessibility: Not reported
 Active Site Indicator: Handler Activities
 State District Owner: Not reported
 State District: Not reported
 Mailing Address: 17462 VON KARMAN AVE
 Mailing City,State,Zip: IRVINE, CA 92614-6206
 Owner Name: Tomorrow'S Look Inc
 Owner Type: Other
 Operator Name: Trent Mellgren
 Operator Type: Other
 Short-Term Generator Activity: No
 Importer Activity: No
 Mixed Waste Generator: No
 Transporter Activity: No
 Transfer Facility Activity: No
 Recycler Activity with Storage: No
 Small Quantity On-Site Burner Exemption: No

Map ID
 Direction
 Distance
 Elevation

MAP FINDINGS

Site

Database(s)

EDR ID Number
 EPA ID Number

TOMORROW'S LOOK INC DBA DIMENSIONS IN SCREEN PRINTING (Continued)

1024830768

Smelting Melting and Refining Furnace Exemption:	No
Underground Injection Control:	No
Off-Site Waste Receipt:	No
Universal Waste Indicator:	Yes
Universal Waste Destination Facility:	Yes
Federal Universal Waste:	No
Active Site State-Reg Handler:	---
Federal Facility Indicator:	Not reported
Hazardous Secondary Material Indicator:	N
Sub-Part K Indicator:	Not reported
2018 GPRM Permit Baseline:	Not on the Baseline
2018 GPRM Renewals Baseline:	Not on the Baseline
202 GPRM Corrective Action Baseline:	No
Subject to Corrective Action Universe:	No
Non-TSDFs Where RCRA CA has Been Imposed Universe:	No
Corrective Action Priority Ranking:	No NCAPS ranking
Environmental Control Indicator:	No
Institutional Control Indicator:	No
Human Exposure Controls Indicator:	N/A
Groundwater Controls Indicator:	N/A
Significant Non-Complier Universe:	No
Unaddressed Significant Non-Complier Universe:	No
Addressed Significant Non-Complier Universe:	No
Significant Non-Complier With a Compliance Schedule Universe:	No
Financial Assurance Required:	Not reported
Handler Date of Last Change:	20180906
Recognized Trader-Importer:	No
Recognized Trader-Exporter:	No
Importer of Spent Lead Acid Batteries:	No
Exporter of Spent Lead Acid Batteries:	No
Recycler Activity Without Storage:	No
Manifest Broker:	No
Sub-Part P Indicator:	No

Handler - Owner Operator:

Owner/Operator Indicator:	Owner
Owner/Operator Name:	TOMORROW'S LOOK INC
Legal Status:	Other
Date Became Current:	Not reported
Date Ended Current:	Not reported
Owner/Operator Address:	17462 VON KARMAN AVE
Owner/Operator City,State,Zip:	IRVINE, CA 92614-6206
Owner/Operator Telephone:	949-596-8410
Owner/Operator Telephone Ext:	Not reported
Owner/Operator Fax:	Not reported
Owner/Operator Email:	Not reported

Owner/Operator Indicator:	Operator
Owner/Operator Name:	TRENT MELLGREN
Legal Status:	Other
Date Became Current:	Not reported
Date Ended Current:	Not reported
Owner/Operator Address:	17462 VON KARMAN AVE
Owner/Operator City,State,Zip:	IRVINE, CA 92614
Owner/Operator Telephone:	949-596-8410
Owner/Operator Telephone Ext:	Not reported

Map ID
 Direction
 Distance
 Elevation

MAP FINDINGS

Site

Database(s)

EDR ID Number
 EPA ID Number

TOMORROW'S LOOK INC DBA DIMENSIONS IN SCREEN PRINTING (Continued)

1024830768

Owner/Operator Fax: Not reported
 Owner/Operator Email: Not reported

Historic Generators:

Receive Date: 20110729
 Handler Name: TOMORROW'S LOOK INC DBA DIMENSIONS IN SCREEN PRINTING
 Federal Waste Generator Description: Not a generator, verified
 State District Owner: Not reported
 Large Quantity Handler of Universal Waste: No
 Recognized Trader Importer: No
 Recognized Trader Exporter: No
 Spent Lead Acid Battery Importer: No
 Spent Lead Acid Battery Exporter: No
 Current Record: Yes
 Non Storage Recycler Activity: Not reported
 Electronic Manifest Broker: Not reported

List of NAICS Codes and Descriptions:

NAICS Code: 54143
 NAICS Description: GRAPHIC DESIGN SERVICES

Facility Has Received Notices of Violations:

Violations: No Violations Found

Evaluation Action Summary:

Evaluations: No Evaluations Found

AG151
 SW
 < 1/8
 0.123 mi.
 648 ft.

NYALA SCREEN PRINTING INC
17462 VON KARMAN
IRVINE, CA 92614

RCRA-SQG 1000886150
FINDS CA0000085886
ECHO

Site 2 of 18 in cluster AG

Relative:
Lower
Actual:
38 ft.

RCRA Listings:
 Date Form Received by Agency: 20071217
 Handler Name: Nyala Screen Printing Inc
 Handler Address: 17462 VON KARMAN AVE
 Handler City,State,Zip: IRVINE, CA 92614
 EPA ID: CA0000085886
 Contact Name: MARK DUBEY
 Contact Address: 17462 VON KARMAN AVE
 Contact City,State,Zip: IRVINE, CA 92614
 Contact Telephone: 949-477-4426
 Contact Fax: Not reported
 Contact Email: MARKD@NYALASCREENPRINTING.COM
 Contact Title: Not reported
 EPA Region: 09
 Land Type: Private
 Federal Waste Generator Description: Small Quantity Generator
 Non-Notifier: Not reported
 Biennial Report Cycle: Not reported
 Accessibility: Not reported
 Active Site Indicator: Handler Activities
 State District Owner: Not reported
 State District: Not reported

Map ID
Direction
Distance
Elevation

MAP FINDINGS

Site

Database(s)

EDR ID Number
EPA ID Number

NYALA SCREEN PRINTING INC (Continued)

1000886150

Mailing Address:	17462 VON KARMAN AVE
Mailing City,State,Zip:	IRVINE, CA 92614
Owner Name:	Todd I Schiffman
Owner Type:	Private
Operator Name:	Nyala Screen Printing Inc
Operator Type:	Private
Short-Term Generator Activity:	No
Importer Activity:	No
Mixed Waste Generator:	No
Transporter Activity:	No
Transfer Facility Activity:	No
Recycler Activity with Storage:	No
Small Quantity On-Site Burner Exemption:	No
Smelting Melting and Refining Furnace Exemption:	No
Underground Injection Control:	No
Off-Site Waste Receipt:	No
Universal Waste Indicator:	No
Universal Waste Destination Facility:	No
Federal Universal Waste:	No
Active Site State-Reg Handler:	---
Federal Facility Indicator:	Not reported
Hazardous Secondary Material Indicator:	NN
Sub-Part K Indicator:	Not reported
2018 GPRA Permit Baseline:	Not on the Baseline
2018 GPRA Renewals Baseline:	Not on the Baseline
202 GPRA Corrective Action Baseline:	No
Subject to Corrective Action Universe:	No
Non-TSDFs Where RCRA CA has Been Imposed Universe:	No
Corrective Action Priority Ranking:	No NCAPS ranking
Environmental Control Indicator:	No
Institutional Control Indicator:	No
Human Exposure Controls Indicator:	N/A
Groundwater Controls Indicator:	N/A
Significant Non-Complier Universe:	No
Unaddressed Significant Non-Complier Universe:	No
Addressed Significant Non-Complier Universe:	No
Significant Non-Complier With a Compliance Schedule Universe:	No
Financial Assurance Required:	Not reported
Handler Date of Last Change:	20080102
Recognized Trader-Importer:	No
Recognized Trader-Exporter:	No
Importer of Spent Lead Acid Batteries:	No
Exporter of Spent Lead Acid Batteries:	No
Recycler Activity Without Storage:	Not reported
Manifest Broker:	Not reported
Sub-Part P Indicator:	No

Hazardous Waste Summary:

Waste Code:	D001
Waste Description:	Ignitable Waste
Waste Code:	D039
Waste Description:	Tetrachloroethylene
Waste Code:	F002
Waste Description:	The Following Spent Halogenated Solvents: Tetrachloroethylene,

Map ID
Direction
Distance
Elevation

MAP FINDINGS

Site

Database(s)

EDR ID Number
EPA ID Number

NYALA SCREEN PRINTING INC (Continued)

1000886150

Methylene Chloride, Trichloroethylene, 1,1,1-Trichloroethane, Chlorobenzene, 1,1,2-Trichloro-1,2,2-Trifluoroethane, Ortho-Dichlorobenzene, Trichlorofluoromethane, And 1,1,2, Trichloroethane; All Spent Solvent Mixtures/Blends Containing, Before Use, A Total Of Ten Percent Or More (By Volume) Of One Or More Of The Above Halogenated Solvents Or Those Solvents Listed In F001, F004, And F005; And Still Bottoms From The Recovery Of These Spent Solvents And Spent Solvent Mixtures.

Handler - Owner Operator:

Owner/Operator Indicator: Owner
Owner/Operator Name: JAMES H NAGLE JR
Legal Status: Private
Date Became Current: Not reported
Date Ended Current: Not reported
Owner/Operator Address: 17462 VON KARMAN
Owner/Operator City,State,Zip: IRVINE, CA 92714
Owner/Operator Telephone: 714-660-0386
Owner/Operator Telephone Ext: Not reported
Owner/Operator Fax: Not reported
Owner/Operator Email: Not reported

Owner/Operator Indicator: Operator
Owner/Operator Name: NYALA SCREEN PRINTING INC
Legal Status: Private
Date Became Current: 20071226
Date Ended Current: Not reported
Owner/Operator Address: Not reported
Owner/Operator City,State,Zip: Not reported
Owner/Operator Telephone: Not reported
Owner/Operator Telephone Ext: Not reported
Owner/Operator Fax: Not reported
Owner/Operator Email: Not reported

Owner/Operator Indicator: Owner
Owner/Operator Name: TODD I SCHIFFMAN
Legal Status: Private
Date Became Current: 19730201
Date Ended Current: Not reported
Owner/Operator Address: 9229 SUNSET BLVD
Owner/Operator City,State,Zip: LOS ANGELES, CA 90069
Owner/Operator Telephone: Not reported
Owner/Operator Telephone Ext: Not reported
Owner/Operator Fax: Not reported
Owner/Operator Email: Not reported

Historic Generators:

Receive Date: 19931221
Handler Name: J S N INDUSTRIES INC
Federal Waste Generator Description: Small Quantity Generator
State District Owner: Not reported
Large Quantity Handler of Universal Waste: No
Recognized Trader Importer: No
Recognized Trader Exporter: No
Spent Lead Acid Battery Importer: No
Spent Lead Acid Battery Exporter: No

Map ID
Direction
Distance
Elevation

MAP FINDINGS

Site

Database(s)

EDR ID Number
EPA ID Number

NYALA SCREEN PRINTING INC (Continued)

1000886150

Current Record: No
Non Storage Recycler Activity: Not reported
Electronic Manifest Broker: Not reported

Receive Date: 20071217
Handler Name: NYALA SCREEN PRINTING INC
Federal Waste Generator Description: Small Quantity Generator
State District Owner: Not reported
Large Quantity Handler of Universal Waste: No
Recognized Trader Importer: No
Recognized Trader Exporter: No
Spent Lead Acid Battery Importer: No
Spent Lead Acid Battery Exporter: No
Current Record: Yes
Non Storage Recycler Activity: Not reported
Electronic Manifest Broker: Not reported

List of NAICS Codes and Descriptions:

NAICS Code: 323113
NAICS Description: COMMERCIAL SCREEN PRINTING

Facility Has Received Notices of Violations:

Violations: No Violations Found

Evaluation Action Summary:

Evaluations: No Evaluations Found

FINDS:

Registry ID: 110008258330

[Click Here for FRS Facility Detail Report:](#)

Environmental Interest/Information System:

THE EMISSION INVENTORY SYSTEM (EIS) MAINTAINS AN INVENTORY OF LARGE STATIONARY SOURCES AND VOLUNTARILY-REPORTED SMALLER SOURCES OF AIR POINT POLLUTANT EMITTERS. IT CONTAINS INFORMATION ABOUT FACILITY SITES AND THEIR PHYSICAL LOCATION, EMISSIONS UNITS, EMISSIONS PROCESSES, RELEASE POINTS, CONTROL APPROACHES, AND REGULATIONS. FACILITY INVENTORY DATA ARE KEPT SEPARATE FROM THE EMISSIONS DATA AND HAVE STABLE IDENTIFIERS TO IMPROVE CONTINUITY FROM YEAR TO YEAR AND TO HELP IDENTIFY DUPLICATE OR MISSING FACILITIES

The National Pollutant Discharge Elimination System (NPDES) module of the Integrated Compliance Information System (ICIS). Under NPDES, all facilities that discharge pollutants from any point source into waters of the United States are required to obtain a permit. The permit will likely contain limits on what can be discharged, impose monitoring and reporting requirements, and include other provisions to ensure that the discharge does not adversely affect water quality.

The Resource Conservation and Recovery Act Information System (RCRAInfo) is EPA's comprehensive information system in support of the Resource Conservation and Recovery Act (RCRA) of 1976 and the Hazardous and Solid Waste Amendments (HSWA) of 1984. It tracks many types of information about generators, transporters, treaters, storers, and disposers of hazardous waste.

California's Hazardous Waste Tracking System Data Mart (HWTS-DATAMART)

Map ID
 Direction
 Distance
 Elevation

MAP FINDINGS

Site

Database(s)

EDR ID Number
 EPA ID Number

NYALA SCREEN PRINTING INC (Continued)

1000886150

provides information on hazardous waste shipments for generators, transporters, and treatment, storage, and disposal facilities.

[Click this hyperlink](#) while viewing on your computer to access additional FINDS: detail in the EDR Site Report.

ECHO:

Envid: 1000886150
 Registry ID: 110008258330
 DFR URL: <http://echo.epa.gov/detailed-facility-report?fid=110008258330>
 Name: NYALA SCREEN PRINTING INC
 Address: 17462 VON KARMAN
 City,State,Zip: IRVINE, CA 92614

AG152
SW
 < 1/8
 0.123 mi.
 648 ft.

TOMORROW'S LOOK INC DBA DIMENSIONS IN SCREEN PRINT
17462 VON KARMAN AVE
IRVINE, CA 92614
Site 3 of 18 in cluster AG

CA CERS HAZ WASTE
CA HWTS
CA HAZNET
CA CERS

S113162197
N/A

Relative:
Lower
Actual:
38 ft.

CERS HAZ WASTE:
 Name: TOMORROWS LOOK INC
 Address: 17462 VON KARMAN AVE
 City,State,Zip: IRVINE, CA 92614
 Site ID: 415873
 CERS ID: 10721674
 CERS Description: Hazardous Waste Generator

HWTS:

Name: TOMORROW'S LOOK INC DBA DIMENSIONS IN SCREEN PRINTING
 Address: 17462 VON KARMAN AVE
 Address 2: Not reported
 City,State,Zip: IRVINE, CA 92614
 EPA ID: CAL000366235
 Inactive Date: 06/30/2021
 Create Date: 07/29/2011
 Last Act Date: Not reported
 Mailing Name: Not reported
 Mailing Address: 17462 VON KARMAN AVE
 Mailing Address 2: Not reported
 Mailing City,State,Zip: IRVINE, CA 926146206
 Owner Name: TOMORROW'S LOOK INC
 Owner Address: 17462 VON KARMAN AVE
 Owner Address 2: Not reported
 Owner City,State,Zip: IRVINE, CA 926146206
 Owner Phone: Not reported
 Owner Fax: Not reported
 Contact Name: TRENT MELLGREN
 Contact Address: 17462 VON KARMAN AVE
 Contact Address 2: Not reported
 City,State,Zip: IRVINE, CA 92614
 Contact Phone: Not reported
 Contact Fax: Not reported
 Facility Status: Inactive
 Facility Type: PERMANENT
 Category: STATE
 Latitude: 33.68718
 Longitude: -117.84287

Map ID
Direction
Distance
Elevation

MAP FINDINGS

Site

Database(s)

EDR ID Number
EPA ID Number

TOMORROW'S LOOK INC DBA DIMENSIONS IN SCREEN PRINTING (Continued)

S113162197

NAICS:

EPA ID: CAL000366235
Create Date: 2011-07-29 15:54:50.983
NAICS Code: 54143
NAICS Description: Graphic Design Services
Issued EPA ID Date: 2011-07-29 15:54:50.95000
Inactive Date: Not reported
Facility Name: TOMORROW'S LOOK INC DBA DIMENSIONS IN SCREEN PRINTING
Facility Address: 17462 VON KARMAN AVE
Facility Address 2: Not reported
Facility City: IRVINE
Facility County: Not reported
Facility State: CA
Facility Zip: 926146206

HAZNET:

Name: TOMORROW'S LOOK INC DBA DIMENSIONS IN SCREEN PRINTING
Address: 17462 VON KARMAN AVE
Address 2: Not reported
City,State,Zip: IRVINE, CA 926146206
Contact: TRENT MELLGREN
Telephone: 9495968410
Mailing Name: Not reported
Mailing Address: 17462 VON KARMAN AVE

Year: 2021
Gepaid: CAL000366235
TSD EPA ID: CAD008252405
CA Waste Code: 331 - Off-specification, aged or surplus organics
Disposal Method: H141 - Storage, Bulking, And/Or Transfer Off Site--No Treatment/Reovery (H010-H129) Or (H131-H135)
Tons: 0.62552

Year: 2020
Gepaid: CAL000366235
TSD EPA ID: CAD008252405
CA Waste Code: 331 - Off-specification, aged or surplus organics
Disposal Method: H061 - Fuel Blending Prior To Energy Recovery At Another Site
Tons: 1.74

Year: 2019
Gepaid: CAL000366235
TSD EPA ID: CAD008252405
CA Waste Code: 331 - Off-specification, aged or surplus organics
Disposal Method: H061 - Fuel Blending Prior To Energy Recovery At Another Site
Tons: 0.54450

Year: 2019
Gepaid: CAL000366235
TSD EPA ID: CAD008252405
CA Waste Code: 331 - Off-specification, aged or surplus organics
Disposal Method: H141 - Storage, Bulking, And/Or Transfer Off Site--No Treatment/Reovery (H010-H129) Or (H131-H135)
Tons: 0.49500

Map ID
Direction
Distance
Elevation

MAP FINDINGS

Site

Database(s)

EDR ID Number
EPA ID Number

TOMORROW'S LOOK INC DBA DIMENSIONS IN SCREEN PRINTING (Continued)

S113162197

Year: 2018
Gepaid: CAL000366235
TSD EPA ID: CAD008252405
CA Waste Code: 331 - Off-specification, aged or surplus organics
Disposal Method: H061 - Fuel Blending Prior To Energy Recovery At Another Site
Tons: 0.49500

Year: 2016
Gepaid: CAL000366235
TSD EPA ID: CAD008252405
CA Waste Code: 331 - Off-specification, aged or surplus organics
Disposal Method: H061 - Fuel Blending Prior To Energy Recovery At Another Site
Tons: 1.089

Year: 2015
Gepaid: CAL000366235
TSD EPA ID: CAL000170578
CA Waste Code: 331 - Off-specification, aged or surplus organics
Disposal Method: H061 - Fuel Blending Prior To Energy Recovery At Another Site
Tons: 0.5445

Year: 2015
Gepaid: CAL000366235
TSD EPA ID: CAD008252405
CA Waste Code: 331 - Off-specification, aged or surplus organics
Disposal Method: H061 - Fuel Blending Prior To Energy Recovery At Another Site
Tons: 0.5445

Year: 2013
Gepaid: CAL000366235
TSD EPA ID: CAD008252405
CA Waste Code: 214 - Unspecified solvent mixture
Disposal Method: H061 - Fuel Blending Prior To Energy Recovery At Another Site
Tons: 1.188

Year: 2012
Gepaid: CAL000366235
TSD EPA ID: CAD008252405
CA Waste Code: 214 - Unspecified solvent mixture
Disposal Method: H061 - Fuel Blending Prior To Energy Recovery At Another Site
Tons: 0.99

[Click this hyperlink](#) while viewing on your computer to access
1 additional CA HAZNET: record(s) in the EDR Site Report.

Additional Info:

Year: 2021
Gen EPA ID: CAL000366235

Shipment Date: 6/4/2020
Creation Date: 7/13/2020
Receipt Date: 6/10/2020
Manifest ID: 020003958JJK
Trans EPA ID: CAR000183574
Trans Name: ENVIRONMENTAL MNGMT TECHNOLOGIES INC
Trans 2 EPA ID: Not reported

Map ID
Direction
Distance
Elevation

MAP FINDINGS

Site

Database(s)

EDR ID Number
EPA ID Number

TOMORROW'S LOOK INC DBA DIMENSIONS IN SCREEN PRINTING (Continued)

S113162197

Trans 2 Name: Not reported
TSDf EPA ID: CAD008252405
Trans Name: PACIFIC RESOURCE RECOVERY SERVICES INC
TSDf Alt EPA ID: Not reported
TSDf Alt Name: Not reported
Waste Code Description: 331 - Off-specification, aged, or surplus organics
RCRA Code: D001
Meth Code: H061 - Fuel Blending Prior To Energy Recovery At Another Site
Quantity Tons: 0.495
Waste Quantity: 150
Quantity Unit: G
Additional Code 1: Not reported
Additional Code 2: Not reported
Additional Code 3: Not reported
Additional Code 4: Not reported
Additional Code 5: Not reported

Shipment Date: 2/6/2020
Creation Date: 3/12/2020
Receipt Date: 2/10/2020
Manifest ID: 020004887.JJK
Trans EPA ID: CAR000183574
Trans Name: ENVIRONMENTAL MNGMT TECHNOLOGIES INC
Trans 2 EPA ID: Not reported
Trans 2 Name: Not reported
TSDf EPA ID: CAD008252405
Trans Name: PACIFIC RESOURCE RECOVERY SERVICES INC
TSDf Alt EPA ID: Not reported
TSDf Alt Name: Not reported
Waste Code Description: 331 - Off-specification, aged, or surplus organics
RCRA Code: D001
Meth Code: H061 - Fuel Blending Prior To Energy Recovery At Another Site
Quantity Tons: 0.495
Waste Quantity: 150
Quantity Unit: G
Additional Code 1: Not reported
Additional Code 2: Not reported
Additional Code 3: Not reported
Additional Code 4: Not reported
Additional Code 5: Not reported

Shipment Date: 10/26/2020
Creation Date: 11/13/2020
Receipt Date: 10/29/2020
Manifest ID: 022013740.JJK
Trans EPA ID: CAR000183574
Trans Name: ENVIRONMENTAL MNGMT TECHNOLOGIES INC
Trans 2 EPA ID: Not reported
Trans 2 Name: Not reported
TSDf EPA ID: CAD008252405
Trans Name: PACIFIC RESOURCE RECOVERY SERVICES INC
TSDf Alt EPA ID: Not reported
TSDf Alt Name: Not reported
Waste Code Description: 331 - Off-specification, aged, or surplus organics
RCRA Code: D001
Meth Code: H061 - Fuel Blending Prior To Energy Recovery At Another Site
Quantity Tons: 0.75

Map ID
Direction
Distance
Elevation

MAP FINDINGS

Site

Database(s)

EDR ID Number
EPA ID Number

TOMORROW'S LOOK INC DBA DIMENSIONS IN SCREEN PRINTING (Continued)

S113162197

Waste Quantity: 1500
Quantity Unit: P
Additional Code 1: Not reported
Additional Code 2: Not reported
Additional Code 3: Not reported
Additional Code 4: Not reported
Additional Code 5: Not reported

Additional Info:

Year: 2020
Gen EPA ID: CAL000366235

Shipment Date: 6/4/2020
Creation Date: 7/13/2020
Receipt Date: 6/10/2020
Manifest ID: 020003958JJK
Trans EPA ID: CAR000183574
Trans Name: ENVIRONMENTAL MNGMT TECHNOLOGIES INC
Trans 2 EPA ID: Not reported
Trans 2 Name: Not reported
TSDf EPA ID: CAD008252405
Trans Name: PACIFIC RESOURCE RECOVERY SERVICES INC
TSDf Alt EPA ID: Not reported
TSDf Alt Name: Not reported
Waste Code Description: 331 - Off-specification, aged, or surplus organics
RCRA Code: D001
Meth Code: H061 - Fuel Blending Prior To Energy Recovery At Another Site
Quantity Tons: 0.495
Waste Quantity: 150
Quantity Unit: G
Additional Code 1: Not reported
Additional Code 2: Not reported
Additional Code 3: Not reported
Additional Code 4: Not reported
Additional Code 5: Not reported

Shipment Date: 2/6/2020
Creation Date: 3/12/2020
Receipt Date: 2/10/2020
Manifest ID: 020004887JJK
Trans EPA ID: CAR000183574
Trans Name: ENVIRONMENTAL MNGMT TECHNOLOGIES INC
Trans 2 EPA ID: Not reported
Trans 2 Name: Not reported
TSDf EPA ID: CAD008252405
Trans Name: PACIFIC RESOURCE RECOVERY SERVICES INC
TSDf Alt EPA ID: Not reported
TSDf Alt Name: Not reported
Waste Code Description: 331 - Off-specification, aged, or surplus organics
RCRA Code: D001
Meth Code: H061 - Fuel Blending Prior To Energy Recovery At Another Site
Quantity Tons: 0.495
Waste Quantity: 150
Quantity Unit: G
Additional Code 1: Not reported
Additional Code 2: Not reported
Additional Code 3: Not reported

Map ID
Direction
Distance
Elevation

MAP FINDINGS

Site

Database(s)

EDR ID Number
EPA ID Number

TOMORROW'S LOOK INC DBA DIMENSIONS IN SCREEN PRINTING (Continued)

S113162197

Additional Code 4:	Not reported
Additional Code 5:	Not reported
Shipment Date:	10/26/2020
Creation Date:	11/13/2020
Receipt Date:	10/29/2020
Manifest ID:	022013740JJK
Trans EPA ID:	CAR000183574
Trans Name:	ENVIRONMENTAL MNGMT TECHNOLOGIES INC
Trans 2 EPA ID:	Not reported
Trans 2 Name:	Not reported
TSDf EPA ID:	CAD008252405
Trans Name:	PACIFIC RESOURCE RECOVERY SERVICES INC
TSDf Alt EPA ID:	Not reported
TSDf Alt Name:	Not reported
Waste Code Description:	331 - Off-specification, aged, or surplus organics
RCRA Code:	D001
Meth Code:	H061 - Fuel Blending Prior To Energy Recovery At Another Site
Quantity Tons:	0.75
Waste Quantity:	1500
Quantity Unit:	P
Additional Code 1:	Not reported
Additional Code 2:	Not reported
Additional Code 3:	Not reported
Additional Code 4:	Not reported
Additional Code 5:	Not reported
Additional Info:	
Year:	2016
Gen EPA ID:	CAL000366235
Shipment Date:	20150924
Creation Date:	5/4/2016 22:15:36
Receipt Date:	20151002
Manifest ID:	014709064JJK
Trans EPA ID:	CAR000183574
Trans Name:	ENVIRONMENTAL MANAGEMENT TECHNOLOGIES
Trans 2 EPA ID:	Not reported
Trans 2 Name:	Not reported
TSDf EPA ID:	CAD008252405
Trans Name:	PACIFIC RESOURCE RECOVERY
TSDf Alt EPA ID:	Not reported
TSDf Alt Name:	Not reported
Waste Code Description:	331 - Off-specification, aged, or surplus organics
RCRA Code:	D001
Meth Code:	H061 - Fuel Blending Prior To Energy Recovery At Another Site
Quantity Tons:	0.5445
Waste Quantity:	165
Quantity Unit:	G
Additional Code 1:	Not reported
Additional Code 2:	Not reported
Additional Code 3:	Not reported
Additional Code 4:	Not reported
Additional Code 5:	Not reported
Shipment Date:	20150223
Creation Date:	8/5/2015 22:15:33

Map ID
Direction
Distance
Elevation

MAP FINDINGS

Site

Database(s)

EDR ID Number
EPA ID Number

TOMORROW'S LOOK INC DBA DIMENSIONS IN SCREEN PRINTING (Continued)

S113162197

Receipt Date:	20150223
Manifest ID:	013433163JJK
Trans EPA ID:	CAR000183574
Trans Name:	ENVIRONMENTAL MANAGEMENT TECHNOLOGIES
Trans 2 EPA ID:	Not reported
Trans 2 Name:	Not reported
TSDF EPA ID:	CAL000170578
Trans Name:	PACIFIC RESOURCE RECOVERY
TSDF Alt EPA ID:	Not reported
TSDF Alt Name:	Not reported
Waste Code Description:	331 - Off-specification, aged, or surplus organics
RCRA Code:	D001
Meth Code:	H061 - Fuel Blending Prior To Energy Recovery At Another Site
Quantity Tons:	0.5445
Waste Quantity:	165
Quantity Unit:	G
Additional Code 1:	Not reported
Additional Code 2:	Not reported
Additional Code 3:	Not reported
Additional Code 4:	Not reported
Additional Code 5:	Not reported
Additional Info:	
Year:	2015
Gen EPA ID:	CAL000366235
Shipment Date:	20150924
Creation Date:	5/4/2016 22:15:36
Receipt Date:	20151002
Manifest ID:	014709064JJK
Trans EPA ID:	CAR000183574
Trans Name:	ENVIRONMENTAL MANAGEMENT TECHNOLOGIES
Trans 2 EPA ID:	Not reported
Trans 2 Name:	Not reported
TSDF EPA ID:	CAD008252405
Trans Name:	PACIFIC RESOURCE RECOVERY
TSDF Alt EPA ID:	Not reported
TSDF Alt Name:	Not reported
Waste Code Description:	331 - Off-specification, aged, or surplus organics
RCRA Code:	D001
Meth Code:	H061 - Fuel Blending Prior To Energy Recovery At Another Site
Quantity Tons:	0.5445
Waste Quantity:	165
Quantity Unit:	G
Additional Code 1:	Not reported
Additional Code 2:	Not reported
Additional Code 3:	Not reported
Additional Code 4:	Not reported
Additional Code 5:	Not reported
Shipment Date:	20150223
Creation Date:	8/5/2015 22:15:33
Receipt Date:	20150223
Manifest ID:	013433163JJK
Trans EPA ID:	CAR000183574
Trans Name:	ENVIRONMENTAL MANAGEMENT TECHNOLOGIES
Trans 2 EPA ID:	Not reported

Map ID
Direction
Distance
Elevation

MAP FINDINGS

Site

Database(s)

EDR ID Number
EPA ID Number

TOMORROW'S LOOK INC DBA DIMENSIONS IN SCREEN PRINTING (Continued)

S113162197

Trans 2 Name: Not reported
TSDf EPA ID: CAL000170578
Trans Name: PACIFIC RESOURCE RECOVERY
TSDf Alt EPA ID: Not reported
TSDf Alt Name: Not reported
Waste Code Description: 331 - Off-specification, aged, or surplus organics
RCRA Code: D001
Meth Code: H061 - Fuel Blending Prior To Energy Recovery At Another Site
Quantity Tons: 0.5445
Waste Quantity: 165
Quantity Unit: G
Additional Code 1: Not reported
Additional Code 2: Not reported
Additional Code 3: Not reported
Additional Code 4: Not reported
Additional Code 5: Not reported

Additional Info:

Year: 2013
Gen EPA ID: CAL000366235

Shipment Date: 20130718
Creation Date: 12/19/2013 22:15:06
Receipt Date: 20130718
Manifest ID: 011197209JJK
Trans EPA ID: CAR000183574
Trans Name: ENVIRONMENTAL MANAGEMENT TECHNOLOGIES
Trans 2 EPA ID: Not reported
Trans 2 Name: Not reported
TSDf EPA ID: CAD008252405
Trans Name: PACIFIC RESOURCE RECOVERY
TSDf Alt EPA ID: Not reported
TSDf Alt Name: Not reported
Waste Code Description: 214 - Unspecified solvent mixture
RCRA Code: D001
Meth Code: H061 - Fuel Blending Prior To Energy Recovery At Another Site
Quantity Tons: 0.594
Waste Quantity: 165
Quantity Unit: G
Additional Code 1: Not reported
Additional Code 2: Not reported
Additional Code 3: Not reported
Additional Code 4: Not reported
Additional Code 5: Not reported

Shipment Date: 20130220
Creation Date: 7/12/2013 22:15:06
Receipt Date: 20130220
Manifest ID: 009922902JJK
Trans EPA ID: CAR000183574
Trans Name: ENVIRONMENTAL MANAGEMENT TECHNOLOGIES
Trans 2 EPA ID: Not reported
Trans 2 Name: Not reported
TSDf EPA ID: CAD008252405
Trans Name: PACIFIC RESOURCE RECOVERY
TSDf Alt EPA ID: Not reported
TSDf Alt Name: Not reported

Map ID
Direction
Distance
Elevation

MAP FINDINGS

Site

Database(s)

EDR ID Number
EPA ID Number

TOMORROW'S LOOK INC DBA DIMENSIONS IN SCREEN PRINTING (Continued)

S113162197

Waste Code Description: 214 - Unspecified solvent mixture
RCRA Code: D001
Meth Code: H061 - Fuel Blending Prior To Energy Recovery At Another Site
Quantity Tons: 0.594
Waste Quantity: 165
Quantity Unit: G
Additional Code 1: Not reported
Additional Code 2: Not reported
Additional Code 3: Not reported
Additional Code 4: Not reported
Additional Code 5: Not reported

Additional Info:

Year: 2012
Gen EPA ID: CAL000366235

Shipment Date: 20120712
Creation Date: 6/1/2013 22:15:05
Receipt Date: 20120713
Manifest ID: 008750513JJK
Trans EPA ID: CAR000183574
Trans Name: ENVIRONMENTAL MANAGEMENT TECHNOLOGIES
Trans 2 EPA ID: Not reported
Trans 2 Name: Not reported
TSDf EPA ID: CAD008252405
Trans Name: PACIFIC RESOURCE RECOVERY
TSDf Alt EPA ID: Not reported
TSDf Alt Name: Not reported
Waste Code Description: 214 - Unspecified solvent mixture
RCRA Code: D001
Meth Code: H061 - Fuel Blending Prior To Energy Recovery At Another Site
Quantity Tons: 0.594
Waste Quantity: 165
Quantity Unit: G
Additional Code 1: Not reported
Additional Code 2: Not reported
Additional Code 3: Not reported
Additional Code 4: Not reported
Additional Code 5: Not reported

Shipment Date: 20120309
Creation Date: 8/29/2012 22:15:11
Receipt Date: 20120309
Manifest ID: 008750746JJK
Trans EPA ID: CAR000183574
Trans Name: ENVIRONMENTAL MANAGEMENT TECHNOLOGIES
Trans 2 EPA ID: Not reported
Trans 2 Name: Not reported
TSDf EPA ID: CAD008252405
Trans Name: PACIFIC RESOURCE RECOVERY
TSDf Alt EPA ID: Not reported
TSDf Alt Name: Not reported
Waste Code Description: 214 - Unspecified solvent mixture
RCRA Code: D001
Meth Code: H061 - Fuel Blending Prior To Energy Recovery At Another Site
Quantity Tons: 0.396
Waste Quantity: 110

Map ID
Direction
Distance
Elevation

MAP FINDINGS

Site

Database(s)

EDR ID Number
EPA ID Number

TOMORROW'S LOOK INC DBA DIMENSIONS IN SCREEN PRINTING (Continued)

S113162197

Quantity Unit: G
Additional Code 1: Not reported
Additional Code 2: Not reported
Additional Code 3: Not reported
Additional Code 4: Not reported
Additional Code 5: Not reported

Additional Info:

Year: 2011
Gen EPA ID: CAL000366235

Shipment Date: 20110901
Creation Date: 3/19/2012 20:30:14
Receipt Date: 20110901
Manifest ID: 008747252JJK
Trans EPA ID: CAR000183574
Trans Name: ENVIRONMENTAL MANAGEMENT TECHNOLOGIES
Trans 2 EPA ID: Not reported
Trans 2 Name: Not reported
TSDf EPA ID: CAD008252405
Trans Name: PACIFIC RESOURCE RECOVERY
TSDf Alt EPA ID: Not reported
TSDf Alt Name: Not reported
Waste Code Description: 214 - Unspecified solvent mixture
RCRA Code: D001
Meth Code: H061 - Fuel Blending Prior To Energy Recovery At Another Site
Quantity Tons: 0.198
Waste Quantity: 55
Quantity Unit: G
Additional Code 1: Not reported
Additional Code 2: Not reported
Additional Code 3: Not reported
Additional Code 4: Not reported
Additional Code 5: Not reported

Shipment Date: 20110831
Creation Date: 3/19/2012 20:30:14
Receipt Date: 20110901
Manifest ID: 008747237JJK
Trans EPA ID: CAR000183574
Trans Name: ENVIRONMENTAL MANAGEMENT TECHNOLOGIES
Trans 2 EPA ID: Not reported
Trans 2 Name: Not reported
TSDf EPA ID: CAD008252405
Trans Name: PACIFIC RESOURCE RECOVERY
TSDf Alt EPA ID: Not reported
TSDf Alt Name: Not reported
Waste Code Description: 214 - Unspecified solvent mixture
RCRA Code: D001
Meth Code: H061 - Fuel Blending Prior To Energy Recovery At Another Site
Quantity Tons: 0.36
Waste Quantity: 100
Quantity Unit: G
Additional Code 1: Not reported
Additional Code 2: Not reported
Additional Code 3: Not reported
Additional Code 4: Not reported

Map ID
Direction
Distance
Elevation

MAP FINDINGS

Site

Database(s)

EDR ID Number
EPA ID Number

TOMORROW'S LOOK INC DBA DIMENSIONS IN SCREEN PRINTING (Continued)

S113162197

Additional Code 5: Not reported

CERS:

Name: TOMORROWS LOOK INC
Address: 17462 VON KARMAN AVE
City,State,Zip: IRVINE, CA 92614
Site ID: 415873
CERS ID: 10721674
CERS Description: Chemical Storage Facilities

Evaluation:

Eval General Type: Compliance Evaluation Inspection
Eval Date: 12-29-2022
Violations Found: No
Eval Type: Routine done by local agency

Eval Notes: Met with Loren Vetere and walked through the facility and checked trash receptacles. Observed the following hazardous waste was being stored at the site: - Waste Flammable Liquid (plastisol ink/solvent), 3-55 gallon drums The business maintains emergency contact information and a copy of the Business Emergency Plan at the site. Employees are trained and aware of spill response procedures. Waste manifests were reviewed and are maintained at the site.

Eval Division: Orange County Environmental Health
Eval Program: HW
Eval Source: CERS,

Eval General Type: Compliance Evaluation Inspection
Eval Date: 12-29-2022
Violations Found: No
Eval Type: Routine done by local agency

Eval Notes: Met with Ms. Loren Vetere, Human Resources and performed a walk-through of the business and around the perimeter. Observed that the hazardous materials/wastes stored at the site above the reportable thresholds were consistent with what was disclosed in the California Environmental Reporting System (CERS) dated 12/28/22. The business maintains the Emergency/Contingency Plan onsite. Confirmed the employees received training regarding hazardous materials, emergency response, and spill prevention

Eval Division: Orange County Environmental Health
Eval Program: HMRRP
Eval Source: CERS,

Eval General Type: Compliance Evaluation Inspection
Eval Date: 08-15-2019
Violations Found: No
Eval Type: Routine done by local agency

Eval Notes: Met with Trent Mellgren, Manager, and walked through the facility and checked trash receptacles. Observed the following hazardous waste was being stored at the site: - Waste Flammable Liquid (plastisol ink/solvent), 1-55 gallon drum The business maintains emergency contact information and a copy of the Business Emergency Plan at the site. Employees are trained and aware of spill response procedures. Waste manifests were reviewed and are maintained at the site.

Eval Division: Orange County Environmental Health
Eval Program: HW
Eval Source: CERS,

Map ID
Direction
Distance
Elevation

MAP FINDINGS

Site

Database(s)

EDR ID Number
EPA ID Number

TOMORROW'S LOOK INC DBA DIMENSIONS IN SCREEN PRINTING (Continued)

S113162197

Coordinates:

Site ID: 415873
Facility Name: TOMORROWS LOOK INC
Env Int Type Code: HMBP
Program ID: 10721674
Coord Name: Not reported
Ref Point Type Desc: Center of a facility or station.,
Latitude: 33.687240
Longitude: -117.843000

Affiliation:

Affiliation Type Desc: CUPA District
Entity Name: Orange County Env Health
Entity Title: Not reported
Affiliation Address: 1241 East Dyer RoadSuite 120
Affiliation City: Santa Ana
Affiliation State: CA
Affiliation Country: Not reported
Affiliation Zip: 92705-5611
Affiliation Phone: (714) 433-6406,

Affiliation Type Desc: Legal Owner
Entity Name: TOMORROWS LOOK INC
Entity Title: Not reported
Affiliation Address: 17462 VON KARMAN
Affiliation City: IRVINE
Affiliation State: CA
Affiliation Country: United States
Affiliation Zip: 926146206
Affiliation Phone: (949) 596-8410,

Affiliation Type Desc: Environmental Contact
Entity Name: ENVIRONMENTAL MANAGEMENT TECHNOLOGIES
Entity Title: Not reported
Affiliation Address: 3150 E. PICO BLVD
Affiliation City: LOS ANGELES
Affiliation State: CA
Affiliation Country: Not reported
Affiliation Zip: 90023
Affiliation Phone: ,

Affiliation Type Desc: Facility Mailing Address
Entity Name: Mailing Address
Entity Title: Not reported
Affiliation Address: 17462 VON KARMAN AVE
Affiliation City: IRVINE
Affiliation State: CA
Affiliation Country: Not reported
Affiliation Zip: 926146206
Affiliation Phone: ,

Affiliation Type Desc: Parent Corporation
Entity Name: Dimensions In Screen Printing
Entity Title: Not reported
Affiliation Address: Not reported
Affiliation City: Not reported

Map ID
Direction
Distance
Elevation

MAP FINDINGS

Site

Database(s)

EDR ID Number
EPA ID Number

TOMORROW'S LOOK INC DBA DIMENSIONS IN SCREEN PRINTING (Continued)

S113162197

Affiliation State: Not reported
Affiliation Country: Not reported
Affiliation Zip: Not reported
Affiliation Phone: ,

Affiliation Type Desc: Property Owner
Entity Name: SUBLEASE FROM ONE3TWO INC.
Entity Title: Not reported
Affiliation Address: 17462 VON KARMAN
Affiliation City: IRVINE
Affiliation State: CA
Affiliation Country: United States
Affiliation Zip: 926146206
Affiliation Phone: (949) 596-8400,

Affiliation Type Desc: Document Preparer
Entity Name: Loren Vetere
Entity Title: Not reported
Affiliation Address: Not reported
Affiliation City: Not reported
Affiliation State: Not reported
Affiliation Country: Not reported
Affiliation Zip: Not reported
Affiliation Phone: ,

Affiliation Type Desc: Identification Signer
Entity Name: Loren Vetere
Entity Title: HUMAN RESOURCES
Affiliation Address: Not reported
Affiliation City: Not reported
Affiliation State: Not reported
Affiliation Country: Not reported
Affiliation Zip: Not reported
Affiliation Phone: ,

Affiliation Type Desc: Operator
Entity Name: LOREN VETERE
Entity Title: Not reported
Affiliation Address: Not reported
Affiliation City: Not reported
Affiliation State: Not reported
Affiliation Country: Not reported
Affiliation Zip: Not reported
Affiliation Phone: (949) 596-8410,

V153
WSW
< 1/8
0.123 mi.
648 ft.

AMAZON DATA SERVICES, INC - LAX62
17400 VON KARMAN AVE
IRVINE, CA 92614
Site 2 of 4 in cluster V

RCRA-SQG 1026494148
CAR000311522

Relative:
Lower
Actual:
39 ft.

RCRA Listings:
Date Form Received by Agency: 20230706
Handler Name: Amazon Data Services, Inc - Lax62
Handler Address: VON KARMAN AVE
Handler City,State,Zip: IRVINE, CA 92614
EPA ID: CAR000311522

Map ID
 Direction
 Distance
 Elevation

MAP FINDINGS

Site

Database(s)

EDR ID Number
 EPA ID Number

AMAZON DATA SERVICES, INC - LAX62 (Continued)

1026494148

Contact Name:	GABRIEL A ILLINGWORTH
Contact Address:	S. HOLLISTON AVE
Contact City,State,Zip:	PASADENA, CA 91106
Contact Telephone:	626-506-0312
Contact Fax:	Not reported
Contact Email:	ILLEST@AMAZON.COM
Contact Title:	REGIONAL ENVIRONMENTAL ENGINEER
EPA Region:	09
Land Type:	Private
Federal Waste Generator Description:	Small Quantity Generator
Non-Notifier:	Not reported
Biennial Report Cycle:	Not reported
Accessibility:	Not reported
Active Site Indicator:	Handler Activities
State District Owner:	Not reported
State District:	Not reported
Mailing Address:	PO BOX 87011
Mailing City,State,Zip:	SEATTLE, WA 98109
Owner Name:	Zcolo - Zayo
Owner Type:	Private
Operator Name:	Amazon Data Services Inc
Operator Type:	Private
Short-Term Generator Activity:	No
Importer Activity:	No
Mixed Waste Generator:	No
Transporter Activity:	No
Transfer Facility Activity:	No
Recycler Activity with Storage:	No
Small Quantity On-Site Burner Exemption:	No
Smelting Melting and Refining Furnace Exemption:	No
Underground Injection Control:	No
Off-Site Waste Receipt:	No
Universal Waste Indicator:	No
Universal Waste Destination Facility:	No
Federal Universal Waste:	No
Active Site State-Reg Handler:	---
Federal Facility Indicator:	Not reported
Hazardous Secondary Material Indicator:	N
Sub-Part K Indicator:	Not reported
2018 GPRA Permit Baseline:	Not on the Baseline
2018 GPRA Renewals Baseline:	Not on the Baseline
202 GPRA Corrective Action Baseline:	No
Subject to Corrective Action Universe:	No
Non-TSDFs Where RCRA CA has Been Imposed Universe:	No
Corrective Action Priority Ranking:	No NCAPS ranking
Environmental Control Indicator:	No
Institutional Control Indicator:	No
Human Exposure Controls Indicator:	N/A
Groundwater Controls Indicator:	N/A
Significant Non-Complier Universe:	No
Unaddressed Significant Non-Complier Universe:	No
Addressed Significant Non-Complier Universe:	No
Significant Non-Complier With a Compliance Schedule Universe:	No
Financial Assurance Required:	Not reported
Handler Date of Last Change:	20230713
Recognized Trader-Importer:	No
Recognized Trader-Exporter:	No

Map ID
Direction
Distance
Elevation

MAP FINDINGS

Site

Database(s)

EDR ID Number
EPA ID Number

AMAZON DATA SERVICES, INC - LAX62 (Continued)

1026494148

Importer of Spent Lead Acid Batteries: No
Exporter of Spent Lead Acid Batteries: No
Recycler Activity Without Storage: No
Manifest Broker: No
Sub-Part P Indicator: No

Hazardous Waste Summary:

Waste Code: D001
Waste Description: Ignitable Waste

Waste Code: D002
Waste Description: Corrosive Waste

Waste Code: D005
Waste Description: Barium

Waste Code: D006
Waste Description: Cadmium

Waste Code: D007
Waste Description: Chromium

Waste Code: D008
Waste Description: Lead

Waste Code: D009
Waste Description: Mercury

Waste Code: F001
Waste Description: The Following Spent Halogenated Solvents Used In Degreasing: Tetrachloroethylene, Trichlorethylene, Methylene Chloride, 1,1,1-Trichloroethane, Carbon Tetrachloride And Chlorinated Fluorocarbons; All Spent Solvent Mixtures/Blends Used In Degreasing Containing, Before Use, A Total Of Ten Percent Or More (By Volume) Of One Or More Of The Above Halogenated Solvents Or Those Solvents Listed In F002, F004, And F005; And Still Bottoms From The Recovery Of These Spent Solvents And Spent Solvent Mixtures.

Waste Code: F003
Waste Description: The Following Spent Nonhalogenated Solvents: Xylene, Acetone, Ethyl Acetate, Ethyl Benzene, Ethyl Ether, Methyl Isobutyl Ketone, N-Butyl Alcohol, Cyclohexanone, And Methanol; All Spent Solvent Mixtures/Blends Containing, Before Use, Only The Above Spent Nonhalogenated Solvents; And All Spent Solvent Mixtures/Blends Containing, Before Use, One Or More Of The Above Nonhalogenated Solvents, And A Total Of Ten Percent Or More (By Volume) Of One Or More Of Those Solvents Listed In F001, F002, F004, And F005; And Still Bottoms From The Recovery Of These Spent Solvents And Spent Solvent Mixtures.

Waste Code: F004
Waste Description: The Following Spent Nonhalogenated Solvents: Cresols, Cresylic Acid, And Nitrobenzene; And The Still Bottoms From The Recovery Of These Solvents; All Spent Solvent Mixtures/Blends Containing, Before Use, A Total Of Ten Percent Or More (By Volume) Of One Or More Of The Above Nonhalogenated Solvents Or Those Solvents Listed In F001, F002, And

Map ID
Direction
Distance
Elevation

MAP FINDINGS

Site

Database(s)

EDR ID Number
EPA ID Number

AMAZON DATA SERVICES, INC - LAX62 (Continued)

1026494148

F005; And Still Bottoms From The Recovery Of These Spent Solvents And Spent Solvent Mixtures.

Waste Code: F005
Waste Description: The Following Spent Nonhalogenated Solvents: Toluene, Methyl Ethyl Ketone, Carbon Disulfide, Isobutanol, Pyridine, Benzene, 2-Ethoxyethanol, And 2-Nitropropane; All Spent Solvent Mixtures/Blends Containing, Before Use, A Total Of Ten Percent Or More (By Volume) Of One Or More Of The Above Nonhalogenated Solvents Or Those Solvents Listed In F001, F002, Or F004; And Still Bottoms From The Recovery Of These Spent Solvents And Spent Solvent Mixtures.

Handler - Owner Operator:

Owner/Operator Indicator: Operator
Owner/Operator Name: AMAZON DATA SERVICES INC
Legal Status: Private
Date Became Current: 20190929
Date Ended Current: Not reported
Owner/Operator Address: 410 TERRY AVE N
Owner/Operator City,State,Zip: SEATTLE, WA 98109
Owner/Operator Telephone: 206-266-1000
Owner/Operator Telephone Ext: Not reported
Owner/Operator Fax: Not reported
Owner/Operator Email: FANGADA@AMAZON.COM

Owner/Operator Indicator: Owner
Owner/Operator Name: ZCOLO - ZAYO
Legal Status: Private
Date Became Current: 20041102
Date Ended Current: Not reported
Owner/Operator Address: 17400 VON KARMAN AVE
Owner/Operator City,State,Zip: IRVINE, CA 92614
Owner/Operator Telephone: 866-364-6033
Owner/Operator Telephone Ext: Not reported
Owner/Operator Fax: Not reported
Owner/Operator Email: TRANZACT@ZAYO.COM

Owner/Operator Indicator: Operator
Owner/Operator Name: AMAZON DATA SERVICES INC
Legal Status: Private
Date Became Current: 20190929
Date Ended Current: Not reported
Owner/Operator Address: 410 TERRY AVE N
Owner/Operator City,State,Zip: SEATTLE, WA 98109
Owner/Operator Telephone: 206-266-1000
Owner/Operator Telephone Ext: Not reported
Owner/Operator Fax: Not reported
Owner/Operator Email: FANGADA@AMAZON.COM

Owner/Operator Indicator: Owner
Owner/Operator Name: ZCOLO - ZAYO
Legal Status: Private
Date Became Current: 20041102
Date Ended Current: Not reported
Owner/Operator Address: 17400 VON KARMAN AVE
Owner/Operator City,State,Zip: IRVINE, CA 92614
Owner/Operator Telephone: 866-364-6033

Map ID
Direction
Distance
Elevation

MAP FINDINGS

Site

Database(s)

EDR ID Number
EPA ID Number

AMAZON DATA SERVICES, INC - LAX62 (Continued)

1026494148

Owner/Operator Telephone Ext:	Not reported
Owner/Operator Fax:	Not reported
Owner/Operator Email:	TRANZACT@ZAYO.COM
Owner/Operator Indicator:	Owner
Owner/Operator Name: ZCOLO - ZAYO	
Legal Status:	Private
Date Became Current:	20041102
Date Ended Current:	Not reported
Owner/Operator Address:	17400 VON KARMAN AVE
Owner/Operator City,State,Zip:	IRVINE, CA 92614
Owner/Operator Telephone:	949-558-2056
Owner/Operator Telephone Ext:	Not reported
Owner/Operator Fax:	Not reported
Owner/Operator Email:	Not reported
Owner/Operator Indicator:	Owner
Owner/Operator Name: ZCOLO - ZAYO	
Legal Status:	Private
Date Became Current:	20041102
Date Ended Current:	Not reported
Owner/Operator Address:	17400 VON KARMAN AVE
Owner/Operator City,State,Zip:	IRVINE, CA 92614
Owner/Operator Telephone:	949-558-2056
Owner/Operator Telephone Ext:	Not reported
Owner/Operator Fax:	Not reported
Owner/Operator Email:	Not reported
Owner/Operator Indicator:	Operator
Owner/Operator Name: AMAZON DATA SERVICES INC	
Legal Status:	Private
Date Became Current:	20190929
Date Ended Current:	Not reported
Owner/Operator Address:	410 TERRY AVE N
Owner/Operator City,State,Zip:	SEATTLE, WA 98109
Owner/Operator Telephone:	206-577-3346
Owner/Operator Telephone Ext:	Not reported
Owner/Operator Fax:	Not reported
Owner/Operator Email:	Not reported
Owner/Operator Indicator:	Owner
Owner/Operator Name: ZCOLO - ZAYO	
Legal Status:	Private
Date Became Current:	20041102
Date Ended Current:	Not reported
Owner/Operator Address:	17400 VON KARMAN AVE
Owner/Operator City,State,Zip:	IRVINE, CA 92614
Owner/Operator Telephone:	866-364-6033
Owner/Operator Telephone Ext:	Not reported
Owner/Operator Fax:	Not reported
Owner/Operator Email:	TRANZACT@ZAYO.COM
Owner/Operator Indicator:	Operator
Owner/Operator Name: AMAZON DATA SERVICES INC	
Legal Status:	Private
Date Became Current:	20190929
Date Ended Current:	Not reported

Map ID
Direction
Distance
Elevation

MAP FINDINGS

Site

Database(s)

EDR ID Number
EPA ID Number

AMAZON DATA SERVICES, INC - LAX62 (Continued)

1026494148

Owner/Operator Address: 410 TERRY AVE N
Owner/Operator City,State,Zip: SEATTLE, WA 98109
Owner/Operator Telephone: 206-266-1000
Owner/Operator Telephone Ext: Not reported
Owner/Operator Fax: Not reported
Owner/Operator Email: FANGADA@AMAZON.COM

Owner/Operator Indicator: Operator
Owner/Operator Name: A100 US, LLC
Legal Status: Private
Date Became Current: 20190929
Date Ended Current: Not reported
Owner/Operator Address: 17400 VON KARMAN AVE
Owner/Operator City,State,Zip: IRVINE, CA 92614
Owner/Operator Telephone: Not reported
Owner/Operator Telephone Ext: Not reported
Owner/Operator Fax: Not reported
Owner/Operator Email: STEBOTIC@AMAZON.COM

Historic Generators:

Receive Date: 20200901
Handler Name: A100 US, LLC- LAX62
Federal Waste Generator Description: Small Quantity Generator
State District Owner: Not reported
Large Quantity Handler of Universal Waste: No
Recognized Trader Importer: No
Recognized Trader Exporter: No
Spent Lead Acid Battery Importer: No
Spent Lead Acid Battery Exporter: No
Current Record: No
Non Storage Recycler Activity: No
Electronic Manifest Broker: No

Receive Date: 20210713
Handler Name: AMAZON DATA SERVICES INC LAX62
Federal Waste Generator Description: Small Quantity Generator
State District Owner: Not reported
Large Quantity Handler of Universal Waste: No
Recognized Trader Importer: No
Recognized Trader Exporter: No
Spent Lead Acid Battery Importer: No
Spent Lead Acid Battery Exporter: No
Current Record: No
Non Storage Recycler Activity: No
Electronic Manifest Broker: No

Receive Date: 20220323
Handler Name: AMAZON DATA SERVICES INC LAX62
Federal Waste Generator Description: Small Quantity Generator
State District Owner: Not reported
Large Quantity Handler of Universal Waste: No
Recognized Trader Importer: No
Recognized Trader Exporter: No
Spent Lead Acid Battery Importer: No
Spent Lead Acid Battery Exporter: No
Current Record: No
Non Storage Recycler Activity: No

Map ID
Direction
Distance
Elevation

MAP FINDINGS

Site

Database(s)

EDR ID Number
EPA ID Number

AMAZON DATA SERVICES, INC - LAX62 (Continued)

1026494148

Electronic Manifest Broker: No

Receive Date: 20220329
Handler Name: AMAZON DATA SERVICES, INC - LAX62
Federal Waste Generator Description: Small Quantity Generator
State District Owner: Not reported
Large Quantity Handler of Universal Waste: No
Recognized Trader Importer: No
Recognized Trader Exporter: No
Spent Lead Acid Battery Importer: No
Spent Lead Acid Battery Exporter: No
Current Record: No
Non Storage Recycler Activity: No
Electronic Manifest Broker: No

Receive Date: 20230706
Handler Name: AMAZON DATA SERVICES, INC - LAX62
Federal Waste Generator Description: Small Quantity Generator
State District Owner: Not reported
Large Quantity Handler of Universal Waste: No
Recognized Trader Importer: No
Recognized Trader Exporter: No
Spent Lead Acid Battery Importer: No
Spent Lead Acid Battery Exporter: No
Current Record: Yes
Non Storage Recycler Activity: No
Electronic Manifest Broker: No

List of NAICS Codes and Descriptions:

NAICS Code: 518210
NAICS Description: COMPUTING INFRASTRUCTURE PROVIDERS, DATA PROCESSING, WEB HOSTING, AND RELATED SERVICES

Facility Has Received Notices of Violations:

Violations: No Violations Found

Evaluation Action Summary:

Evaluations: No Evaluations Found

V154
WSW
< 1/8
0.123 mi.
648 ft.

LATISYS-IRVINE
17400 VON KARMAN AV
IRVINE, CA 92614
Site 3 of 4 in cluster V

CA AST A100421699
N/A

Relative:
Lower
Actual:
39 ft.

AST:
Name: LATISYS-IRVINE
Address: 17400 VON KARMAN AV
City/Zip: IRVINE,92614
Certified Unified Program Agencies: Not reported
Owner: Zayo Colocation
Total Gallons: Not reported
CERSID: 10574947
Facility ID: FA0059957
Business Name: 707 WILSHIRE Suite 4830 ZColo

Map ID
 Direction
 Distance
 Elevation

MAP FINDINGS

Site

Database(s)

EDR ID Number
 EPA ID Number

LATISYS-IRVINE (Continued)

A100421699

Phone: 4104990557
 Fax: Not reported
 Mailing Address: 400 Centennial Pkwy Ste 200
 Mailing Address City: Louisville
 Mailing Address State: CO
 Mailing Address Zip Code: 80027
 Operator Name: Zayo Colocation
 Operator Phone: 877zcolous
 Owner Phone: 877zcolous
 Owner Mail Address: 400 Centennial Pkwy Ste 200
 Owner State: CO
 Owner Zip Code: 80027
 Owner Country: United States
 Property Owner Name: Not reported
 Property Owner Phone: Not reported
 Property Owner Mailing Address: Not reported
 Property Owner City: Not reported
 Property Owner Stat : Not reported
 Property Owner Zip Code: Not reported
 Property Owner Country: Not reported
 EPAID: Not reported

V155
WSW
 < 1/8
 0.123 mi.
 648 ft.

ZAYO GROUP HOLDINGS INC.
17400 VON KARMAN AVE
IRVINE, CA 92614
Site 4 of 4 in cluster V

RCRA NonGen / NLR

1026043907
CAC003050161

Relative:
Lower
Actual:
39 ft.

RCRA Listings:
 Date Form Received by Agency: 20200109
 Handler Name: Zayo Group Holdings Inc.
 Handler Address: 17400 VON KARMAN AVE
 Handler City,State,Zip: IRVINE, CA 92614
 EPA ID: CAC003050161
 Contact Name: BILL JENKINS
 Contact Address: 17400 VON KARMAN AVE
 Contact City,State,Zip: IRVINE, CA 92614
 Contact Telephone: 949-784-7983
 Contact Fax: Not reported
 Contact Email: BILL.JENKINS@ZAYO.COM
 Contact Title: Not reported
 EPA Region: 09
 Land Type: Not reported
 Federal Waste Generator Description: Not a generator, verified
 Non-Notifier: Not reported
 Biennial Report Cycle: Not reported
 Accessibility: Not reported
 Active Site Indicator: Not reported
 State District Owner: Not reported
 State District: Not reported
 Mailing Address: 17400 VON KARMAN AVE
 Mailing City,State,Zip: IRVINE, CA 92614
 Owner Name: Bill Jenkins
 Owner Type: Other
 Operator Name: Bill Jenkins
 Operator Type: Other
 Short-Term Generator Activity: No
 Importer Activity: No

Map ID
 Direction
 Distance
 Elevation

MAP FINDINGS

Site

Database(s)

EDR ID Number
 EPA ID Number

ZAYO GROUP HOLDINGS INC. (Continued)

1026043907

Mixed Waste Generator:	No
Transporter Activity:	No
Transfer Facility Activity:	No
Recycler Activity with Storage:	No
Small Quantity On-Site Burner Exemption:	No
Smelting Melting and Refining Furnace Exemption:	No
Underground Injection Control:	No
Off-Site Waste Receipt:	No
Universal Waste Indicator:	No
Universal Waste Destination Facility:	No
Federal Universal Waste:	No
Active Site State-Reg Handler:	---
Federal Facility Indicator:	Not reported
Hazardous Secondary Material Indicator:	N
Sub-Part K Indicator:	Not reported
2018 GPRC Permit Baseline:	Not on the Baseline
2018 GPRC Renewals Baseline:	Not on the Baseline
202 GPRC Corrective Action Baseline:	No
Subject to Corrective Action Universe:	No
Non-TSDFs Where RCRA CA has Been Imposed Universe:	No
Corrective Action Priority Ranking:	No NCAPS ranking
Environmental Control Indicator:	No
Institutional Control Indicator:	No
Human Exposure Controls Indicator:	N/A
Groundwater Controls Indicator:	N/A
Significant Non-Complier Universe:	No
Unaddressed Significant Non-Complier Universe:	No
Addressed Significant Non-Complier Universe:	No
Significant Non-Complier With a Compliance Schedule Universe:	No
Financial Assurance Required:	Not reported
Handler Date of Last Change:	20200210
Recognized Trader-Importer:	No
Recognized Trader-Exporter:	No
Importer of Spent Lead Acid Batteries:	No
Exporter of Spent Lead Acid Batteries:	No
Recycler Activity Without Storage:	No
Manifest Broker:	No
Sub-Part P Indicator:	No

Handler - Owner Operator:

Owner/Operator Indicator:	Owner
Owner/Operator Name: BILL JENKINS	
Legal Status:	Other
Date Became Current:	Not reported
Date Ended Current:	Not reported
Owner/Operator Address:	17400 VON KARMAN AVE
Owner/Operator City,State,Zip:	IRVINE, CA 92614
Owner/Operator Telephone:	949-784-7983
Owner/Operator Telephone Ext:	Not reported
Owner/Operator Fax:	Not reported
Owner/Operator Email:	Not reported

Owner/Operator Indicator:	Operator
Owner/Operator Name: BILL JENKINS	
Legal Status:	Other
Date Became Current:	Not reported

Map ID
 Direction
 Distance
 Elevation

MAP FINDINGS

Site

Database(s)

EDR ID Number
 EPA ID Number

ZAYO GROUP HOLDINGS INC. (Continued)

1026043907

Date Ended Current: Not reported
 Owner/Operator Address: 17400 VON KARMAN AVE
 Owner/Operator City,State,Zip: IRVINE, CA 92614
 Owner/Operator Telephone: 949-784-7983
 Owner/Operator Telephone Ext: Not reported
 Owner/Operator Fax: Not reported
 Owner/Operator Email: Not reported

Historic Generators:

Receive Date: 20200109
 Handler Name: ZAYO GROUP HOLDINGS INC.
 Federal Waste Generator Description: Not a generator, verified
 State District Owner: Not reported
 Large Quantity Handler of Universal Waste: No
 Recognized Trader Importer: No
 Recognized Trader Exporter: No
 Spent Lead Acid Battery Importer: No
 Spent Lead Acid Battery Exporter: No
 Current Record: Yes
 Non Storage Recycler Activity: Not reported
 Electronic Manifest Broker: Not reported

List of NAICS Codes and Descriptions:

NAICS Code: 518210
 NAICS Description: COMPUTING INFRASTRUCTURE PROVIDERS, DATA PROCESSING, WEB HOSTING, AND RELATED SERVICES

Facility Has Received Notices of Violations:

Violations: No Violations Found

Evaluation Action Summary:

Evaluations: No Evaluations Found

AG156
SW
< 1/8
0.123 mi.
649 ft.

NEW ENGLAND MUTUAL LIFE INS
17502 VON KARMAN AVE
IRVINE, CA 92614

CA UST **U003804894**
N/A

Site 4 of 18 in cluster AG

Relative:
Lower
Actual:
38 ft.

UST:
 Name: NEW ENGLAND MUTUAL LIFE INS
 Address: 17502 VON KARMAN AVE
 City,State,Zip: IRVINE, CA 92614
 Facility ID: 47
 Permitting Agency: ORANGE COUNTY
 CERSID: Not reported
 Latitude: 33.68818
 Longitude: -117.84357
 Owner type: Not reported
 Facility type: Not reported
 Num of inuse ust: Not reported
 Num of closed ust: Not reported
 Num of oos ust: Not reported
 Epa region: Not reported
 Tribal lands: Not reported

Map ID
Direction
Distance
Elevation

MAP FINDINGS

Site

Database(s)

EDR ID Number
EPA ID Number

NEW ENGLAND MUTUAL LIFE INS (Continued)

U003804894

Tank owner name: Not reported
Tank owner mailing address: Not reported
Tank owner mailing city: Not reported
Tank owner mailing zip: Not reported
Tank owner mailing state: Not reported
Tank operator name: Not reported
Tank operator mailing address: Not reported
Tank operator mailing city: Not reported
Tank operator mailing zip: Not reported
Tank operator mailing state: Not reported
Tankidnumber: Not reported
Tank status: Not reported
Tank configuration: Not reported
Tank closure date: Not reported
Tank installation date: Not reported
Tank num of compartments: Not reported
Tank contents: Not reported
Tank capacity gallons: Not reported
Tank type: Not reported
Tank pc construction: Not reported
Tank pwpiping construction: Not reported
Tank piping type: Not reported
Tank piping construction: Not reported
Tank sacrificial anode: Not reported
Tank cp impressed current: Not reported
Tank cp shutoff: Not reported
Tank alarms: Not reported
Tank ball float: Not reported
Tank spill bucket: Not reported

157
SSW
< 1/8
0.123 mi.
650 ft.

ST. JOHN KNITS
17422
IRVINE, CA 92714

CA FID UST U001743094
CA HIST CORTESE N/A

Relative:
Lower
Actual:
40 ft.

CA FID UST:
Facility ID: 30001069
Regulated By: UTNKA
Regulated ID: Not reported
Cortese Code: Not reported
SIC Code: Not reported
Facility Phone: 7148631171
Mail To: Not reported
Mailing Address: 17422 DERIAN AVE
Mailing Address 2: Not reported
Mailing City,St,Zip: IRVINE 92714
Contact: Not reported
Contact Phone: Not reported
DUNS Number: Not reported
NPDES Number: Not reported
EPA ID: Not reported
Comments: Not reported
Status: Active

HIST CORTESE:
edr_fname: ST. JOHN KNITS

Map ID
Direction
Distance
Elevation

MAP FINDINGS

Site

Database(s)

EDR ID Number
EPA ID Number

ST. JOHN KNITS (Continued)

U001743094

edr_fadd1: 17422
City,State,Zip: IRVINE, CA 92714
Region: CORTESE
Facility County Code: 30
Reg By: LTNKA
Reg Id: 083001624T

W158
SSW
< 1/8
0.123 mi.
652 ft.

DYE TECHNIQUE/ST. JOHN KNITS DBA
17420 DERIAN AVE
IRVINE, CA 92614

CA DRYCLEANERS **S121700088**
N/A

Site 6 of 6 in cluster W

Relative:
Lower
Actual:
40 ft.

DRYCLEAN SOUTH COAST:
Name: DYE TECHNIQUE/ST. JOHN KNITS DBA
Address: 17420 DERIAN AVE
City,State,Zip: IRVINE, CA 92614
Facility ID: 87998
Application Number: 518216
Permit Number: G12194
Status: Active
Representative Name: JOSE MARTIN
Representative Telephone: 949 2638080
Permit Status: INACTIVE
BCAT Number: 000233
BCAT Description: DRY CLEANING EQUIP PETROLEUM SOLVENT
CCAT Number: Not reported
CCAT Description: Not reported
UTM East: 422.17999268
UTM North: 3727.4899902
Application Date: 01/19/2011
PO Issue Date: 03/01/2011
NAICS Code: 315240
SIC Code: 7216

AH159
ESE
< 1/8
0.125 mi.
660 ft.

CONSULTING INVESTING MANAGEMENT
2493 DU BRIDGE AVE
IRVINE, CA 92606

RCRA NonGen / NLR **1026493230**
CAL000458038

Site 1 of 3 in cluster AH

Relative:
Higher
Actual:
41 ft.

RCRA Listings:
Date Form Received by Agency: 20210616
Handler Name: Consulting Investing Management
Handler Address: 2493 DU BRIDGE AVE
Handler City,State,Zip: IRVINE, CA 92606
EPA ID: CAL000458038
Contact Name: VIK KEUYLIAN
Contact Address: PO BOX 5270
Contact City,State,Zip: WHITEFISH, MT 59937
Contact Telephone: 949-441-9177
Contact Fax: Not reported
Contact Email: VIK@CIMENTENTERPRISE.COM
Contact Title: Not reported
EPA Region: 09
Land Type: Not reported

Map ID
 Direction
 Distance
 Elevation

MAP FINDINGS

Site

Database(s)

EDR ID Number
 EPA ID Number

CONSULTING INVESTING MANAGEMENT (Continued)

1026493230

Federal Waste Generator Description:	Not a generator, verified
Non-Notifier:	Not reported
Biennial Report Cycle:	Not reported
Accessibility:	Not reported
Active Site Indicator:	Not reported
State District Owner:	Not reported
State District:	Not reported
Mailing Address:	PO BOX 5270
Mailing City, State, Zip:	WHITEFISH, MT 59937
Owner Name:	Not reported
Owner Type:	Not reported
Operator Name:	Joy Keuylian
Operator Type:	Other
Short-Term Generator Activity:	No
Importer Activity:	No
Mixed Waste Generator:	No
Transporter Activity:	No
Transfer Facility Activity:	No
Recycler Activity with Storage:	No
Small Quantity On-Site Burner Exemption:	No
Smelting Melting and Refining Furnace Exemption:	No
Underground Injection Control:	No
Off-Site Waste Receipt:	No
Universal Waste Indicator:	No
Universal Waste Destination Facility:	No
Federal Universal Waste:	No
Active Site State-Reg Handler:	---
Federal Facility Indicator:	Not reported
Hazardous Secondary Material Indicator:	N
Sub-Part K Indicator:	Not reported
2018 GPRC Permit Baseline:	Not on the Baseline
2018 GPRC Renewals Baseline:	Not on the Baseline
202 GPRC Corrective Action Baseline:	No
Subject to Corrective Action Universe:	No
Non-TSDFs Where RCRA CA has Been Imposed Universe:	No
Corrective Action Priority Ranking:	No NCAPS ranking
Environmental Control Indicator:	No
Institutional Control Indicator:	No
Human Exposure Controls Indicator:	N/A
Groundwater Controls Indicator:	N/A
Significant Non-Complier Universe:	No
Unaddressed Significant Non-Complier Universe:	No
Addressed Significant Non-Complier Universe:	No
Significant Non-Complier With a Compliance Schedule Universe:	No
Financial Assurance Required:	Not reported
Handler Date of Last Change:	20210618
Recognized Trader-Importer:	No
Recognized Trader-Exporter:	No
Importer of Spent Lead Acid Batteries:	No
Exporter of Spent Lead Acid Batteries:	No
Recycler Activity Without Storage:	No
Manifest Broker:	No
Sub-Part P Indicator:	No

Handler - Owner Operator:

Owner/Operator Indicator:

Operator

Map ID
Direction
Distance
Elevation

MAP FINDINGS

Site

Database(s)

EDR ID Number
EPA ID Number

CONSULTING INVESTING MANAGEMENT (Continued)

1026493230

Owner/Operator Name: VIK KEUYLIAN
Legal Status: Other
Date Became Current: Not reported
Date Ended Current: Not reported
Owner/Operator Address: PO BOX 5270
Owner/Operator City,State,Zip: WHITEFISH, MT 59937
Owner/Operator Telephone: 949-441-9177
Owner/Operator Telephone Ext: Not reported
Owner/Operator Fax: Not reported
Owner/Operator Email: Not reported

Owner/Operator Indicator: Operator
Owner/Operator Name: JOY KEUYLIAN
Legal Status: Other
Date Became Current: Not reported
Date Ended Current: Not reported
Owner/Operator Address: PO BOX 5270
Owner/Operator City,State,Zip: WHITEFISH, MT 59937
Owner/Operator Telephone: 949-235-6361
Owner/Operator Telephone Ext: Not reported
Owner/Operator Fax: Not reported
Owner/Operator Email: Not reported

Owner/Operator Indicator: Owner
Owner/Operator Name: JOY KEUYLIAN
Legal Status: Other
Date Became Current: Not reported
Date Ended Current: Not reported
Owner/Operator Address: PO BOX 5270
Owner/Operator City,State,Zip: WHITEFISH, MT 59937
Owner/Operator Telephone: 949-235-6361
Owner/Operator Telephone Ext: Not reported
Owner/Operator Fax: Not reported
Owner/Operator Email: Not reported

Historic Generators:

Receive Date: 20210616
Handler Name: CONSULTING INVESTING MANAGEMENT
Federal Waste Generator Description: Not a generator, verified
State District Owner: Not reported
Large Quantity Handler of Universal Waste: No
Recognized Trader Importer: No
Recognized Trader Exporter: No
Spent Lead Acid Battery Importer: No
Spent Lead Acid Battery Exporter: No
Current Record: Yes
Non Storage Recycler Activity: No
Electronic Manifest Broker: No

Receive Date: 20201104
Handler Name: CONSULTING INVESTING MANAGEMENT
Federal Waste Generator Description: Not a generator, verified
State District Owner: Not reported
Large Quantity Handler of Universal Waste: No
Recognized Trader Importer: No
Recognized Trader Exporter: No
Spent Lead Acid Battery Importer: No

Map ID
 Direction
 Distance
 Elevation

MAP FINDINGS

Site

Database(s)

EDR ID Number
 EPA ID Number

CONSULTING INVESTING MANAGEMENT (Continued)

1026493230

Spent Lead Acid Battery Exporter: No
 Current Record: No
 Non Storage Recycler Activity: Not reported
 Electronic Manifest Broker: Not reported

List of NAICS Codes and Descriptions:

NAICS Code: 517911
 NAICS Description: TELECOMMUNICATIONS RESELLERS

Facility Has Received Notices of Violations:

Violations: No Violations Found

Evaluation Action Summary:

Evaluations: No Evaluations Found

AH160
ESE
< 1/8
0.125 mi.
660 ft.

CP-CARRILLO INC
2493 DUBRIDGE AVE
IRVINE, CA 92614
Site 2 of 3 in cluster AH

RCRA NonGen / NLR

1024870881
CAL000439523

Relative:
Higher
Actual:
41 ft.

RCRA Listings:
 Date Form Received by Agency: 20181001
 Handler Name: Cp-Carrillo Inc
 Handler Address: 2493 DUBRIDGE AVE
 Handler City,State,Zip: IRVINE, CA 92614
 EPA ID: CAL000439523
 Contact Name: KURTIS WALTHER
 Contact Address: 1902 MCGAW AVE
 Contact City,State,Zip: IRVINE, CA 92614
 Contact Telephone: 949-567-9000
 Contact Fax: Not reported
 Contact Email: KURT@CP-CARRILLO.COM
 Contact Title: Not reported
 EPA Region: 09
 Land Type: Not reported
 Federal Waste Generator Description: Not a generator, verified
 Non-Notifier: Not reported
 Biennial Report Cycle: Not reported
 Accessibility: Not reported
 Active Site Indicator: Handler Activities
 State District Owner: Not reported
 State District: Not reported
 Mailing Address: 1902 MCGAW AVE
 Mailing City,State,Zip: IRVINE, CA 92614
 Owner Name: Barry Calvert
 Owner Type: Other
 Operator Name: Kurtis Walther
 Operator Type: Other
 Short-Term Generator Activity: No
 Importer Activity: No
 Mixed Waste Generator: No
 Transporter Activity: No
 Transfer Facility Activity: No
 Recycler Activity with Storage: No

Map ID
 Direction
 Distance
 Elevation

MAP FINDINGS

Site

Database(s)

EDR ID Number
 EPA ID Number

CP-CARRILLO INC (Continued)

1024870881

Small Quantity On-Site Burner Exemption:	No
Smelting Melting and Refining Furnace Exemption:	No
Underground Injection Control:	No
Off-Site Waste Receipt:	No
Universal Waste Indicator:	Yes
Universal Waste Destination Facility:	Yes
Federal Universal Waste:	No
Active Site State-Reg Handler:	---
Federal Facility Indicator:	Not reported
Hazardous Secondary Material Indicator:	N
Sub-Part K Indicator:	Not reported
2018 GPRA Permit Baseline:	Not on the Baseline
2018 GPRA Renewals Baseline:	Not on the Baseline
202 GPRA Corrective Action Baseline:	No
Subject to Corrective Action Universe:	No
Non-TSDFs Where RCRA CA has Been Imposed Universe:	No
Corrective Action Priority Ranking:	No NCAPS ranking
Environmental Control Indicator:	No
Institutional Control Indicator:	No
Human Exposure Controls Indicator:	N/A
Groundwater Controls Indicator:	N/A
Significant Non-Complier Universe:	No
Unaddressed Significant Non-Complier Universe:	No
Addressed Significant Non-Complier Universe:	No
Significant Non-Complier With a Compliance Schedule Universe:	No
Financial Assurance Required:	Not reported
Handler Date of Last Change:	20181001
Recognized Trader-Importer:	No
Recognized Trader-Exporter:	No
Importer of Spent Lead Acid Batteries:	No
Exporter of Spent Lead Acid Batteries:	No
Recycler Activity Without Storage:	No
Manifest Broker:	No
Sub-Part P Indicator:	No

Handler - Owner Operator:

Owner/Operator Indicator:	Owner
Owner/Operator Name:	BARRY CALVERT
Legal Status:	Other
Date Became Current:	Not reported
Date Ended Current:	Not reported
Owner/Operator Address:	1902 MCGAW AVE
Owner/Operator City,State,Zip:	IRVINE, CA 92614
Owner/Operator Telephone:	949-567-9000
Owner/Operator Telephone Ext:	Not reported
Owner/Operator Fax:	Not reported
Owner/Operator Email:	Not reported

Owner/Operator Indicator:	Operator
Owner/Operator Name:	KURTIS WALTHER
Legal Status:	Other
Date Became Current:	Not reported
Date Ended Current:	Not reported
Owner/Operator Address:	1902 MCGAW AVE
Owner/Operator City,State,Zip:	IRVINE, CA 92614
Owner/Operator Telephone:	949-567-9000

Map ID
 Direction
 Distance
 Elevation

MAP FINDINGS

Site

Database(s)

EDR ID Number
 EPA ID Number

CP-CARRILLO INC (Continued)

1024870881

Owner/Operator Telephone Ext: Not reported
 Owner/Operator Fax: Not reported
 Owner/Operator Email: Not reported

Historic Generators:

Receive Date: 20181001
 Handler Name: CP-CARRILLO INC
 Federal Waste Generator Description: Not a generator, verified
 State District Owner: Not reported
 Large Quantity Handler of Universal Waste: No
 Recognized Trader Importer: No
 Recognized Trader Exporter: No
 Spent Lead Acid Battery Importer: No
 Spent Lead Acid Battery Exporter: No
 Current Record: Yes
 Non Storage Recycler Activity: Not reported
 Electronic Manifest Broker: Not reported

List of NAICS Codes and Descriptions:

NAICS Code: 56299
 NAICS Description: ALL OTHER WASTE MANAGEMENT SERVICES

Facility Has Received Notices of Violations:

Violations: No Violations Found

Evaluation Action Summary:

Evaluations: No Evaluations Found

AI161
 NNW
 1/8-1/4
 0.127 mi.
 672 ft.

ROGERSON AIRCRAFT CORP
16940 VON KARMAN AVE
IRVINE, CA 92606

CA CERS HAZ WASTE
CA HWTS
CA HAZNET
CA CERS

S113116217
N/A

Site 1 of 3 in cluster AI

Relative:
Lower
Actual:
40 ft.

CERS HAZ WASTE:
 Name: ROGERSON AIRCRAFT CORP
 Address: 16940 VON KARMAN AVE
 City,State,Zip: IRVINE, CA 92606
 Site ID: 413023
 CERS ID: 10514155
 CERS Description: Hazardous Waste Generator

HWTS:

Name: ROGERSON AIRCRAFT CORP
 Address: 16940 VON KARMAN AVE
 Address 2: Not reported
 City,State,Zip: IRVINE, CA 92606
 EPA ID: CAL000235893
 Inactive Date: 06/30/2021
 Create Date: 11/15/2001
 Last Act Date: Not reported
 Mailing Name: Not reported
 Mailing Address: 16940 VON KARMAN
 Mailing Address 2: Not reported

Map ID
Direction
Distance
Elevation

MAP FINDINGS

Site

Database(s)

EDR ID Number
EPA ID Number

ROGERSON AIRCRAFT CORP (Continued)

S113116217

Mailing City,State,Zip: IRVINE, CA 926065033
Owner Name: MICHAEL J ROGERSON
Owner Address: 16940 VON KARMAN
Owner Address 2: Not reported
Owner City,State,Zip: IRVINE, CA 926065033
Owner Phone: Not reported
Owner Fax: Not reported
Contact Name: SHERRI BARNES
Contact Address: 16940 VON KARMAN
Contact Address 2: Not reported
City,State,Zip: IRVINE, CA 92606
Contact Phone: Not reported
Contact Fax: Not reported
Facility Status: Inactive
Facility Type: PERMANENT
Category: STATE
Latitude: 33.69375
Longitude: -117.83803

NAICS:

EPA ID: CAL000235893
Create Date: 2006-03-27 16:36:26.000
NAICS Code: 332912
NAICS Description: Fluid Power Valve and Hose Fitting Manufacturing
Issued EPA ID Date: 2001-11-15 00:00:00
Inactive Date: Not reported
Facility Name: ROGERSON AIRCRAFT CORP
Facility Address: 16940 VON KARMAN AVE
Facility Address 2: Not reported
Facility City: IRVINE
Facility County: Not reported
Facility State: CA
Facility Zip: 926064923

HAZNET:

Name: ROGERSON AIRCRAFT CORP
Address: 16940 VON KARMAN AVE
Address 2: Not reported
City,State,Zip: IRVINE, CA 926064923
Contact: SHERRI BARNES
Telephone: 9494422326
Mailing Name: Not reported
Mailing Address: 16940 VON KARMAN

Year: 2021
Gepaid: CAL000235893
TSD EPA ID: CAD008252405
CA Waste Code: 331 - Off-specification, aged or surplus organics
Disposal Method: H061 - Fuel Blending Prior To Energy Recovery At Another Site
Tons: 0.1

Year: 2021
Gepaid: CAL000235893
TSD EPA ID: CAD028409019
CA Waste Code: 551 - Laboratory waste chemicals
Disposal Method: H141 - Storage, Bulking, And/Or Transfer Off Site--No

Map ID
Direction
Distance
Elevation

MAP FINDINGS

Site

Database(s)

EDR ID Number
EPA ID Number

ROGERSON AIRCRAFT CORP (Continued)

S113116217

Tons:	Treatment/Reovery (H010-H129) Or (H131-H135) 0.025
Year:	2021
Gepaid:	CAL000235893
TSD EPA ID:	AZR000520304
CA Waste Code:	331 - Off-specification, aged or surplus organics
Disposal Method:	H141 - Storage, Bulking, And/Or Transfer Off Site--No Treatment/Reovery (H010-H129) Or (H131-H135)
Tons:	0.53372
Year:	2021
Gepaid:	CAL000235893
TSD EPA ID:	CAD008252405
CA Waste Code:	331 - Off-specification, aged or surplus organics
Disposal Method:	H141 - Storage, Bulking, And/Or Transfer Off Site--No Treatment/Reovery (H010-H129) Or (H131-H135)
Tons:	0.0075
Year:	2020
Gepaid:	CAL000235893
TSD EPA ID:	CAD008252405
CA Waste Code:	352 - Other organic solids
Disposal Method:	H141 - Storage, Bulking, And/Or Transfer Off Site--No Treatment/Reovery (H010-H129) Or (H131-H135)
Tons:	0.075
Year:	2020
Gepaid:	CAL000235893
TSD EPA ID:	CAD008252405
CA Waste Code:	331 - Off-specification, aged or surplus organics
Disposal Method:	H061 - Fuel Blending Prior To Energy Recovery At Another Site
Tons:	0.05
Year:	2020
Gepaid:	CAL000235893
TSD EPA ID:	CAD008252405
CA Waste Code:	331 - Off-specification, aged or surplus organics
Disposal Method:	H141 - Storage, Bulking, And/Or Transfer Off Site--No Treatment/Reovery (H010-H129) Or (H131-H135)
Tons:	0.005
Year:	2020
Gepaid:	CAL000235893
TSD EPA ID:	AZR000520304
CA Waste Code:	331 - Off-specification, aged or surplus organics
Disposal Method:	H141 - Storage, Bulking, And/Or Transfer Off Site--No Treatment/Reovery (H010-H129) Or (H131-H135)
Tons:	0.736
Year:	2020
Gepaid:	CAL000235893
TSD EPA ID:	CAD028409019
CA Waste Code:	551 - Laboratory waste chemicals
Disposal Method:	H141 - Storage, Bulking, And/Or Transfer Off Site--No Treatment/Reovery (H010-H129) Or (H131-H135)
Tons:	0.0675

Map ID
Direction
Distance
Elevation

MAP FINDINGS

Site

Database(s)

EDR ID Number
EPA ID Number

ROGERSON AIRCRAFT CORP (Continued)

S113116217

Year: 2019
Gepaid: CAL000235893
TSD EPA ID: CAD008252405
CA Waste Code: 331 - Off-specification, aged or surplus organics
Disposal Method: H141 - Storage, Bulking, And/Or Transfer Off Site--No Treatment/Reovery (H010-H129) Or (H131-H135)
Tons: 0.00500

[Click this hyperlink](#) while viewing on your computer to access 23 additional CA HAZNET: record(s) in the EDR Site Report.

Additional Info:

Year: 2021
Gen EPA ID: CAL000235893

Shipment Date: 5/29/2020
Creation Date: 7/1/2020
Receipt Date: 6/8/2020
Manifest ID: 019428185JJK
Trans EPA ID: CAD983613688
Trans Name: MILES CHEMICAL COMPANY INC
Trans 2 EPA ID: CAD980585293
Trans 2 Name: INDUSTRIAL WASTE UTILIZATION
TSDF EPA ID: AZR000520304
Trans Name: AA SYDCOL LLC
TSDF Alt EPA ID: Not reported
TSDF Alt Name: Not reported
Waste Code Description: 331 - Off-specification, aged, or surplus organics
RCRA Code: Not reported
Meth Code: H141 - Storage, Bulking, And/Or Transfer Off Site--No Treatment/Reovery (H010-H129) Or (H131-H135)
Quantity Tons: 0.01
Waste Quantity: 20
Quantity Unit: P
Additional Code 1: Not reported
Additional Code 2: Not reported
Additional Code 3: Not reported
Additional Code 4: Not reported
Additional Code 5: Not reported

Shipment Date: 5/29/2020
Creation Date: 7/1/2020
Receipt Date: 6/8/2020
Manifest ID: 019428185JJK
Trans EPA ID: CAD983613688
Trans Name: MILES CHEMICAL COMPANY INC
Trans 2 EPA ID: CAD980585293
Trans 2 Name: INDUSTRIAL WASTE UTILIZATION
TSDF EPA ID: AZR000520304
Trans Name: AA SYDCOL LLC
TSDF Alt EPA ID: Not reported
TSDF Alt Name: Not reported
Waste Code Description: 331 - Off-specification, aged, or surplus organics
RCRA Code: Not reported
Meth Code: H141 - Storage, Bulking, And/Or Transfer Off Site--No Treatment/Reovery (H010-H129) Or (H131-H135)

Map ID
Direction
Distance
Elevation

MAP FINDINGS

Site

Database(s)

EDR ID Number
EPA ID Number

ROGERSON AIRCRAFT CORP (Continued)

S113116217

Quantity Tons:	0.363
Waste Quantity:	110
Quantity Unit:	G
Additional Code 1:	Not reported
Additional Code 2:	Not reported
Additional Code 3:	Not reported
Additional Code 4:	Not reported
Additional Code 5:	Not reported
Shipment Date:	5/29/2020
Creation Date:	7/2/2020
Receipt Date:	6/4/2020
Manifest ID:	019428186JJK
Trans EPA ID:	CAD983613688
Trans Name:	MILES CHEMICAL COMPANY INC
Trans 2 EPA ID:	Not reported
Trans 2 Name:	Not reported
TSDf EPA ID:	CAD008252405
Trans Name:	PACIFIC RESOURCE RECOVERY SERVICES INC
TSDf Alt EPA ID:	Not reported
TSDf Alt Name:	Not reported
Waste Code Description:	331 - Off-specification, aged, or surplus organics
RCRA Code:	D001
Meth Code:	H061 - Fuel Blending Prior To Energy Recovery At Another Site
Quantity Tons:	0.05
Waste Quantity:	100
Quantity Unit:	P
Additional Code 1:	Not reported
Additional Code 2:	Not reported
Additional Code 3:	Not reported
Additional Code 4:	Not reported
Additional Code 5:	Not reported
Shipment Date:	5/29/2020
Creation Date:	7/2/2020
Receipt Date:	6/4/2020
Manifest ID:	019428186JJK
Trans EPA ID:	CAD983613688
Trans Name:	MILES CHEMICAL COMPANY INC
Trans 2 EPA ID:	Not reported
Trans 2 Name:	Not reported
TSDf EPA ID:	CAD008252405
Trans Name:	PACIFIC RESOURCE RECOVERY SERVICES INC
TSDf Alt EPA ID:	Not reported
TSDf Alt Name:	Not reported
Waste Code Description:	331 - Off-specification, aged, or surplus organics
RCRA Code:	D001
Meth Code:	H141 - Storage, Bulking, And/Or Transfer Off Site--No Treatment/Reovery (H010-H129) Or (H131-H135)
Quantity Tons:	0.005
Waste Quantity:	10
Quantity Unit:	P
Additional Code 1:	Not reported
Additional Code 2:	Not reported
Additional Code 3:	Not reported
Additional Code 4:	Not reported
Additional Code 5:	Not reported

Map ID
Direction
Distance
Elevation

MAP FINDINGS

Site

Database(s)

EDR ID Number
EPA ID Number

ROGERSON AIRCRAFT CORP (Continued)

S113116217

Shipment Date: 5/29/2020
Creation Date: 6/26/2020
Receipt Date: 6/1/2020
Manifest ID: 019428187JJK
Trans EPA ID: CAD983613688
Trans Name: MILES CHEMICAL COMPANY INC
Trans 2 EPA ID: Not reported
Trans 2 Name: Not reported
TSDf EPA ID: CAD028409019
Trans Name: CROSBY & OVERTON
TSDf Alt EPA ID: Not reported
TSDf Alt Name: Not reported
Waste Code Description: 551 - Laboratory waste chemicals 561 Detergent and soap
RCRA Code: D002
Meth Code: H141 - Storage, Bulking, And/Or Transfer Off Site--No Treatment/Reovery (H010-H129) Or (H131-H135)

Quantity Tons: 0.0375
Waste Quantity: 75
Quantity Unit: P
Additional Code 1: Not reported
Additional Code 2: Not reported
Additional Code 3: Not reported
Additional Code 4: Not reported
Additional Code 5: Not reported

Shipment Date: 5/29/2020
Creation Date: 6/26/2020
Receipt Date: 6/1/2020
Manifest ID: 019428187JJK
Trans EPA ID: CAD983613688
Trans Name: MILES CHEMICAL COMPANY INC
Trans 2 EPA ID: Not reported
Trans 2 Name: Not reported
TSDf EPA ID: CAD028409019
Trans Name: CROSBY & OVERTON
TSDf Alt EPA ID: Not reported
TSDf Alt Name: Not reported
Waste Code Description: 551 - Laboratory waste chemicals 561 Detergent and soap
RCRA Code: D001,D002
Meth Code: H141 - Storage, Bulking, And/Or Transfer Off Site--No Treatment/Reovery (H010-H129) Or (H131-H135)

Quantity Tons: 0.03
Waste Quantity: 60
Quantity Unit: P
Additional Code 1: Not reported
Additional Code 2: Not reported
Additional Code 3: Not reported
Additional Code 4: Not reported
Additional Code 5: Not reported

Shipment Date: 12/1/2020
Creation Date: 1/6/2021
Receipt Date: 12/3/2020
Manifest ID: 019428361JJK
Trans EPA ID: CAD983613688
Trans Name: MILES CHEMICAL COMPANY INC
Trans 2 EPA ID: Not reported

Map ID
Direction
Distance
Elevation

MAP FINDINGS

Site

Database(s)

EDR ID Number
EPA ID Number

ROGERSON AIRCRAFT CORP (Continued)

S113116217

Trans 2 Name: Not reported
TSDf EPA ID: CAD008252405
Trans Name: PACIFIC RESOURCE RECOVERY SERVICES INC
TSDf Alt EPA ID: Not reported
TSDf Alt Name: Not reported
Waste Code Description: 352 - Other organic solids
RCRA Code: D001
Meth Code: H141 - Storage, Bulking, And/Or Transfer Off Site--No Treatment/Reovery (H010-H129) Or (H131-H135)

Quantity Tons: 0.075
Waste Quantity: 150
Quantity Unit: P
Additional Code 1: Not reported
Additional Code 2: Not reported
Additional Code 3: Not reported
Additional Code 4: Not reported
Additional Code 5: Not reported

Shipment Date: 12/1/2020
Creation Date: 1/27/2021
Receipt Date: 12/9/2020
Manifest ID: 019428362JJK
Trans EPA ID: CAD983613688
Trans Name: MILES CHEMICAL COMPANY INC
Trans 2 EPA ID: CAD980585293
Trans 2 Name: INDUSTRIAL WASTE UTILIZATION
TSDf EPA ID: AZR000520304
Trans Name: AA SYDCOL LLC
TSDf Alt EPA ID: Not reported
TSDf Alt Name: Not reported
Waste Code Description: 331 - Off-specification, aged, or surplus organics
RCRA Code: Not reported
Meth Code: H141 - Storage, Bulking, And/Or Transfer Off Site--No Treatment/Reovery (H010-H129) Or (H131-H135)

Quantity Tons: 0.363
Waste Quantity: 110
Quantity Unit: G
Additional Code 1: Not reported
Additional Code 2: Not reported
Additional Code 3: Not reported
Additional Code 4: Not reported
Additional Code 5: Not reported

Additional Info:

Year: 2020
Gen EPA ID: CAL000235893

Shipment Date: 5/29/2020
Creation Date: 7/1/2020
Receipt Date: 6/8/2020
Manifest ID: 019428185JJK
Trans EPA ID: CAD983613688
Trans Name: MILES CHEMICAL COMPANY INC
Trans 2 EPA ID: CAD980585293
Trans 2 Name: INDUSTRIAL WASTE UTILIZATION
TSDf EPA ID: AZR000520304
Trans Name: AA SYDCOL LLC

Map ID
Direction
Distance
Elevation

MAP FINDINGS

Site

Database(s)

EDR ID Number
EPA ID Number

ROGERSON AIRCRAFT CORP (Continued)

S113116217

TSDf Alt EPA ID:	Not reported
TSDf Alt Name:	Not reported
Waste Code Description:	331 - Off-specification, aged, or surplus organics
RCRA Code:	Not reported
Meth Code:	H141 - Storage, Bulking, And/Or Transfer Off Site--No Treatment/Reovery (H010-H129) Or (H131-H135)
Quantity Tons:	0.363
Waste Quantity:	110
Quantity Unit:	G
Additional Code 1:	Not reported
Additional Code 2:	Not reported
Additional Code 3:	Not reported
Additional Code 4:	Not reported
Additional Code 5:	Not reported
Shipment Date:	5/29/2020
Creation Date:	6/26/2020
Receipt Date:	6/1/2020
Manifest ID:	019428187JJK
Trans EPA ID:	CAD983613688
Trans Name:	MILES CHEMICAL COMPANY INC
Trans 2 EPA ID:	Not reported
Trans 2 Name:	Not reported
TSDf EPA ID:	CAD028409019
Trans Name:	CROSBY & OVERTON
TSDf Alt EPA ID:	Not reported
TSDf Alt Name:	Not reported
Waste Code Description:	551 - Laboratory waste chemicals 561 Detergent and soap
RCRA Code:	D001,D002
Meth Code:	H141 - Storage, Bulking, And/Or Transfer Off Site--No Treatment/Reovery (H010-H129) Or (H131-H135)
Quantity Tons:	0.03
Waste Quantity:	60
Quantity Unit:	P
Additional Code 1:	Not reported
Additional Code 2:	Not reported
Additional Code 3:	Not reported
Additional Code 4:	Not reported
Additional Code 5:	Not reported
Shipment Date:	5/29/2020
Creation Date:	7/1/2020
Receipt Date:	6/8/2020
Manifest ID:	019428185JJK
Trans EPA ID:	CAD983613688
Trans Name:	MILES CHEMICAL COMPANY INC
Trans 2 EPA ID:	CAD980585293
Trans 2 Name:	INDUSTRIAL WASTE UTILIZATION
TSDf EPA ID:	AZR000520304
Trans Name:	AA SYDCOL LLC
TSDf Alt EPA ID:	Not reported
TSDf Alt Name:	Not reported
Waste Code Description:	331 - Off-specification, aged, or surplus organics
RCRA Code:	Not reported
Meth Code:	H141 - Storage, Bulking, And/Or Transfer Off Site--No Treatment/Reovery (H010-H129) Or (H131-H135)
Quantity Tons:	0.01

Map ID
Direction
Distance
Elevation

MAP FINDINGS

Site

Database(s)

EDR ID Number
EPA ID Number

ROGERSON AIRCRAFT CORP (Continued)

S113116217

Waste Quantity: 20
Quantity Unit: P
Additional Code 1: Not reported
Additional Code 2: Not reported
Additional Code 3: Not reported
Additional Code 4: Not reported
Additional Code 5: Not reported

Shipment Date: 5/29/2020
Creation Date: 6/26/2020
Receipt Date: 6/1/2020
Manifest ID: 019428187JJK
Trans EPA ID: CAD983613688
Trans Name: MILES CHEMICAL COMPANY INC
Trans 2 EPA ID: Not reported
Trans 2 Name: Not reported
TSDf EPA ID: CAD028409019
Trans Name: CROSBY & OVERTON
TSDf Alt EPA ID: Not reported
TSDf Alt Name: Not reported
Waste Code Description: 551 - Laboratory waste chemicals 561 Detergent and soap
RCRA Code: D002
Meth Code: H141 - Storage, Bulking, And/Or Transfer Off Site--No Treatment/Reovery (H010-H129) Or (H131-H135)
Quantity Tons: 0.0375
Waste Quantity: 75
Quantity Unit: P
Additional Code 1: Not reported
Additional Code 2: Not reported
Additional Code 3: Not reported
Additional Code 4: Not reported
Additional Code 5: Not reported

Shipment Date: 5/29/2020
Creation Date: 7/2/2020
Receipt Date: 6/4/2020
Manifest ID: 019428186JJK
Trans EPA ID: CAD983613688
Trans Name: MILES CHEMICAL COMPANY INC
Trans 2 EPA ID: Not reported
Trans 2 Name: Not reported
TSDf EPA ID: CAD008252405
Trans Name: PACIFIC RESOURCE RECOVERY SERVICES INC
TSDf Alt EPA ID: Not reported
TSDf Alt Name: Not reported
Waste Code Description: 331 - Off-specification, aged, or surplus organics
RCRA Code: D001
Meth Code: H061 - Fuel Blending Prior To Energy Recovery At Another Site
Quantity Tons: 0.05
Waste Quantity: 100
Quantity Unit: P
Additional Code 1: Not reported
Additional Code 2: Not reported
Additional Code 3: Not reported
Additional Code 4: Not reported
Additional Code 5: Not reported

Map ID
Direction
Distance
Elevation

MAP FINDINGS

Site

Database(s)

EDR ID Number
EPA ID Number

ROGERSON AIRCRAFT CORP (Continued)

S113116217

Shipment Date:	5/29/2020
Creation Date:	7/2/2020
Receipt Date:	6/4/2020
Manifest ID:	019428186JJK
Trans EPA ID:	CAD983613688
Trans Name:	MILES CHEMICAL COMPANY INC
Trans 2 EPA ID:	Not reported
Trans 2 Name:	Not reported
TSDf EPA ID:	CAD008252405
Trans Name:	PACIFIC RESOURCE RECOVERY SERVICES INC
TSDf Alt EPA ID:	Not reported
TSDf Alt Name:	Not reported
Waste Code Description:	331 - Off-specification, aged, or surplus organics
RCRA Code:	D001
Meth Code:	H141 - Storage, Bulking, And/Or Transfer Off Site--No Treatment/Reovery (H010-H129) Or (H131-H135)
Quantity Tons:	0.005
Waste Quantity:	10
Quantity Unit:	P
Additional Code 1:	Not reported
Additional Code 2:	Not reported
Additional Code 3:	Not reported
Additional Code 4:	Not reported
Additional Code 5:	Not reported
Shipment Date:	12/1/2020
Creation Date:	1/27/2021
Receipt Date:	12/9/2020
Manifest ID:	019428362JJK
Trans EPA ID:	CAD983613688
Trans Name:	MILES CHEMICAL COMPANY INC
Trans 2 EPA ID:	CAD980585293
Trans 2 Name:	INDUSTRIAL WASTE UTILIZATION
TSDf EPA ID:	AZR000520304
Trans Name:	AA SYDCOL LLC
TSDf Alt EPA ID:	Not reported
TSDf Alt Name:	Not reported
Waste Code Description:	331 - Off-specification, aged, or surplus organics
RCRA Code:	Not reported
Meth Code:	H141 - Storage, Bulking, And/Or Transfer Off Site--No Treatment/Reovery (H010-H129) Or (H131-H135)
Quantity Tons:	0.363
Waste Quantity:	110
Quantity Unit:	G
Additional Code 1:	Not reported
Additional Code 2:	Not reported
Additional Code 3:	Not reported
Additional Code 4:	Not reported
Additional Code 5:	Not reported
Shipment Date:	12/1/2020
Creation Date:	1/6/2021
Receipt Date:	12/3/2020
Manifest ID:	019428361JJK
Trans EPA ID:	CAD983613688
Trans Name:	MILES CHEMICAL COMPANY INC
Trans 2 EPA ID:	Not reported

Map ID
Direction
Distance
Elevation

MAP FINDINGS

Site

Database(s)

EDR ID Number
EPA ID Number

ROGERSON AIRCRAFT CORP (Continued)

S113116217

Trans 2 Name: Not reported
TSDf EPA ID: CAD008252405
Trans Name: PACIFIC RESOURCE RECOVERY SERVICES INC
TSDf Alt EPA ID: Not reported
TSDf Alt Name: Not reported
Waste Code Description: 352 - Other organic solids
RCRA Code: D001
Meth Code: H141 - Storage, Bulking, And/Or Transfer Off Site--No Treatment/Reovery (H010-H129) Or (H131-H135)

Quantity Tons: 0.075
Waste Quantity: 150
Quantity Unit: P
Additional Code 1: Not reported
Additional Code 2: Not reported
Additional Code 3: Not reported
Additional Code 4: Not reported
Additional Code 5: Not reported

Detail Two:

Year: 2020
EM Manifest ID: c9fc6854-f196-4598-b191-03bd626498f9
Shipment Date: 5/29/2020
Receipt Date: 6/8/2020
Manifest Number: 019428185JJK
Generator EPA ID: CAL000235893
Name: ROGERSON AIRCRAFT CORP
Address: 16940 VON KARMAN AVE
Address 2: Not reported
City: IRVINE
Zip: 92606-4923
Telephone: 800-424-9300
Contact: ROY FEINBERG
Contact Telephone: 949-442-2326
Transporter 1 EPA ID: CAD983613688
Transporter 1 Emergency Number: Not reported
Transporter 2 EPA ID: CAD980585293
Transporter 2 Emergency Number: Not reported
TSDf EPA ID: AZR000520304
TSDf Name: AA SYDCOL LLC
TSDf Address 1: 2264 E 13TH ST
TSDf Address 2: Not reported
TSDf City: YUMA
TSDf Zip: 85365-1858
TSDf Telephone: Not reported

State:

Year: 2020
EM Manifest ID: c9fc6854-f196-4598-b191-03bd626498f9
Generator EPA ID: CAL000235893
Shipment Date: 2020-05-29
Manifest Number: 019428185JJK
Line Number: 1
Method Code: H141
Quantity Tons: 0.36300
Quantity Waste: 110.000000
Quantity Unit: G
Number of Containers: 2

Map ID
Direction
Distance
Elevation

MAP FINDINGS

Site

Database(s)

EDR ID Number
EPA ID Number

ROGERSON AIRCRAFT CORP (Continued)

S113116217

Type of Container: Fiberboard or plastic drums, barrels, kegs
Quantity Type: Gallons
State Code: 331

Year: 2020
EM Manifest ID: c9fc6854-f196-4598-b191-03bd626498f9
Generator EPA ID: CAL000235893
Shipment Date: 2020-05-29
Manifest Number: 019428185JJK
Line Number: 2
Method Code: H141
Quantity Tons: 0.01000
Quantity Waste: 20.000000
Quantity Unit: P
Number of Containers: 1
Type of Container: Fiberboard or plastic drums, barrels, kegs
Quantity Type: Pounds
State Code: 331

Detail Two:

Year: 2019
EM Manifest ID: 741717
Shipment Date: 9/13/2019
Receipt Date: 9/25/2019
Manifest Number: 019428426JJK
Generator EPA ID: CAL000235893
Name: ROGERSON AIRCRAFT CORP
Address: 16940 VON KARMAN AVE
Address 2: Not reported
City: IRVINE
Zip: 92606-4923
Telephone: 800-424-9300
Contact: Not reported
Contact Telephone: 949-442-2326
Transporter 1 EPA ID: CAD983613688
Transporter 1 Emergency Number: Not reported
Transporter 2 EPA ID: CAD980585293
Transporter 2 Emergency Number: Not reported
TSDf EPA ID: AZR000520304
TSDf Name: AA SYDCOL LLC
TSDf Address 1: 2264 E 13TH ST
TSDf Address 2: Not reported
TSDf City: YUMA
TSDf Zip: 85365-1858
TSDf Telephone: Not reported

State:

Year: 2019
EM Manifest ID: 741717
Generator EPA ID: CAL000235893
Shipment Date: 2019-09-13
Manifest Number: 019428426JJK
Line Number: 1
Method Code: H141
Quantity Tons: 0.18150
Quantity Waste: 55.000000

Map ID
Direction
Distance
Elevation

MAP FINDINGS

Site

Database(s)

EDR ID Number
EPA ID Number

ROGERSON AIRCRAFT CORP (Continued)

S113116217

Quantity Unit: G
Number of Containers: 1
Type of Container: Fiberboard or plastic drums, barrels, kegs
Quantity Type: Gallons
State Code: 331

Year: 2019
EM Manifest ID: 741717
Generator EPA ID: CAL000235893
Shipment Date: 2019-09-13
Manifest Number: 019428426JJK
Line Number: 2
Method Code: H141
Quantity Tons: 0.00750
Quantity Waste: 15.000000
Quantity Unit: P
Number of Containers: 1
Type of Container: Fiberboard or plastic drums, barrels, kegs
Quantity Type: Pounds
State Code: 331

Additional Info:

Year: 2017
Gen EPA ID: CAL000235893

Shipment Date: 20171030
Creation Date: 10/16/2018 18:30:37
Receipt Date: 20171115
Manifest ID: 006282827SKS
Trans EPA ID: TXR000081205
Trans Name: SAFETY-KLEEN SYSTEMS INC
Trans 2 EPA ID: MAD039322250
Trans 2 Name: CLEAN HARBORS
TSD EPA ID: UTD981552177
Trans Name: CLEAN HARBORS ARAGONITE LLC
TSD EPA Alt ID: Not reported
TSD EPA Alt Name: Not reported
Waste Code Description: 331 - Off-specification, aged, or surplus organics
RCRA Code: Not reported
Meth Code: H040 - Incineration--Thermal Destruction Other Than Use As A Fuel
Quantity Tons: 0.005
Waste Quantity: 10
Quantity Unit: P
Additional Code 1: Not reported
Additional Code 2: Not reported
Additional Code 3: Not reported
Additional Code 4: Not reported
Additional Code 5: Not reported

Shipment Date: 20171030
Creation Date: 10/16/2018 18:30:37
Receipt Date: 20171115
Manifest ID: 006282829SKS
Trans EPA ID: TXR000081205
Trans Name: SAFETY-KLEEN SYSTEMS INC
Trans 2 EPA ID: MAD039322250

Map ID
Direction
Distance
Elevation

MAP FINDINGS

Site

Database(s)

EDR ID Number
EPA ID Number

ROGERSON AIRCRAFT CORP (Continued)

S113116217

Trans 2 Name: CLEAN HARBORS ENVIRONMENTAL SVC INC
TSDf EPA ID: UTD981552177
Trans Name: CLEAN HARBORS ARAGONITE LLC
TSDf Alt EPA ID: Not reported
TSDf Alt Name: Not reported
Waste Code Description: 331 - Off-specification, aged, or surplus organics
RCRA Code: Not reported
Meth Code: H040 - Incineration--Thermal Destruction Other Than Use As A Fuel
Quantity Tons: 0.005
Waste Quantity: 10
Quantity Unit: P
Additional Code 1: Not reported
Additional Code 2: Not reported
Additional Code 3: Not reported
Additional Code 4: Not reported
Additional Code 5: Not reported

Shipment Date: 20171030
Creation Date: 10/16/2018 18:30:37
Receipt Date: 20171115
Manifest ID: 006282829SKS
Trans EPA ID: TXR000081205
Trans Name: SAFETY-KLEEN SYSTEMS INC
Trans 2 EPA ID: MAD039322250
Trans 2 Name: CLEAN HARBORS ENVIRONMENTAL SVC INC
TSDf EPA ID: UTD981552177
Trans Name: CLEAN HARBORS ARAGONITE LLC
TSDf Alt EPA ID: Not reported
TSDf Alt Name: Not reported
Waste Code Description: 331 - Off-specification, aged, or surplus organics
RCRA Code: Not reported
Meth Code: H040 - Incineration--Thermal Destruction Other Than Use As A Fuel
Quantity Tons: 0.005
Waste Quantity: 10
Quantity Unit: P
Additional Code 1: Not reported
Additional Code 2: Not reported
Additional Code 3: Not reported
Additional Code 4: Not reported
Additional Code 5: Not reported

Shipment Date: 20171030
Creation Date: 10/4/2018 18:30:16
Receipt Date: 20171120
Manifest ID: 006282825SKS
Trans EPA ID: TXR000081205
Trans Name: SAFETY-KLEEN SYSTEMS INC
Trans 2 EPA ID: MAD039322250
Trans 2 Name: CLEAN HARBORS ENVIRONMENTAL SVC INC
TSDf EPA ID: NED981723513
Trans Name: CLEAN HARBORS ENVIRONMENTAL SERVICES IN
TSDf Alt EPA ID: Not reported
TSDf Alt Name: Not reported
Waste Code Description: 212 - Oxygenated solvents (acetone, butanol, ethyl acetate, etc.
RCRA Code: F005
Meth Code: - Not reported
Quantity Tons: 0.05

Map ID
Direction
Distance
Elevation

MAP FINDINGS

Site

Database(s)

EDR ID Number
EPA ID Number

ROGERSON AIRCRAFT CORP (Continued)

S113116217

Waste Quantity:	100
Quantity Unit:	P
Additional Code 1:	F003
Additional Code 2:	D006
Additional Code 3:	D005
Additional Code 4:	D001
Additional Code 5:	Not reported
Shipment Date:	20171030
Creation Date:	10/4/2018 18:30:16
Receipt Date:	20171120
Manifest ID:	006282825SKS
Trans EPA ID:	TXR000081205
Trans Name:	SAFETY-KLEEN SYSTEMS INC
Trans 2 EPA ID:	MAD039322250
Trans 2 Name:	CLEAN HARBORS ENVIRONMENTAL SVC INC
TSDf EPA ID:	NED981723513
Trans Name:	CLEAN HARBORS ENVIRONMENTAL SERVICES IN
TSDf Alt EPA ID:	Not reported
TSDf Alt Name:	Not reported
Waste Code Description:	352 - Other organic solids
RCRA Code:	Not reported
Meth Code:	- Not reported
Quantity Tons:	0.05
Waste Quantity:	100
Quantity Unit:	P
Additional Code 1:	Not reported
Additional Code 2:	Not reported
Additional Code 3:	Not reported
Additional Code 4:	Not reported
Additional Code 5:	Not reported
Shipment Date:	20171030
Creation Date:	10/16/2018 18:30:37
Receipt Date:	20171115
Manifest ID:	006282826SKS
Trans EPA ID:	TXR000081205
Trans Name:	SAFETY-KLEEN SYSTEMS INC
Trans 2 EPA ID:	MAD039322250
Trans 2 Name:	CLEAN HARBORS ENVIRONMENTAL SVC INC
TSDf EPA ID:	UTD981552177
Trans Name:	CLEAN HARBORS ARAGONITE LLC
TSDf Alt EPA ID:	Not reported
TSDf Alt Name:	Not reported
Waste Code Description:	331 - Off-specification, aged, or surplus organics
RCRA Code:	Not reported
Meth Code:	H040 - Incineration--Thermal Destruction Other Than Use As A Fuel
Quantity Tons:	0.005
Waste Quantity:	10
Quantity Unit:	P
Additional Code 1:	Not reported
Additional Code 2:	Not reported
Additional Code 3:	Not reported
Additional Code 4:	Not reported
Additional Code 5:	Not reported
Shipment Date:	20171030

Map ID
Direction
Distance
Elevation

MAP FINDINGS

Site

Database(s)

EDR ID Number
EPA ID Number

ROGERSON AIRCRAFT CORP (Continued)

S113116217

Creation Date: 10/16/2018 18:30:37
Receipt Date: 20171115
Manifest ID: 006282826SKS
Trans EPA ID: TXR000081205
Trans Name: SAFETY-KLEEN SYSTEMS INC
Trans 2 EPA ID: MAD039322250
Trans 2 Name: CLEAN HARBORS ENVIRONMENTAL SVC INC
TSDf EPA ID: UTD981552177
Trans Name: CLEAN HARBORS ARAGONITE LLC
TSDf Alt EPA ID: Not reported
TSDf Alt Name: Not reported
Waste Code Description: 331 - Off-specification, aged, or surplus organics
RCRA Code: Not reported
Meth Code: H040 - Incineration--Thermal Destruction Other Than Use As A Fuel
Quantity Tons: 0.005
Waste Quantity: 10
Quantity Unit: P
Additional Code 1: Not reported
Additional Code 2: Not reported
Additional Code 3: Not reported
Additional Code 4: Not reported
Additional Code 5: Not reported

Shipment Date: 20171030
Creation Date: 10/16/2018 18:30:37
Receipt Date: 20171115
Manifest ID: 006282826SKS
Trans EPA ID: TXR000081205
Trans Name: SAFETY-KLEEN SYSTEMS INC
Trans 2 EPA ID: MAD039322250
Trans 2 Name: CLEAN HARBORS ENVIRONMENTAL SVC INC
TSDf EPA ID: UTD981552177
Trans Name: CLEAN HARBORS ARAGONITE LLC
TSDf Alt EPA ID: Not reported
TSDf Alt Name: Not reported
Waste Code Description: 331 - Off-specification, aged, or surplus organics
RCRA Code: Not reported
Meth Code: H040 - Incineration--Thermal Destruction Other Than Use As A Fuel
Quantity Tons: 0.005
Waste Quantity: 10
Quantity Unit: P
Additional Code 1: Not reported
Additional Code 2: Not reported
Additional Code 3: Not reported
Additional Code 4: Not reported
Additional Code 5: Not reported

Shipment Date: 20171030
Creation Date: 10/16/2018 18:30:37
Receipt Date: 20171115
Manifest ID: 006282826SKS
Trans EPA ID: TXR000081205
Trans Name: SAFETY-KLEEN SYSTEMS INC
Trans 2 EPA ID: MAD039322250
Trans 2 Name: CLEAN HARBORS ENVIRONMENTAL SVC INC
TSDf EPA ID: UTD981552177
Trans Name: CLEAN HARBORS ARAGONITE LLC

Map ID
Direction
Distance
Elevation

MAP FINDINGS

Site

Database(s)

EDR ID Number
EPA ID Number

ROGERSON AIRCRAFT CORP (Continued)

S113116217

TSDF Alt EPA ID: Not reported
TSDF Alt Name: Not reported
Waste Code Description: 331 - Off-specification, aged, or surplus organics
RCRA Code: Not reported
Meth Code: H040 - Incineration--Thermal Destruction Other Than Use As A Fuel
Quantity Tons: 0.025
Waste Quantity: 50
Quantity Unit: P
Additional Code 1: Not reported
Additional Code 2: Not reported
Additional Code 3: Not reported
Additional Code 4: Not reported
Additional Code 5: Not reported

Shipment Date: 20171030
Creation Date: 10/16/2018 18:30:37
Receipt Date: 20171115
Manifest ID: 006282827SKS
Trans EPA ID: TXR000081205
Trans Name: SAFETY-KLEEN SYSTEMS INC
Trans 2 EPA ID: MAD039322250
Trans 2 Name: CLEAN HARBORS
TSDF EPA ID: UTD981552177
Trans Name: CLEAN HARBORS ARAGONITE LLC
TSDF Alt EPA ID: Not reported
TSDF Alt Name: Not reported
Waste Code Description: 331 - Off-specification, aged, or surplus organics
RCRA Code: Not reported
Meth Code: H040 - Incineration--Thermal Destruction Other Than Use As A Fuel
Quantity Tons: 0.005
Waste Quantity: 10
Quantity Unit: P
Additional Code 1: Not reported
Additional Code 2: Not reported
Additional Code 3: Not reported
Additional Code 4: Not reported
Additional Code 5: Not reported

Additional Info:

Year: 2016
Gen EPA ID: CAL000235893

Shipment Date: 20151203
Creation Date: 9/27/2016 18:31:13
Receipt Date: 20151214
Manifest ID: 005050921SKS
Trans EPA ID: TXR000081205
Trans Name: SAFETY-KLEEN SYSTEMS INC
Trans 2 EPA ID: NJD986607380
Trans 2 Name: MAUMEE EXPRESS INC
TSDF EPA ID: NED981723513
Trans Name: CLEAN HARBORS ENVIRONMENTAL SERVICES IN
TSDF Alt EPA ID: Not reported
TSDF Alt Name: Not reported
Waste Code Description: 141 - Off-specification, aged, or surplus inorganics
RCRA Code: D002
Meth Code: H040 - Incineration--Thermal Destruction Other Than Use As A Fuel

Map ID
Direction
Distance
Elevation

MAP FINDINGS

Site

Database(s)

EDR ID Number
EPA ID Number

ROGERSON AIRCRAFT CORP (Continued)

S113116217

Quantity Tons:	0.275
Waste Quantity:	550
Quantity Unit:	P
Additional Code 1:	Not reported
Additional Code 2:	Not reported
Additional Code 3:	Not reported
Additional Code 4:	Not reported
Additional Code 5:	Not reported
Shipment Date:	20150831
Creation Date:	2/5/2016 22:15:30
Receipt Date:	20150911
Manifest ID:	005050292SKS
Trans EPA ID:	TXR000081205
Trans Name:	SAFETY-KLEEN SYSTEMS INC
Trans 2 EPA ID:	NJD986607380
Trans 2 Name:	MAUMEE EXPRESS INC
TSDf EPA ID:	NED981723513
Trans Name:	CLEAN HARBORS ENVIRONMENTAL SERVICES IN
TSDf Alt EPA ID:	Not reported
TSDf Alt Name:	Not reported
Waste Code Description:	141 - Off-specification, aged, or surplus inorganics
RCRA Code:	D002
Meth Code:	H040 - Incineration--Thermal Destruction Other Than Use As A Fuel
Quantity Tons:	0.1
Waste Quantity:	200
Quantity Unit:	P
Additional Code 1:	Not reported
Additional Code 2:	Not reported
Additional Code 3:	Not reported
Additional Code 4:	Not reported
Additional Code 5:	Not reported
Shipment Date:	20150831
Creation Date:	2/5/2016 22:15:30
Receipt Date:	20150911
Manifest ID:	005050292SKS
Trans EPA ID:	TXR000081205
Trans Name:	SAFETY-KLEEN SYSTEMS INC
Trans 2 EPA ID:	NJD986607380
Trans 2 Name:	MAUMEE EXPRESS INC
TSDf EPA ID:	NED981723513
Trans Name:	CLEAN HARBORS ENVIRONMENTAL SERVICES IN
TSDf Alt EPA ID:	Not reported
TSDf Alt Name:	Not reported
Waste Code Description:	141 - Off-specification, aged, or surplus inorganics
RCRA Code:	D002
Meth Code:	H040 - Incineration--Thermal Destruction Other Than Use As A Fuel
Quantity Tons:	0.1
Waste Quantity:	200
Quantity Unit:	P
Additional Code 1:	Not reported
Additional Code 2:	Not reported
Additional Code 3:	Not reported
Additional Code 4:	Not reported
Additional Code 5:	Not reported

Map ID
Direction
Distance
Elevation

MAP FINDINGS

Site

Database(s)

EDR ID Number
EPA ID Number

ROGERSON AIRCRAFT CORP (Continued)

S113116217

Shipment Date: 20150217
Creation Date: 6/25/2015 22:15:36
Receipt Date: 20150228
Manifest ID: 004712767SKS
Trans EPA ID: TXR000081205
Trans Name: SAFETY-KLEEN SYSTEMS INC
Trans 2 EPA ID: Not reported
Trans 2 Name: Not reported
TSDf EPA ID: CAD044429835
Trans Name: CLEAN HARBORS WILMINGTON LLC
TSDf Alt EPA ID: Not reported
TSDf Alt Name: Not reported
Waste Code Description: 343 - Unspecified organic liquid mixture
RCRA Code: Not reported
Meth Code: H141 - Storage, Bulking, And/Or Transfer Off Site--No Treatment/Reovery (H010-H129) Or (H131-H135)

Quantity Tons: 0.175
Waste Quantity: 350
Quantity Unit: P
Additional Code 1: Not reported
Additional Code 2: Not reported
Additional Code 3: Not reported
Additional Code 4: Not reported
Additional Code 5: Not reported

Additional Info:

Year: 2015
Gen EPA ID: CAL000235893

Shipment Date: 20151203
Creation Date: 9/27/2016 18:31:13
Receipt Date: 20151214
Manifest ID: 005050921SKS
Trans EPA ID: TXR000081205
Trans Name: SAFETY-KLEEN SYSTEMS INC
Trans 2 EPA ID: NJD986607380
Trans 2 Name: MAUMEE EXPRESS INC
TSDf EPA ID: NED981723513
Trans Name: CLEAN HARBORS ENVIRONMENTAL SERVICES IN
TSDf Alt EPA ID: Not reported
TSDf Alt Name: Not reported
Waste Code Description: 141 - Off-specification, aged, or surplus inorganics
RCRA Code: D002
Meth Code: H040 - Incineration--Thermal Destruction Other Than Use As A Fuel
Quantity Tons: 0.275
Waste Quantity: 550
Quantity Unit: P
Additional Code 1: Not reported
Additional Code 2: Not reported
Additional Code 3: Not reported
Additional Code 4: Not reported
Additional Code 5: Not reported

Shipment Date: 20150831
Creation Date: 2/5/2016 22:15:30
Receipt Date: 20150911
Manifest ID: 005050292SKS

Map ID
Direction
Distance
Elevation

MAP FINDINGS

Site

Database(s)

EDR ID Number
EPA ID Number

ROGERSON AIRCRAFT CORP (Continued)

S113116217

Trans EPA ID: TXR000081205
Trans Name: SAFETY-KLEEN SYSTEMS INC
Trans 2 EPA ID: NJD986607380
Trans 2 Name: MAUMEE EXPRESS INC
TSDf EPA ID: NED981723513
Trans Name: CLEAN HARBORS ENVIRONMENTAL SERVICES IN
TSDf Alt EPA ID: Not reported
TSDf Alt Name: Not reported
Waste Code Description: 141 - Off-specification, aged, or surplus inorganics
RCRA Code: D002
Meth Code: H040 - Incineration--Thermal Destruction Other Than Use As A Fuel
Quantity Tons: 0.1
Waste Quantity: 200
Quantity Unit: P
Additional Code 1: Not reported
Additional Code 2: Not reported
Additional Code 3: Not reported
Additional Code 4: Not reported
Additional Code 5: Not reported

Shipment Date: 20150831
Creation Date: 2/5/2016 22:15:30
Receipt Date: 20150911
Manifest ID: 005050292SKS
Trans EPA ID: TXR000081205
Trans Name: SAFETY-KLEEN SYSTEMS INC
Trans 2 EPA ID: NJD986607380
Trans 2 Name: MAUMEE EXPRESS INC
TSDf EPA ID: NED981723513
Trans Name: CLEAN HARBORS ENVIRONMENTAL SERVICES IN
TSDf Alt EPA ID: Not reported
TSDf Alt Name: Not reported
Waste Code Description: 141 - Off-specification, aged, or surplus inorganics
RCRA Code: D002
Meth Code: H040 - Incineration--Thermal Destruction Other Than Use As A Fuel
Quantity Tons: 0.1
Waste Quantity: 200
Quantity Unit: P
Additional Code 1: Not reported
Additional Code 2: Not reported
Additional Code 3: Not reported
Additional Code 4: Not reported
Additional Code 5: Not reported

Shipment Date: 20150217
Creation Date: 6/25/2015 22:15:36
Receipt Date: 20150228
Manifest ID: 004712767SKS
Trans EPA ID: TXR000081205
Trans Name: SAFETY-KLEEN SYSTEMS INC
Trans 2 EPA ID: Not reported
Trans 2 Name: Not reported
TSDf EPA ID: CAD044429835
Trans Name: CLEAN HARBORS WILMINGTON LLC
TSDf Alt EPA ID: Not reported
TSDf Alt Name: Not reported
Waste Code Description: 343 - Unspecified organic liquid mixture

Map ID
Direction
Distance
Elevation

MAP FINDINGS

Site

Database(s)

EDR ID Number
EPA ID Number

ROGERSON AIRCRAFT CORP (Continued)

S113116217

RCRA Code: Not reported
Meth Code: H141 - Storage, Bulking, And/Or Transfer Off Site--No Treatment/Reovery (H010-H129) Or (H131-H135)
Quantity Tons: 0.175
Waste Quantity: 350
Quantity Unit: P
Additional Code 1: Not reported
Additional Code 2: Not reported
Additional Code 3: Not reported
Additional Code 4: Not reported
Additional Code 5: Not reported

Additional Info:

Year: 2013
Gen EPA ID: CAL000235893

Shipment Date: 20130517
Creation Date: 10/25/2013 22:15:23
Receipt Date: 20130601
Manifest ID: 003821130SKS
Trans EPA ID: TXR000081205
Trans Name: SAFETY-KLEEN SYSTEMS INC
Trans 2 EPA ID: OKD981588791
Trans 2 Name: TRIAD TRANSPORT INC
TSDf EPA ID: TXD077603371
Trans Name: SAFETY-KLEEN SYSTEMS INC
TSDf Alt EPA ID: Not reported
TSDf Alt Name: Not reported
Waste Code Description: 343 - Unspecified organic liquid mixture
RCRA Code: Not reported
Meth Code: H061 - Fuel Blending Prior To Energy Recovery At Another Site
Quantity Tons: 0.1
Waste Quantity: 200
Quantity Unit: P
Additional Code 1: Not reported
Additional Code 2: Not reported
Additional Code 3: Not reported
Additional Code 4: Not reported
Additional Code 5: Not reported

Shipment Date: 20130214
Creation Date: 7/12/2013 22:15:06
Receipt Date: 20130301
Manifest ID: 003548037SKS
Trans EPA ID: TXR000081205
Trans Name: SAFETY-KLEEN SYSTEMS INC
Trans 2 EPA ID: Not reported
Trans 2 Name: Not reported
TSDf EPA ID: TXD077603371
Trans Name: SAFETY-KLEEN SYSTEMS INC
TSDf Alt EPA ID: Not reported
TSDf Alt Name: Not reported
Waste Code Description: 343 - Unspecified organic liquid mixture
RCRA Code: Not reported
Meth Code: H141 - Storage, Bulking, And/Or Transfer Off Site--No Treatment/Reovery (H010-H129) Or (H131-H135)
Quantity Tons: 0.05

Map ID
Direction
Distance
Elevation

MAP FINDINGS

Site

Database(s)

EDR ID Number
EPA ID Number

ROGERSON AIRCRAFT CORP (Continued)

S113116217

Waste Quantity: 100
Quantity Unit: P
Additional Code 1: Not reported
Additional Code 2: Not reported
Additional Code 3: Not reported
Additional Code 4: Not reported
Additional Code 5: Not reported

Additional Info:

Year: 2012
Gen EPA ID: CAL000235893

Shipment Date: 20120919
Creation Date: 8/18/2013 22:15:15
Receipt Date: 20120925
Manifest ID: 002956039SKS
Trans EPA ID: TXR000081205
Trans Name: SAFETY-KLEEN SYSTEMS INC
Trans 2 EPA ID: OKD981588791
Trans 2 Name: TRIAD TRANSPORT INC
TSDf EPA ID: TXD077603371
Trans Name: SAFETY-KLEEN SYSTEMS INC
TSDf Alt EPA ID: Not reported
TSDf Alt Name: Not reported
Waste Code Description: 343 - Unspecified organic liquid mixture
RCRA Code: Not reported
Meth Code: H141 - Storage, Bulking, And/Or Transfer Off Site--No Treatment/Reovery (H010-H129) Or (H131-H135)
Quantity Tons: 0.15
Waste Quantity: 300
Quantity Unit: P
Additional Code 1: Not reported
Additional Code 2: Not reported
Additional Code 3: Not reported
Additional Code 4: Not reported
Additional Code 5: Not reported

Additional Info:

Year: 2011
Gen EPA ID: CAL000235893

Shipment Date: 20111214
Creation Date: 4/26/2012 20:30:19
Receipt Date: 20111227
Manifest ID: 002955563SKS
Trans EPA ID: TXR000050930
Trans Name: SAFETY-KLEEN SYSTEMS INC
Trans 2 EPA ID: OKD981588791
Trans 2 Name: TRIAD TRANSPORT INC
TSDf EPA ID: TXD077603371
Trans Name: SAFETY-KLEEN SYSTEMS INC
TSDf Alt EPA ID: Not reported
TSDf Alt Name: Not reported
Waste Code Description: 331 - Off-specification, aged, or surplus organics
RCRA Code: Not reported
Meth Code: H061 - Fuel Blending Prior To Energy Recovery At Another Site

Map ID
Direction
Distance
Elevation

MAP FINDINGS

Site

Database(s)

EDR ID Number
EPA ID Number

ROGERSON AIRCRAFT CORP (Continued)

S113116217

Quantity Tons:	0.05
Waste Quantity:	100
Quantity Unit:	P
Additional Code 1:	Not reported
Additional Code 2:	Not reported
Additional Code 3:	Not reported
Additional Code 4:	Not reported
Additional Code 5:	Not reported
Shipment Date:	20111202
Creation Date:	6/15/2012 20:30:07
Receipt Date:	20111202
Manifest ID:	002956220SKS
Trans EPA ID:	TXR000050930
Trans Name:	SAFETY-KLEEN SYSTEMS INC
Trans 2 EPA ID:	Not reported
Trans 2 Name:	Not reported
TSDf EPA ID:	CAT000613976
Trans Name:	SAFETY-KLEEN SYSTEMS INC
TSDf Alt EPA ID:	Not reported
TSDf Alt Name:	Not reported
Waste Code Description:	134 - Aqueous solution with <10% total organic residues
RCRA Code:	Not reported
Meth Code:	H141 - Storage, Bulking, And/Or Transfer Off Site--No Treatment/Reovery (H010-H129) Or (H131-H135)
Quantity Tons:	0.1092
Waste Quantity:	26
Quantity Unit:	G
Additional Code 1:	Not reported
Additional Code 2:	Not reported
Additional Code 3:	Not reported
Additional Code 4:	Not reported
Additional Code 5:	Not reported
Shipment Date:	20110525
Creation Date:	10/22/2011 18:30:13
Receipt Date:	20110605
Manifest ID:	002800427SKS
Trans EPA ID:	TXR000050930
Trans Name:	SAFETY-KLEEN SYSTEMS INC
Trans 2 EPA ID:	OKD981588791
Trans 2 Name:	TRIAD TRANSPORT INC
TSDf EPA ID:	TXD077603371
Trans Name:	SAFETY-KLEEN SYSTEMS INC
TSDf Alt EPA ID:	Not reported
TSDf Alt Name:	Not reported
Waste Code Description:	343 - Unspecified organic liquid mixture
RCRA Code:	Not reported
Meth Code:	H141 - Storage, Bulking, And/Or Transfer Off Site--No Treatment/Reovery (H010-H129) Or (H131-H135)
Quantity Tons:	0.228
Waste Quantity:	456
Quantity Unit:	P
Additional Code 1:	Not reported
Additional Code 2:	Not reported
Additional Code 3:	Not reported
Additional Code 4:	Not reported

Map ID
Direction
Distance
Elevation

MAP FINDINGS

Site

Database(s)

EDR ID Number
EPA ID Number

ROGERSON AIRCRAFT CORP (Continued)

S113116217

Additional Code 5: Not reported

Additional Info:

Year: 2009
Gen EPA ID: CAL000235893

Shipment Date: 20091008
Creation Date: 4/12/2010 18:31:03
Receipt Date: 20091020
Manifest ID: 001749889SKS
Trans EPA ID: TXR000050930
Trans Name: SAFETY-KLEEN SYSTEMS INC
Trans 2 EPA ID: OKD981588791
Trans 2 Name: TRIAD
TSDf EPA ID: TXD077603371
Trans Name: SAFETY-KLEEN SYSTEMS INC
TSDf Alt EPA ID: Not reported
TSDf Alt Name: Not reported
Waste Code Description: 331 - Off-specification, aged, or surplus organics
RCRA Code: D001
Meth Code: H061 - Fuel Blending Prior To Energy Recovery At Another Site
Quantity Tons: 0.175
Waste Quantity: 350
Quantity Unit: P
Additional Code 1: Not reported
Additional Code 2: Not reported
Additional Code 3: Not reported
Additional Code 4: Not reported
Additional Code 5: Not reported

Shipment Date: 20090721
Creation Date: 1/8/2010 18:30:22
Receipt Date: 20090803
Manifest ID: 001965638SKS
Trans EPA ID: TXR000050930
Trans Name: SAFETY-KLEEN SYSTEMS INC
Trans 2 EPA ID: OKD981588791
Trans 2 Name: TRIAD TRANSPORT
TSDf EPA ID: TXD077603371
Trans Name: SAFETY-KLEEN SYSTEMS INC
TSDf Alt EPA ID: Not reported
TSDf Alt Name: Not reported
Waste Code Description: 331 - Off-specification, aged, or surplus organics
RCRA Code: D001
Meth Code: H061 - Fuel Blending Prior To Energy Recovery At Another Site
Quantity Tons: 0.175
Waste Quantity: 350
Quantity Unit: P
Additional Code 1: Not reported
Additional Code 2: Not reported
Additional Code 3: Not reported
Additional Code 4: Not reported
Additional Code 5: Not reported

Shipment Date: 20090409
Creation Date: 8/17/2009 18:30:22
Receipt Date: 20090421

Map ID
Direction
Distance
Elevation

MAP FINDINGS

Site

Database(s)

EDR ID Number
EPA ID Number

ROGERSON AIRCRAFT CORP (Continued)

S113116217

Manifest ID: 001749845SKS
Trans EPA ID: TXR000050930
Trans Name: SAFETY-KLEEN SYSTEMS INC
Trans 2 EPA ID: OKD981588791
Trans 2 Name: TRIAD TRANSPORT
TSDf EPA ID: TXD077603371
Trans Name: SAFETY-KLEEN SYSTEMS INC
TSDf Alt EPA ID: Not reported
TSDf Alt Name: Not reported
Waste Code Description: 331 - Off-specification, aged, or surplus organics
RCRA Code: D001
Meth Code: H061 - Fuel Blending Prior To Energy Recovery At Another Site
Quantity Tons: 0.15
Waste Quantity: 300
Quantity Unit: P
Additional Code 1: Not reported
Additional Code 2: Not reported
Additional Code 3: Not reported
Additional Code 4: Not reported
Additional Code 5: Not reported

Shipment Date: 20090211
Creation Date: 6/16/2009 18:30:09
Receipt Date: 20090223
Manifest ID: 001720330SKS
Trans EPA ID: TXR000050930
Trans Name: SAFETY-KLEEN SYSTEMS INC
Trans 2 EPA ID: OKD981588791
Trans 2 Name: TRIAD TRANSPORT INC
TSDf EPA ID: TXD077603371
Trans Name: SAFETY-KLEEN SYSTEMS INC
TSDf Alt EPA ID: Not reported
TSDf Alt Name: Not reported
Waste Code Description: 331 - Off-specification, aged, or surplus organics
RCRA Code: D001
Meth Code: H061 - Fuel Blending Prior To Energy Recovery At Another Site
Quantity Tons: 0.229
Waste Quantity: 458
Quantity Unit: P
Additional Code 1: Not reported
Additional Code 2: Not reported
Additional Code 3: Not reported
Additional Code 4: Not reported
Additional Code 5: Not reported

CERS:

Name: ROGERSON AIRCRAFT CORP
Address: 16940 VON KARMAN AVE
City,State,Zip: IRVINE, CA 92606
Site ID: 413023
CERS ID: 10514155
CERS Description: Chemical Storage Facilities

Violations:

Site ID: 413023
Site Name: ROGERSON AIRCRAFT CORP
Violation Date: 01-05-2022

Map ID
Direction
Distance
Elevation

MAP FINDINGS

Site

Database(s)

EDR ID Number
EPA ID Number

ROGERSON AIRCRAFT CORP (Continued)

S113116217

Citation: HSC 6.5 25123.3(h)(1) - California Health and Safety Code, Chapter 6.5, Section(s) 25123.3(h)(1)

Violation Description: Failure to send hazardous waste offsite for treatment, storage, or disposal within 180 days (or 270 days if waste is transported over 200 miles) for a generator who generates less than 1000 kilogram per month if all of the following conditions are met: (1) The quantity of hazardous waste accumulated onsite never exceeds 6,000 kilograms. (2) The generator complies with the requirements of 40 Code of Federal Regulations section 262.34(d), (e) and (f). (3) The generator does not hold acutely hazardous waste or extremely hazardous waste in an amount greater than one kilogram for more than 90 days.

Violation Notes: Returned to compliance on 01/20/2022. OBSERVATION: Two 55-gal drums of waste Phosphoric acid/Isopropyl alcohol mixture and one 55-gal drum of absorbent were observed with an accumulation start date of 06/10/2021. CORRECTIVE ACTION: Please have these drums hauled by a hazardous waste hauler immediately, and provide a copy of the manifest to this Agency within 45 days.

Violation Division: Orange County Environmental Health
Violation Program: HW
Violation Source: CERS,

Site ID: 413023
Site Name: ROGERSON AIRCRAFT CORP
Violation Date: 11-14-2018
Citation: HSC 6.95 25508(a)(1) - California Health and Safety Code, Chapter 6.95, Section(s) 25508(a)(1)

Violation Description: Failure to establish and electronically submit an adequate emergency response plan and procedures for a release or threatened release of a hazardous material.

Violation Notes: Returned to compliance on 03/13/2019. The business failed to electronically submit adequate emergency response procedures for a release or threatened release of a hazardous material. CORRECTIVE ACTION: Establish and electronically submit adequate emergency response procedures for a release or threatened release of a hazardous material within 30 days.

Violation Division: Orange County Environmental Health
Violation Program: HMRRP
Violation Source: CERS,

Site ID: 413023
Site Name: ROGERSON AIRCRAFT CORP
Violation Date: 01-05-2022
Citation: HSC 6.95 25508.2 - California Health and Safety Code, Chapter 6.95, Section(s) 25508.2

Violation Description: Failure to annually review and electronically certify that the business plan is complete and accurate on or before the annual due date.

Violation Notes: Returned to compliance on 01/21/2022. OBSERVATION: The business failed to annually certify the Hazardous Materials Business Plan (HMBP) via the California Environmental Reporting System (CERS) for 2021. CORRECTIVE ACTION: Please review, update and resubmit all HMBP documents via CERS at <http://cers.calepa.ca.gov/> within 45 days. The HMBP must be reviewed and recertified before March 1st of each year.

Violation Division: Orange County Environmental Health
Violation Program: HMRRP
Violation Source: CERS,

Map ID
Direction
Distance
Elevation

MAP FINDINGS

Site

Database(s)

EDR ID Number
EPA ID Number

ROGERSON AIRCRAFT CORP (Continued)

S113116217

Site ID: 413023
Site Name: ROGERSON AIRCRAFT CORP
Violation Date: 11-14-2018
Citation: HSC 6.95 25508(a)(1) - California Health and Safety Code, Chapter 6.95, Section(s) 25508(a)(1)
Violation Description: Failure to complete and electronically submit hazardous material inventory information for all reportable hazardous materials on site at or above reportable quantities.
Violation Notes: The business must complete and electronically submit accurate chemical inventory information for all reportable hazardous materials on site at or above reportable quantities. CORRECTIVE ACTION: Complete and electronically submit the chemical inventory information for all reportable hazardous materials on site at or above reportable quantities.
Violation Division: Orange County Environmental Health
Violation Program: HMRRP
Violation Source: CERS,

Evaluation:
Eval General Type: Other/Unknown
Eval Date: 04-30-2018
Violations Found: No
Eval Type: Other, not routine, done by local agency
Eval Notes: Performed an inspection to confirm a change in ownership and business name as observed in the California Electronic Reporting System (CERS). According to the receptionist for the business the environmental contact and CFO were not present and would not be returning to the office until late afternoon. I left and will return at another date.
Eval Division: Orange County Environmental Health
Eval Program: HMRRP
Eval Source: CERS,

Eval General Type: Compliance Evaluation Inspection
Eval Date: 01-05-2022
Violations Found: Yes
Eval Type: Routine done by local agency
Eval Notes: On site to conduct a routine hazardous materials inspection. Walked throughout the facility and inspected hazardous materials storage. The following hazardous materials were observed in amounts that exceed the required disclosure quantities: - 1 X 55-gal waste absorbent/wipes - 2 X 55-gal waste Phosphoric acid/Isopropyl alcohol mixture - 2 X 30-gal Echolink/New II - 10 X 330-cf Nitrogen (g) Emailed a copy of this report to KImC@rogerson.com and barness@rogersoncapital.com.
Eval Division: Orange County Environmental Health
Eval Program: HMRRP
Eval Source: CERS,

Eval General Type: Other/Unknown
Eval Date: 01-07-2016
Violations Found: No
Eval Type: Other, not routine, done by local agency
Eval Notes: HMBEP declined in E-Submit. The following notes were included in the review: "For all materials, verify the maximum daily amounts. Maximum daily amount should reflect the largest amount of material that is present on-site at any given time. For new materials, this value is usually greater than or equal to the size of the largest container. Pure helium, nitrogen, and argon are simply asphyxiants and therefore

Map ID
Direction
Distance
Elevation

MAP FINDINGS

Site

Database(s)

EDR ID Number
EPA ID Number

ROGERSON AIRCRAFT CORP (Continued)

S113116217

have a special 1000 cubic feet disclosure threshold. If the maximum daily amount is less than this threshold, please remove the material from your inventory. Gas mixtures have a disclosure limit of 200 cubic feet. If the helium/nitrogen mix has a maximum daily amount below this limit, please remove it from your inventory. Please remove the annual waste amount from isoparaffinic hydrocarbon. If you also produce waste for this material in disclosable amounts (55 gallons or greater) it should be listed in its own entry. Label the evacuation staging area on [Truncated]

Eval Division: Orange County Environmental Health
Eval Program: HMRRP
Eval Source: CERS,

Eval General Type: Other/Unknown
Eval Date: 01-21-2022
Violations Found: No
Eval Type: Other, not routine, done by local agency

Eval Notes: Hazardous waste manifest dated 01/20/2022 for all hazardous waste on site has been reviewed for this facility. Violation I474 has been corrected. Please maintain signed copy of all hazardous manifests for a minimum of 3 years per 22 CCR 12 66262.40(a).

Eval Division: Orange County Environmental Health
Eval Program: HW
Eval Source: CERS,

Eval General Type: Compliance Evaluation Inspection
Eval Date: 11-14-2018
Violations Found: No
Eval Type: Routine done by local agency

Eval Notes: Met with Roy Feinberg, Human Resources Administrator, for the facility and performed a walk through of the business and around the perimeter. Checked the trash receptacles and bins at the site. Observed the following hazardous wastes generated/stored at the site: - Waste rags with resin, (2) 25-gallon drums inside and (1) 55-gallon drum outside - Phosphoric Acid/IPA from Parts Washer, (2) 55-gallon drums The wastes were labeled and stored closed. Reviewed the hazardous waste manifests. The Emergency Response Plan serves as the site Contingency Plan.

Eval Division: Orange County Environmental Health
Eval Program: HW
Eval Source: CERS,

Eval General Type: Other/Unknown
Eval Date: 01-15-2016
Violations Found: No
Eval Type: Other, not routine, done by local agency

Eval Notes: 2016 HMBEP Annual Certification Approval. The following documents were received and ACCEPTED on E-Submit: Business Activities Business Owner Information Chemical Inventory for 2 material(s) Facility Site Map Emergency Plan A copy of the report was sent to the facility.

Eval Division: Orange County Environmental Health
Eval Program: HMRRP
Eval Source: CERS,

Eval General Type: Other/Unknown
Eval Date: 07-31-2019
Violations Found: No

MAP FINDINGS

Site

Database(s)

EDR ID Number
 EPA ID Number

ROGERSON AIRCRAFT CORP (Continued)

S113116217

Eval Type: Eval Notes: Eval Division: Eval Program: Eval Source: Eval General Type: Eval Date: Violations Found: Eval Type: Eval Notes: Eval Division: Eval Program: Eval Source: Eval General Type: Eval Date: Violations Found: Eval Type: Eval Notes: Eval Division: Eval Program: Eval Source: Eval General Type: Eval Date: Violations Found: Eval Type:	Other, not routine, done by local agency Based on a review of the California Environmental Reporting System (CERS) 2019 submittal dated 7/12/19, the previous violation has been corrected. All elements submitted in CERS have been accepted and the site is in compliance. Orange County Environmental Health HMRRP CERS, Compliance Evaluation Inspection 12-08-2015 No Routine done by local agency Onsite to conduct a routine hazardous waste inspection. Consent to inspect and take photos if necessary was granted by the human resources administrator, Roy Feinberg. The manager, Jose Perez was also present during this inspection. A walk-through of the facility, hazardous waste storage area, parking lot, and dumpster area was conducted. There was no hazardous waste observed in the dumpster on this date, and no photos were taken. The following was observed: Hazardous waste storage shed- 2 55-gallon drums of liquid corrosive waste The drums were observed labeled properly and stored closed. Hazardous waste disposal documents were reviewed. Per Mr. Feinberg, there are currently 48 employees at this facility. No hazardous waste violations were observed on this date. A copy of this report will be sent to feinbergr@rogerson.com Orange County Environmental Health HW CERS, Compliance Evaluation Inspection 11-14-2018 Yes Routine done by local agency Met with Roy Feinberg, Human Resources Administrator, for the facility and performed a walk through of the business and around the perimeter. Observed the following hazardous materials stored at the site: - New II/Echolink - Nitrogen gas, (3) 200 cubic feet cylinders - Phosphoric Acid/IPA from Parts Washer, (2) 55-gallon drums The California Environmental Reporting System (CERS) submittal should be revised to accurately report the hazardous materials and wastes inventory stored at the site above the reportable thresholds (55 gallons for a liquid, 200 cubic feet for a gas, and 500 pounds for a solid). Need to provide a more accurate chemical location description that also corresponds with the site map. The 2018 submittal is missing the Emergency Response Plan, please update the Business Emergency Response/Contingency Plan using the template provided in CERS under the Emergency Response and Training Plans Section, under the heading "Emergency Plan(s) [Truncated] Orange County Environmental Health HMRRP CERS, Compliance Evaluation Inspection 12-08-2015 No Routine done by local agency
---	---

Map ID
Direction
Distance
Elevation

MAP FINDINGS

Site

Database(s)

EDR ID Number
EPA ID Number

ROGERSON AIRCRAFT CORP (Continued)

S113116217

Eval Notes: Rogerson Aircraft Corp 16940 Alton Pkwy. Irvine, CA 92606 FA0024513
Onsite to conduct a routine Hazardous Material Business Emergency Plan (HMBEP) inspection. Consent to inspect and take photos if necessary was granted by the human resources administrator, Roy Feinberg. The manager, Jose Perez was also present during this inspection. No photos were taken on this date. The following disclosable hazardous materials were observed: Build Room- 5 x 200 cu. ft. cylinders of argon 1 x 200 cu. ft. cylinder of helium 2 x 200 cu. ft. cylinders of nitrogen 1 x 200 cu. ft. cylinder of 90% nitrogen 10% helium Fuel Test Room- 2 test benches with 3 tanks of New II parts cleaner (approximately 100 gallon total capacity) Controls Room- 1 x 200 cu. ft. cylinders of nitrogen Pressure Assembly- 2 x 200 cu. ft. cylinders of helium 2 x 200 cu. ft. cylinders of nitrogen Chemical Room- 1 x 200 cu. ft. cylinders of nitrogen 1 x 200 cu. ft. cylinder of 90% nitrogen 10% [Truncated]

Eval Division: Orange County Environmental Health
Eval Program: HMRRP
Eval Source: CERS,

Eval General Type: Compliance Evaluation Inspection

Eval Date: 01-05-2022

Violations Found: Yes

Eval Type: Routine done by local agency

Eval Notes: On site to conduct a routine hazardous waste inspection. Walked throughout the facility and inspected hazardous waste storage areas. The facility is a small quantity generator of the following hazardous waste(s): - Waste absorbent/wipes - Waste Phosphoric acid/Isopropyl alcohol mixture Manifests were available and reviewed. Emergency response plan was posted. Emailed a copy of this report to KImC@rogerson.com and barness@rogersoncapital.com.

Eval Division: Orange County Environmental Health
Eval Program: HW
Eval Source: CERS,

Eval General Type: Other/Unknown

Eval Date: 01-21-2022

Violations Found: No

Eval Type: Other, not routine, done by local agency

Eval Notes: On site to assist with Hazardous Materials Business Plan (HMBP) submission in California Environmental Reporting System (CERS). Facility information, Chemical Inventory, and Emergency Response Plan have been updated, and HMBP has been reviewed and accepted in CERS. Violation I292 has been corrected. Please resubmit or certify your HMBP annually before March 1st of each year per HSC 6.95 25505, 25508(a)(1).

Eval Division: Orange County Environmental Health
Eval Program: HMRRP
Eval Source: CERS,

Coordinates:

Site ID: 413023
Facility Name: ROGERSON AIRCRAFT CORP
Env Int Type Code: HMBP
Program ID: 10514155
Coord Name: Not reported
Ref Point Type Desc: Center of a facility or station.,
Latitude: 33.693230
Longitude: -117.837810

Map ID
Direction
Distance
Elevation

MAP FINDINGS

Site

Database(s)

EDR ID Number
EPA ID Number

ROGERSON AIRCRAFT CORP (Continued)

S113116217

Affiliation:

Affiliation Type Desc: Facility Mailing Address
Entity Name: Mailing Address
Entity Title: Not reported
Affiliation Address: 16940 Von Karman
Affiliation City: IRVINE
Affiliation State: CA
Affiliation Country: Not reported
Affiliation Zip: 92606
Affiliation Phone: ,

Affiliation Type Desc: Parent Corporation
Entity Name: ROGERSON AIRCRAFT CORP
Entity Title: Not reported
Affiliation Address: Not reported
Affiliation City: Not reported
Affiliation State: Not reported
Affiliation Country: Not reported
Affiliation Zip: Not reported
Affiliation Phone: ,

Affiliation Type Desc: CUPA District
Entity Name: Orange County Env Health
Entity Title: Not reported
Affiliation Address: 1241 East Dyer RoadSuite 120
Affiliation City: Santa Ana
Affiliation State: CA
Affiliation Country: Not reported
Affiliation Zip: 92705-5611
Affiliation Phone: (714) 433-6406,

Affiliation Type Desc: Environmental Contact
Entity Name: Irene Ott
Entity Title: Not reported
Affiliation Address: 16940 Von Karman
Affiliation City: IRVINE
Affiliation State: CA
Affiliation Country: Not reported
Affiliation Zip: 92606-5033
Affiliation Phone: ,

Affiliation Type Desc: Identification Signer
Entity Name: Sherri Barnes
Entity Title: Human Resources Director
Affiliation Address: Not reported
Affiliation City: Not reported
Affiliation State: Not reported
Affiliation Country: Not reported
Affiliation Zip: Not reported
Affiliation Phone: ,

Affiliation Type Desc: Legal Owner
Entity Name: ROGERSON AIRCRAFT CORP
Entity Title: Not reported
Affiliation Address: 16940 Von Karman
Affiliation City: IRVINE
Affiliation State: CA

Map ID
Direction
Distance
Elevation

MAP FINDINGS

Site

Database(s)

EDR ID Number
EPA ID Number

ROGERSON AIRCRAFT CORP (Continued)

S113116217

Affiliation Country: United States
Affiliation Zip: 92606
Affiliation Phone: (949) 442-0666,

Affiliation Type Desc: Operator
Entity Name: ROGERSON AIRCRAFT CORPORATION
Entity Title: Not reported
Affiliation Address: Not reported
Affiliation City: Not reported
Affiliation State: Not reported
Affiliation Country: Not reported
Affiliation Zip: Not reported
Affiliation Phone: (949) 660-0666,

Affiliation Type Desc: Document Preparer
Entity Name: Sherrri Barnes
Entity Title: Not reported
Affiliation Address: Not reported
Affiliation City: Not reported
Affiliation State: Not reported
Affiliation Country: Not reported
Affiliation Zip: Not reported
Affiliation Phone: ,

**AI162
NNW
1/8-1/4
0.127 mi.
672 ft.**

**ROGERSON AIRCRAFT CORP
16940 VON KARMAN AVE
IRVINE, CA 92606**

RCRA NonGen / NLR

**1024801982
CAL000235893**

Site 2 of 3 in cluster AI

**Relative:
Lower
Actual:
40 ft.**

RCRA Listings:
Date Form Received by Agency: 20011115
Handler Name: Rogerson Aircraft Corp
Handler Address: 16940 VON KARMAN AVE
Handler City,State,Zip: IRVINE, CA 92606-4923
EPA ID: CAL000235893
Contact Name: ROY FEINBERG
Contact Address: 2201 ALTON PKWY
Contact City,State,Zip: IRVINE, CA 92606
Contact Telephone: 949-442-2326
Contact Fax: 949-263-0263
Contact Email: FEINBERGR@ROGERSON.COM
Contact Title: Not reported
EPA Region: 09
Land Type: Not reported
Federal Waste Generator Description: Not a generator, verified
Non-Notifier: Not reported
Biennial Report Cycle: Not reported
Accessibility: Not reported
Active Site Indicator: Handler Activities
State District Owner: Not reported
State District: Not reported
Mailing Address: 2201 ALTON PKWY
Mailing City,State,Zip: IRVINE, CA 92606-5033
Owner Name: Michael J Rogerson
Owner Type: Other
Operator Name: Roy Feinberg

Map ID
 Direction
 Distance
 Elevation

MAP FINDINGS

Site

Database(s)

EDR ID Number
 EPA ID Number

ROGERSON AIRCRAFT CORP (Continued)

1024801982

Operator Type:	Other
Short-Term Generator Activity:	No
Importer Activity:	No
Mixed Waste Generator:	No
Transporter Activity:	No
Transfer Facility Activity:	No
Recycler Activity with Storage:	No
Small Quantity On-Site Burner Exemption:	No
Smelting Melting and Refining Furnace Exemption:	No
Underground Injection Control:	No
Off-Site Waste Receipt:	No
Universal Waste Indicator:	Yes
Universal Waste Destination Facility:	Yes
Federal Universal Waste:	No
Active Site State-Reg Handler:	---
Federal Facility Indicator:	Not reported
Hazardous Secondary Material Indicator:	N
Sub-Part K Indicator:	Not reported
2018 GPRC Permit Baseline:	Not on the Baseline
2018 GPRC Renewals Baseline:	Not on the Baseline
202 GPRC Corrective Action Baseline:	No
Subject to Corrective Action Universe:	No
Non-TSDFs Where RCRA CA has Been Imposed Universe:	No
Corrective Action Priority Ranking:	No NCAPS ranking
Environmental Control Indicator:	No
Institutional Control Indicator:	No
Human Exposure Controls Indicator:	N/A
Groundwater Controls Indicator:	N/A
Significant Non-Complier Universe:	No
Unaddressed Significant Non-Complier Universe:	No
Addressed Significant Non-Complier Universe:	No
Significant Non-Complier With a Compliance Schedule Universe:	No
Financial Assurance Required:	Not reported
Handler Date of Last Change:	20180905
Recognized Trader-Importer:	No
Recognized Trader-Exporter:	No
Importer of Spent Lead Acid Batteries:	No
Exporter of Spent Lead Acid Batteries:	No
Recycler Activity Without Storage:	No
Manifest Broker:	No
Sub-Part P Indicator:	No

Handler - Owner Operator:

Owner/Operator Indicator:	Owner
Owner/Operator Name: MICHAEL J ROGERSON	
Legal Status:	Other
Date Became Current:	Not reported
Date Ended Current:	Not reported
Owner/Operator Address:	2201 ALTON PKWY
Owner/Operator City,State,Zip:	IRVINE, CA 92606-5033
Owner/Operator Telephone:	949-660-0666
Owner/Operator Telephone Ext:	Not reported
Owner/Operator Fax:	Not reported
Owner/Operator Email:	Not reported

Owner/Operator Indicator:	Operator
---------------------------	----------

Map ID
Direction
Distance
Elevation

MAP FINDINGS

Site

Database(s)

EDR ID Number
EPA ID Number

ROGERSON AIRCRAFT CORP (Continued)

1024801982

Owner/Operator Name: ROY FEINBERG
Legal Status: Other
Date Became Current: Not reported
Date Ended Current: Not reported
Owner/Operator Address: 2201 ALTON PKWY
Owner/Operator City,State,Zip: IRVINE, CA 92606
Owner/Operator Telephone: 949-442-2326
Owner/Operator Telephone Ext: Not reported
Owner/Operator Fax: Not reported
Owner/Operator Email: Not reported

Historic Generators:

Receive Date: 20011115
Handler Name: ROGERSON AIRCRAFT CORP
Federal Waste Generator Description: Not a generator, verified
State District Owner: Not reported
Large Quantity Handler of Universal Waste: No
Recognized Trader Importer: No
Recognized Trader Exporter: No
Spent Lead Acid Battery Importer: No
Spent Lead Acid Battery Exporter: No
Current Record: Yes
Non Storage Recycler Activity: Not reported
Electronic Manifest Broker: Not reported

List of NAICS Codes and Descriptions:

NAICS Code: 332912
NAICS Description: FLUID POWER VALVE AND HOSE FITTING MANUFACTURING

Facility Has Received Notices of Violations:

Violations: No Violations Found

Evaluation Action Summary:

Evaluations: No Evaluations Found

X163
SSW
1/8-1/4
0.127 mi.
672 ft.

ROYALTY CARPET MILLS INC
17353 DERIAN AVE
IRVINE, CA 92714

CA LUST U001578474
CA HIST UST N/A
CA HIST CORTESE

Site 5 of 9 in cluster X

Relative:
Lower
Actual:
40 ft.

ORANGE CO. LUST:
Name: ROYALTY CARPETS
Address: 17352 DERIAN AVE
City,State,Zip: IRVINE, CA 92714
Region: ORANGE
Facility Id: 87UT087
Current Status: CLOSED
Type of Closure: Closure certification issued
Released Substance: Not reported
Date Closed: 05/21/1990
File Location: Local Agency

HIST UST:

Map ID
Direction
Distance
Elevation

MAP FINDINGS

Site

Database(s)

EDR ID Number
EPA ID Number

ROYALTY CARPET MILLS INC (Continued)

U001578474

Name: ROYALTY CARPET MILLS INC
Address: 17353 DERIAN AVE
City,State,Zip: IRVINE, CA 92714
File Number: 0002ed65
URL: <https://documents.geotracker.waterboards.ca.gov/ustpdfs/pdf/0002ed65.pdf>
Region: STATE
Facility ID: 00000046214
Facility Type: Other
Other Type: CARPET MANUFACTURER
Contact Name: ROLAND HAYDON
Telephone: 7144744000
Owner Name: ROYALTY CARPET MILLS, INC.
Owner Address: 17353 DERIAN AVE.
Owner City,St,Zip: IRVINE, CA 92714
Total Tanks: 0004

Tank Num: 001
Container Num: 3
Year Installed: 1976
Tank Capacity: 00010000
Tank Used for: PRODUCT
Type of Fuel: DIESEL
Container Construction Thickness: 3/8
Leak Detection: Stock Inventor

Tank Num: 002
Container Num: 1
Year Installed: 1976
Tank Capacity: 00006000
Tank Used for: PRODUCT
Type of Fuel: UNLEADED
Container Construction Thickness: 1/4
Leak Detection: Stock Inventor

Tank Num: 003
Container Num: 2
Year Installed: 1976
Tank Capacity: 00010000
Tank Used for: PRODUCT
Type of Fuel: DIESEL
Container Construction Thickness: 1/4
Leak Detection: Stock Inventor

Tank Num: 004
Container Num: 4
Year Installed: 1976
Tank Capacity: 00012000
Tank Used for: WASTE
Type of Fuel: WASTE OIL
Container Construction Thickness: 1/4
Leak Detection: Not reported

[Click here for Geo Tracker PDF:](#)

HIST CORTESE:
edr_fname: ROYALTY CARPET MILLS, INC
edr_fadd1: 17353 DERIAN

Map ID
 Direction
 Distance
 Elevation

MAP FINDINGS

Site

Database(s)

EDR ID Number
 EPA ID Number

ROYALTY CARPET MILLS INC (Continued)

U001578474

City,State,Zip: IRVINE, CA 92714
 Region: CORTESE
 Facility County Code: 30
 Reg By: LTNKA
 Reg Id: 083000554T

X164
SSW
1/8-1/4
0.127 mi.
672 ft.

ROYALTY CARPET MILLS INC
17352 DERIAN AVE
IRVINE, CA 92614

RCRA-SQG **1001085627**
CA UST **CAR000009506**
CA EMI
CA HWTS
CA HAZNET

Site 6 of 9 in cluster X

Relative:
Lower
Actual:
40 ft.

RCRA Listings:
 Date Form Received by Agency: 19960212
 Handler Name: Royalty Carpet Mills Inc
 Handler Address: 17352 DERIAN AVE
 Handler City,State,Zip: IRVINE, CA 92614
 EPA ID: CAR000009506
 Contact Name: DWIGHT K MANUEL
 Contact Address: 17352 DERIAN AVE
 Contact City,State,Zip: IRVINE, CA 92714-5816
 Contact Telephone: 714-474-4000
 Contact Fax: Not reported
 Contact Email: Not reported
 Contact Title: Not reported
 EPA Region: 09
 Land Type: Private
 Federal Waste Generator Description: Small Quantity Generator
 Non-Notifier: Not reported
 Biennial Report Cycle: Not reported
 Accessibility: Not reported
 Active Site Indicator: Handler Activities
 State District Owner: Not reported
 State District: Not reported
 Mailing Address: 17352 DERIAN AVE
 Mailing City,State,Zip: IRVINE, CA 92614
 Owner Name: Mike Derderian
 Owner Type: Private
 Operator Name: Not reported
 Operator Type: Not reported
 Short-Term Generator Activity: No
 Importer Activity: No
 Mixed Waste Generator: No
 Transporter Activity: No
 Transfer Facility Activity: No
 Recycler Activity with Storage: No
 Small Quantity On-Site Burner Exemption: No
 Smelting Melting and Refining Furnace Exemption: No
 Underground Injection Control: No
 Off-Site Waste Receipt: No
 Universal Waste Indicator: No
 Universal Waste Destination Facility: No
 Federal Universal Waste: No
 Active Site State-Reg Handler: ---
 Federal Facility Indicator: Not reported
 Hazardous Secondary Material Indicator: N
 Sub-Part K Indicator: Not reported
 2018 GPRM Permit Baseline: Not on the Baseline

Map ID
Direction
Distance
Elevation

MAP FINDINGS

Site

Database(s)

EDR ID Number
EPA ID Number

ROYALTY CARPET MILLS INC (Continued)

1001085627

2018 GPRA Renewals Baseline:	Not on the Baseline
202 GPRA Corrective Action Baseline:	No
Subject to Corrective Action Universe:	No
Non-TSDFs Where RCRA CA has Been Imposed Universe:	No
Corrective Action Priority Ranking:	No NCAPS ranking
Environmental Control Indicator:	No
Institutional Control Indicator:	No
Human Exposure Controls Indicator:	N/A
Groundwater Controls Indicator:	N/A
Significant Non-Complier Universe:	No
Unaddressed Significant Non-Complier Universe:	No
Addressed Significant Non-Complier Universe:	No
Significant Non-Complier With a Compliance Schedule Universe:	No
Financial Assurance Required:	Not reported
Handler Date of Last Change:	20020627
Recognized Trader-Importer:	No
Recognized Trader-Exporter:	No
Importer of Spent Lead Acid Batteries:	No
Exporter of Spent Lead Acid Batteries:	No
Recycler Activity Without Storage:	No
Manifest Broker:	No
Sub-Part P Indicator:	No

Handler - Owner Operator:

Owner/Operator Indicator:	Owner
Owner/Operator Name:	MIKE DERDERIAN
Legal Status:	Private
Date Became Current:	Not reported
Date Ended Current:	Not reported
Owner/Operator Address:	17353 DERIAN AVE
Owner/Operator City,State,Zip:	IRVINE, CA 92714-5816
Owner/Operator Telephone:	714-474-4000
Owner/Operator Telephone Ext:	Not reported
Owner/Operator Fax:	Not reported
Owner/Operator Email:	Not reported

Historic Generators:

Receive Date:	19960212
Handler Name:	ROYALTY CARPET MILLS INC
Federal Waste Generator Description:	Small Quantity Generator
State District Owner:	Not reported
Large Quantity Handler of Universal Waste:	No
Recognized Trader Importer:	No
Recognized Trader Exporter:	No
Spent Lead Acid Battery Importer:	No
Spent Lead Acid Battery Exporter:	No
Current Record:	Yes
Non Storage Recycler Activity:	Not reported
Electronic Manifest Broker:	Not reported

List of NAICS Codes and Descriptions:

NAICS Code:	31411
NAICS Description:	CARPET AND RUG MILLS

Map ID
Direction
Distance
Elevation

MAP FINDINGS

Site

Database(s)

EDR ID Number
EPA ID Number

ROYALTY CARPET MILLS INC (Continued)

1001085627

Facility Has Received Notices of Violations:
Violations: No Violations Found

Evaluation Action Summary:
Evaluations: No Evaluations Found

ORANGE CO. UST:

Name: ROYALTY CARPET MILLS INC
Address: 17352 DERIAN
City,State,Zip: IRVINE 92614
Facility ID: FA24990
Notes: Not reported

UST:

Name: ROYALTY CARPET MILLS INC
Address: 17352 DERIAN AVE
City,State,Zip: IRVINE, CA 92614
Facility ID: FA0024990
Permitting Agency: Orange County Environmental Health
CERSID: 10515691
Latitude: 33.6862200
Longitude: -117.838310
Owner type: Non-Government
Facility type: Motor Vehicle Fueling
Num of inuse ust: Not reported
Num of closed ust: 1
Num of oos ust: 0
Epa region: 9
Tribal lands: No
Tank owner name: Royalty Carpet Mills, Inc.
Tank owner mailing address: 17111 Red Hill Ave.
Tank owner mailing city: Irvine
Tank owner mailing zip: 92614
Tank owner mailing state: CA
Tank operator name: Royalty Carpet Mills, Inc.
Tank operator mailing address: 17111 Red Hill Ave.
Tank operator mailing city: Irvine
Tank operator mailing zip: 92614
Tank operator mailing state: CA
Tankidnumber: 44-051818
Tank status: UST Removal
Tank configuration: Stand Alone Tank
Tank closure date: 11/29/2017 12:00:00 AM
Tank installation date: 1/1/1900 12:00:00 AM
Tank num of compartments: 1
Tank contents: Premium Unleaded
Tank capacity gallons: 6000
Tank type: Double Wall
Tank pc construction: Steel
Tank pwpiping construction: Fiberglass
Tank piping type: Conventional Suction
Tank piping construction: Double Walled
Tank sacrificial anode: No
Tank cp impressed current: No

Map ID
Direction
Distance
Elevation

MAP FINDINGS

Site

Database(s)

EDR ID Number
EPA ID Number

ROYALTY CARPET MILLS INC (Continued)

1001085627

Tank cp shutoff: Yes
Tank alarms: No
Tank ball float: No
Tank spill bucket: Yes

EMI:

Name: ROYALTY CARPET MILLS INC
Address: 17352 DERIAN AVE
City,State,Zip: IRVINE, CA 927140000
Year: 1996
County Code: 30
Air Basin: SC
Facility ID: 18455
Air District Name: SC
SIC Code: 2273
Air District Name: SOUTH COAST AQMD
Community Health Air Pollution Info System: Not reported
Consolidated Emission Reporting Rule: Not reported
Total Organic Hydrocarbon Gases Tons/Yr: 7
Reactive Organic Gases Tons/Yr: 3
Carbon Monoxide Emissions Tons/Yr: 11
NOX - Oxides of Nitrogen Tons/Yr: 9
SOX - Oxides of Sulphur Tons/Yr: 0
Particulate Matter Tons/Yr: 1
Part. Matter 10 Micrometers and Smlr Tons/Yr:1

Name: ROYALTY CARPET MILLS INC
Address: 17352 DERIAN AVE
City,State,Zip: IRVINE, CA 927140000
Year: 2002
County Code: 30
Air Basin: SC
Facility ID: 18455
Air District Name: SC
SIC Code: 2273
Air District Name: SOUTH COAST AQMD
Community Health Air Pollution Info System: Not reported
Consolidated Emission Reporting Rule: Not reported
Total Organic Hydrocarbon Gases Tons/Yr: 10
Reactive Organic Gases Tons/Yr: 4
Carbon Monoxide Emissions Tons/Yr: 6
NOX - Oxides of Nitrogen Tons/Yr: 8
SOX - Oxides of Sulphur Tons/Yr: 0
Particulate Matter Tons/Yr: 2
Part. Matter 10 Micrometers and Smlr Tons/Yr:1

Name: ROYALTY CARPET MILLS INC
Address: 17352 DERIAN AVE
City,State,Zip: IRVINE, CA 927140000
Year: 2003
County Code: 30
Air Basin: SC
Facility ID: 18455
Air District Name: SC
SIC Code: 2273
Air District Name: SOUTH COAST AQMD
Community Health Air Pollution Info System: Not reported

Map ID
Direction
Distance
Elevation

MAP FINDINGS

Site

Database(s)

EDR ID Number
EPA ID Number

ROYALTY CARPET MILLS INC (Continued)

1001085627

Consolidated Emission Reporting Rule: Not reported
Total Organic Hydrocarbon Gases Tons/Yr: 10
Reactive Organic Gases Tons/Yr: 4
Carbon Monoxide Emissions Tons/Yr: 6
NOX - Oxides of Nitrogen Tons/Yr: 8
SOX - Oxides of Sulphur Tons/Yr: 0
Particulate Matter Tons/Yr: 2
Part. Matter 10 Micrometers and Smlr Tons/Yr:1

Name: ROYALTY CARPET MILLS INC
Address: 17352 DERIAN AVE
City,State,Zip: IRVINE, CA 927140000
Year: 2004
County Code: 30
Air Basin: SC
Facility ID: 18455
Air District Name: SC
SIC Code: 2273
Air District Name: SOUTH COAST AQMD
Community Health Air Pollution Info System: Y
Consolidated Emission Reporting Rule: Not reported
Total Organic Hydrocarbon Gases Tons/Yr: 10.348158
Reactive Organic Gases Tons/Yr: 3.84
Carbon Monoxide Emissions Tons/Yr: 6.0611
NOX - Oxides of Nitrogen Tons/Yr: 7.9544
SOX - Oxides of Sulphur Tons/Yr: 0.113462
Particulate Matter Tons/Yr: 1.748835
Part. Matter 10 Micrometers and Smlr Tons/Yr:1.36

Name: ROYALTY CARPET MILLS INC
Address: 17352 DERIAN AVE
City,State,Zip: IRVINE, CA 927140000
Year: 2005
County Code: 30
Air Basin: SC
Facility ID: 18455
Air District Name: SC
SIC Code: 2273
Air District Name: SOUTH COAST AQMD
Community Health Air Pollution Info System: Not reported
Consolidated Emission Reporting Rule: Not reported
Total Organic Hydrocarbon Gases Tons/Yr: 1.715145
Reactive Organic Gases Tons/Yr: .9091048395
Carbon Monoxide Emissions Tons/Yr: 5.744
NOX - Oxides of Nitrogen Tons/Yr: 7.3144
SOX - Oxides of Sulphur Tons/Yr: .09432
Particulate Matter Tons/Yr: 1.90925
Part. Matter 10 Micrometers and Smlr Tons/Yr:1.57601348

Name: ROYALTY CARPET MILLS INC
Address: 17352 DERIAN AVE
City,State,Zip: IRVINE, CA 927140000
Year: 2006
County Code: 30
Air Basin: SC
Facility ID: 18455
Air District Name: SC

Map ID
Direction
Distance
Elevation

MAP FINDINGS

Site

Database(s)

EDR ID Number
EPA ID Number

ROYALTY CARPET MILLS INC (Continued)

1001085627

SIC Code: 2273
Air District Name: SOUTH COAST AQMD
Community Health Air Pollution Info System: Not reported
Consolidated Emission Reporting Rule: Not reported
Total Organic Hydrocarbon Gases Tons/Yr: 8.177888468123939912
Reactive Organic Gases Tons/Yr: 2.224
Carbon Monoxide Emissions Tons/Yr: 5.492
NOX - Oxides of Nitrogen Tons/Yr: 5.762
SOX - Oxides of Sulphur Tons/Yr: .072
Particulate Matter Tons/Yr: 1.65
Part. Matter 10 Micrometers and Smlr Tons/Yr:1.301644

Name: ROYALTY CARPET MILLS INC
Address: 17352 DERIAN AVE
City,State,Zip: IRVINE, CA 927140000
Year: 2007
County Code: 30
Air Basin: SC
Facility ID: 18455
Air District Name: SC
SIC Code: 2273
Air District Name: SOUTH COAST AQMD
Community Health Air Pollution Info System: Not reported
Consolidated Emission Reporting Rule: Not reported
Total Organic Hydrocarbon Gases Tons/Yr: 8.174800620182037423
Reactive Organic Gases Tons/Yr: 2.224
Carbon Monoxide Emissions Tons/Yr: 5.492
NOX - Oxides of Nitrogen Tons/Yr: 5.762
SOX - Oxides of Sulphur Tons/Yr: .072
Particulate Matter Tons/Yr: 1.65
Part. Matter 10 Micrometers and Smlr Tons/Yr:1.301644

Name: ROYALTY CARPET MILLS INC
Address: 17352 DERIAN AVE
City,State,Zip: IRVINE, CA 92614
Year: 2008
County Code: 30
Air Basin: SC
Facility ID: 18455
Air District Name: SC
SIC Code: 2273
Air District Name: SOUTH COAST AQMD
Community Health Air Pollution Info System: Not reported
Consolidated Emission Reporting Rule: Not reported
Total Organic Hydrocarbon Gases Tons/Yr: 5.444482281500903273
Reactive Organic Gases Tons/Yr: 3.189712
Carbon Monoxide Emissions Tons/Yr: 3.987175
NOX - Oxides of Nitrogen Tons/Yr: 4.09735386365657573
SOX - Oxides of Sulphur Tons/Yr: .0447644
Particulate Matter Tons/Yr: 1.3188619
Part. Matter 10 Micrometers and Smlr Tons/Yr:.9983607006

Name: ROYALTY CARPET MILLS INC
Address: 17352 DERIAN AVE
City,State,Zip: IRVINE, CA 92614
Year: 2012
County Code: 30

Map ID
Direction
Distance
Elevation

MAP FINDINGS

Site

Database(s)

EDR ID Number
EPA ID Number

ROYALTY CARPET MILLS INC (Continued)

1001085627

Air Basin: SC
Facility ID: 18455
Air District Name: SC
SIC Code: 2273
Air District Name: SOUTH COAST AQMD
Community Health Air Pollution Info System: Not reported
Consolidated Emission Reporting Rule: Not reported
Total Organic Hydrocarbon Gases Tons/Yr: 5.6000673791
Reactive Organic Gases Tons/Yr: 2.26484
Carbon Monoxide Emissions Tons/Yr: 3.16305
NOX - Oxides of Nitrogen Tons/Yr: 3.09995
SOX - Oxides of Sulphur Tons/Yr: 0.03461
Particulate Matter Tons/Yr: 1.24813
Part. Matter 10 Micrometers and Smlr Tons/Yr:0.86488552

Name: ROYALTY CARPET MILLS INC
Address: 17352 DERIAN AVE
City,State,Zip: IRVINE, CA 92614
Year: 2013
County Code: 30
Air Basin: SC
Facility ID: 18455
Air District Name: SC
SIC Code: 2273
Air District Name: SOUTH COAST AQMD
Community Health Air Pollution Info System: Not reported
Consolidated Emission Reporting Rule: Not reported
Total Organic Hydrocarbon Gases Tons/Yr: 19.094332986
Reactive Organic Gases Tons/Yr: 12.168289
Carbon Monoxide Emissions Tons/Yr: 3.65618
NOX - Oxides of Nitrogen Tons/Yr: 3.43628
SOX - Oxides of Sulphur Tons/Yr: 0.0369
Particulate Matter Tons/Yr: 0.91905
Part. Matter 10 Micrometers and Smlr Tons/Yr:0.71704856

Name: ROYALTY CARPET MILLS INC
Address: 17352 DERIAN AVE
City,State,Zip: IRVINE, CA 92614
Year: 2014
County Code: 30
Air Basin: SC
Facility ID: 18455
Air District Name: SC
SIC Code: 2273
Air District Name: SOUTH COAST AQMD
Community Health Air Pollution Info System: Not reported
Consolidated Emission Reporting Rule: Not reported
Total Organic Hydrocarbon Gases Tons/Yr: 17.890633538
Reactive Organic Gases Tons/Yr: 8.62284
Carbon Monoxide Emissions Tons/Yr: 3.59143
NOX - Oxides of Nitrogen Tons/Yr: 3.51702
SOX - Oxides of Sulphur Tons/Yr: 0.03821
Particulate Matter Tons/Yr: 0.87163
Part. Matter 10 Micrometers and Smlr Tons/Yr:0.80317286

Name: ROYALTY CARPET MILLS INC
Address: 17352 DERIAN AVE

Map ID
Direction
Distance
Elevation

MAP FINDINGS

Site

Database(s)

EDR ID Number
EPA ID Number

ROYALTY CARPET MILLS INC (Continued)

1001085627

City,State,Zip: IRVINE, CA 92614
Year: 2015
County Code: 30
Air Basin: SC
Facility ID: 18455
Air District Name: SC
SIC Code: 2273
Air District Name: SOUTH COAST AQMD
Community Health Air Pollution Info System: Not reported
Consolidated Emission Reporting Rule: Not reported
Total Organic Hydrocarbon Gases Tons/Yr: 31.553736712
Reactive Organic Gases Tons/Yr: 23.99023992
Carbon Monoxide Emissions Tons/Yr: 3.77242163
NOX - Oxides of Nitrogen Tons/Yr: 3.49244922
SOX - Oxides of Sulphur Tons/Yr: 0.03777379
Particulate Matter Tons/Yr: 0.82471144
Part. Matter 10 Micrometers and Smlr Tons/Yr:0.766464185

Name: ROYALTY CARPET MILLS INC
Address: 17352 DERIAN AVE
City,State,Zip: IRVINE, CA 92614
Year: 2016
County Code: 30
Air Basin: SC
Facility ID: 18455
Air District Name: SC
SIC Code: 2273
Air District Name: SOUTH COAST AQMD
Community Health Air Pollution Info System: Not reported
Consolidated Emission Reporting Rule: Not reported
Total Organic Hydrocarbon Gases Tons/Yr: 12.997077255
Reactive Organic Gases Tons/Yr: 6.1633605
Carbon Monoxide Emissions Tons/Yr: 3.12
NOX - Oxides of Nitrogen Tons/Yr: 2.38
SOX - Oxides of Sulphur Tons/Yr: 0.030003
Particulate Matter Tons/Yr: 0.785124
Part. Matter 10 Micrometers and Smlr Tons/Yr:0.690019696

Name: ROYALTY CARPET MILLS INC
Address: 17352 DERIAN AVE
City,State,Zip: IRVINE, CA 92614
Year: 2017
County Code: 30
Air Basin: SC
Facility ID: 18455
Air District Name: SC
SIC Code: 2273
Air District Name: SOUTH COAST AQMD
Community Health Air Pollution Info System: Not reported
Consolidated Emission Reporting Rule: Not reported
Total Organic Hydrocarbon Gases Tons/Yr: 6.4569491145
Reactive Organic Gases Tons/Yr: 3.2004775
Carbon Monoxide Emissions Tons/Yr: 1.32299
NOX - Oxides of Nitrogen Tons/Yr: 2.18558
SOX - Oxides of Sulphur Tons/Yr: 0.0289575
Particulate Matter Tons/Yr: 0.6075709
Part. Matter 10 Micrometers and Smlr Tons/Yr:0.5604778706

Map ID
Direction
Distance
Elevation

MAP FINDINGS

Site

Database(s)

EDR ID Number
EPA ID Number

ROYALTY CARPET MILLS INC (Continued)

1001085627

HWTS:

Name: ROYALTY CARPET MILLS INC
Address: 17352 DERIAN AVE
Address 2: Not reported
City,State,Zip: IRVINE, CA 92614
EPA ID: CAR000009506
Inactive Date: 06/30/2020
Create Date: 06/20/1996
Last Act Date: Not reported
Mailing Name: Not reported
Mailing Address: 17111 RED HILL AVE.
Mailing Address 2: Not reported
Mailing City,State,Zip: IRVINE, CA 92614
Owner Name: ROYALTY CARPET MILLS INC
Owner Address: 17111 RED HILL AVE.
Owner Address 2: Not reported
Owner City,State,Zip: IRVINE, CA 92614
Owner Phone: Not reported
Owner Fax: Not reported
Contact Name: F GARDNER, ENVT'L TECHNICIAN
Contact Address: 17352 DERIAN AVE
Contact Address 2: Not reported
City,State,Zip: IRVINE, CA 92614
Contact Phone: Not reported
Contact Fax: Not reported
Facility Status: Inactive
Facility Type: PERMANENT
Category: FEDERAL
Latitude: 33.686761
Longitude: -117.839109

NAICS:

EPA ID: CAR000009506
Create Date: 2002-03-14 16:36:30.000
NAICS Code: 31411
NAICS Description: Carpet and Rug Mills
Issued EPA ID Date: 1996-06-20 00:00:00
Inactive Date: 2020-06-30 00:00:00
Facility Name: ROYALTY CARPET MILLS INC
Facility Address: 17352 DERIAN AVE
Facility Address 2: Not reported
Facility City: IRVINE
Facility County: Not reported
Facility State: CA
Facility Zip: 926145816

HAZNET:

Name: ROYALTY CARPET MILLS INC
Address: 17352 DERIAN AVE
Address 2: Not reported
City,State,Zip: IRVINE, CA 926145816
Contact: F GARDNER, ENVT'L TECHNICIAN
Telephone: 9494744000
Mailing Name: Not reported
Mailing Address: 17111 RED HILL AVE.

Map ID
Direction
Distance
Elevation

MAP FINDINGS

Site

Database(s)

EDR ID Number
EPA ID Number

ROYALTY CARPET MILLS INC (Continued)

1001085627

Year: 2017
Gepaid: CAR000009506
TSD EPA ID: CAT080013352
CA Waste Code: 241 - Tank bottom waste
Disposal Method: H039 - Other Recovery Of Reclamation For Reuse Including Acid
Regeneration, Organics Recovery Ect
Tons: 0.417

Year: 2017
Gepaid: CAR000009506
TSD EPA ID: CAD028409019
CA Waste Code: 223 - Unspecified oil-containing waste
Disposal Method: H141 - Storage, Bulking, And/Or Transfer Off Site--No
Treatment/Reovery (H010-H129) Or (H131-H135)
Tons: 0.04

Year: 2017
Gepaid: CAR000009506
TSD EPA ID: CAD028409019
CA Waste Code: 221 - Waste oil and mixed oil
Disposal Method: H141 - Storage, Bulking, And/Or Transfer Off Site--No
Treatment/Reovery (H010-H129) Or (H131-H135)
Tons: 2.717

Year: 2017
Gepaid: CAR000009506
TSD EPA ID: CAD028409019
CA Waste Code: 135 - Unspecified aqueous solution
Disposal Method: H141 - Storage, Bulking, And/Or Transfer Off Site--No
Treatment/Reovery (H010-H129) Or (H131-H135)
Tons: 1.05

Year: 2017
Gepaid: CAR000009506
TSD EPA ID: CAD028409019
CA Waste Code: 122 - Alkaline solution without metals pH >= 12.5
Disposal Method: H141 - Storage, Bulking, And/Or Transfer Off Site--No
Treatment/Reovery (H010-H129) Or (H131-H135)
Tons: 0.8757

Year: 2017
Gepaid: CAR000009506
TSD EPA ID: AZR000501510
CA Waste Code: 352 - Other organic solids
Disposal Method: H141 - Storage, Bulking, And/Or Transfer Off Site--No
Treatment/Reovery (H010-H129) Or (H131-H135)
Tons: 3.1034

Year: 2017
Gepaid: CAR000009506
TSD EPA ID: AZR000501510
CA Waste Code: 331 - Off-specification, aged or surplus organics
Disposal Method: H141 - Storage, Bulking, And/Or Transfer Off Site--No
Treatment/Reovery (H010-H129) Or (H131-H135)
Tons: 26.3175

Year: 2017

Map ID
Direction
Distance
Elevation

MAP FINDINGS

Site

Database(s)

EDR ID Number
EPA ID Number

ROYALTY CARPET MILLS INC (Continued)

1001085627

Gepaid:	CAR000009506
TSD EPA ID:	AZR000501510
CA Waste Code:	135 - Unspecified aqueous solution
Disposal Method:	H141 - Storage, Bulking, And/Or Transfer Off Site--No Treatment/Reovery (H010-H129) Or (H131-H135)
Tons:	13.119
Year:	2017
Gepaid:	CAR000009506
TSD EPA ID:	AZR000501510
CA Waste Code:	134 - Aqueous solution with total organic residues less than 10 percent
Disposal Method:	H141 - Storage, Bulking, And/Or Transfer Off Site--No Treatment/Reovery (H010-H129) Or (H131-H135)
Tons:	4.62
Year:	2017
Gepaid:	CAR000009506
TSD EPA ID:	CAT000613976
CA Waste Code:	134 - Aqueous solution with total organic residues less than 10 percent
Disposal Method:	H141 - Storage, Bulking, And/Or Transfer Off Site--No Treatment/Reovery (H010-H129) Or (H131-H135)
Tons:	0.504

[Click this hyperlink](#) while viewing on your computer to access 84 additional CA HAZNET: record(s) in the EDR Site Report.

Additional Info:

Year:	2017
Gen EPA ID:	CAR000009506
Shipment Date:	20171207
Creation Date:	8/10/2018 18:30:24
Receipt Date:	20171212
Manifest ID:	011518210FLE
Trans EPA ID:	CAL000410910
Trans Name:	ENVIRONMENTAL SERVICES COMPANY
Trans 2 EPA ID:	Not reported
Trans 2 Name:	Not reported
TSDF EPA ID:	CAD028409019
Trans Name:	CROSBY & OVERTON INC
TSDF Alt EPA ID:	Not reported
TSDF Alt Name:	Not reported
Waste Code Description:	223 - Unspecified oil-containing waste
RCRA Code:	Not reported
Meth Code:	H141 - Storage, Bulking, And/Or Transfer Off Site--No Treatment/Reovery (H010-H129) Or (H131-H135)
Quantity Tons:	0.04
Waste Quantity:	80
Quantity Unit:	P
Additional Code 1:	Not reported
Additional Code 2:	Not reported
Additional Code 3:	Not reported
Additional Code 4:	Not reported
Additional Code 5:	Not reported

Map ID
Direction
Distance
Elevation

MAP FINDINGS

Site

Database(s)

EDR ID Number
EPA ID Number

ROYALTY CARPET MILLS INC (Continued)

1001085627

Shipment Date:	20171207
Creation Date:	8/10/2018 18:30:24
Receipt Date:	20171212
Manifest ID:	011518210FLE
Trans EPA ID:	CAL000410910
Trans Name:	ENVIRONMENTAL SERVICES COMPANY
Trans 2 EPA ID:	Not reported
Trans 2 Name:	Not reported
TSDf EPA ID:	CAD028409019
Trans Name:	CROSBY & OVERTON INC
TSDf Alt EPA ID:	Not reported
TSDf Alt Name:	Not reported
Waste Code Description:	221 - Waste oil and mixed oil
RCRA Code:	Not reported
Meth Code:	H141 - Storage, Bulking, And/Or Transfer Off Site--No Treatment/Reovery (H010-H129) Or (H131-H135)
Quantity Tons:	0.418
Waste Quantity:	110
Quantity Unit:	G
Additional Code 1:	Not reported
Additional Code 2:	Not reported
Additional Code 3:	Not reported
Additional Code 4:	Not reported
Additional Code 5:	Not reported
Shipment Date:	20171207
Creation Date:	8/10/2018 18:30:24
Receipt Date:	20171212
Manifest ID:	011518210FLE
Trans EPA ID:	CAL000410910
Trans Name:	ENVIRONMENTAL SERVICES COMPANY
Trans 2 EPA ID:	Not reported
Trans 2 Name:	Not reported
TSDf EPA ID:	CAD028409019
Trans Name:	CROSBY & OVERTON INC
TSDf Alt EPA ID:	Not reported
TSDf Alt Name:	Not reported
Waste Code Description:	221 - Waste oil and mixed oil
RCRA Code:	Not reported
Meth Code:	H141 - Storage, Bulking, And/Or Transfer Off Site--No Treatment/Reovery (H010-H129) Or (H131-H135)
Quantity Tons:	0.209
Waste Quantity:	55
Quantity Unit:	G
Additional Code 1:	Not reported
Additional Code 2:	Not reported
Additional Code 3:	Not reported
Additional Code 4:	Not reported
Additional Code 5:	Not reported
Shipment Date:	20171207
Creation Date:	10/18/2018 18:30:14
Receipt Date:	20171213
Manifest ID:	011518211FLE
Trans EPA ID:	CAL000410910
Trans Name:	ENVIRONMENTAL SERVICES COMPANY
Trans 2 EPA ID:	CAD980585293

Map ID
Direction
Distance
Elevation

MAP FINDINGS

Site

Database(s)

EDR ID Number
EPA ID Number

ROYALTY CARPET MILLS INC (Continued)

1001085627

Trans 2 Name: INDUSTRIAL WASTE UTILIZATION INC
TSDf EPA ID: AZR000501510
Trans Name: AA SYDCOL LLC
TSDf Alt EPA ID: Not reported
TSDf Alt Name: Not reported
Waste Code Description: 135 - Unspecified aqueous solution
RCRA Code: Not reported
Meth Code: H141 - Storage, Bulking, And/Or Transfer Off Site--No Treatment/Reovery (H010-H129) Or (H131-H135)

Quantity Tons: 0.126
Waste Quantity: 30
Quantity Unit: G
Additional Code 1: Not reported
Additional Code 2: Not reported
Additional Code 3: Not reported
Additional Code 4: Not reported
Additional Code 5: Not reported

Shipment Date: 20171204
Creation Date: 8/7/2018 18:30:18
Receipt Date: 20171212
Manifest ID: 011517967FLE
Trans EPA ID: CAL000410910
Trans Name: ENVIRONMENTAL SERVICES COMPANY
Trans 2 EPA ID: Not reported
Trans 2 Name: Not reported
TSDf EPA ID: CAD028409019
Trans Name: CROSBY & OVERTON INC
TSDf Alt EPA ID: Not reported
TSDf Alt Name: Not reported
Waste Code Description: 551 - Laboratory waste chemicals 561 Detergent and soap
RCRA Code: D002
Meth Code: H141 - Storage, Bulking, And/Or Transfer Off Site--No Treatment/Reovery (H010-H129) Or (H131-H135)

Quantity Tons: 0.005
Waste Quantity: 10
Quantity Unit: P
Additional Code 1: Not reported
Additional Code 2: Not reported
Additional Code 3: Not reported
Additional Code 4: Not reported
Additional Code 5: Not reported

Shipment Date: 20171204
Creation Date: Not reported
Receipt Date: Not reported
Manifest ID: 011517967FLE
Trans EPA ID: CAL000410910
Trans Name: ENVIRONMENTAL SERVICES COMPANY
Trans 2 EPA ID: Not reported
Trans 2 Name: Not reported
TSDf EPA ID: CAD028409019
Trans Name: CROSBY & OVERTON INC
TSDf Alt EPA ID: Not reported
TSDf Alt Name: Not reported
Waste Code Description: 214 - Unspecified solvent mixture
RCRA Code: D001

Map ID
Direction
Distance
Elevation

MAP FINDINGS

Site

Database(s)

EDR ID Number
EPA ID Number

ROYALTY CARPET MILLS INC (Continued)

1001085627

Meth Code: H141 - Storage, Bulking, And/Or Transfer Off Site--No Treatment/Reovery (H010-H129) Or (H131-H135)
Quantity Tons: 0.0025
Waste Quantity: 5
Quantity Unit: P
Additional Code 1: Not reported
Additional Code 2: Not reported
Additional Code 3: Not reported
Additional Code 4: Not reported
Additional Code 5: Not reported

Shipment Date: 20171204
Creation Date: 8/7/2018 18:30:18
Receipt Date: 20171212
Manifest ID: 011517967FLE
Trans EPA ID: CAL000410910
Trans Name: ENVIRONMENTAL SERVICES COMPANY
Trans 2 EPA ID: Not reported
Trans 2 Name: Not reported
TSDf EPA ID: CAD028409019
Trans Name: CROSBY & OVERTON INC
TSDf Alt EPA ID: Not reported
TSDf Alt Name: Not reported
Waste Code Description: 551 - Laboratory waste chemicals 561 Detergent and soap
RCRA Code: Not reported
Meth Code: H141 - Storage, Bulking, And/Or Transfer Off Site--No Treatment/Reovery (H010-H129) Or (H131-H135)

Quantity Tons: 0.005
Waste Quantity: 10
Quantity Unit: P
Additional Code 1: Not reported
Additional Code 2: Not reported
Additional Code 3: Not reported
Additional Code 4: Not reported
Additional Code 5: Not reported

Shipment Date: 20171204
Creation Date: 8/7/2018 18:30:18
Receipt Date: 20171212
Manifest ID: 011517967FLE
Trans EPA ID: CAL000410910
Trans Name: ENVIRONMENTAL SERVICES COMPANY
Trans 2 EPA ID: Not reported
Trans 2 Name: Not reported
TSDf EPA ID: CAD028409019
Trans Name: CROSBY & OVERTON INC
TSDf Alt EPA ID: Not reported
TSDf Alt Name: Not reported
Waste Code Description: 551 - Laboratory waste chemicals 561 Detergent and soap
RCRA Code: D001
Meth Code: H141 - Storage, Bulking, And/Or Transfer Off Site--No Treatment/Reovery (H010-H129) Or (H131-H135)

Quantity Tons: 0.02
Waste Quantity: 40
Quantity Unit: P
Additional Code 1: Not reported
Additional Code 2: Not reported

Map ID
Direction
Distance
Elevation

MAP FINDINGS

Site

Database(s)

EDR ID Number
EPA ID Number

ROYALTY CARPET MILLS INC (Continued)

1001085627

Additional Code 3:	Not reported
Additional Code 4:	Not reported
Additional Code 5:	Not reported
Shipment Date:	20171204
Creation Date:	8/7/2018 18:30:18
Receipt Date:	20171212
Manifest ID:	011517967FLE
Trans EPA ID:	CAL000410910
Trans Name:	ENVIRONMENTAL SERVICES COMPANY
Trans 2 EPA ID:	Not reported
Trans 2 Name:	Not reported
TSDf EPA ID:	CAD028409019
Trans Name:	CROSBY & OVERTON INC
TSDf Alt EPA ID:	Not reported
TSDf Alt Name:	Not reported
Waste Code Description:	551 - Laboratory waste chemicals 561 Detergent and soap
RCRA Code:	D002
Meth Code:	H141 - Storage, Bulking, And/Or Transfer Off Site--No Treatment/Reovery (H010-H129) Or (H131-H135)
Quantity Tons:	0.0025
Waste Quantity:	5
Quantity Unit:	P
Additional Code 1:	Not reported
Additional Code 2:	Not reported
Additional Code 3:	Not reported
Additional Code 4:	Not reported
Additional Code 5:	Not reported
Shipment Date:	20171128
Creation Date:	8/3/2018 18:30:58
Receipt Date:	20171207
Manifest ID:	017651790JJK
Trans EPA ID:	CAR000172874
Trans Name:	ABLE ENVIRONMENTAL SERVICES
Trans 2 EPA ID:	Not reported
Trans 2 Name:	Not reported
TSDf EPA ID:	CAT080013352
Trans Name:	DEMENNO KERDOON
TSDf Alt EPA ID:	Not reported
TSDf Alt Name:	Not reported
Waste Code Description:	241 - Tank bottom waste 251 Still bottoms with halogenated organics
RCRA Code:	D001
Meth Code:	H039 - Other Recovery Of Reclamation For Reuse Including Acid Regeneration, Organics Recovery Ect
Quantity Tons:	0.417
Waste Quantity:	100
Quantity Unit:	G
Additional Code 1:	Not reported
Additional Code 2:	Not reported
Additional Code 3:	Not reported
Additional Code 4:	Not reported
Additional Code 5:	Not reported
Additional Info:	
Year:	2016
Gen EPA ID:	CAR000009506

Map ID
Direction
Distance
Elevation

MAP FINDINGS

Site

Database(s)

EDR ID Number
EPA ID Number

ROYALTY CARPET MILLS INC (Continued)

1001085627

Shipment Date: 20151208
Creation Date: 6/10/2016 18:32:33
Receipt Date: 20151208
Manifest ID: 005172623SKS
Trans EPA ID: TXR000081205
Trans Name: SAFETY-KLEEN SYSTEMS INC
Trans 2 EPA ID: Not reported
Trans 2 Name: Not reported
TSDf EPA ID: CAT000613976
Trans Name: SAFETY-KLEEN SYSTEMS INC
TSDf Alt EPA ID: Not reported
TSDf Alt Name: Not reported
Waste Code Description: 134 - Aqueous solution with <10% total organic residues
RCRA Code: Not reported
Meth Code: H141 - Storage, Bulking, And/Or Transfer Off Site--No Treatment/Reovery (H010-H129) Or (H131-H135)

Quantity Tons: 0.168
Waste Quantity: 40
Quantity Unit: G
Additional Code 1: Not reported
Additional Code 2: Not reported
Additional Code 3: Not reported
Additional Code 4: Not reported
Additional Code 5: Not reported

Shipment Date: 20150917
Creation Date: 5/4/2016 22:15:08
Receipt Date: 20151009
Manifest ID: 004693497SKS
Trans EPA ID: TXR000081205
Trans Name: SAFETY-KLEEN SYSTEMS INC
Trans 2 EPA ID: ALR000007237
Trans 2 Name: ACTION RESOURCES INC
TSDf EPA ID: AZD049318009
Trans Name: CLEAN HARBORS ARIZONA LLC
TSDf Alt EPA ID: Not reported
TSDf Alt Name: Not reported
Waste Code Description: 223 - Unspecified oil-containing waste
RCRA Code: Not reported
Meth Code: H141 - Storage, Bulking, And/Or Transfer Off Site--No Treatment/Reovery (H010-H129) Or (H131-H135)

Quantity Tons: 0.15
Waste Quantity: 300
Quantity Unit: P
Additional Code 1: Not reported
Additional Code 2: Not reported
Additional Code 3: Not reported
Additional Code 4: Not reported
Additional Code 5: Not reported

Shipment Date: 20150917
Creation Date: 2/26/2016 22:15:47
Receipt Date: 20150917
Manifest ID: 005141376SKS
Trans EPA ID: TXR000081205
Trans Name: SAFETY-KLEEN SYSTEMS INC
Trans 2 EPA ID: Not reported

Map ID
Direction
Distance
Elevation

MAP FINDINGS

Site

Database(s)

EDR ID Number
EPA ID Number

ROYALTY CARPET MILLS INC (Continued)

1001085627

Trans 2 Name: Not reported
TSDf EPA ID: CAT000613976
Trans Name: SAFETY-KLEEN SYSTEMS INC
TSDf Alt EPA ID: Not reported
TSDf Alt Name: Not reported
Waste Code Description: 134 - Aqueous solution with <10% total organic residues
RCRA Code: Not reported
Meth Code: H141 - Storage, Bulking, And/Or Transfer Off Site--No Treatment/Reovery (H010-H129) Or (H131-H135)

Quantity Tons: 0.168
Waste Quantity: 40
Quantity Unit: G
Additional Code 1: Not reported
Additional Code 2: Not reported
Additional Code 3: Not reported
Additional Code 4: Not reported
Additional Code 5: Not reported

Shipment Date: 20150623
Creation Date: 1/19/2016 22:15:27
Receipt Date: 20150623
Manifest ID: 004936387SKS
Trans EPA ID: TXR000081205
Trans Name: SAFETY-KLEEN SYSTEMS INC
Trans 2 EPA ID: Not reported
Trans 2 Name: Not reported
TSDf EPA ID: CAT000613976
Trans Name: SAFETY-KLEEN SYSTEMS INC
TSDf Alt EPA ID: Not reported
TSDf Alt Name: Not reported
Waste Code Description: 134 - Aqueous solution with <10% total organic residues
RCRA Code: Not reported
Meth Code: H141 - Storage, Bulking, And/Or Transfer Off Site--No Treatment/Reovery (H010-H129) Or (H131-H135)

Quantity Tons: 0.168
Waste Quantity: 40
Quantity Unit: G
Additional Code 1: Not reported
Additional Code 2: Not reported
Additional Code 3: Not reported
Additional Code 4: Not reported
Additional Code 5: Not reported

Shipment Date: 20150331
Creation Date: 9/3/2015 22:15:26
Receipt Date: 20150331
Manifest ID: 004898993SKS
Trans EPA ID: TXR000081205
Trans Name: SAFETY-KLEEN SYSTEMS INC
Trans 2 EPA ID: Not reported
Trans 2 Name: Not reported
TSDf EPA ID: CAT000613976
Trans Name: SAFETY-KLEEN SYSTEMS INC
TSDf Alt EPA ID: Not reported
TSDf Alt Name: Not reported
Waste Code Description: 134 - Aqueous solution with <10% total organic residues
RCRA Code: Not reported

Map ID
Direction
Distance
Elevation

MAP FINDINGS

Site

Database(s)

EDR ID Number
EPA ID Number

ROYALTY CARPET MILLS INC (Continued)

1001085627

Meth Code: H141 - Storage, Bulking, And/Or Transfer Off Site--No Treatment/Reovery (H010-H129) Or (H131-H135)
Quantity Tons: 0.168
Waste Quantity: 40
Quantity Unit: G
Additional Code 1: Not reported
Additional Code 2: Not reported
Additional Code 3: Not reported
Additional Code 4: Not reported
Additional Code 5: Not reported

Shipment Date: 20150304
Creation Date: 8/21/2015 22:15:54
Receipt Date: 20150320
Manifest ID: 004693018SKS
Trans EPA ID: TXR000081205
Trans Name: SAFETY-KLEEN SYSTEMS INC
Trans 2 EPA ID: MOR000508838
Trans 2 Name: NEI
TSDf EPA ID: AZD049318009
Trans Name: CLEAN HARBORS ARIZONA LLC
TSDf Alt EPA ID: Not reported
TSDf Alt Name: Not reported
Waste Code Description: 223 - Unspecified oil-containing waste
RCRA Code: Not reported
Meth Code: H141 - Storage, Bulking, And/Or Transfer Off Site--No Treatment/Reovery (H010-H129) Or (H131-H135)

Quantity Tons: 0.1
Waste Quantity: 200
Quantity Unit: P
Additional Code 1: Not reported
Additional Code 2: Not reported
Additional Code 3: Not reported
Additional Code 4: Not reported
Additional Code 5: Not reported

Shipment Date: 20150108
Creation Date: 6/26/2015 22:15:23
Receipt Date: 20150108
Manifest ID: 004616749SKS
Trans EPA ID: TXR000081205
Trans Name: SAFETY-KLEEN SYSTEMS INC
Trans 2 EPA ID: Not reported
Trans 2 Name: Not reported
TSDf EPA ID: CAT000613976
Trans Name: SAFETY-KLEEN SYSTEMS INC
TSDf Alt EPA ID: Not reported
TSDf Alt Name: Not reported
Waste Code Description: 134 - Aqueous solution with <10% total organic residues
RCRA Code: Not reported
Meth Code: H141 - Storage, Bulking, And/Or Transfer Off Site--No Treatment/Reovery (H010-H129) Or (H131-H135)

Quantity Tons: 0.168
Waste Quantity: 40
Quantity Unit: G
Additional Code 1: Not reported
Additional Code 2: Not reported

Map ID
Direction
Distance
Elevation

MAP FINDINGS

Site

Database(s)

EDR ID Number
EPA ID Number

ROYALTY CARPET MILLS INC (Continued)

1001085627

Additional Code 3: Not reported
Additional Code 4: Not reported
Additional Code 5: Not reported

Additional Info:

Year: 2015
Gen EPA ID: CAR000009506

Shipment Date: 20151208
Creation Date: 6/10/2016 18:32:33
Receipt Date: 20151208
Manifest ID: 005172623SKS
Trans EPA ID: TXR000081205
Trans Name: SAFETY-KLEEN SYSTEMS INC
Trans 2 EPA ID: Not reported
Trans 2 Name: Not reported
TSDf EPA ID: CAT000613976
Trans Name: SAFETY-KLEEN SYSTEMS INC
TSDf Alt EPA ID: Not reported
TSDf Alt Name: Not reported
Waste Code Description: 134 - Aqueous solution with <10% total organic residues
RCRA Code: Not reported
Meth Code: H141 - Storage, Bulking, And/Or Transfer Off Site--No Treatment/Reovery (H010-H129) Or (H131-H135)

Quantity Tons: 0.168
Waste Quantity: 40
Quantity Unit: G
Additional Code 1: Not reported
Additional Code 2: Not reported
Additional Code 3: Not reported
Additional Code 4: Not reported
Additional Code 5: Not reported

Shipment Date: 20150917
Creation Date: 5/4/2016 22:15:08
Receipt Date: 20151009
Manifest ID: 004693497SKS
Trans EPA ID: TXR000081205
Trans Name: SAFETY-KLEEN SYSTEMS INC
Trans 2 EPA ID: ALR000007237
Trans 2 Name: ACTION RESOURCES INC
TSDf EPA ID: AZD049318009
Trans Name: CLEAN HARBORS ARIZONA LLC
TSDf Alt EPA ID: Not reported
TSDf Alt Name: Not reported
Waste Code Description: 223 - Unspecified oil-containing waste
RCRA Code: Not reported
Meth Code: H141 - Storage, Bulking, And/Or Transfer Off Site--No Treatment/Reovery (H010-H129) Or (H131-H135)

Quantity Tons: 0.15
Waste Quantity: 300
Quantity Unit: P
Additional Code 1: Not reported
Additional Code 2: Not reported
Additional Code 3: Not reported
Additional Code 4: Not reported
Additional Code 5: Not reported

Map ID
Direction
Distance
Elevation

MAP FINDINGS

Site

Database(s)

EDR ID Number
EPA ID Number

ROYALTY CARPET MILLS INC (Continued)

1001085627

Shipment Date: 20150917
Creation Date: 2/26/2016 22:15:47
Receipt Date: 20150917
Manifest ID: 005141376SKS
Trans EPA ID: TXR000081205
Trans Name: SAFETY-KLEEN SYSTEMS INC
Trans 2 EPA ID: Not reported
Trans 2 Name: Not reported
TSDf EPA ID: CAT000613976
Trans Name: SAFETY-KLEEN SYSTEMS INC
TSDf Alt EPA ID: Not reported
TSDf Alt Name: Not reported
Waste Code Description: 134 - Aqueous solution with <10% total organic residues
RCRA Code: Not reported
Meth Code: H141 - Storage, Bulking, And/Or Transfer Off Site--No Treatment/Reovery (H010-H129) Or (H131-H135)

Quantity Tons: 0.168
Waste Quantity: 40
Quantity Unit: G
Additional Code 1: Not reported
Additional Code 2: Not reported
Additional Code 3: Not reported
Additional Code 4: Not reported
Additional Code 5: Not reported

Shipment Date: 20150623
Creation Date: 1/19/2016 22:15:27
Receipt Date: 20150623
Manifest ID: 004936387SKS
Trans EPA ID: TXR000081205
Trans Name: SAFETY-KLEEN SYSTEMS INC
Trans 2 EPA ID: Not reported
Trans 2 Name: Not reported
TSDf EPA ID: CAT000613976
Trans Name: SAFETY-KLEEN SYSTEMS INC
TSDf Alt EPA ID: Not reported
TSDf Alt Name: Not reported
Waste Code Description: 134 - Aqueous solution with <10% total organic residues
RCRA Code: Not reported
Meth Code: H141 - Storage, Bulking, And/Or Transfer Off Site--No Treatment/Reovery (H010-H129) Or (H131-H135)

Quantity Tons: 0.168
Waste Quantity: 40
Quantity Unit: G
Additional Code 1: Not reported
Additional Code 2: Not reported
Additional Code 3: Not reported
Additional Code 4: Not reported
Additional Code 5: Not reported

Shipment Date: 20150331
Creation Date: 9/3/2015 22:15:26
Receipt Date: 20150331
Manifest ID: 004898993SKS
Trans EPA ID: TXR000081205
Trans Name: SAFETY-KLEEN SYSTEMS INC
Trans 2 EPA ID: Not reported

Map ID
Direction
Distance
Elevation

MAP FINDINGS

Site

Database(s)

EDR ID Number
EPA ID Number

ROYALTY CARPET MILLS INC (Continued)

1001085627

Trans 2 Name:	Not reported
TSDF EPA ID:	CAT000613976
Trans Name:	SAFETY-KLEEN SYSTEMS INC
TSDF Alt EPA ID:	Not reported
TSDF Alt Name:	Not reported
Waste Code Description:	134 - Aqueous solution with <10% total organic residues
RCRA Code:	Not reported
Meth Code:	H141 - Storage, Bulking, And/Or Transfer Off Site--No Treatment/Reovery (H010-H129) Or (H131-H135)
Quantity Tons:	0.168
Waste Quantity:	40
Quantity Unit:	G
Additional Code 1:	Not reported
Additional Code 2:	Not reported
Additional Code 3:	Not reported
Additional Code 4:	Not reported
Additional Code 5:	Not reported
Shipment Date:	20150304
Creation Date:	8/21/2015 22:15:54
Receipt Date:	20150320
Manifest ID:	004693018SKS
Trans EPA ID:	TXR000081205
Trans Name:	SAFETY-KLEEN SYSTEMS INC
Trans 2 EPA ID:	MOR000508838
Trans 2 Name:	NEI
TSDF EPA ID:	AZD049318009
Trans Name:	CLEAN HARBORS ARIZONA LLC
TSDF Alt EPA ID:	Not reported
TSDF Alt Name:	Not reported
Waste Code Description:	223 - Unspecified oil-containing waste
RCRA Code:	Not reported
Meth Code:	H141 - Storage, Bulking, And/Or Transfer Off Site--No Treatment/Reovery (H010-H129) Or (H131-H135)
Quantity Tons:	0.1
Waste Quantity:	200
Quantity Unit:	P
Additional Code 1:	Not reported
Additional Code 2:	Not reported
Additional Code 3:	Not reported
Additional Code 4:	Not reported
Additional Code 5:	Not reported
Shipment Date:	20150108
Creation Date:	6/26/2015 22:15:23
Receipt Date:	20150108
Manifest ID:	004616749SKS
Trans EPA ID:	TXR000081205
Trans Name:	SAFETY-KLEEN SYSTEMS INC
Trans 2 EPA ID:	Not reported
Trans 2 Name:	Not reported
TSDF EPA ID:	CAT000613976
Trans Name:	SAFETY-KLEEN SYSTEMS INC
TSDF Alt EPA ID:	Not reported
TSDF Alt Name:	Not reported
Waste Code Description:	134 - Aqueous solution with <10% total organic residues
RCRA Code:	Not reported

Map ID
Direction
Distance
Elevation

MAP FINDINGS

Site

Database(s)

EDR ID Number
EPA ID Number

ROYALTY CARPET MILLS INC (Continued)

1001085627

Meth Code: H141 - Storage, Bulking, And/Or Transfer Off Site--No Treatment/Reovery (H010-H129) Or (H131-H135)
Quantity Tons: 0.168
Waste Quantity: 40
Quantity Unit: G
Additional Code 1: Not reported
Additional Code 2: Not reported
Additional Code 3: Not reported
Additional Code 4: Not reported
Additional Code 5: Not reported

Additional Info:
Year: 2014
Gen EPA ID: CAR000009506

Shipment Date: 20141016
Creation Date: 4/29/2015 22:15:12
Receipt Date: 20141016
Manifest ID: 004659141SKS
Trans EPA ID: TXR000081205
Trans Name: SAFETY-KLEEN SYSTEMS INC
Trans 2 EPA ID: Not reported
Trans 2 Name: Not reported
TSDf EPA ID: CAT000613976
Trans Name: SAFETY-KLEEN SYSTEMS INC
TSDf Alt EPA ID: Not reported
TSDf Alt Name: Not reported
Waste Code Description: 134 - Aqueous solution with <10% total organic residues
RCRA Code: Not reported
Meth Code: H141 - Storage, Bulking, And/Or Transfer Off Site--No Treatment/Reovery (H010-H129) Or (H131-H135)
Quantity Tons: 0.168
Waste Quantity: 40
Quantity Unit: G
Additional Code 1: Not reported
Additional Code 2: Not reported
Additional Code 3: Not reported
Additional Code 4: Not reported
Additional Code 5: Not reported

Shipment Date: 20140724
Creation Date: 12/6/2014 22:15:07
Receipt Date: 20140724
Manifest ID: 004316166SKS
Trans EPA ID: TXR000081205
Trans Name: SAFETY-KLEEN SYSTEMS INC
Trans 2 EPA ID: Not reported
Trans 2 Name: Not reported
TSDf EPA ID: CAT000613976
Trans Name: SAFETY-KLEEN SYSTEMS INC
TSDf Alt EPA ID: Not reported
TSDf Alt Name: Not reported
Waste Code Description: 134 - Aqueous solution with <10% total organic residues
RCRA Code: Not reported
Meth Code: H141 - Storage, Bulking, And/Or Transfer Off Site--No Treatment/Reovery (H010-H129) Or (H131-H135)
Quantity Tons: 0.189

Map ID
Direction
Distance
Elevation

MAP FINDINGS

Site

Database(s)

EDR ID Number
EPA ID Number

ROYALTY CARPET MILLS INC (Continued)

1001085627

Waste Quantity: 45
Quantity Unit: G
Additional Code 1: Not reported
Additional Code 2: Not reported
Additional Code 3: Not reported
Additional Code 4: Not reported
Additional Code 5: Not reported

Shipment Date: 20140718
Creation Date: 12/19/2014 22:15:01
Receipt Date: 20140802
Manifest ID: 004387986SKS
Trans EPA ID: TXR000081205
Trans Name: SAFETY-KLEEN SYSTEMS INC
Trans 2 EPA ID: AZR000513770
Trans 2 Name: SLT
TSDF EPA ID: NED981723513
Trans Name: CLEAN HARBORS ENVIRONMENTAL SERVICES IN
TSDF Alt EPA ID: Not reported
TSDF Alt Name: Not reported
Waste Code Description: 223 - Unspecified oil-containing waste
RCRA Code: Not reported
Meth Code: H040 - Incineration--Thermal Destruction Other Than Use As A Fuel
Quantity Tons: 0.15
Waste Quantity: 300
Quantity Unit: P
Additional Code 1: Not reported
Additional Code 2: Not reported
Additional Code 3: Not reported
Additional Code 4: Not reported
Additional Code 5: Not reported

Shipment Date: 20140428
Creation Date: 9/6/2014 22:15:06
Receipt Date: 20140428
Manifest ID: 004336795SKS
Trans EPA ID: TXR000081205
Trans Name: SAFETY-KLEEN SYSTEMS INC
Trans 2 EPA ID: Not reported
Trans 2 Name: Not reported
TSDF EPA ID: CAT000613976
Trans Name: SAFETY-KLEEN SYSTEMS INC
TSDF Alt EPA ID: Not reported
TSDF Alt Name: Not reported
Waste Code Description: 134 - Aqueous solution with <10% total organic residues
RCRA Code: Not reported
Meth Code: H141 - Storage, Bulking, And/Or Transfer Off Site--No Treatment/Reovery (H010-H129) Or (H131-H135)
Quantity Tons: 0.189
Waste Quantity: 45
Quantity Unit: G
Additional Code 1: Not reported
Additional Code 2: Not reported
Additional Code 3: Not reported
Additional Code 4: Not reported
Additional Code 5: Not reported

Map ID
Direction
Distance
Elevation

MAP FINDINGS

Site

Database(s)

EDR ID Number
EPA ID Number

ROYALTY CARPET MILLS INC (Continued)

1001085627

Shipment Date:	20140428
Creation Date:	7/12/2014 22:15:17
Receipt Date:	20140513
Manifest ID:	004274284SKS
Trans EPA ID:	TXR000081205
Trans Name:	SAFETY-KLEEN SYSTEMS INC
Trans 2 EPA ID:	MAD039322250
Trans 2 Name:	CLEAN HARBORS ENV SERVICES
TSDf EPA ID:	CAD980675276
Trans Name:	CLEAN HARBORS BUTTONWILLOW LLC
TSDf Alt EPA ID:	Not reported
TSDf Alt Name:	Not reported
Waste Code Description:	352 - Other organic solids
RCRA Code:	Not reported
Meth Code:	H132 - Landfill Or Surface Impoundment That Will Be Closed As Landfill(To Include On-Site Treatment And/Or Stabilization)
Quantity Tons:	0.15
Waste Quantity:	300
Quantity Unit:	P
Additional Code 1:	Not reported
Additional Code 2:	Not reported
Additional Code 3:	Not reported
Additional Code 4:	Not reported
Additional Code 5:	Not reported
Shipment Date:	20140204
Creation Date:	7/24/2014 22:15:22
Receipt Date:	20140218
Manifest ID:	003840656SKS
Trans EPA ID:	TXR000081205
Trans Name:	SAFETY-KLEEN SYSTEMS INC
Trans 2 EPA ID:	MAD039322250
Trans 2 Name:	CLEAN HARBORS
TSDf EPA ID:	CAD980675276
Trans Name:	CLEAN HARBORS BUTTONWILLOW LLC
TSDf Alt EPA ID:	Not reported
TSDf Alt Name:	Not reported
Waste Code Description:	352 - Other organic solids
RCRA Code:	Not reported
Meth Code:	H132 - Landfill Or Surface Impoundment That Will Be Closed As Landfill(To Include On-Site Treatment And/Or Stabilization)
Quantity Tons:	0.1
Waste Quantity:	200
Quantity Unit:	P
Additional Code 1:	Not reported
Additional Code 2:	Not reported
Additional Code 3:	Not reported
Additional Code 4:	Not reported
Additional Code 5:	Not reported
Shipment Date:	20140204
Creation Date:	7/10/2014 22:15:07
Receipt Date:	20140204
Manifest ID:	004037486SKS
Trans EPA ID:	TXR000081205
Trans Name:	SAFETY-KLEEN SYSTEMS INC
Trans 2 EPA ID:	Not reported

Map ID
Direction
Distance
Elevation

MAP FINDINGS

Site

Database(s)

EDR ID Number
EPA ID Number

ROYALTY CARPET MILLS INC (Continued)

1001085627

Trans 2 Name: Not reported
TSDf EPA ID: CAT000613976
Trans Name: SAFETY-KLEEN SYSTEMS INC
TSDf Alt EPA ID: Not reported
TSDf Alt Name: Not reported
Waste Code Description: 134 - Aqueous solution with <10% total organic residues
RCRA Code: Not reported
Meth Code: H141 - Storage, Bulking, And/Or Transfer Off Site--No Treatment/Reovery (H010-H129) Or (H131-H135)

Quantity Tons: 0.147
Waste Quantity: 35
Quantity Unit: G
Additional Code 1: Not reported
Additional Code 2: Not reported
Additional Code 3: Not reported
Additional Code 4: Not reported
Additional Code 5: Not reported

Additional Info:

Year: 2013
Gen EPA ID: CAR000009506

Shipment Date: 20131212
Creation Date: 5/14/2014 22:15:13
Receipt Date: 20131229
Manifest ID: 012502005JJK
Trans EPA ID: CAR000175422
Trans Name: WORLDWIDE RECOVERY SYSTEMS INC
Trans 2 EPA ID: NJD986607380
Trans 2 Name: MAUMEE EXPRESS INC
TSDf EPA ID: ARD981057870
Trans Name: RINECO
TSDf Alt EPA ID: Not reported
TSDf Alt Name: Not reported
Waste Code Description: 331 - Off-specification, aged, or surplus organics
RCRA Code: D001
Meth Code: H061 - Fuel Blending Prior To Energy Recovery At Another Site
Quantity Tons: 0.05
Waste Quantity: 100
Quantity Unit: P
Additional Code 1: Not reported
Additional Code 2: Not reported
Additional Code 3: Not reported
Additional Code 4: Not reported
Additional Code 5: Not reported

Shipment Date: 20131112
Creation Date: 1/28/2014 22:15:19
Receipt Date: 20131126
Manifest ID: 003927466SKS
Trans EPA ID: TXR000081205
Trans Name: SAFETY-KLEEN SYSTEMS INC
Trans 2 EPA ID: AZR000508515
Trans 2 Name: SLT
TSDf EPA ID: CAD980675276
Trans Name: CLEAN HARBORS BUTTONWILLOW LLC
TSDf Alt EPA ID: Not reported

Map ID
Direction
Distance
Elevation

MAP FINDINGS

Site

Database(s)

EDR ID Number
EPA ID Number

ROYALTY CARPET MILLS INC (Continued)

1001085627

TSDf Alt Name: Not reported
Waste Code Description: 352 - Other organic solids
RCRA Code: Not reported
Meth Code: H132 - Landfill Or Surface Impoundment That Will Be Closed As Landfill(To Include On-Site Treatment And/Or Stabilization)
Quantity Tons: 0.1
Waste Quantity: 200
Quantity Unit: P
Additional Code 1: Not reported
Additional Code 2: Not reported
Additional Code 3: Not reported
Additional Code 4: Not reported
Additional Code 5: Not reported

Shipment Date: 20130924
Creation Date: 11/25/2013 22:15:16
Receipt Date: 20130924
Manifest ID: 002185366GBF
Trans EPA ID: CAD982488470
Trans Name: SWIFT OIL & VACUUM INC
Trans 2 EPA ID: Not reported
Trans 2 Name: Not reported
TSDf EPA ID: CAD099452708
Trans Name: INDUSTRIAL SERVICE OIL CO INC
TSDf Alt EPA ID: Not reported
TSDf Alt Name: Not reported
Waste Code Description: 221 - Waste oil and mixed oil
RCRA Code: Not reported
Meth Code: H039 - Other Recovery Of Reclamation For Reuse Including Acid Regeneration, Organics Recovery Ect
Quantity Tons: 0.19
Waste Quantity: 50
Quantity Unit: G
Additional Code 1: Not reported
Additional Code 2: Not reported
Additional Code 3: Not reported
Additional Code 4: Not reported
Additional Code 5: Not reported

Shipment Date: 20130819
Creation Date: 2/12/2014 22:15:06
Receipt Date: 20130819
Manifest ID: 003715981SKS
Trans EPA ID: TXR000081205
Trans Name: SAFETY-KLEEN SYSTEMS INC
Trans 2 EPA ID: Not reported
Trans 2 Name: Not reported
TSDf EPA ID: CAT000613976
Trans Name: SAFETY-KLEEN SYSTEMS INC
TSDf Alt EPA ID: Not reported
TSDf Alt Name: Not reported
Waste Code Description: 134 - Aqueous solution with <10% total organic residues
RCRA Code: Not reported
Meth Code: H141 - Storage, Bulking, And/Or Transfer Off Site--No Treatment/Reovery (H010-H129) Or (H131-H135)
Quantity Tons: 0.1596
Waste Quantity: 38

Map ID
Direction
Distance
Elevation

MAP FINDINGS

Site

Database(s)

EDR ID Number
EPA ID Number

ROYALTY CARPET MILLS INC (Continued)

1001085627

Quantity Unit: G
Additional Code 1: Not reported
Additional Code 2: Not reported
Additional Code 3: Not reported
Additional Code 4: Not reported
Additional Code 5: Not reported

Shipment Date: 20130528
Creation Date: 10/26/2013 22:15:06
Receipt Date: 20130701
Manifest ID: 003821332SKS
Trans EPA ID: TXR000081205
Trans Name: SAFETY-KLEEN SYSTEMS INC
Trans 2 EPA ID: MAD039322250
Trans 2 Name: CLEAN HARBORS
TSDf EPA ID: CAD980675276
Trans Name: CLEAN HARBORS BUTTONWILLOW LLC
TSDf Alt EPA ID: Not reported
TSDf Alt Name: Not reported
Waste Code Description: 352 - Other organic solids
RCRA Code: Not reported
Meth Code: H132 - Landfill Or Surface Impoundment That Will Be Closed As Landfill(To Include On-Site Treatment And/Or Stabilization)

Quantity Tons: 0.1
Waste Quantity: 200
Quantity Unit: P
Additional Code 1: Not reported
Additional Code 2: Not reported
Additional Code 3: Not reported
Additional Code 4: Not reported
Additional Code 5: Not reported

Shipment Date: 20130308
Creation Date: 5/3/2013 22:15:44
Receipt Date: 20130309
Manifest ID: 010858587JJK
Trans EPA ID: CAD028277036
Trans Name: ASBURY ENVIRONMENTAL SERVICES
Trans 2 EPA ID: Not reported
Trans 2 Name: Not reported
TSDf EPA ID: CAT080013352
Trans Name: DEMENNO / KERDOON
TSDf Alt EPA ID: Not reported
TSDf Alt Name: Not reported
Waste Code Description: 221 - Waste oil and mixed oil
RCRA Code: Not reported
Meth Code: H039 - Other Recovery Of Reclamation For Reuse Including Acid Regeneration, Organics Recovery Ect

Quantity Tons: 0.57
Waste Quantity: 150
Quantity Unit: G
Additional Code 1: Not reported
Additional Code 2: Not reported
Additional Code 3: Not reported
Additional Code 4: Not reported
Additional Code 5: Not reported

Map ID
Direction
Distance
Elevation

MAP FINDINGS

Site

Database(s)

EDR ID Number
EPA ID Number

ROYALTY CARPET MILLS INC (Continued)

1001085627

Shipment Date: 20130304
Creation Date: 7/25/2013 9:05:24
Receipt Date: 20130304
Manifest ID: 003380251SKS
Trans EPA ID: TXR000081205
Trans Name: SAFETY-KLEEN SYSTEMS INC
Trans 2 EPA ID: Not reported
Trans 2 Name: Not reported
TSDf EPA ID: CAT000613976
Trans Name: SAFETY-KLEEN SYSTEMS INC
TSDf Alt EPA ID: Not reported
TSDf Alt Name: Not reported
Waste Code Description: 134 - Aqueous solution with <10% total organic residues
RCRA Code: Not reported
Meth Code: H141 - Storage, Bulking, And/Or Transfer Off Site--No Treatment/Reovery (H010-H129) Or (H131-H135)

Quantity Tons: 0.126
Waste Quantity: 30
Quantity Unit: G
Additional Code 1: Not reported
Additional Code 2: Not reported
Additional Code 3: Not reported
Additional Code 4: Not reported
Additional Code 5: Not reported

Additional Info:

Year: 2012
Gen EPA ID: CAR000009506

Shipment Date: 20121211
Creation Date: 4/17/2013 22:15:34
Receipt Date: 20121211
Manifest ID: 003453434SKS
Trans EPA ID: TXR000081205
Trans Name: SAFETY-KLEEN SYSTEMS INC
Trans 2 EPA ID: Not reported
Trans 2 Name: Not reported
TSDf EPA ID: CAT000613976
Trans Name: SAFETY-KLEEN SYSTEMS INC
TSDf Alt EPA ID: Not reported
TSDf Alt Name: Not reported
Waste Code Description: 134 - Aqueous solution with <10% total organic residues
RCRA Code: Not reported
Meth Code: H141 - Storage, Bulking, And/Or Transfer Off Site--No Treatment/Reovery (H010-H129) Or (H131-H135)

Quantity Tons: 0.126
Waste Quantity: 30
Quantity Unit: G
Additional Code 1: Not reported
Additional Code 2: Not reported
Additional Code 3: Not reported
Additional Code 4: Not reported
Additional Code 5: Not reported

Shipment Date: 20121211
Creation Date: 5/4/2013 22:15:12
Receipt Date: 20121220

Map ID
Direction
Distance
Elevation

MAP FINDINGS

Site

Database(s)

EDR ID Number
EPA ID Number

ROYALTY CARPET MILLS INC (Continued)

1001085627

Manifest ID: 003600334SKS
Trans EPA ID: TXR000081205
Trans Name: SAFETY-KLEEN SYSTEMS INC
Trans 2 EPA ID: OKD981588791
Trans 2 Name: TRIAD TRANSPORT INC
TSDf EPA ID: NVT330010000
Trans Name: US ECOLOGY NEVADA
TSDf Alt EPA ID: Not reported
TSDf Alt Name: Not reported
Waste Code Description: 352 - Other organic solids
RCRA Code: Not reported
Meth Code: H132 - Landfill Or Surface Impoundment That Will Be Closed As
Landfill(To Include On-Site Treatment And/Or Stabilization)
Quantity Tons: 0.15
Waste Quantity: 300
Quantity Unit: P
Additional Code 1: Not reported
Additional Code 2: Not reported
Additional Code 3: Not reported
Additional Code 4: Not reported
Additional Code 5: Not reported
Shipment Date: 20120919
Creation Date: 8/17/2013 22:15:07
Receipt Date: 20120927
Manifest ID: 003514024SKS
Trans EPA ID: TXR000081205
Trans Name: SAFETY-KLEEN SYSTEMS INC
Trans 2 EPA ID: Not reported
Trans 2 Name: Not reported
TSDf EPA ID: NVT330010000
Trans Name: US ECOLOGY NEVADA
TSDf Alt EPA ID: Not reported
TSDf Alt Name: Not reported
Waste Code Description: 352 - Other organic solids
RCRA Code: Not reported
Meth Code: H132 - Landfill Or Surface Impoundment That Will Be Closed As
Landfill(To Include On-Site Treatment And/Or Stabilization)
Quantity Tons: 0.1
Waste Quantity: 200
Quantity Unit: P
Additional Code 1: Not reported
Additional Code 2: Not reported
Additional Code 3: Not reported
Additional Code 4: Not reported
Additional Code 5: Not reported
Shipment Date: 20120607
Creation Date: 8/7/2012 22:15:26
Receipt Date: 20120607
Manifest ID: 010162766JJK
Trans EPA ID: CAD028277036
Trans Name: ASBURY ENVIRONMENTAL SERVICES
Trans 2 EPA ID: Not reported
Trans 2 Name: Not reported
TSDf EPA ID: CAT080013352
Trans Name: DEMENNO / KERDOON

Map ID
Direction
Distance
Elevation

MAP FINDINGS

Site

Database(s)

EDR ID Number
EPA ID Number

ROYALTY CARPET MILLS INC (Continued)

1001085627

TSDf Alt EPA ID:	Not reported
TSDf Alt Name:	Not reported
Waste Code Description:	133 - Aqueous solution with 10% or more total organic residues
RCRA Code:	Not reported
Meth Code:	H039 - Other Recovery Of Reclamation For Reuse Including Acid Regeneration, Organics Recovery Ect
Quantity Tons:	0.3336
Waste Quantity:	80
Quantity Unit:	G
Additional Code 1:	Not reported
Additional Code 2:	Not reported
Additional Code 3:	Not reported
Additional Code 4:	Not reported
Additional Code 5:	Not reported
Shipment Date:	20120605
Creation Date:	8/7/2012 22:15:26
Receipt Date:	20120605
Manifest ID:	010162765JJK
Trans EPA ID:	CAD028277036
Trans Name:	ASBURY ENVIRONMENTAL SERVICES
Trans 2 EPA ID:	Not reported
Trans 2 Name:	Not reported
TSDf EPA ID:	CAT080013352
Trans Name:	DEMENNO / KERDOON
TSDf Alt EPA ID:	Not reported
TSDf Alt Name:	Not reported
Waste Code Description:	221 - Waste oil and mixed oil
RCRA Code:	Not reported
Meth Code:	H039 - Other Recovery Of Reclamation For Reuse Including Acid Regeneration, Organics Recovery Ect
Quantity Tons:	0.38
Waste Quantity:	100
Quantity Unit:	G
Additional Code 1:	Not reported
Additional Code 2:	Not reported
Additional Code 3:	Not reported
Additional Code 4:	Not reported
Additional Code 5:	Not reported
Shipment Date:	20120604
Creation Date:	5/30/2013 22:15:15
Receipt Date:	20120607
Manifest ID:	002614303SKS
Trans EPA ID:	TXR000050930
Trans Name:	SAFETY-KLEEN SYSTEMS INC
Trans 2 EPA ID:	Not reported
Trans 2 Name:	Not reported
TSDf EPA ID:	NVT330010000
Trans Name:	US ECOLOGY NEVADA
TSDf Alt EPA ID:	Not reported
TSDf Alt Name:	Not reported
Waste Code Description:	352 - Other organic solids
RCRA Code:	Not reported
Meth Code:	H132 - Landfill Or Surface Impoundment That Will Be Closed As Landfill(To Include On-Site Treatment And/Or Stabilization)
Quantity Tons:	0.15

Map ID
Direction
Distance
Elevation

MAP FINDINGS

Site

Database(s)

EDR ID Number
EPA ID Number

ROYALTY CARPET MILLS INC (Continued)

1001085627

Waste Quantity: 300
Quantity Unit: P
Additional Code 1: Not reported
Additional Code 2: Not reported
Additional Code 3: Not reported
Additional Code 4: Not reported
Additional Code 5: Not reported

Shipment Date: 20120127
Creation Date: 3/27/2012 20:30:35
Receipt Date: 20120131
Manifest ID: 001667914GBF
Trans EPA ID: CAD982488470
Trans Name: SWIFT OIL & VACUUM INC
Trans 2 EPA ID: Not reported
Trans 2 Name: Not reported
TSDf EPA ID: CAD099452708
Trans Name: INDUSTRIAL SERVICE OIL CO INC
TSDf Alt EPA ID: Not reported
TSDf Alt Name: Not reported
Waste Code Description: 221 - Waste oil and mixed oil
RCRA Code: Not reported
Meth Code: H039 - Other Recovery Of Reclamation For Reuse Including Acid
Regeneration, Organics Recovery Ect
Quantity Tons: 0.114
Waste Quantity: 30
Quantity Unit: G
Additional Code 1: Not reported
Additional Code 2: Not reported
Additional Code 3: Not reported
Additional Code 4: Not reported
Additional Code 5: Not reported

Additional Info:
Year: 2011
Gen EPA ID: CAR000009506

Shipment Date: 20111220
Creation Date: 3/13/2012 20:30:22
Receipt Date: 20111221
Manifest ID: 001667725GBF
Trans EPA ID: CAD982488470
Trans Name: SWIFT OIL & VACUUM INC
Trans 2 EPA ID: Not reported
Trans 2 Name: Not reported
TSDf EPA ID: CAD982444481
Trans Name: FILTER RECYCLING SERVICE'S INC
TSDf Alt EPA ID: Not reported
TSDf Alt Name: Not reported
Waste Code Description: 352 - Other organic solids
RCRA Code: Not reported
Meth Code: H141 - Storage, Bulking, And/Or Transfer Off Site--No
Treatment/Reovery (H010-H129) Or (H131-H135)
Quantity Tons: 0.1
Waste Quantity: 200
Quantity Unit: P
Additional Code 1: Not reported

Map ID
Direction
Distance
Elevation

MAP FINDINGS

Site

Database(s)

EDR ID Number
EPA ID Number

ROYALTY CARPET MILLS INC (Continued)

1001085627

Additional Code 2:	Not reported
Additional Code 3:	Not reported
Additional Code 4:	Not reported
Additional Code 5:	Not reported
Shipment Date:	20110708
Creation Date:	8/26/2011 18:30:36
Receipt Date:	20110711
Manifest ID:	001438090GBF
Trans EPA ID:	CAD982488470
Trans Name:	SWIFT OIL & VACUUM INC
Trans 2 EPA ID:	Not reported
Trans 2 Name:	Not reported
TSDf EPA ID:	CAD982444481
Trans Name:	FILTER RECYCLING SERVICE'S INC
TSDf Alt EPA ID:	Not reported
TSDf Alt Name:	Not reported
Waste Code Description:	352 - Other organic solids
RCRA Code:	Not reported
Meth Code:	H141 - Storage, Bulking, And/Or Transfer Off Site--No Treatment/Reovery (H010-H129) Or (H131-H135)
Quantity Tons:	0.1
Waste Quantity:	200
Quantity Unit:	P
Additional Code 1:	Not reported
Additional Code 2:	Not reported
Additional Code 3:	Not reported
Additional Code 4:	Not reported
Additional Code 5:	Not reported
Shipment Date:	20110707
Creation Date:	8/26/2011 18:30:36
Receipt Date:	20110707
Manifest ID:	001438076GBF
Trans EPA ID:	CAD982488470
Trans Name:	SWIFT OIL & VACUUM INC
Trans 2 EPA ID:	Not reported
Trans 2 Name:	Not reported
TSDf EPA ID:	CAD099452708
Trans Name:	INDUSTRIAL SERVICE OIL CO INC
TSDf Alt EPA ID:	Not reported
TSDf Alt Name:	Not reported
Waste Code Description:	221 - Waste oil and mixed oil
RCRA Code:	Not reported
Meth Code:	H039 - Other Recovery Of Reclamation For Reuse Including Acid Regeneration, Organics Recovery Ect
Quantity Tons:	0.646
Waste Quantity:	170
Quantity Unit:	G
Additional Code 1:	Not reported
Additional Code 2:	Not reported
Additional Code 3:	Not reported
Additional Code 4:	Not reported
Additional Code 5:	Not reported
Shipment Date:	20110407
Creation Date:	5/27/2011 18:30:22

Map ID
Direction
Distance
Elevation

MAP FINDINGS

Site

Database(s)

EDR ID Number
EPA ID Number

ROYALTY CARPET MILLS INC (Continued)

1001085627

Receipt Date: 20110408
Manifest ID: 001437646GBF
Trans EPA ID: CAD982488470
Trans Name: SWIFT OIL & VACUUM INC
Trans 2 EPA ID: Not reported
Trans 2 Name: Not reported
TSDf EPA ID: CAD099452708
Trans Name: INDUSTRIAL SERVICE OIL CO INC
TSDf Alt EPA ID: Not reported
TSDf Alt Name: Not reported
Waste Code Description: 221 - Waste oil and mixed oil
RCRA Code: Not reported
Meth Code: H039 - Other Recovery Of Reclamation For Reuse Including Acid
Regeneration, Organics Recovery Ect

Quantity Tons: 0.627
Waste Quantity: 165
Quantity Unit: G
Additional Code 1: Not reported
Additional Code 2: Not reported
Additional Code 3: Not reported
Additional Code 4: Not reported
Additional Code 5: Not reported

Additional Info:

Year: 2010
Gen EPA ID: CAR000009506

Shipment Date: 20101130
Creation Date: 2/8/2011 18:30:24
Receipt Date: 20101203
Manifest ID: 001295864GBF
Trans EPA ID: CAD982488470
Trans Name: SWIFT OIL & VACUUM INC
Trans 2 EPA ID: Not reported
Trans 2 Name: Not reported
TSDf EPA ID: CAD982444481
Trans Name: FILTER RECYCLING SERVICES INC
TSDf Alt EPA ID: Not reported
TSDf Alt Name: Not reported
Waste Code Description: 352 - Other organic solids
RCRA Code: Not reported
Meth Code: H141 - Storage, Bulking, And/Or Transfer Off Site--No
Treatment/Reovery (H010-H129) Or (H131-H135)

Quantity Tons: 0.2
Waste Quantity: 400
Quantity Unit: P
Additional Code 1: Not reported
Additional Code 2: Not reported
Additional Code 3: Not reported
Additional Code 4: Not reported
Additional Code 5: Not reported

Shipment Date: 20101122
Creation Date: 1/12/2011 18:30:38
Receipt Date: 20101123
Manifest ID: 001295844GBF
Trans EPA ID: CAD982488470

Map ID
Direction
Distance
Elevation

MAP FINDINGS

Site

Database(s)

EDR ID Number
EPA ID Number

ROYALTY CARPET MILLS INC (Continued)

1001085627

Trans Name:	SWIFT OIL & VACUUM INC
Trans 2 EPA ID:	Not reported
Trans 2 Name:	Not reported
TSDf EPA ID:	CAD099452708
Trans Name:	INDUSTRIAL SERVICE OIL CO INC
TSDf Alt EPA ID:	Not reported
TSDf Alt Name:	Not reported
Waste Code Description:	221 - Waste oil and mixed oil
RCRA Code:	Not reported
Meth Code:	H039 - Other Recovery Of Reclamation For Reuse Including Acid Regeneration, Organics Recovery Ect
Quantity Tons:	0.209
Waste Quantity:	55
Quantity Unit:	G
Additional Code 1:	Not reported
Additional Code 2:	Not reported
Additional Code 3:	Not reported
Additional Code 4:	Not reported
Additional Code 5:	Not reported
Shipment Date:	20100305
Creation Date:	5/27/2010 18:31:08
Receipt Date:	20100308
Manifest ID:	001111342GBF
Trans EPA ID:	CAD982488470
Trans Name:	SWIFT OIL & VACUUM INC
Trans 2 EPA ID:	Not reported
Trans 2 Name:	Not reported
TSDf EPA ID:	CAD982444481
Trans Name:	FILTER RECYCLING SERVICES INC
TSDf Alt EPA ID:	Not reported
TSDf Alt Name:	Not reported
Waste Code Description:	352 - Other organic solids
RCRA Code:	Not reported
Meth Code:	H141 - Storage, Bulking, And/Or Transfer Off Site--No Treatment/Reovery (H010-H129) Or (H131-H135)
Quantity Tons:	0.2
Waste Quantity:	400
Quantity Unit:	P
Additional Code 1:	Not reported
Additional Code 2:	Not reported
Additional Code 3:	Not reported
Additional Code 4:	Not reported
Additional Code 5:	Not reported
Shipment Date:	20100304
Creation Date:	6/10/2010 18:30:08
Receipt Date:	20100304
Manifest ID:	001111329GBF
Trans EPA ID:	CAD982488470
Trans Name:	SWIFT OIL & VACUUM INC
Trans 2 EPA ID:	Not reported
Trans 2 Name:	Not reported
TSDf EPA ID:	CAD981696420
Trans Name:	EVERGREEN ENVIRONMENTAL SERVICES
TSDf Alt EPA ID:	Not reported
TSDf Alt Name:	Not reported

Map ID
Direction
Distance
Elevation

MAP FINDINGS

Site

Database(s)

EDR ID Number
EPA ID Number

ROYALTY CARPET MILLS INC (Continued)

1001085627

Waste Code Description: 343 - Unspecified organic liquid mixture
RCRA Code: Not reported
Meth Code: H141 - Storage, Bulking, And/Or Transfer Off Site--No Treatment/Reovery (H010-H129) Or (H131-H135)
Quantity Tons: 0.34
Waste Quantity: 100
Quantity Unit: G
Additional Code 1: Not reported
Additional Code 2: Not reported
Additional Code 3: Not reported
Additional Code 4: Not reported
Additional Code 5: Not reported

Shipment Date: 20100225
Creation Date: 5/27/2010 18:30:25
Receipt Date: 20100301
Manifest ID: 001111306GBF
Trans EPA ID: CAD982488470
Trans Name: SWIFT OIL & VACUUM INC
Trans 2 EPA ID: Not reported
Trans 2 Name: Not reported
TSDf EPA ID: CAD099452708
Trans Name: INDUSTRIAL SERVICE OIL CO INC
TSDf Alt EPA ID: Not reported
TSDf Alt Name: Not reported
Waste Code Description: 221 - Waste oil and mixed oil
RCRA Code: Not reported
Meth Code: H039 - Other Recovery Of Reclamation For Reuse Including Acid Regeneration, Organics Recovery Ect
Quantity Tons: 1.045
Waste Quantity: 275
Quantity Unit: G
Additional Code 1: Not reported
Additional Code 2: Not reported
Additional Code 3: Not reported
Additional Code 4: Not reported
Additional Code 5: Not reported

Additional Info:
Year: 2009
Gen EPA ID: CAR000009506

Shipment Date: 20090819
Creation Date: 5/3/2010 10:59:45
Receipt Date: 20090903
Manifest ID: 002139478SKS
Trans EPA ID: TXR000050930
Trans Name: SAFETY-KLEEN SYSTEMS INC
Trans 2 EPA ID: OKD981588791
Trans 2 Name: TRIAD
TSDf EPA ID: NVT330010000
Trans Name: US ECOLOGY NEVADA
TSDf Alt EPA ID: Not reported
TSDf Alt Name: Not reported
Waste Code Description: 261 - Not reported
RCRA Code: Not reported
Meth Code: H132 - Landfill Or Surface Impoundment That Will Be Closed As

Map ID
Direction
Distance
Elevation

MAP FINDINGS

Site

Database(s)

EDR ID Number
EPA ID Number

ROYALTY CARPET MILLS INC (Continued)

1001085627

	Landfill(To Include On-Site Treatment And/Or Stabilization)
Quantity Tons:	0.175
Waste Quantity:	350
Quantity Unit:	P
Additional Code 1:	261
Additional Code 2:	Not reported
Additional Code 3:	Not reported
Additional Code 4:	Not reported
Additional Code 5:	Not reported
Shipment Date:	20090612
Creation Date:	7/14/2009 18:30:29
Receipt Date:	20090612
Manifest ID:	000943097GBF
Trans EPA ID:	CAD982488470
Trans Name:	SWIFT OIL & VACUUM INC
Trans 2 EPA ID:	Not reported
Trans 2 Name:	Not reported
TSDf EPA ID:	CAD099452708
Trans Name:	INDUSTRIAL SERVICE OIL CO INC
TSDf Alt EPA ID:	Not reported
TSDf Alt Name:	Not reported
Waste Code Description:	221 - Waste oil and mixed oil
RCRA Code:	Not reported
Meth Code:	H039 - Other Recovery Of Reclamation For Reuse Including Acid Regeneration, Organics Recovery Ect
Quantity Tons:	0.266
Waste Quantity:	70
Quantity Unit:	G
Additional Code 1:	Not reported
Additional Code 2:	Not reported
Additional Code 3:	Not reported
Additional Code 4:	Not reported
Additional Code 5:	Not reported
Shipment Date:	20090120
Creation Date:	3/31/2009 18:30:48
Receipt Date:	20090121
Manifest ID:	005004714JJK
Trans EPA ID:	CAL912823785
Trans Name:	BLACK STAR OIL COMPANY INC
Trans 2 EPA ID:	Not reported
Trans 2 Name:	Not reported
TSDf EPA ID:	CAD981696420
Trans Name:	EVERGREEN ENVIRONMENTAL SERVICES
TSDf Alt EPA ID:	Not reported
TSDf Alt Name:	Not reported
Waste Code Description:	221 - Waste oil and mixed oil
RCRA Code:	Not reported
Meth Code:	H141 - Storage, Bulking, And/Or Transfer Off Site--No Treatment/Reovery (H010-H129) Or (H131-H135)
Quantity Tons:	0.912
Waste Quantity:	240
Quantity Unit:	G
Additional Code 1:	Not reported
Additional Code 2:	Not reported
Additional Code 3:	Not reported

Map ID
Direction
Distance
Elevation

MAP FINDINGS

Site

Database(s)

EDR ID Number
EPA ID Number

ROYALTY CARPET MILLS INC (Continued)

1001085627

Additional Code 4: Not reported
Additional Code 5: Not reported

Shipment Date: 20090105
Creation Date: 2/20/2009 18:30:31
Receipt Date: 20090112
Manifest ID: 002914953JJK
Trans EPA ID: CAR000129254
Trans Name: BENNY'S MAINTENANCE AND OIL FILTER RECYCLING
Trans 2 EPA ID: Not reported
Trans 2 Name: Not reported
TSDf EPA ID: CAD097030993
Trans Name: SIEMENS WATER TECHNOLOGIES COR
TSDf Alt EPA ID: Not reported
TSDf Alt Name: Not reported
Waste Code Description: 352 - Other organic solids
RCRA Code: Not reported
Meth Code: H141 - Storage, Bulking, And/Or Transfer Off Site--No Treatment/Reovery (H010-H129) Or (H131-H135)

Quantity Tons: 0.2
Waste Quantity: 400
Quantity Unit: P
Additional Code 1: Not reported
Additional Code 2: Not reported
Additional Code 3: Not reported
Additional Code 4: Not reported
Additional Code 5: Not reported

Additional Info:

Year: 2008
Gen EPA ID: CAR000009506

Shipment Date: 20080930
Creation Date: 11/18/2008 18:30:24
Receipt Date: 20081002
Manifest ID: 004467826JJK
Trans EPA ID: CAL912823785
Trans Name: BLACK STAR OIL COMPANY INC
Trans 2 EPA ID: Not reported
Trans 2 Name: Not reported
TSDf EPA ID: CAD981696420
Trans Name: EVERGREEN ENVIRONMENTAL SERVICES
TSDf Alt EPA ID: Not reported
TSDf Alt Name: Not reported
Waste Code Description: 221 - Waste oil and mixed oil
RCRA Code: Not reported
Meth Code: H141 - Storage, Bulking, And/Or Transfer Off Site--No Treatment/Reovery (H010-H129) Or (H131-H135)

Quantity Tons: 1.254
Waste Quantity: 330
Quantity Unit: G
Additional Code 1: Not reported
Additional Code 2: Not reported
Additional Code 3: Not reported
Additional Code 4: Not reported
Additional Code 5: Not reported

Map ID
Direction
Distance
Elevation

MAP FINDINGS

Site

Database(s)

EDR ID Number
EPA ID Number

ROYALTY CARPET MILLS INC (Continued)

1001085627

Shipment Date:	20080822
Creation Date:	10/13/2008 18:30:32
Receipt Date:	20080908
Manifest ID:	002914829JJK
Trans EPA ID:	CAR000129254
Trans Name:	BENNY'S MAINTENANCE AND OIL FILTER RECYCLING
Trans 2 EPA ID:	Not reported
Trans 2 Name:	Not reported
TSDf EPA ID:	CAD097030993
Trans Name:	SIEMENS WATER TECHNOLOGIES COR
TSDf Alt EPA ID:	Not reported
TSDf Alt Name:	Not reported
Waste Code Description:	352 - Other organic solids
RCRA Code:	Not reported
Meth Code:	H141 - Storage, Bulking, And/Or Transfer Off Site--No Treatment/Reovery (H010-H129) Or (H131-H135)
Quantity Tons:	0.15
Waste Quantity:	300
Quantity Unit:	P
Additional Code 1:	Not reported
Additional Code 2:	Not reported
Additional Code 3:	Not reported
Additional Code 4:	Not reported
Additional Code 5:	Not reported
Shipment Date:	20080820
Creation Date:	10/13/2008 18:30:25
Receipt Date:	20080822
Manifest ID:	004467813JJK
Trans EPA ID:	CAL912823785
Trans Name:	BLACK STAR OIL COMPANY INC
Trans 2 EPA ID:	Not reported
Trans 2 Name:	Not reported
TSDf EPA ID:	CAD981696420
Trans Name:	EVERGREEN ENVIRONMENTAL SERVICES
TSDf Alt EPA ID:	Not reported
TSDf Alt Name:	Not reported
Waste Code Description:	221 - Waste oil and mixed oil
RCRA Code:	Not reported
Meth Code:	H141 - Storage, Bulking, And/Or Transfer Off Site--No Treatment/Reovery (H010-H129) Or (H131-H135)
Quantity Tons:	0.988
Waste Quantity:	260
Quantity Unit:	G
Additional Code 1:	Not reported
Additional Code 2:	Not reported
Additional Code 3:	Not reported
Additional Code 4:	Not reported
Additional Code 5:	Not reported
Shipment Date:	20080418
Creation Date:	8/4/2008 18:30:07
Receipt Date:	20080505
Manifest ID:	002914650JJK
Trans EPA ID:	CAR000129254
Trans Name:	BENNY'S MAINTENANCE AND OIL FILTER RECYCLING
Trans 2 EPA ID:	Not reported

Map ID
Direction
Distance
Elevation

MAP FINDINGS

Site

Database(s)

EDR ID Number
EPA ID Number

ROYALTY CARPET MILLS INC (Continued)

1001085627

Trans 2 Name:	Not reported
TSDf EPA ID:	CAD097030993
Trans Name:	SIEMENS WATER TECHNOLOGIES COR
TSDf Alt EPA ID:	Not reported
TSDf Alt Name:	Not reported
Waste Code Description:	352 - Other organic solids
RCRA Code:	Not reported
Meth Code:	H141 - Storage, Bulking, And/Or Transfer Off Site--No Treatment/Reovery (H010-H129) Or (H131-H135)
Quantity Tons:	0.2
Waste Quantity:	400
Quantity Unit:	P
Additional Code 1:	Not reported
Additional Code 2:	Not reported
Additional Code 3:	Not reported
Additional Code 4:	Not reported
Additional Code 5:	Not reported
Shipment Date:	20080213
Creation Date:	6/9/2008 18:30:39
Receipt Date:	20080214
Manifest ID:	003053215JJK
Trans EPA ID:	CAL912823785
Trans Name:	BLACK STAR OIL COMPANY INC
Trans 2 EPA ID:	Not reported
Trans 2 Name:	Not reported
TSDf EPA ID:	CAD981696420
Trans Name:	EVERGREEN ENVIRONMENTAL SERVICES
TSDf Alt EPA ID:	Not reported
TSDf Alt Name:	Not reported
Waste Code Description:	221 - Waste oil and mixed oil
RCRA Code:	Not reported
Meth Code:	H141 - Storage, Bulking, And/Or Transfer Off Site--No Treatment/Reovery (H010-H129) Or (H131-H135)
Quantity Tons:	0.912
Waste Quantity:	240
Quantity Unit:	G
Additional Code 1:	Not reported
Additional Code 2:	Not reported
Additional Code 3:	Not reported
Additional Code 4:	Not reported
Additional Code 5:	Not reported
Shipment Date:	20080104
Creation Date:	5/30/2008 18:30:22
Receipt Date:	20080109
Manifest ID:	000600946SKS
Trans EPA ID:	TXR000050930
Trans Name:	SAFETY-KLEEN SYSTEMS INC
Trans 2 EPA ID:	Not reported
Trans 2 Name:	Not reported
TSDf EPA ID:	CAT000613893
Trans Name:	SAFETY-KLEEN SYSTEMS INC
TSDf Alt EPA ID:	Not reported
TSDf Alt Name:	Not reported
Waste Code Description:	134 - Aqueous solution with <10% total organic residues
RCRA Code:	Not reported

Map ID
 Direction
 Distance
 Elevation

MAP FINDINGS

Site

Database(s)

EDR ID Number
 EPA ID Number

ROYALTY CARPET MILLS INC (Continued)

1001085627

Meth Code: H141 - Storage, Bulking, And/Or Transfer Off Site--No Treatment/Reovery (H010-H129) Or (H131-H135)
 Quantity Tons: 0.0798
 Waste Quantity: 19
 Quantity Unit: G
 Additional Code 1: Not reported
 Additional Code 2: Not reported
 Additional Code 3: Not reported
 Additional Code 4: Not reported
 Additional Code 5: Not reported

X165
SSW
1/8-1/4
0.127 mi.
672 ft.

ROYALTY CARPETS
17352 DERIAN
IRVINE, CA 92714
Site 7 of 9 in cluster X

CA LUST S125616906
CA Cortese N/A

Relative:
Lower
Actual:
40 ft.

LUST:
 Name: ROYALTY CARPETS
 Address: 17352 DERIAN
 City,State,Zip: IRVINE, CA 92714
 Lead Agency: ORANGE COUNTY LOP
 Case Type: LUST Cleanup Site
 Geo Track: http://geotracker.waterboards.ca.gov/profile_report.asp?global_id=T0605900441
 Global Id: T0605900441
 Latitude: 33.687237
 Longitude: -117.8398
 Status: Completed - Case Closed
 Status Date: 05/21/1990
 Case Worker: Not reported
 RB Case Number: 083000554T
 Local Agency: Not reported
 File Location: Local Agency
 Local Case Number: 87UT087
 Potential Media Affect: Soil
 Potential Contaminants of Concern: Diesel
 EPA Region: 9
 Coordinate Source: Google Geocode
 Cuf Case: NO
 Quantity Released Gallons: 0
 Begin Date: 04/15/1987
 Leak Reported Date: 04/15/1987
 How Discovered: Tank Closure
 How Discovered Description: Not reported
 Discharge Source: Not reported
 Discharge Cause: Not reported
 Stop Method: Close and Remove Tank
 Stop Description: Not reported
 No Further Action Date: 05/21/1990
 CA Water Watershed Name: Santa Ana River - Lower Santa Ana River - East Coastal Plain (801.11)
 Dwr Groundwater Subbasin Name: Coastal Plain Of Orange County (8-001)
 Disadvantaged Community: Not reported
 CA EnviroScreen 3 Score: 71-75%
 CA EnviroScreen 4 Score: 60-65%
 Military DOD Site: No
 Facility Project Subtype: Not reported
 RWQCB Region: SANTA ANA RWQCB (REGION 8)
 Site History: All records available on GeoTracker - No additional records

Map ID
Direction
Distance
Elevation

MAP FINDINGS

Site

Database(s)

EDR ID Number
EPA ID Number

ROYALTY CARPETS (Continued)

S125616906

maintained by OCLOP

LUST:

Global Id: T0605900441
Contact Type: Regional Board Caseworker
Contact Name: PATRICIA HANNON
Organization Name: SANTA ANA RWQCB (REGION 8)
Address: 3737 MAIN STREET, SUITE 500
City: RIVERSIDE
Email: patricia.hannon@waterboards.ca.gov
Phone Number: Not reported

LUST:

Global Id: T0605900441
Action Type: Other
Date: 04/15/1987
Action: Leak Discovery

Global Id: T0605900441
Action Type: Other
Date: 04/15/1987
Action: Leak Reported

Global Id: T0605900441
Action Type: ENFORCEMENT
Date: 06/26/1990
Action: Closure/No Further Action Letter

Global Id: T0605900441
Action Type: ENFORCEMENT
Date: 08/16/2020
Action: Historic Files

LUST:

Global Id: T0605900441
Status: Open - Case Begin Date
Status Date: 04/15/1987

Global Id: T0605900441
Status: Completed - Case Closed
Status Date: 05/21/1990

CORTESE:

Name: ROYALTY CARPETS
Address: 17352 DERIAN
City,State,Zip: IRVINE, CA 92714
Region: CORTESE
Envirostor Id: Not reported
Global ID: T0605900441
Site/Facility Type: LUST CLEANUP SITE
Cleanup Status: COMPLETED - CASE CLOSED
Status Date: Not reported
Site Code: Not reported
Latitude: Not reported
Longitude: Not reported

Map ID
 Direction
 Distance
 Elevation

MAP FINDINGS

Site

Database(s)

EDR ID Number
 EPA ID Number

ROYALTY CARPETS (Continued)

S125616906

Owner: Not reported
 Enf Type: Not reported
 Swat R: Not reported
 Flag: active
 Order No: Not reported
 Waste Discharge System No: Not reported
 Effective Date: Not reported
 Region 2: Not reported
 WID Id: Not reported
 Solid Waste Id No: Not reported
 Waste Management Uit Name: Not reported
 File Name: Active Open

X166
SSW
1/8-1/4
0.127 mi.
672 ft.

ROYALTY CARPETS
17352 DERIAN
IRVINE, CA 92714
Site 8 of 9 in cluster X

CA LUST S105035239
CA CERS N/A

Relative:
Lower
Actual:
40 ft.

LUST REG 8:
 Name: ROYALTY CARPETS
 Address: 17353 DERIAN
 City: IRVINE
 Region: 8
 County: Orange
 Regional Board: Santa Ana Region
 Facility Status: Case Closed
 Case Number: 083000554T
 Local Case Num: 87UT087
 Case Type: Soil only
 Substance: Diesel
 Qty Leaked: 0
 Abate Method: Not reported
 Cross Street: Not reported
 Enf Type: Not reported
 Funding: Not reported
 How Discovered: Tank Closure
 How Stopped: Close Tank
 Leak Cause: Unknown
 Leak Source: Unknown
 Global ID: T0605900441
 How Stopped Date: 9/9/9999
 Enter Date: Not reported
 Date Confirmation of Leak Began: Not reported
 Date Preliminary Assessment Began: Not reported
 Discover Date: 4/15/1987
 Enforcement Date: Not reported
 Close Date: 5/21/1990
 Date Prelim Assessment Workplan Submitted: Not reported
 Date Pollution Characterization Began: Not reported
 Date Remediation Plan Submitted: Not reported
 Date Remedial Action Underway: Not reported
 Date Post Remedial Action Monitoring: Not reported
 Enter Date: Not reported
 GW Qualifies: Not reported
 Soil Qualifies: Not reported
 Operator: Not reported
 Facility Contact: Not reported

Map ID
 Direction
 Distance
 Elevation

MAP FINDINGS

Site

Database(s)

EDR ID Number
 EPA ID Number

ROYALTY CARPETS (Continued)

S105035239

Interim: Not reported
 Oversight Program: LUST
 Latitude: 33.6866617
 Longitude: -117.8391538
 MTBE Date: Not reported
 Max MTBE GW: Not reported
 MTBE Concentration: 0
 Max MTBE Soil: Not reported
 MTBE Fuel: 0
 MTBE Tested: Not Required to be Tested.
 MTBE Class: *
 Staff: PAH
 Staff Initials: KC
 Lead Agency: Local Agency
 Local Agency: 30000L
 Hydr Basin #: Not reported
 Beneficial: MUN
 Priority: Not reported
 Cleanup Fund Id: Not reported
 Work Suspended: Not reported
 Summary: Not reported

CERS:

Name: ROYALTY CARPETS
 Address: 17352 DERIAN
 City,State,Zip: IRVINE, CA 92714
 Site ID: 681200
 CERS ID: T0605900441
 CERS Description: Leaking Underground Storage Tank Cleanup Site

Affiliation:

Affiliation Type Desc: Regional Board Caseworker
 Entity Name: PATRICIA HANNON - SANTA ANA RWQCB (REGION 8)
 Entity Title: Not reported
 Affiliation Address: 3737 MAIN STREET, SUITE 500
 Affiliation City: RIVERSIDE
 Affiliation State: CA
 Affiliation Country: Not reported
 Affiliation Zip: Not reported
 Affiliation Phone: ,

X167
 SSW
 1/8-1/4
 0.127 mi.
 672 ft.
 Relative:
 Lower
 Actual:
 40 ft.

ROYALTY CARPET MILLS INC
 17352 DERIAN AV
 IRVINE, CA 92714
 Site 9 of 9 in cluster X

CA ENVIROSTOR S103947620
 CA VCP N/A
 CA PFAS
 CA EMI
 CA HAZNET
 CA NPDES
 CA WDS
 CA CIWQS
 CA CERS

ENVIROSTOR:

Name: TURNER: DERIAN AVE IRVINE
 Address: 17352 DERIAN AVENUE
 City,State,Zip: IRVINE, CA 92614
 Facility ID: 60002889
 Status: Active

Map ID
Direction
Distance
Elevation

MAP FINDINGS

Site

Database(s)

EDR ID Number
EPA ID Number

ROYALTY CARPET MILLS INC (Continued)

S103947620

Status Date: 10/10/2019
Site Code: 401891
Site Type: Voluntary Cleanup
Site Type Detailed: Voluntary Agreement
Acres: 5
NPL: NO
Regulatory Agencies: SMBRP
Lead Agency: SMBRP
Program Manager: Vu Nguyen
Supervisor: Jose Diaz
Division Branch: Cleanup Chatsworth
Assembly: 73
Senate: 37
Special Program: Voluntary Agreement - Standard Voluntary Agreement
Restricted Use: NO
Site Mgmt Req: NONE SPECIFIED
Funding: Responsible Party
Latitude: 33.68632
Longitude: -117.8384
APN: NONE SPECIFIED
Past Use: MANUFACTURING - OTHER
Potential COC: Tetrachloroethylene (PCE TPH-diesel TPH-MOTOR OIL Trichloroethylene (TCE 39105 39106
Confirmed COC: Tetrachloroethylene (PCE TPH-diesel TPH-MOTOR OIL Trichloroethylene (TCE
Potential Description: OTH, SOIL, SV
Alias Name: 401891
Alias Type: Project Code (Site Code)
Alias Name: 60002889
Alias Type: Envirostor ID Number

Completed Info:

Completed Area Name: PROJECT WIDE
Completed Sub Area Name: Not reported
Completed Document Type: Annual Oversight Cost Estimate
Completed Date: 09/17/2021
Comments: Not reported

Completed Area Name: PROJECT WIDE
Completed Sub Area Name: Not reported
Completed Document Type: Pre-HARP Form
Completed Date: 07/07/2021
Comments: HARP signed

Completed Area Name: PROJECT WIDE
Completed Sub Area Name: Not reported
Completed Document Type: Correspondence
Completed Date: 06/17/2020
Comments: A response was sent to proposal made in a May 19, 2020 conference call.

Completed Area Name: PROJECT WIDE
Completed Sub Area Name: Not reported
Completed Document Type: Annual Oversight Cost Estimate
Completed Date: 09/30/2020
Comments: Not reported

Completed Area Name: PROJECT WIDE

Map ID
Direction
Distance
Elevation

MAP FINDINGS

Site

Database(s)

EDR ID Number
EPA ID Number

ROYALTY CARPET MILLS INC (Continued)

S103947620

Completed Sub Area Name: Not reported
Completed Document Type: Pre-HARP Form
Completed Date: 01/07/2020
Comments: Pre-Site Visit HARP was signed on 1/7/2020

Completed Area Name: PROJECT WIDE
Completed Sub Area Name: Not reported
Completed Document Type: Correspondence
Completed Date: 04/24/2020
Comments: Not reported

Completed Area Name: PROJECT WIDE
Completed Sub Area Name: Not reported
Completed Document Type: Standard Voluntary Agreement
Completed Date: 11/26/2019
Comments: Agreement fully executed. Advance payment required: \$8,985 due by 12/6/2019

Completed Area Name: PROJECT WIDE
Completed Sub Area Name: Not reported
Completed Document Type: Application
Completed Date: 10/10/2019
Comments: Voluntary Agreement application received.

Completed Area Name: PROJECT WIDE
Completed Sub Area Name: Not reported
Completed Document Type: Phase 1
Completed Date: 12/30/2019
Comments: Additional investigation will be required for the site.

Completed Area Name: PROJECT WIDE
Completed Sub Area Name: Not reported
Completed Document Type: Supplemental Site Investigation Workplan
Completed Date: 12/16/2020
Comments: Not reported

Completed Area Name: PROJECT WIDE
Completed Sub Area Name: Not reported
Completed Document Type: Preliminary Endangerment Assessment Report
Completed Date: 02/26/2020
Comments: Not reported

Completed Area Name: PROJECT WIDE
Completed Sub Area Name: Not reported
Completed Document Type: Fieldwork
Completed Date: 07/26/2021
Comments: Not reported

Completed Area Name: PROJECT WIDE
Completed Sub Area Name: Not reported
Completed Document Type: Supplemental Site Investigation Workplan
Completed Date: 10/29/2020
Comments: Not reported

Completed Area Name: PROJECT WIDE
Completed Sub Area Name: Not reported
Completed Document Type: Fieldwork

Map ID
Direction
Distance
Elevation

MAP FINDINGS

Site

Database(s)

EDR ID Number
EPA ID Number

ROYALTY CARPET MILLS INC (Continued)

S103947620

Completed Date: 02/06/2020
Comments: Not reported

Completed Area Name: PROJECT WIDE
Completed Sub Area Name: Not reported
Completed Document Type: Monitoring Report
Completed Date: 10/11/2021
Comments: Not reported

Completed Area Name: PROJECT WIDE
Completed Sub Area Name: Not reported
Completed Document Type: Supplemental Site Investigation Report
Completed Date: 10/11/2021
Comments: Not reported

Future Area Name: PROJECT WIDE
Future Sub Area Name: Not reported
Future Document Type: Removal Action Workplan
Future Due Date: 2024
Future Area Name: PROJECT WIDE
Future Sub Area Name: Not reported
Future Document Type: Removal Action Completion Report
Future Due Date: 2025
Schedule Area Name: PROJECT WIDE
Schedule Sub Area Name: Not reported
Schedule Document Type: Land Use Restriction
Schedule Due Date: 06/24/2024
Schedule Revised Date: Not reported

VCP:

Name: TURNER: DERIAN AVE IRVINE
Address: 17352 DERIAN AVENUE
City,State,Zip: IRVINE, CA 92614
Facility ID: 60002889
Site Type: Voluntary Cleanup
Site Type Detail: Voluntary Agreement
Site Mgmt. Req.: NONE SPECIFIED
Acres: 5
National Priorities List: NO
Cleanup Oversight Agencies: SMBRP
Lead Agency: SMBRP
Lead Agency Description: DTSC - Site Cleanup Program
Project Manager: Vu Nguyen
Supervisor: Jose Diaz
Division Branch: Cleanup Chatsworth
Site Code: 401891
Assembly: 73
Senate: 37
Special Programs Code: Voluntary Agreement - Standard Voluntary Agreement
Status: Active
Status Date: 10/10/2019
Restricted Use: NO
Funding: Responsible Party
Lat/Long: 33.68632 / -117.8384
APN: NONE SPECIFIED
Past Use: MANUFACTURING - OTHER
Potential COC: 30022, 30024, 3002502, 30027, 39105, 39106

Map ID
Direction
Distance
Elevation

MAP FINDINGS

Site

Database(s)

EDR ID Number
EPA ID Number

ROYALTY CARPET MILLS INC (Continued)

S103947620

Confirmed COC: 30022,30024,3002502,30027
Potential Description: OTH, SOIL, SV
Alias Name: 401891
Alias Type: Project Code (Site Code)
Alias Name: 60002889
Alias Type: Envirostor ID Number

Completed Info:

Completed Area Name: PROJECT WIDE
Completed Sub Area Name: Not reported
Completed Document Type: Annual Oversight Cost Estimate
Completed Date: 09/17/2021
Comments: Not reported

Completed Area Name: PROJECT WIDE
Completed Sub Area Name: Not reported
Completed Document Type: Pre-HARP Form
Completed Date: 07/07/2021
Comments: HARP signed

Completed Area Name: PROJECT WIDE
Completed Sub Area Name: Not reported
Completed Document Type: Correspondence
Completed Date: 06/17/2020
Comments: A response was sent to proposal made in a May 19, 2020 conference call.

Completed Area Name: PROJECT WIDE
Completed Sub Area Name: Not reported
Completed Document Type: Annual Oversight Cost Estimate
Completed Date: 09/30/2020
Comments: Not reported

Completed Area Name: PROJECT WIDE
Completed Sub Area Name: Not reported
Completed Document Type: Pre-HARP Form
Completed Date: 01/07/2020
Comments: Pre-Site Visit HARP was signed on 1/7/2020

Completed Area Name: PROJECT WIDE
Completed Sub Area Name: Not reported
Completed Document Type: Correspondence
Completed Date: 04/24/2020
Comments: Not reported

Completed Area Name: PROJECT WIDE
Completed Sub Area Name: Not reported
Completed Document Type: Standard Voluntary Agreement
Completed Date: 11/26/2019
Comments: Agreement fully executed. Advance payment required: \$8,985 due by 12/6/2019

Completed Area Name: PROJECT WIDE
Completed Sub Area Name: Not reported
Completed Document Type: Application
Completed Date: 10/10/2019
Comments: Voluntary Agreement application received.

Map ID
Direction
Distance
Elevation

MAP FINDINGS

Site

Database(s)

EDR ID Number
EPA ID Number

ROYALTY CARPET MILLS INC (Continued)

S103947620

Completed Area Name: PROJECT WIDE
Completed Sub Area Name: Not reported
Completed Document Type: Phase 1
Completed Date: 12/30/2019
Comments: Additional investigation will be required for the site.

Completed Area Name: PROJECT WIDE
Completed Sub Area Name: Not reported
Completed Document Type: Supplemental Site Investigation Workplan
Completed Date: 12/16/2020
Comments: Not reported

Completed Area Name: PROJECT WIDE
Completed Sub Area Name: Not reported
Completed Document Type: Preliminary Endangerment Assessment Report
Completed Date: 02/26/2020
Comments: Not reported

Completed Area Name: PROJECT WIDE
Completed Sub Area Name: Not reported
Completed Document Type: Fieldwork
Completed Date: 07/26/2021
Comments: Not reported

Completed Area Name: PROJECT WIDE
Completed Sub Area Name: Not reported
Completed Document Type: Supplemental Site Investigation Workplan
Completed Date: 10/29/2020
Comments: Not reported

Completed Area Name: PROJECT WIDE
Completed Sub Area Name: Not reported
Completed Document Type: Fieldwork
Completed Date: 02/06/2020
Comments: Not reported

Completed Area Name: PROJECT WIDE
Completed Sub Area Name: Not reported
Completed Document Type: Monitoring Report
Completed Date: 10/11/2021
Comments: Not reported

Completed Area Name: PROJECT WIDE
Completed Sub Area Name: Not reported
Completed Document Type: Supplemental Site Investigation Report
Completed Date: 10/11/2021
Comments: Not reported

Future Area Name: PROJECT WIDE
Future Sub Area Name: Not reported
Future Document Type: Removal Action Workplan
Future Due Date: 2024
Future Area Name: PROJECT WIDE
Future Sub Area Name: Not reported
Future Document Type: Removal Action Completion Report
Future Due Date: 2025
Schedule Area Name: PROJECT WIDE

Map ID
Direction
Distance
Elevation

MAP FINDINGS

Site

Database(s)

EDR ID Number
EPA ID Number

ROYALTY CARPET MILLS INC (Continued)

S103947620

Schedule Sub Area Name: Not reported
Schedule Document Type: Land Use Restriction
Schedule Due Date: 06/24/2024
Schedule Revised Date: Not reported

PFAS:

Name: TURNER: DERIAN AVE IRVINE
Address: 17352 DERIAN AVENUE
City,State,Zip: IRVINE, CA 92614
Envirostor ID: 60002889
Program Type: VOLUNTARY CLEANUP
Status: ACTIVE
Status Date: 10/10/2019
Enviroscreen Score: 60-65%
Site Code: 401891
Global ID: Not reported
Facility Region: Not reported
Lead Agency: Not reported
Case worker: Not reported
Local Agency: Not reported
Location Case Number: Not reported
File Location: Not reported
Potential Contaminants of Concern: Not reported
Potential Media Affected: Not reported
Site History: Not reported

Begin Date: Not reported
RB Case Number: Not reported
source_type: Envirostor
Location ID: Not reported
Matrix: Not reported
Chemical: Not reported
Qualifier: Not reported
Value: Not reported
Reporting Limit: Not reported
Detection Limit: Not reported
Lab Notes: Not reported
Quarterly Running Annual Average: Not reported
Units: Not reported
Date: Not reported
Field Pt Class: Not reported
Site Use: Not reported
Site Type: Not reported
Latitude: 33.686322
Longitude: -117.838437
Geo Tracker URL: Not reported

EMI:

Name: ROYALTY CARPET MILLS INC
Address: 17352 DERIAN AV
City,State,Zip: IRVINE, CA 927140000
Year: 1987
County Code: 30
Air Basin: SC
Facility ID: 18455
Air District Name: SC

Map ID
Direction
Distance
Elevation

MAP FINDINGS

Site

Database(s)

EDR ID Number
EPA ID Number

ROYALTY CARPET MILLS INC (Continued)

S103947620

SIC Code: 2273
Air District Name: SOUTH COAST AQMD
Community Health Air Pollution Info System: Not reported
Consolidated Emission Reporting Rule: Not reported
Total Organic Hydrocarbon Gases Tons/Yr: 1
Reactive Organic Gases Tons/Yr: 1
Carbon Monoxide Emissions Tons/Yr: 0
NOX - Oxides of Nitrogen Tons/Yr: 10
SOX - Oxides of Sulphur Tons/Yr: 0
Particulate Matter Tons/Yr: 1
Part. Matter 10 Micrometers and Smllr Tons/Yr:1

Name: ROYALTY CARPET MILLS INC
Address: 17352 DERIAN AV
City,State,Zip: IRVINE, CA 927140000
Year: 1990
County Code: 30
Air Basin: SC
Facility ID: 18455
Air District Name: SC
SIC Code: 2273
Air District Name: SOUTH COAST AQMD
Community Health Air Pollution Info System: Not reported
Consolidated Emission Reporting Rule: Not reported
Total Organic Hydrocarbon Gases Tons/Yr: 3
Reactive Organic Gases Tons/Yr: 1
Carbon Monoxide Emissions Tons/Yr: 5
NOX - Oxides of Nitrogen Tons/Yr: 18
SOX - Oxides of Sulphur Tons/Yr: 1
Particulate Matter Tons/Yr: 1
Part. Matter 10 Micrometers and Smllr Tons/Yr:1

Name: ROYALTY CARPET MILLS INC
Address: 17352 DERIAN AV
City,State,Zip: IRVINE, CA 927140000
Year: 1995
County Code: 30
Air Basin: SC
Facility ID: 18455
Air District Name: SC
SIC Code: 2273
Air District Name: SOUTH COAST AQMD
Community Health Air Pollution Info System: Not reported
Consolidated Emission Reporting Rule: Not reported
Total Organic Hydrocarbon Gases Tons/Yr: 0
Reactive Organic Gases Tons/Yr: 0
Carbon Monoxide Emissions Tons/Yr: 0
NOX - Oxides of Nitrogen Tons/Yr: 0
SOX - Oxides of Sulphur Tons/Yr: 0
Particulate Matter Tons/Yr: 0
Part. Matter 10 Micrometers and Smllr Tons/Yr:0

Name: ROYALTY CARPET MILLS INC
Address: 17352 DERIAN AV
City,State,Zip: IRVINE, CA 927140000
Year: 1997
County Code: 30

Map ID
Direction
Distance
Elevation

MAP FINDINGS

Site

Database(s)

EDR ID Number
EPA ID Number

ROYALTY CARPET MILLS INC (Continued)

S103947620

Air Basin: SC
Facility ID: 18455
Air District Name: SC
SIC Code: 2273
Air District Name: SOUTH COAST AQMD
Community Health Air Pollution Info System: Not reported
Consolidated Emission Reporting Rule: Not reported
Total Organic Hydrocarbon Gases Tons/Yr: 25
Reactive Organic Gases Tons/Yr: 3
Carbon Monoxide Emissions Tons/Yr: 5
NOX - Oxides of Nitrogen Tons/Yr: 6
SOX - Oxides of Sulphur Tons/Yr: 0
Particulate Matter Tons/Yr: 1
Part. Matter 10 Micrometers and Smlr Tons/Yr:1

Name: ROYALTY CARPET MILLS INC
Address: 17352 DERIAN AV
City,State,Zip: IRVINE, CA 927140000
Year: 1998
County Code: 30
Air Basin: SC
Facility ID: 18455
Air District Name: SC
SIC Code: 2273
Air District Name: SOUTH COAST AQMD
Community Health Air Pollution Info System: Not reported
Consolidated Emission Reporting Rule: Not reported
Total Organic Hydrocarbon Gases Tons/Yr: 31
Reactive Organic Gases Tons/Yr: 4
Carbon Monoxide Emissions Tons/Yr: 5
NOX - Oxides of Nitrogen Tons/Yr: 6
SOX - Oxides of Sulphur Tons/Yr: 0
Particulate Matter Tons/Yr: 1
Part. Matter 10 Micrometers and Smlr Tons/Yr:1

Name: ROYALTY CARPET MILLS INC
Address: 17352 DERIAN AV
City,State,Zip: IRVINE, CA 927140000
Year: 1999
County Code: 30
Air Basin: SC
Facility ID: 18455
Air District Name: SC
SIC Code: 2273
Air District Name: SOUTH COAST AQMD
Community Health Air Pollution Info System: Not reported
Consolidated Emission Reporting Rule: Not reported
Total Organic Hydrocarbon Gases Tons/Yr: 25
Reactive Organic Gases Tons/Yr: 3
Carbon Monoxide Emissions Tons/Yr: 5
NOX - Oxides of Nitrogen Tons/Yr: 6
SOX - Oxides of Sulphur Tons/Yr: 0
Particulate Matter Tons/Yr: 1
Part. Matter 10 Micrometers and Smlr Tons/Yr:1

Name: ROYALTY CARPET MILLS INC
Address: 17352 DERIAN AV

Map ID
Direction
Distance
Elevation

MAP FINDINGS

Site

Database(s)

EDR ID Number
EPA ID Number

ROYALTY CARPET MILLS INC (Continued)

S103947620

City,State,Zip: IRVINE, CA 927140000
Year: 2000
County Code: 30
Air Basin: SC
Facility ID: 18455
Air District Name: SC
SIC Code: 2273
Air District Name: SOUTH COAST AQMD
Community Health Air Pollution Info System: Not reported
Consolidated Emission Reporting Rule: Not reported
Total Organic Hydrocarbon Gases Tons/Yr: 25
Reactive Organic Gases Tons/Yr: 3
Carbon Monoxide Emissions Tons/Yr: 5
NOX - Oxides of Nitrogen Tons/Yr: 6
SOX - Oxides of Sulphur Tons/Yr: 0
Particulate Matter Tons/Yr: 1
Part. Matter 10 Micrometers and Smllr Tons/Yr:1

Name: ROYALTY CARPET MILLS INC
Address: 17352 DERIAN
City,State,Zip: IRVINE, CA 927140000
Year: 2001
County Code: 30
Air Basin: SC
Facility ID: 18455
Air District Name: SC
SIC Code: 2273
Air District Name: SOUTH COAST AQMD
Community Health Air Pollution Info System: Y
Consolidated Emission Reporting Rule: Not reported
Total Organic Hydrocarbon Gases Tons/Yr: 25
Reactive Organic Gases Tons/Yr: 2
Carbon Monoxide Emissions Tons/Yr: 11
NOX - Oxides of Nitrogen Tons/Yr: 5
SOX - Oxides of Sulphur Tons/Yr: 0
Particulate Matter Tons/Yr: 1
Part. Matter 10 Micrometers and Smllr Tons/Yr:1

Name: ROYALTY CARPET MILLS INC
Address: 17352 DERIAN AV
City,State,Zip: IRVINE, CA 92714
Year: 2009
County Code: 30
Air Basin: SC
Facility ID: 18455
Air District Name: SC
SIC Code: 2273
Air District Name: SOUTH COAST AQMD
Community Health Air Pollution Info System: Not reported
Consolidated Emission Reporting Rule: Not reported
Total Organic Hydrocarbon Gases Tons/Yr: 2.9330276332582899
Reactive Organic Gases Tons/Yr: 1.074085
Carbon Monoxide Emissions Tons/Yr: 3.1436799999999998
NOX - Oxides of Nitrogen Tons/Yr: 3.18371
SOX - Oxides of Sulphur Tons/Yr: 3.1337999999999998E-2
Particulate Matter Tons/Yr: 0.9850280000000001
Part. Matter 10 Micrometers and Smllr Tons/Yr:0.7254637999999999

Map ID
Direction
Distance
Elevation

MAP FINDINGS

Site

Database(s)

EDR ID Number
EPA ID Number

ROYALTY CARPET MILLS INC (Continued)

S103947620

Name: ROYALTY CARPET MILLS INC
Address: 17352 DERIAN AV
City,State,Zip: IRVINE, CA 92714
Year: 2010
County Code: 30
Air Basin: SC
Facility ID: 18455
Air District Name: SC
SIC Code: 2273
Air District Name: SOUTH COAST AQMD
Community Health Air Pollution Info System: Not reported
Consolidated Emission Reporting Rule: Not reported
Total Organic Hydrocarbon Gases Tons/Yr: 5.2050969403147098
Reactive Organic Gases Tons/Yr: 1.5761000000000001
Carbon Monoxide Emissions Tons/Yr: 3.7431800000000002
NOX - Oxides of Nitrogen Tons/Yr: 3.3754599999999999
SOX - Oxides of Sulphur Tons/Yr: 4.2279999999999998E-2
Particulate Matter Tons/Yr: 1.5188200000000001
Part. Matter 10 Micrometers and Smlr Tons/Yr:1.0552438799999999

Name: ROYALTY CARPET MILLS INC
Address: 17352 DERIAN AV
City,State,Zip: IRVINE, CA 92714
Year: 2011
County Code: 30
Air Basin: SC
Facility ID: 18455
Air District Name: SC
SIC Code: 2273
Air District Name: SOUTH COAST AQMD
Community Health Air Pollution Info System: Not reported
Consolidated Emission Reporting Rule: Not reported
Total Organic Hydrocarbon Gases Tons/Yr: 4.5821223401
Reactive Organic Gases Tons/Yr: 1.3583
Carbon Monoxide Emissions Tons/Yr: 3.40561
NOX - Oxides of Nitrogen Tons/Yr: 2.92595
SOX - Oxides of Sulphur Tons/Yr: 0.03391
Particulate Matter Tons/Yr: 1.27266
Part. Matter 10 Micrometers and Smlr Tons/Yr:0.87298768

HAZNET:

Name: TURNER ROYALTY LLC
Address: 17352 DERIAN AVENUE
Address 2: Not reported
City,State,Zip: IRVINE, CA 92660
Contact: TURNER ROYALTY LLC
Telephone: 9497575407
Mailing Name: Not reported
Mailing Address: 1500 QUAIL STREET # 150

Year: 2018
Gepaid: CAC002959144
TSD EPA ID: CAD009007626
CA Waste Code: 151 - Asbestos containing waste
Disposal Method: H132 - Landfill Or Surface Impoundment That Will Be Closed As Landfill(To Include On-Site Treatment And/Or Stabilization)
Tons: 0.23000

Map ID
Direction
Distance
Elevation

MAP FINDINGS

Site

Database(s)

EDR ID Number
EPA ID Number

ROYALTY CARPET MILLS INC (Continued)

S103947620

NPDES:

Name: ROYALTY CARPET MILLS
Address: 17352 DERIAN AVE
City,State,Zip: IRVINE, CA 92614
Facility Status: Not reported
NPDES Number: Not reported
Region: Not reported
Agency Number: Not reported
Regulatory Measure ID: Not reported
Place ID: Not reported
Order Number: Not reported
WDID: 8 30I002786
Regulatory Measure Type: Industrial
Program Type: Not reported
Adoption Date Of Regulatory Measure: Not reported
Effective Date Of Regulatory Measure: Not reported
Termination Date Of Regulatory Measure: Not reported
Expiration Date Of Regulatory Measure: Not reported
Discharge Address: Not reported
Discharge Name: Not reported
Discharge City: Not reported
Discharge State: Not reported
Discharge Zip: Not reported
Status: Terminated
Status Date: 01/03/2018
Operator Name: Royalty Carpet Mills
Operator Address: 17111 Red Hill Ave
Operator City: Irvine
Operator State: California
Operator Zip: 92614

NPDES as of 03/2018:

NPDES Number: CAS000001
Status: Terminated
Agency Number: 0
Region: 8
Regulatory Measure ID: 208310
Order Number: 97-03-DWQ
Regulatory Measure Type: Enrollee
Place ID: Not reported
WDID: 8 30I002786
Program Type: Industrial
Adoption Date Of Regulatory Measure: Not reported
Effective Date Of Regulatory Measure: 04/02/1992
Expiration Date Of Regulatory Measure: Not reported
Termination Date Of Regulatory Measure: 12/13/2017
Discharge Name: Royalty Carpet Mills
Discharge Address: 17111 Red Hill Ave
Discharge City: Irvine
Discharge State: California
Discharge Zip: 92614
Received Date: Not reported
Processed Date: Not reported
Status: Not reported
Status Date: Not reported
Place Size: Not reported
Place Size Unit: Not reported

Map ID
Direction
Distance
Elevation

MAP FINDINGS

Site

Database(s)

EDR ID Number
EPA ID Number

ROYALTY CARPET MILLS INC (Continued)

S103947620

Contact:	Not reported
Contact Title:	Not reported
Contact Phone:	Not reported
Contact Phone Ext:	Not reported
Contact Email:	Not reported
Operator Name:	Not reported
Operator Address:	Not reported
Operator City:	Not reported
Operator State:	Not reported
Operator Zip:	Not reported
Operator Contact:	Not reported
Operator Contact Title:	Not reported
Operator Contact Phone:	Not reported
Operator Contact Phone Ext:	Not reported
Operator Contact Email:	Not reported
Operator Type:	Not reported
Developer:	Not reported
Developer Address:	Not reported
Developer City:	Not reported
Developer State:	Not reported
Developer Zip:	Not reported
Developer Contact:	Not reported
Developer Contact Title:	Not reported
Constype Linear Utility Ind:	Not reported
Emergency Phone:	Not reported
Emergency Phone Ext:	Not reported
Constype Above Ground Ind:	Not reported
Constype Below Ground Ind:	Not reported
Constype Cable Line Ind:	Not reported
Constype Comm Line Ind:	Not reported
Constype Commercial Ind:	Not reported
Constype Electrical Line Ind:	Not reported
Constype Gas Line Ind:	Not reported
Constype Industrial Ind:	Not reported
Constype Other Description:	Not reported
Constype Other Ind:	Not reported
Constype Recons Ind:	Not reported
Constype Residential Ind:	Not reported
Constype Transport Ind:	Not reported
Constype Utility Description:	Not reported
Constype Utility Ind:	Not reported
Constype Water Sewer Ind:	Not reported
Dir Discharge Uswater Ind:	Not reported
Receiving Water Name:	Not reported
Certifier:	Not reported
Certifier Title:	Not reported
Certification Date:	Not reported
Primary Sic:	Not reported
Secondary Sic:	Not reported
Tertiary Sic:	Not reported
NPDES Number:	Not reported
Status:	Not reported
Agency Number:	Not reported
Region:	8
Regulatory Measure ID:	208310
Order Number:	Not reported

Map ID
Direction
Distance
Elevation

MAP FINDINGS

Site

Database(s)

EDR ID Number
EPA ID Number

ROYALTY CARPET MILLS INC (Continued)

S103947620

Regulatory Measure Type:	Industrial
Place ID:	Not reported
WDID:	8 301002786
Program Type:	Not reported
Adoption Date Of Regulatory Measure:	Not reported
Effective Date Of Regulatory Measure:	Not reported
Expiration Date Of Regulatory Measure:	Not reported
Termination Date Of Regulatory Measure:	Not reported
Discharge Name:	Not reported
Discharge Address:	Not reported
Discharge City:	Not reported
Discharge State:	Not reported
Discharge Zip:	Not reported
Received Date:	05/09/2008
Processed Date:	04/02/1992
Status:	Active
Status Date:	04/02/1992
Place Size:	5
Place Size Unit:	Acres
Contact:	Farley Gardner
Contact Title:	Not reported
Contact Phone:	949-474-4000
Contact Phone Ext:	Not reported
Contact Email:	fgardner@royaltyusa.net
Operator Name:	Royalty Carpet Mills
Operator Address:	17111 Red Hill Ave
Operator City:	Irvine
Operator State:	California
Operator Zip:	92614
Operator Contact:	Farley Gardner
Operator Contact Title:	Not reported
Operator Contact Phone:	949-474-4000
Operator Contact Phone Ext:	Not reported
Operator Contact Email:	fgardner@royaltyusa.net
Operator Type:	Private Business
Developer:	Not reported
Developer Address:	Not reported
Developer City:	Not reported
Developer State:	California
Developer Zip:	Not reported
Developer Contact:	Not reported
Developer Contact Title:	Not reported
Constype Linear Utility Ind:	Not reported
Emergency Phone:	949-474-4000
Emergency Phone Ext:	Not reported
Constype Above Ground Ind:	Not reported
Constype Below Ground Ind:	Not reported
Constype Cable Line Ind:	Not reported
Constype Comm Line Ind:	Not reported
Constype Commercial Ind:	Not reported
Constype Electrical Line Ind:	Not reported
Constype Gas Line Ind:	Not reported
Constype Industrial Ind:	Not reported
Constype Other Description:	Not reported
Constype Other Ind:	Not reported
Constype Recons Ind:	Not reported
Constype Residential Ind:	Not reported

Map ID
Direction
Distance
Elevation

MAP FINDINGS

Site

Database(s)

EDR ID Number
EPA ID Number

ROYALTY CARPET MILLS INC (Continued)

S103947620

Constype Transport Ind: Not reported
Constype Utility Description: Not reported
Constype Utility Ind: Not reported
Constype Water Sewer Ind: Not reported
Dir Discharge Uswater Ind: N
Receiving Water Name: Santa Ana River
Certifier: Farley Gardner
Certifier Title: Environmental Technician
Certification Date: 09-APR-15
Primary Sic: 2273-Carpets and Rugs
Secondary Sic: Not reported
Tertiary Sic: Not reported

WDS:

Name: ROYALTY CARPET MILLS
Address: 17352 DERIAN AVE
City: IRVINE
Facility ID: Santa Ana River 30I002786
Facility Type: Industrial - Facility that treats and/or disposes of liquid or semisolid wastes from any servicing, producing, manufacturing or processing operation of whatever nature, including mining, gravel washing, geothermal operations, air conditioning, ship building and repairing, oil production, storage and disposal operations, water pumping.
Facility Status: Active - Any facility with a continuous or seasonal discharge that is under Waste Discharge Requirements.
NPDES Number: CAS000001 The 1st 2 characters designate the state. The remaining 7 are assigned by the Regional Board
Subregion: 8
Facility Telephone: 9494744000
Facility Contact: TONY FERRIERA
Agency Name: ROYALTY CARPET MILLS
Agency Address: 17111 RED HILL AVE
Agency City,St,Zip: IRVINE 92614
Agency Contact: MIKE DERDERIAN
Agency Telephone: 9494744000
Agency Type: Private
SIC Code: 0
SIC Code 2: Not reported
Primary Waste Type: Not reported
Primary Waste: Not reported
Waste Type2: Not reported
Waste2: Not reported
Primary Waste Type: Not reported
Secondary Waste: Not reported
Secondary Waste Type: Not reported
Design Flow: 0
Baseline Flow: 0
Reclamation: Not reported
POTW: Not reported
Treat To Water: Minor Threat to Water Quality. A violation of a regional board order should cause a relatively minor impairment of beneficial uses compared to a major or minor threat. Not: All nurds without a TTWQ will be considered a minor threat to water quality unless coded at a higher Level. A Zero (0) may be used to code those NURDS that are found to represent no threat to water quality.

Map ID
Direction
Distance
Elevation

MAP FINDINGS

Site

Database(s)

EDR ID Number
EPA ID Number

ROYALTY CARPET MILLS INC (Continued)

S103947620

Complexity: Category C - Facilities having no waste treatment systems, such as cooling water dischargers or those who must comply through best management practices, facilities with passive waste treatment and disposal systems, such as septic systems with subsurface disposal, or dischargers having waste storage systems with land disposal such as dairy waste ponds.

CIWQS:

Name: ROYALTY CARPET MILLS
Address: 17352 DERIAN AVE
City,State,Zip: IRVINE, CA 92614
Agency: Royalty Carpet Mills
Agency Address: 17111 Red Hill Ave, Irvine, CA 92614
Place/Project Type: Industrial - Carpets and Rugs
SIC/NAICS: 2273
Region: 8
Program: INDSTW
Regulatory Measure Status: Terminated
Regulatory Measure Type: Storm water industrial
Order Number: 2014-0057-DWQ
WDID: 8 30I002786
NPDES Number: CAS000001
Adoption Date: Not reported
Effective Date: 04/02/1992
Termination Date: 12/13/2017
Expiration/Review Date: Not reported
Design Flow: Not reported
Major/Minor: Not reported
Complexity: Not reported
TTWQ: Not reported
Enforcement Actions within 5 years: 0
Violations within 5 years: 0
Latitude: 33.68676
Longitude: -117.83909

CERS:

Name: ROYALTY CARPET MILLS INC
Address: 17352 DERIAN AVENUE
City,State,Zip: IRVINE, CA 92614-5877
Site ID: 491140
CERS ID: 110002465467
CERS Description: US EPA Air Emission Inventory System (EIS)

Affiliation:

Affiliation Type Desc: Environmental Contact
Entity Name: DWIGHT K MANUEL
Entity Title: Not reported
Affiliation Address: 17352 DERIAN AVE
Affiliation City: IRVINE
Affiliation State: CA
Affiliation Country: Not reported
Affiliation Zip: Not reported
Affiliation Phone: ,

Affiliation Type Desc: Public Contact
Entity Name: DWIGHT MANUEL
Entity Title: Not reported

Map ID
 Direction
 Distance
 Elevation

MAP FINDINGS

Site

Database(s)

EDR ID Number
 EPA ID Number

ROYALTY CARPET MILLS INC (Continued)

S103947620

Affiliation Address: Not reported
 Affiliation City: Not reported
 Affiliation State: Not reported
 Affiliation Country: Not reported
 Affiliation Zip: Not reported
 Affiliation Phone: ,

AD168
West
1/8-1/4
0.130 mi.
689 ft.

DELPHI CONNECTION SYSTEMS

PFAS ECHO 1027350409
N/A

IRVINE, CA

Site 4 of 10 in cluster AD

Relative:
Lower
Actual:
39 ft.

PFAS ECHO:
 Name: DELPHI CONNECTION SYSTEMS
 Address: Not reported
 City,State,Zip: IRVINE, CA
 Latitude: 33.691750
 Longitude: -117.840050
 Count: 1
 County: ORANGE
 Status: Active
 Region: 09
 Industry: Electronics Industry
 ECHO Facility Report: <https://echo.epa.gov/detailed-facility-report?fid=110000495679>
 Facility Percent Minority: 67.558
 Facility Derived Tribes: -
 Facility Population: 5689.17
 EPA Programs: RCRA
 Federal Facility: No
 Federal Agency: -
 Facility FIPS Code: 06059
 Facility Indian Country Flag: N
 Facility Collection Method: ADDRESS MATCHING-HOUSE NUMBER
 Facility Derived HUC: 18070204
 Facility Derived WBD: 180702040103
 Facility Derived CD113: 45
 Facility Derived CB2010: 060590755151120
 Facility Major Flag: -
 Facility Active Flag: Y
 Facility Inspection Count: 0
 Facility Date Last Inspection: 12/22/2004
 Facility Days Last Inspection: 6,849
 Facility Informal Count: 0
 Facility Date Last Informal Action: 10/30/2003
 Facility Formal Action Count: 0
 Facility Date Last Formal Action: -
 Facility Total Penalties: 0
 Facility Penalty Count: -
 Facility Date Last Penalty: -
 Facility Last Penalty AMT: -
 Facility QTRS With NC: 0
 Facility Programs With SNC: 0
 Facility Compliance Status: No Violation Identified
 Facility SNC Flag: N
 AIR Flag: N
 NPDES Flag: N

Map ID
 Direction
 Distance
 Elevation

MAP FINDINGS

Site

Database(s)

EDR ID Number
 EPA ID Number

DELPHI CONNECTION SYSTEMS (Continued)

1027350409

SDWIS Flag: N
 RCRA Flag: Y
 TRI Flag: N
 GHG Flag: N
 AIR IDS: -
 CAA Permit Types: -
 CAA NAICS: -
 CAA SICS: -
 NPDES IDS: -
 CWA Permit Types: -
 CWA NAICS: -
 CWA SICS: -
 RCRA IDS: CAD076071737
 RCRA Permit Types: Other
 RCRA NAICS: 334412 334418
 SDWA IDS: -
 SDWA System Types: -
 SDWA Compliance Status: -
 SDWA SNC Flag: N
 TRI IDS: 92713HGHSR17150
 TRI Releases Transfers: -
 TRI On Site Releases: -
 TRI Off Site Transfers: -
 TRI Reporter: -
 Facility IMP Water Flag: -
 EJSCREEN Flag US: Y
 EJSCREEN Report:

https://ejscreen.epa.gov/mapper/mobile/EJSCREEN_mobile.aspx?geometry=%7B%22x%22:-117.84005,%22y%22:33.69175,%22spatialReference%22:%7B%22wkid%22:4326%7D%7D&unit=9035&areatype=&areaid=&basemap=streets&distance=1

**AA169
 SW
 1/8-1/4
 0.131 mi.
 691 ft.**

**GEDDES MANUFACTURING
 17532 VON KARMAN AVE
 IRVINE, CA 92614**

RCRA NonGen / NLR

**1028896561
 CAC003258081**

Site 2 of 4 in cluster AA

**Relative:
 Lower
 Actual:
 37 ft.**

RCRA Listings:
 Date Form Received by Agency: 20231025
 Handler Name: Geddes Manufacturing
 Handler Address: 17532 VON KARMAN AVE
 Handler City,State,Zip: IRVINE, CA 92614
 EPA ID: CAC003258081
 Contact Name: JOOMI CHANG
 Contact Address: 17532 VON KARMAN AVE
 Contact City,State,Zip: IRVINE, CA 92614
 Contact Telephone: 714-602-9558
 Contact Fax: Not reported
 Contact Email: JUSTIN.EASTMAN@DANIELSHEALTH.COM
 Contact Title: Not reported
 EPA Region: 09
 Land Type: Not reported
 Federal Waste Generator Description: Not a generator, verified
 Non-Notifier: Not reported
 Biennial Report Cycle: Not reported
 Accessibility: Not reported
 Active Site Indicator: Not reported
 State District Owner: Not reported
 State District: Not reported

Map ID
 Direction
 Distance
 Elevation

MAP FINDINGS

Site

Database(s)

EDR ID Number
 EPA ID Number

GEDDES MANUFACTURING (Continued)

1028896561

Mailing Address:	17532 VON KARMAN AVE
Mailing City,State,Zip:	IRVINE, CA 92614
Owner Name:	Sangkyo Choi
Owner Type:	Other
Operator Name:	Joomi Chang
Operator Type:	Other
Short-Term Generator Activity:	No
Importer Activity:	No
Mixed Waste Generator:	No
Transporter Activity:	No
Transfer Facility Activity:	No
Recycler Activity with Storage:	No
Small Quantity On-Site Burner Exemption:	No
Smelting Melting and Refining Furnace Exemption:	No
Underground Injection Control:	No
Off-Site Waste Receipt:	No
Universal Waste Indicator:	No
Universal Waste Destination Facility:	No
Federal Universal Waste:	No
Active Site State-Reg Handler:	---
Federal Facility Indicator:	Not reported
Hazardous Secondary Material Indicator:	N
Sub-Part K Indicator:	Not reported
2018 GPRA Permit Baseline:	Not on the Baseline
2018 GPRA Renewals Baseline:	Not on the Baseline
202 GPRA Corrective Action Baseline:	No
Subject to Corrective Action Universe:	No
Non-TSDFs Where RCRA CA has Been Imposed Universe:	No
Corrective Action Priority Ranking:	No NCAPS ranking
Environmental Control Indicator:	No
Institutional Control Indicator:	No
Human Exposure Controls Indicator:	N/A
Groundwater Controls Indicator:	N/A
Significant Non-Complier Universe:	No
Unaddressed Significant Non-Complier Universe:	No
Addressed Significant Non-Complier Universe:	No
Significant Non-Complier With a Compliance Schedule Universe:	No
Financial Assurance Required:	Not reported
Handler Date of Last Change:	20231025
Recognized Trader-Importer:	No
Recognized Trader-Exporter:	No
Importer of Spent Lead Acid Batteries:	No
Exporter of Spent Lead Acid Batteries:	No
Recycler Activity Without Storage:	No
Manifest Broker:	No
Sub-Part P Indicator:	No

Handler - Owner Operator:

Owner/Operator Indicator:	Owner
Owner/Operator Name:	SANGKYO CHOI
Legal Status:	Other
Date Became Current:	Not reported
Date Ended Current:	Not reported
Owner/Operator Address:	17532 VON KARMAN AVE
Owner/Operator City,State,Zip:	IRVINE, CA 92614
Owner/Operator Telephone:	714-602-9558

Map ID
Direction
Distance
Elevation

MAP FINDINGS

Site

Database(s)

EDR ID Number
EPA ID Number

GEDDES MANUFACTURING (Continued)

1028896561

Owner/Operator Telephone Ext: Not reported
Owner/Operator Fax: Not reported
Owner/Operator Email: Not reported

Owner/Operator Indicator: Operator
Owner/Operator Name: JOOMI CHANG
Legal Status: Other
Date Became Current: Not reported
Date Ended Current: Not reported
Owner/Operator Address: 17532 VON KARMAN AVE
Owner/Operator City,State,Zip: IRVINE, CA 92614
Owner/Operator Telephone: 714-602-9558
Owner/Operator Telephone Ext: Not reported
Owner/Operator Fax: Not reported
Owner/Operator Email: Not reported

Historic Generators:

Receive Date: 20231025
Handler Name: GEDDES MANUFACTURING
Federal Waste Generator Description: Not a generator, verified
State District Owner: Not reported
Large Quantity Handler of Universal Waste: No
Recognized Trader Importer: No
Recognized Trader Exporter: No
Spent Lead Acid Battery Importer: No
Spent Lead Acid Battery Exporter: No
Current Record: Yes
Non Storage Recycler Activity: No
Electronic Manifest Broker: No

List of NAICS Codes and Descriptions:

NAICS Code: 425120
NAICS Description: WHOLESALE TRADE AGENTS AND BROKERS

Facility Has Received Notices of Violations:

Violations: No Violations Found

Evaluation Action Summary:

Evaluations: No Evaluations Found

AB170
North
1/8-1/4
0.131 mi.
694 ft.

ENTHONE INC
IRVINE, CA
Site 7 of 8 in cluster AB

PFAS ECHO 1027356780
N/A

Relative: PFAS ECHO:
Lower Name: ENTHONE INC
Actual: Address: Not reported
40 ft. City,State,Zip: IRVINE, CA
Latitude: 33.695280
Longitude: -117.836570
Count: 1
County: ORANGE
Status: Active

Map ID
Direction
Distance
Elevation

MAP FINDINGS

Site

Database(s)

EDR ID Number
EPA ID Number

ENTHONE INC (Continued)

1027356780

Region:	09
Industry:	Chemical Mfg
ECHO Facility Report:	https://echo.epa.gov/detailed-facility-report?fid=110000480756
Facility Percent Minority:	69.617
Facility Derived Tribes:	-
Facility Population:	6254.71
EPA Programs:	RCRA
Federal Facility:	No
Federal Agency:	-
Facility FIPS Code:	06059
Facility Indian Country Flag:	N
Facility Collection Method:	ADDRESS MATCHING-HOUSE NUMBER
Facility Derived HUC:	18070204
Facility Derived WBD:	180702040103
Facility Derived CD113:	45
Facility Derived CB2010:	060590755151038
Facility Major Flag:	-
Facility Active Flag:	Y
Facility Inspection Count:	0
Facility Date Last Inspection:	5/31/2006
Facility Days Last Inspection:	6,324
Facility Informal Count:	0
Facility Date Last Informal Action:	-
Facility Formal Action Count:	0
Facility Date Last Formal Action:	-
Facility Total Penalties:	0
Facility Penalty Count:	-
Facility Date Last Penalty:	-
Facility Last Penalty AMT:	-
Facility QTRS With NC:	0
Facility Programs With SNC:	0
Facility Compliance Status:	No Violation Identified
Facility SNC Flag:	N
AIR Flag:	N
NPDES Flag:	N
SDWIS Flag:	N
RCRA Flag:	Y
TRI Flag:	N
GHG Flag:	N
AIR IDS:	-
CAA Permit Types:	-
CAA NAICS:	-
CAA SICS:	-
NPDES IDS:	-
CWA Permit Types:	-
CWA NAICS:	-
CWA SICS:	-
RCRA IDS:	CAD073584393
RCRA Permit Types:	LQG
RCRA NAICS:	325199 325188
SDWA IDS:	-
SDWA System Types:	-
SDWA Compliance Status:	-
SDWA SNC Flag:	N
TRI IDS:	92714SHPLY16782
TRI Releases Transfers:	-
TRI On Site Releases:	-

Map ID
 Direction
 Distance
 Elevation

MAP FINDINGS

Site

Database(s)

EDR ID Number
 EPA ID Number

ENTHONE INC (Continued)

1027356780

TRI Off Site Transfers: -
 TRI Reporter: -
 Facility IMP Water Flag: -
 EJSCREEN Flag US: N
 EJSCREEN Report: https://ejscreen.epa.gov/mapper/mobile/EJSCREEN_mobile.aspx?geometry=%7B%22x%22:-117.83657,%22y%22:33.69528,%22spatialReference%22:%7B%22wkid%22:4326%7D%7D&unit=9035&areatype=&areaid=&basemap=streets&distance=1

**AJ171
 SW
 1/8-1/4
 0.132 mi.
 697 ft.**

**AVCO FINANCIAL SERVICES
 17770 CARTWRIGHT
 IRVINE, CA 92714**

**UST FINDER RELEASE 1028921344
 N/A**

Site 1 of 4 in cluster AJ

**Relative:
 Lower
 Actual:
 37 ft.**

UST FINDER RELEASE:
 Object ID: 68384
 Facility ID: Not reported
 Lust ID: CAT0605900999
 Name: AVCO FINANCIAL SERVICES
 Address: 17770 CARTWRIGHT
 City,State,Zip: IRVINE, CA 92714
 Address Match Type: PointAddress
 Reported Date: Not reported
 Status: No Further Action
 Substance: Not reported
 Population within 1500ft: 729
 Domestic Wells within 1500ft: 0
 Land Use: Developed, High Intensity
 Within SPA: No
 SPA PWS Facility ID: Not reported
 SPA Water Type: Not reported
 SPA Facility Type: Not reported
 SPA HUC12: Not reported
 Within WHPA: No
 WHPA PWS Facility ID: Not reported
 WHPA Water Type: Not reported
 WHPA Facility Type: Not reported
 WHPA HUC12: Not reported
 Within 100yr Floodplain: No
 Tribe: Not reported
 EPA Region: 9
 NFA Letter 1: Not reported
 NFA Letter 2: Not reported
 NFA Letter 3: Not reported
 NFA Letter 4: Not reported
 Closed With Residual Contaminate: Not reported
 Coordinate Source: Geocode
 X Coord: -117.8445
 Y Coord: 33.68321
 Latitude: 33.68321
 Longitude: -117.844499999999

MAP FINDINGS

Map ID
Direction
Distance
Elevation

Site

Database(s)

EDR ID Number
EPA ID Number

AJ172
SW
1/8-1/4
0.132 mi.
697 ft.
Relative:
Lower
Actual:
37 ft.

AVCO FINANCIAL SERVICES
17770 CARTWRIGHT RD
IRVINE, CA 92614

Site 2 of 4 in cluster AJ

RCRA-SQG **1000593462**
CA LUST **CAD982443491**
CA UST
CA SWEEPS UST
CA FID UST
FINDS
ECHO
CA Cortese
CA EMI
CA HIST CORTESE
CA HWTS
CA HAZNET
CA CERS

RCRA Listings:

Date Form Received by Agency:	19910427
Handler Name:	Avco Financial Services
Handler Address:	17770 CARTWRIGHT RD
Handler City,State,Zip:	IRVINE, CA 92614
EPA ID:	CAD982443491
Contact Name:	ENVIRONMENTAL MANAGER
Contact Address:	17770 CARTWRIGHT RD
Contact City,State,Zip:	IRVINE, CA 92714
Contact Telephone:	714-474-4662
Contact Fax:	Not reported
Contact Email:	Not reported
Contact Title:	Not reported
EPA Region:	09
Land Type:	Other
Federal Waste Generator Description:	Small Quantity Generator
Non-Notifier:	Not reported
Biennial Report Cycle:	Not reported
Accessibility:	Not reported
Active Site Indicator:	Handler Activities
State District Owner:	Ca
State District:	4
Mailing Address:	17770 CARTWRIGHT RD
Mailing City,State,Zip:	IRVINE, CA 92614
Owner Name:	Avco Financial Corp
Owner Type:	Private
Operator Name:	Not Required
Operator Type:	Private
Short-Term Generator Activity:	No
Importer Activity:	No
Mixed Waste Generator:	No
Transporter Activity:	Yes
Transfer Facility Activity:	No
Recycler Activity with Storage:	No
Small Quantity On-Site Burner Exemption:	No
Smelting Melting and Refining Furnace Exemption:	No
Underground Injection Control:	No
Off-Site Waste Receipt:	No
Universal Waste Indicator:	No
Universal Waste Destination Facility:	No
Federal Universal Waste:	No
Active Site State-Reg Handler:	---
Federal Facility Indicator:	Not reported
Hazardous Secondary Material Indicator:	NN
Sub-Part K Indicator:	Not reported

Map ID
Direction
Distance
Elevation

MAP FINDINGS

Site

Database(s)

EDR ID Number
EPA ID Number

AVCO FINANCIAL SERVICES (Continued)

1000593462

2018 GPRA Permit Baseline:	Not on the Baseline
2018 GPRA Renewals Baseline:	Not on the Baseline
202 GPRA Corrective Action Baseline:	No
Subject to Corrective Action Universe:	No
Non-TSDFs Where RCRA CA has Been Imposed Universe:	No
Corrective Action Priority Ranking:	No NCAPS ranking
Environmental Control Indicator:	No
Institutional Control Indicator:	No
Human Exposure Controls Indicator:	N/A
Groundwater Controls Indicator:	N/A
Significant Non-Complier Universe:	No
Unaddressed Significant Non-Complier Universe:	No
Addressed Significant Non-Complier Universe:	No
Significant Non-Complier With a Compliance Schedule Universe:	No
Financial Assurance Required:	Not reported
Handler Date of Last Change:	20020627
Recognized Trader-Importer:	No
Recognized Trader-Exporter:	No
Importer of Spent Lead Acid Batteries:	No
Exporter of Spent Lead Acid Batteries:	No
Recycler Activity Without Storage:	Not reported
Manifest Broker:	Not reported
Sub-Part P Indicator:	No

Handler - Owner Operator:

Owner/Operator Indicator:	Owner
Owner/Operator Name: AVCO FINANCIAL CORP	
Legal Status:	Private
Date Became Current:	Not reported
Date Ended Current:	Not reported
Owner/Operator Address:	NOT REQUIRED
Owner/Operator City,State,Zip:	NOT REQUIRED, ME 99999
Owner/Operator Telephone:	415-555-1212
Owner/Operator Telephone Ext:	Not reported
Owner/Operator Fax:	Not reported
Owner/Operator Email:	Not reported

Owner/Operator Indicator:	Operator
Owner/Operator Name: NOT REQUIRED	
Legal Status:	Private
Date Became Current:	Not reported
Date Ended Current:	Not reported
Owner/Operator Address:	NOT REQUIRED
Owner/Operator City,State,Zip:	NOT REQUIRED, ME 99999
Owner/Operator Telephone:	415-555-1212
Owner/Operator Telephone Ext:	Not reported
Owner/Operator Fax:	Not reported
Owner/Operator Email:	Not reported

Historic Generators:

Receive Date:	19910427
Handler Name: AVCO FINANCIAL SERVICES	
Federal Waste Generator Description:	Small Quantity Generator
State District Owner:	Ca
Large Quantity Handler of Universal Waste:	No

Map ID
Direction
Distance
Elevation

MAP FINDINGS

Site

Database(s)

EDR ID Number
EPA ID Number

AVCO FINANCIAL SERVICES (Continued)

1000593462

Recognized Trader Importer: No
Recognized Trader Exporter: No
Spent Lead Acid Battery Importer: No
Spent Lead Acid Battery Exporter: No
Current Record: Yes
Non Storage Recycler Activity: Not reported
Electronic Manifest Broker: Not reported

List of NAICS Codes and Descriptions:

NAICS Code: 522291
NAICS Description: CONSUMER LENDING

NAICS Code: 52421
NAICS Description: INSURANCE AGENCIES AND BROKERAGES

Facility Has Received Notices of Violations:

Violations: No Violations Found

Evaluation Action Summary:

Evaluations: No Evaluations Found

LUST:

Name: AVCO FINANCIAL SERVICES
Address: 17770 CARTWRIGHT
City,State,Zip: IRVINE, CA 92714
Lead Agency: ORANGE COUNTY LOP
Case Type: LUST Cleanup Site
Geo Track: http://geotracker.waterboards.ca.gov/profile_report.asp?global_id=T0605900999
Global Id: T0605900999
Latitude: 33.683104
Longitude: -117.843754
Status: Completed - Case Closed
Status Date: 01/13/1998
Case Worker: Not reported
RB Case Number: 083001307T
Local Agency: Not reported
File Location: Local Agency
Local Case Number: 89UT136
Potential Media Affect: Other Groundwater (uses other than drinking water)
Potential Contaminants of Concern: Gasoline
EPA Region: 9
Coordinate Source: Google Geocode
Cuf Case: NO
Quantity Released Gallons: 0
Begin Date: 06/19/1989
Leak Reported Date: 06/19/1989
How Discovered: Tank Closure
How Discovered Description: Not reported
Discharge Source: Not reported
Discharge Cause: Not reported
Stop Method: Close and Remove Tank
Stop Description: Not reported
No Further Action Date: 01/13/1998
CA Water Watershed Name: Santa Ana River - Lower Santa Ana River - East Coastal Plain (801.11)

Map ID
Direction
Distance
Elevation

MAP FINDINGS

Site

Database(s)

EDR ID Number
EPA ID Number

AVCO FINANCIAL SERVICES (Continued)

1000593462

Dwr Groundwater Subbasin Name: Coastal Plain Of Orange County (8-001)
Disadvantaged Community: Not reported
CA Enviroscreen 3 Score: 71-75%
CA Enviroscreen 4 Score: 60-65%
Military DOD Site: No
Facility Project Subtype: Not reported
RWQCB Region: SANTA ANA RWQCB (REGION 8)
Site History: Not reported

LUST:

Global Id: T0605900999
Action Type: REMEDIATION
Date: 04/22/1992
Action: Excavation

Global Id: T0605900999
Action Type: REMEDIATION
Date: 04/22/1992
Action: Free Product Removal

Global Id: T0605900999
Action Type: REMEDIATION
Date: 04/22/1992
Action: Pump & Treat (P&T) Groundwater

Global Id: T0605900999
Action Type: Other
Date: 06/19/1989
Action: Leak Discovery

Global Id: T0605900999
Action Type: Other
Date: 06/19/1989
Action: Leak Reported

Global Id: T0605900999
Action Type: ENFORCEMENT
Date: 01/13/1998
Action: Closure/No Further Action Letter

LUST:

Global Id: T0605900999
Status: Open - Case Begin Date
Status Date: 06/19/1989

Global Id: T0605900999
Status: Completed - Case Closed
Status Date: 01/13/1998

LUST REG 8:

Name: AVCO FINANCIAL SERVICES
Address: 17770 CARTWRIGHT
City: IRVINE
Region: 8
County: Orange
Regional Board: Santa Ana Region

Map ID
Direction
Distance
Elevation

MAP FINDINGS

Site

Database(s)

EDR ID Number
EPA ID Number

AVCO FINANCIAL SERVICES (Continued)

1000593462

Facility Status:	Case Closed
Case Number:	083001307T
Local Case Num:	89UT136
Case Type:	Other ground water affected
Substance:	Regular Gasoline
Qty Leaked:	0
Abate Method:	Not reported
Cross Street:	Not reported
Enf Type:	Not reported
Funding:	Not reported
How Discovered:	Tank Closure
How Stopped:	Close Tank
Leak Cause:	Unknown
Leak Source:	Unknown
Global ID:	T0605900999
How Stopped Date:	9/9/9999
Enter Date:	Not reported
Date Confirmation of Leak Began:	Not reported
Date Preliminary Assessment Began:	Not reported
Discover Date:	6/19/1989
Enforcement Date:	Not reported
Close Date:	1/13/1998
Date Prelim Assessment Workplan Submitted:	Not reported
Date Pollution Characterization Began:	Not reported
Date Remediation Plan Submitted:	Not reported
Date Remedial Action Underway:	Not reported
Date Post Remedial Action Monitoring:	Not reported
Enter Date:	Not reported
GW Qualifies:	Not reported
Soil Qualifies:	Not reported
Operator:	Not reported
Facility Contact:	Not reported
Interim:	Not reported
Oversite Program:	LUST
Latitude:	33.6833448
Longitude:	-117.844277
MTBE Date:	Not reported
Max MTBE GW:	Not reported
MTBE Concentration:	0
Max MTBE Soil:	Not reported
MTBE Fuel:	1
MTBE Tested:	Site NOT Tested for MTBE.Includes Unknown and Not Analyzed.
MTBE Class:	*
Staff:	VJJ
Staff Initials:	KC
Lead Agency:	Local Agency
Local Agency:	30000L
Hydr Basin #:	Not reported
Beneficial:	MUN
Priority:	Not reported
Cleanup Fund Id:	Not reported
Work Suspended:	Not reported
Summary:	Not reported

ORANGE CO. LUST:

Name: AVCO FINANCIAL SERVICES
Address: 17770 CARTWRIGHT RD

Map ID
Direction
Distance
Elevation

MAP FINDINGS

Site

Database(s)

EDR ID Number
EPA ID Number

AVCO FINANCIAL SERVICES (Continued)

1000593462

City,State,Zip: IRVINE, CA 92714
Region: ORANGE
Facility Id: 89UT136
Current Status: CLOSED
Type of Closure: Closure certification issued
Released Substance: Not reported
Date Closed: 01/13/1998
File Location: Local Agency

UST:

Name: CARTWRIGHT BUILDING
Address: 17770 CARTWRIGHT RD
City,State,Zip: IRVINE, CA 92614
Facility ID: 20350
Permitting Agency: ORANGE COUNTY
CERSID: Not reported
Latitude: 33.684618
Longitude: -117.842572
Owner type: Not reported
Facility type: Not reported
Num of inuse ust: Not reported
Num of closed ust: Not reported
Num of oos ust: Not reported
Epa region: Not reported
Tribal lands: Not reported
Tank owner name: Not reported
Tank owner mailing address: Not reported
Tank owner mailing city: Not reported
Tank owner mailing zip: Not reported
Tank owner mailing state: Not reported
Tank operator name: Not reported
Tank operator mailing address: Not reported
Tank operator mailing city: Not reported
Tank operator mailing zip: Not reported
Tank operator mailing state: Not reported
Tankidnumber: Not reported
Tank status: Not reported
Tank configuration: Not reported
Tank closure date: Not reported
Tank installation date: Not reported
Tank num of compartments: Not reported
Tank contents: Not reported
Tank capacity gallons: Not reported
Tank type: Not reported
Tank pc construction: Not reported
Tank pwpiping construction: Not reported
Tank piping type: Not reported
Tank piping construction: Not reported
Tank sacrificial anode: Not reported
Tank cp impressed current: Not reported
Tank cp shutoff: Not reported
Tank alarms: Not reported
Tank ball float: Not reported
Tank spill bucket: Not reported

SWEEPS UST:

Map ID
Direction
Distance
Elevation

MAP FINDINGS

Site

Database(s)

EDR ID Number
EPA ID Number

AVCO FINANCIAL SERVICES (Continued)

1000593462

Name: AVCO FINANCIAL SERVICES
Address: 17770 CARTWRIGHT RD
City: IRVINE
Status: Active
Comp Number: 11022
Number: 9
Board Of Equalization: Not reported
Referral Date: 09-30-92
Action Date: 09-15-92
Created Date: 02-29-88
Owner Tank Id: Not reported
SWRCB Tank Id: 30-000-011022-000001
Tank Status: A
Capacity: 6000
Active Date: Not reported
Tank Use: M.V. FUEL
STG: P
Content: DIESEL
Number Of Tanks: 1

CA FID UST:

Facility ID: 30000953
Regulated By: UTNKA
Regulated ID: Not reported
Cortese Code: Not reported
SIC Code: Not reported
Facility Phone: 7146600170
Mail To: Not reported
Mailing Address: 17770 CARTWRIGHT RD
Mailing Address 2: Not reported
Mailing City,St,Zip: IRVINE 92714
Contact: Not reported
Contact Phone: Not reported
DUNs Number: Not reported
NPDES Number: Not reported
EPA ID: Not reported
Comments: Not reported
Status: Active

FINDS:

Registry ID: 110008278032

[Click Here for FRS Facility Detail Report:](#)

Environmental Interest/Information System:

The Resource Conservation and Recovery Act Information System (RCRAInfo) is EPA's comprehensive information system in support of the Resource Conservation and Recovery Act (RCRA) of 1976 and the Hazardous and Solid Waste Amendments (HSWA) of 1984. It tracks many types of information about generators, transporters, treaters, storers, and disposers of hazardous waste.

The California Environmental Protection Agency (CalEPA) has recently implemented a new data warehouse system (nSite). This data warehouse combines and merges facility and site information from five different systems managed within CalEPA. The five systems are: California Environmental Reporting System (CERS), EnviroStor, GeoTracker, California Integrated Water Quality System (CIWQS), and Toxic Release

Map ID
Direction
Distance
Elevation

MAP FINDINGS

Site

Database(s)

EDR ID Number
EPA ID Number

AVCO FINANCIAL SERVICES (Continued)

1000593462

Inventory (TRI).

[Click this hyperlink](#) while viewing on your computer to access additional FINDS: detail in the EDR Site Report.

ECHO:

Envid: 1000593462
Registry ID: 110008278032
DFR URL: <http://echo.epa.gov/detailed-facility-report?fid=110008278032>
Name: AVCO FINANCIAL SERVICES
Address: 17770 CARTWRIGHT RD
City,State,Zip: IRVINE, CA 92614

CORTESE:

Name: AVCO FINANCIAL SERVICES
Address: 17770 CARTWRIGHT
City,State,Zip: IRVINE, CA 92714
Region: CORTESE
Envirostor Id: Not reported
Global ID: T0605900999
Site/Facility Type: LUST CLEANUP SITE
Cleanup Status: COMPLETED - CASE CLOSED
Status Date: Not reported
Site Code: Not reported
Latitude: Not reported
Longitude: Not reported
Owner: Not reported
Enf Type: Not reported
Swat R: Not reported
Flag: active
Order No: Not reported
Waste Discharge System No: Not reported
Effective Date: Not reported
Region 2: Not reported
WID Id: Not reported
Solid Waste Id No: Not reported
Waste Management Uit Name: Not reported
File Name: Active Open

EMI:

Name: AVCO FINANCIAL SERV INC
Address: 17770 CARTWRIGHT RD
City,State,Zip: IRVINE, CA 92714
Year: 1987
County Code: 30
Air Basin: SC
Facility ID: 42476
Air District Name: SC
SIC Code: 6512
Air District Name: SOUTH COAST AQMD
Community Health Air Pollution Info System: Not reported
Consolidated Emission Reporting Rule: Not reported
Total Organic Hydrocarbon Gases Tons/Yr: 0
Reactive Organic Gases Tons/Yr: 0
Carbon Monoxide Emissions Tons/Yr: 0
NOX - Oxides of Nitrogen Tons/Yr: 0
SOX - Oxides of Sulphur Tons/Yr: 0

Map ID
Direction
Distance
Elevation

MAP FINDINGS

Site

Database(s)

EDR ID Number
EPA ID Number

AVCO FINANCIAL SERVICES (Continued)

1000593462

Particulate Matter Tons/Yr: 0
Part. Matter 10 Micrometers and Smlr Tons/Yr:0

Name: AVCO FINANCIAL SERV INC
Address: 17770 CARTWRIGHT RD
City,State,Zip: IRVINE, CA 92714
Year: 1990
County Code: 30
Air Basin: SC
Facility ID: 42476
Air District Name: SC
SIC Code: 6141
Air District Name: SOUTH COAST AQMD
Community Health Air Pollution Info System: Not reported
Consolidated Emission Reporting Rule: Not reported
Total Organic Hydrocarbon Gases Tons/Yr: 0
Reactive Organic Gases Tons/Yr: 0
Carbon Monoxide Emissions Tons/Yr: 0
NOX - Oxides of Nitrogen Tons/Yr: 0
SOX - Oxides of Sulphur Tons/Yr: 0
Particulate Matter Tons/Yr: 0
Part. Matter 10 Micrometers and Smlr Tons/Yr:0

Name: AVCO FINANCIAL SERV INC
Address: 17770 CARTWRIGHT RD
City,State,Zip: IRVINE, CA 92714
Year: 1993
County Code: 30
Air Basin: SC
Facility ID: 42476
Air District Name: SC
SIC Code: 6141
Air District Name: SOUTH COAST AQMD
Community Health Air Pollution Info System: Not reported
Consolidated Emission Reporting Rule: Not reported
Total Organic Hydrocarbon Gases Tons/Yr: 1
Reactive Organic Gases Tons/Yr: 1
Carbon Monoxide Emissions Tons/Yr: 0
NOX - Oxides of Nitrogen Tons/Yr: 0
SOX - Oxides of Sulphur Tons/Yr: 0
Particulate Matter Tons/Yr: 0
Part. Matter 10 Micrometers and Smlr Tons/Yr:0

Name: AVCO FINANCIAL SERV INC
Address: 17770 CARTWRIGHT RD
City,State,Zip: IRVINE, CA 92714
Year: 1995
County Code: 30
Air Basin: SC
Facility ID: 42476
Air District Name: SC
SIC Code: 6141
Air District Name: SOUTH COAST AQMD
Community Health Air Pollution Info System: Not reported
Consolidated Emission Reporting Rule: Not reported
Total Organic Hydrocarbon Gases Tons/Yr: 1
Reactive Organic Gases Tons/Yr: 1

Map ID
Direction
Distance
Elevation

MAP FINDINGS

Site

Database(s)

EDR ID Number
EPA ID Number

AVCO FINANCIAL SERVICES (Continued)

1000593462

Carbon Monoxide Emissions Tons/Yr: 0
NOX - Oxides of Nitrogen Tons/Yr: 0
SOX - Oxides of Sulphur Tons/Yr: 0
Particulate Matter Tons/Yr: 0
Part. Matter 10 Micrometers and Smllr Tons/Yr:0

HIST CORTESE:

edr_fname: AVCO FINANCIAL SERVICES
edr_fadd1: 17770
City,State,Zip: IRVINE, CA 92714
Region: CORTESE
Facility County Code: 30
Reg By: LTNKA
Reg Id: 083001307T

HWTS:

Name: AVCO FINANCIAL SERVICES
Address: 17770 CARTWRIGHT RD
Address 2: Not reported
City,State,Zip: IRVINE, CA 92714
EPA ID: CAD982443491
Inactive Date: 06/01/1997
Create Date: 04/27/1991
Last Act Date: Not reported
Mailing Name: Not reported
Mailing Address: 17770 CARTWRIGHT RD
Mailing Address 2: Not reported
Mailing City,State,Zip: IRVINE, CA 926140000
Owner Name: AVCO FINANCIAL CORP
Owner Address: PO BOX 19701
Owner Address 2: Not reported
Owner City,State,Zip: IRVINE, CA
Owner Phone: Not reported
Owner Fax: Not reported
Contact Name: BUILDING MANAGER
Contact Address: 17777 CARTWRIGHT ROAD
Contact Address 2: Not reported
City,State,Zip: IRVINE, CA
Contact Phone: Not reported
Contact Fax: Not reported
Facility Status: Inactive
Facility Type: PERMANENT
Category: FEDERAL
Latitude: 33.683717
Longitude: -117.846119

HAZNET:

Name: AVCO FINANCIAL SERVICES
Address: 17770 CARTWRIGHT RD
Address 2: Not reported
City,State,Zip: IRVINE, CA 927140000
Contact: BUILDING MANAGER
Telephone: 7142234002
Mailing Name: Not reported
Mailing Address: 17770 CARTWRIGHT RD

Map ID
Direction
Distance
Elevation

MAP FINDINGS

Site

Database(s)

EDR ID Number
EPA ID Number

AVCO FINANCIAL SERVICES (Continued)

1000593462

Year: 1994
Gepaid: CAD982443491
TSD EPA ID: CAD108040858
CA Waste Code: 541 - Photochemicals/photoprocessing waste
Disposal Method: R01 - Recycler
Tons: 0.05

Year: 1993
Gepaid: CAD982443491
TSD EPA ID: CAD108040858
CA Waste Code: 541 - Photochemicals/photoprocessing waste
Disposal Method: R01 - Recycler
Tons: 0.0416

Year: 1992
Gepaid: CAD982443491
TSD EPA ID: CAD108040858
CA Waste Code: 541 - Photochemicals/photoprocessing waste
Disposal Method: 01 -
Tons: 0.0208

Additional Info:

Year: 1994
Gen EPA ID: CAD982443491

Shipment Date: 19940323
Creation Date: 10/5/1995 0:00:00
Receipt Date: 19940323
Manifest ID: 93105239
Trans EPA ID: CAD108040858
Trans Name: Not reported
Trans 2 EPA ID: Not reported
Trans 2 Name: Not reported
TSD EPA ID: CAD108040858
Trans Name: Not reported
TSD EPA ID: Not reported
TSD EPA Name: Not reported
Waste Code Description: 541 - Photochemicals / photo processing waste
RCRA Code: D011
Meth Code: R01 - Recycler
Quantity Tons: 0.0083
Waste Quantity: 2
Quantity Unit: G
Additional Code 1: Not reported
Additional Code 2: Not reported
Additional Code 3: Not reported
Additional Code 4: Not reported
Additional Code 5: Not reported

Shipment Date: 19940224
Creation Date: 9/15/1995 0:00:00
Receipt Date: 19940224
Manifest ID: 92519966
Trans EPA ID: CAD108040858
Trans Name: Not reported
Trans 2 EPA ID: Not reported

Map ID
Direction
Distance
Elevation

MAP FINDINGS

Site

Database(s)

EDR ID Number
EPA ID Number

AVCO FINANCIAL SERVICES (Continued)

1000593462

Trans 2 Name: Not reported
TSDf EPA ID: CAD108040858
Trans Name: Not reported
TSDf Alt EPA ID: Not reported
TSDf Alt Name: Not reported
Waste Code Description: 541 - Photochemicals / photo processing waste
RCRA Code: D011
Meth Code: R01 - Recycler
Quantity Tons: 0.0417
Waste Quantity: 10
Quantity Unit: G
Additional Code 1: Not reported
Additional Code 2: Not reported
Additional Code 3: Not reported
Additional Code 4: Not reported
Additional Code 5: Not reported

Additional Info:

Year: 1993
Gen EPA ID: CAD982443491

Shipment Date: 19931110
Creation Date: 9/14/1995 0:00:00
Receipt Date: 19931110
Manifest ID: 92518758
Trans EPA ID: CAD108040858
Trans Name: Not reported
Trans 2 EPA ID: Not reported
Trans 2 Name: Not reported
TSDf EPA ID: CAD108040858
Trans Name: Not reported
TSDf Alt EPA ID: CAD108040858
TSDf Alt Name: Not reported
Waste Code Description: 541 - Photochemicals / photo processing waste
RCRA Code: D011
Meth Code: R01 - Recycler
Quantity Tons: 0.0208
Waste Quantity: 5
Quantity Unit: G
Additional Code 1: Not reported
Additional Code 2: Not reported
Additional Code 3: Not reported
Additional Code 4: Not reported
Additional Code 5: Not reported

Shipment Date: 19930218
Creation Date: 9/15/1995 0:00:00
Receipt Date: 19930218
Manifest ID: 92797265
Trans EPA ID: CAD108040858
Trans Name: Not reported
Trans 2 EPA ID: Not reported
Trans 2 Name: Not reported
TSDf EPA ID: CAD108040858
Trans Name: Not reported
TSDf Alt EPA ID: CAD108040858
TSDf Alt Name: Not reported

Map ID
Direction
Distance
Elevation

MAP FINDINGS

Site

Database(s)

EDR ID Number
EPA ID Number

AVCO FINANCIAL SERVICES (Continued)

1000593462

Waste Code Description: 541 - Photochemicals / photo processing waste
RCRA Code: D011
Meth Code: R01 - Recycler
Quantity Tons: 0.0208
Waste Quantity: 5
Quantity Unit: G
Additional Code 1: Not reported
Additional Code 2: Not reported
Additional Code 3: Not reported
Additional Code 4: Not reported
Additional Code 5: Not reported

CERS:

Name: AVCO FINANCIAL SERVICES
Address: 17770 CARTWRIGHT
City,State,Zip: IRVINE, CA 92714
Site ID: 636362
CERS ID: T0605900999
CERS Description: Leaking Underground Storage Tank Cleanup Site

**AJ173
SW
1/8-1/4
0.132 mi.
697 ft.**

**17770 CARTWRIGHT RD STE 122
IRVINE, CA**

**CA AST A100322975
N/A**

Site 3 of 4 in cluster AJ

**Relative:
Lower
Actual:
37 ft.**

AST:

Name: Not reported
Address: 17770 CARTWRIGHT RD STE 122
City/Zip: IRVINE,
Certified Unified Program Agencies: Orange
Owner: CITI RESIDENTIAL LEMDING
Total Gallons: 1,320
CERSID: Not reported
Facility ID: Not reported
Business Name: Not reported
Phone: Not reported
Fax: Not reported
Mailing Address: Not reported
Mailing Address City: Not reported
Mailing Address State: Not reported
Mailing Address Zip Code: Not reported
Operator Name: Not reported
Operator Phone: Not reported
Owner Phone: Not reported
Owner Mail Address: Not reported
Owner State: Not reported
Owner Zip Code: Not reported
Owner Country: Not reported
Property Owner Name: Not reported
Property Owner Phone: Not reported
Property Owner Mailing Address: Not reported
Property Owner City: Not reported
Property Owner Stat : Not reported
Property Owner Zip Code: Not reported
Property Owner Country: Not reported
EPAID: Not reported

MAP FINDINGS

Map ID
Direction
Distance
Elevation

Site

Database(s)

EDR ID Number
EPA ID Number

AJ174
SW
1/8-1/4
0.132 mi.
697 ft.

ASOCIATES INFORMATION SERVICES INC
17770 CARTWRIGHT
IRVINE, CA 92614

CA UST **U004316489**
N/A

Site 4 of 4 in cluster AJ

Relative:
Lower
Actual:
37 ft.

ORANGE CO. UST:
Name: ASOCIATES INFORMATION SERVICES INC
Address: 17770 CARTWRIGHT
City,State,Zip: IRVINE 92614
Facility ID: FA24289
Notes: Not reported

AK175
SSW
1/8-1/4
0.132 mi.
699 ft.

CENTURY CENTRE
2601 MAIN ST 500
IRVINE, CA 92714

CA SWEEPS UST **S106924172**
N/A

Site 1 of 5 in cluster AK

Relative:
Lower
Actual:
38 ft.

SWEEPS UST:
Name: CENTURY CENTRE
Address: 2601 MAIN ST 500
City: IRVINE
Status: Active
Comp Number: 5974
Number: 9
Board Of Equalization: 44-016412
Referral Date: 09-30-92
Action Date: 09-15-92
Created Date: 02-29-88
Owner Tank Id: Not reported
SWRCB Tank Id: 30-000-005974-000001
Tank Status: A
Capacity: 2000
Active Date: Not reported
Tank Use: M.V. FUEL
STG: P
Content: DIESEL
Number Of Tanks: 1

AK176
SSW
1/8-1/4
0.132 mi.
699 ft.

CENTURY CENTRE
2601 MAIN ST STE 500
IRVINE, CA 92614

UST FINDER **1028192055**
N/A

Site 2 of 5 in cluster AK

Relative:
Lower
Actual:
38 ft.

UST FINDER:
Object ID: 736286
Facility ID: CA10512349
Name: CENTURY CENTRE
Address: 2601 MAIN ST STE 500
City,State,Zip: IRVINE, CA 92614
Address Match Type: Subaddress
Open USTs: 1
Closed USTs: Not reported
TOS USTs: Not reported
Population 1500ft: 976
Private Wells 1500ft: 0

Map ID
Direction
Distance
Elevation

MAP FINDINGS

Site

Database(s)

EDR ID Number
EPA ID Number

CENTURY CENTRE (Continued)

1028192055

Within 100yr Floodplain: No
Land Use: Developed, Medium Intensity
Within SPA: Not reported
SPA PWS Facility ID: Not reported
SPA Water Type: Not reported
SPA Facility Type: Not reported
SPA HUC12: Not reported
Within WHPA: Not reported
WHPA PWS Facility ID: Not reported
WHPA Water Type: Not reported
WHPA Facility Type: Not reported
WHPA HUC12: Not reported
Facility Status: Open UST(s)
Date of Last Inspection: Not reported
EPA Region: 9
Tribe: Not reported
Coordinate Source: Geocode
X Coord: -117.84059001
Y Coord: 33.6822389920001
Latitude: 33.6822389921556
Longitude: -117.840590010323

UST FINDER:

Object ID: 2272997
Facility ID: CA10512349
Tank ID: CA10512349-001_A Stand-alone Tank_1
Tank Status: Open
Installation Date: 1985/01/01 16:00:00+00
Removal Date: Not reported
Tank Capacity: 2000
Substances: Diesel
Tank Wall Type: Double Wall

**AK177
SSW
1/8-1/4
0.132 mi.
699 ft.**

**CENTURY CENTRE
2601 MAIN ST STE 500
IRVINE, CA 92614**

**CA UST U003659608
N/A**

Site 3 of 5 in cluster AK

**Relative:
Lower
Actual:
38 ft.**

ORANGE CO. UST:
Name: CENTURY CENTRE
Address: 2601 MAIN ST STE 500
City,State,Zip: IRVINE, CA 92614-4219
Facility ID: FA0045223
Notes: Not reported

UST:

Name: CENTURY CENTRE
Address: 2601 MAIN ST STE 500
City,State,Zip: IRVINE, CA 92614
Facility ID: FA0045223
Permitting Agency: Orange County Environmental Health
CERSID: 10512349
Latitude: 33.6821100
Longitude: -117.840780
Owner type: Non-Government
Facility type: Other

Map ID
 Direction
 Distance
 Elevation

MAP FINDINGS

Site

Database(s)

EDR ID Number
 EPA ID Number

CENTURY CENTRE (Continued)

U003659608

Num of inuse ust: Not reported
 Num of closed ust: 0
 Num of oos ust: 0
 Epa region: 9
 Tribal lands: No
 Tank owner name: Century Center
 Tank owner mailing address: 2603 Main St. Ste. 120
 Tank owner mailing city: Irvine
 Tank owner mailing zip: 92614
 Tank owner mailing state: CA
 Tank operator name: Century Center
 Tank operator mailing address: 2603 Main St. Ste. 120
 Tank operator mailing city: Irvine
 Tank operator mailing zip: 92614
 Tank operator mailing state: ca
 Tankidnumber: 1
 Tank status: Confirmed/Updated Information
 Tank configuration: Stand Alone Tank
 Tank closure date: Not reported
 Tank installation date: 1/1/1985 12:00:00 AM
 Tank num of compartments: 1
 Tank contents: Diesel
 Tank capacity gallons: 2000
 Tank type: Double Wall
 Tank pc construction: Steel
 Tank pwpiping construction: None
 Tank piping type: 23 CCR S2636(a)(3) Suction
 Tank piping construction: Single Walled
 Tank sacrificial anode: No
 Tank cp impressed current: No
 Tank cp shutoff: Yes
 Tank alarms: No
 Tank ball float: No
 Tank spill bucket: Yes

**AK178
 SSW
 1/8-1/4
 0.132 mi.
 699 ft.**

**METROPOLITAN LIFE INSURANCE CO
 2601 MAIN ST
 IRVINE, CA 92714
 Site 4 of 5 in cluster AK**

**CA CERS TANKS S112849404
 CA HWTS N/A
 CA HAZNET
 CA CERS**

**Relative:
 Lower
 Actual:
 38 ft.**

CERS TANKS:
 Name: CENTURY CENTRE
 Address: 2601 MAIN ST STE 500
 City,State,Zip: IRVINE, CA 92614
 Site ID: 355497
 CERS ID: 10512349
 CERS Description: Underground Storage Tank

HWTS:
 Name: METROPOLITAN LIFE INSURANCE CO
 Address: 2601 MAIN ST
 Address 2: Not reported
 City,State,Zip: IRVINE, CA 92714
 EPA ID: CAC000878440
 Inactive Date: 10/25/2000
 Create Date: 10/05/1994

Map ID
Direction
Distance
Elevation

MAP FINDINGS

Site

Database(s)

EDR ID Number
EPA ID Number

METROPOLITAN LIFE INSURANCE CO (Continued)

S112849404

Last Act Date: Not reported
Mailing Name: Not reported
Mailing Address: 2601 MAIN ST
Mailing Address 2: Not reported
Mailing City,State,Zip: IRVINE, CA 927140000
Owner Name: METROPOLITAN LIFE INSURANCE CO
Owner Address: 2601 MAIN ST
Owner Address 2: Not reported
Owner City,State,Zip: IRVINE, CA 927140000
Owner Phone: Not reported
Owner Fax: Not reported
Contact Name: GARY MULL/GEN MGR
Contact Address: ALLEGANCE REALTY GRP
Contact Address 2: Not reported
City,State,Zip: IRVINE, CA 927140000
Contact Phone: Not reported
Contact Fax: Not reported
Facility Status: Inactive
Facility Type: TEMPORARY
Category: STATE
Latitude: 33.745462
Longitude: -117.867704

HAZNET:

Name: METROPOLITAN LIFE INSURANCE CO
Address: 2601 MAIN ST
Address 2: Not reported
City,State,Zip: IRVINE, CA 927140000
Contact: GARY MULL/GEN MGR
Telephone: 7144748300
Mailing Name: Not reported
Mailing Address: 2601 MAIN ST

Year: 1994
Gepaid: CAC000878440
TSD EPA ID: Not reported
CA Waste Code: 221 - Waste oil and mixed oil
Disposal Method: R01 - Recycler
Tons: 0.0874

Additional Info:

Year: 1994
Gen EPA ID: CAC000878440

Shipment Date: 19941014
Creation Date: 10/19/1995 0:00:00
Receipt Date: 19941017
Manifest ID: 95022006
Trans EPA ID: CO0000182295
Trans Name: Not reported
Trans 2 EPA ID: Not reported
Trans 2 Name: Not reported
TSD EPA ID: Not reported
Trans Name: Not reported
TSD EPA ID: Not reported

Map ID
Direction
Distance
Elevation

MAP FINDINGS

Site

Database(s)

EDR ID Number
EPA ID Number

METROPOLITAN LIFE INSURANCE CO (Continued)

S112849404

TSDF Alt Name: Not reported
Waste Code Description: 221 - Waste oil and mixed oil
RCRA Code: Not reported
Meth Code: R01 - Recycler
Quantity Tons: 0.0874
Waste Quantity: 23
Quantity Unit: G
Additional Code 1: Not reported
Additional Code 2: Not reported
Additional Code 3: Not reported
Additional Code 4: Not reported
Additional Code 5: Not reported

CERS:

Name: CENTURY CENTRE
Address: 2601 MAIN ST STE 500
City,State,Zip: IRVINE, CA 92614
Site ID: 355497
CERS ID: 10512349
CERS Description: Chemical Storage Facilities

Violations:

Site ID: 355497
Site Name: CENTURY CENTRE
Violation Date: 08-11-2017
Citation: HSC 6.7 25281.5(b)(3) - California Health and Safety Code, Chapter 6.7, Section(s) 25281.5(b)(3)

Violation Description: Failure to meet one or more exemption requirements for emergency generator tank system unburied fuel piping: Conduct daily visual inspections each time the tank is operated. Conduct daily visual inspections at least monthly. Maintain a log of inspection results for review by the CUPA.

Violation Notes: Returned to compliance on 09/05/2017. The UST system has above ground single wall product piping supplying the day tank, fire pumps, and generator. A log of the daily visual inspections of the above ground single wall product piping was not available for inspection. Submit a copy of the inspection records for the last month to this Agency for our review within 30 days.

Violation Division: Orange County Environmental Health
Violation Program: UST
Violation Source: CERS,

Site ID: 355497
Site Name: CENTURY CENTRE
Violation Date: 08-14-2015
Citation: Un-Specified
Violation Description: UST Program - Administration/Documentation - For use of Local Ordinance only

Violation Notes: Returned to compliance on 05/16/2016. The annular sensor wire was observed spliced between the electrical junction box and the sensor. All wire splices must be housed inside of an electrical junction box consistent with manufacturer's specifications.

Violation Division: Orange County Environmental Health
Violation Program: UST
Violation Source: CERS,

Site ID: 355497

Map ID
Direction
Distance
Elevation

MAP FINDINGS

Site

Database(s)

EDR ID Number
EPA ID Number

METROPOLITAN LIFE INSURANCE CO (Continued)

S112849404

Site Name: CENTURY CENTRE
Violation Date: 08-09-2018
Citation: 23 CCR 16 2711(a)(8) - California Code of Regulations, Title 23, Chapter 16, Section(s) 2711(a)(8)
Violation Description: Failure to submit or maintain a current facility plot plan.
Violation Notes: Not reported
Violation Division: Orange County Environmental Health
Violation Program: UST
Violation Source: CERS,

Site ID: 355497
Site Name: CENTURY CENTRE
Violation Date: 08-11-2017
Citation: 23 CCR 16 2715(f) - California Code of Regulations, Title 23, Chapter 16, Section(s) 2715(f)
Violation Description: Failure to have at least one employee present during operating hours that has been trained in the proper operation and maintenance of the UST system by a designated operator (DO).
Violation Notes: Returned to compliance on 09/05/2017. Mr. Cesarone reported that annual employee UST DO training was current. Submit a copy of current training sign in log to this Agency within 30 days.
Violation Division: Orange County Environmental Health
Violation Program: UST
Violation Source: CERS,

Site ID: 355497
Site Name: CENTURY CENTRE
Violation Date: 08-14-2013
Citation: HSC 6.7 25284 - California Health and Safety Code, Chapter 6.7, Section(s) 25284
Violation Description: Failure to obtain and maintain a valid operation permit from the CUPA.
Violation Notes: Returned to compliance on 08/20/2014. Facility is operating a UST without a UST operating permit. This facility failed to submit the required documents for a UST operating permit application. The UST violations (TR02, TR06, TR07), which were cited 8-29-12, remain uncorrected. The documents are overdue and must be submitted at www.esubmit.ocgov.com immediately.
Violation Division: Orange County Environmental Health
Violation Program: UST
Violation Source: CERS,

Site ID: 355497
Site Name: CENTURY CENTRE
Violation Date: 08-03-2023
Citation: HSC 6.7 25284 - California Health and Safety Code, Chapter 6.7, Section(s) 25284
Violation Description: Failure to obtain a valid permit to operate from the UPA including but not limited to unpaid permit fees.
Violation Notes: Returned to compliance on 08/03/2023. Violation cited in error - corrected violation. Payment was received and permit to operate will be issued.
Violation Division: Orange County Environmental Health
Violation Program: UST
Violation Source: CERS,

Site ID: 355497
Site Name: CENTURY CENTRE

Map ID
Direction
Distance
Elevation

MAP FINDINGS

Site

Database(s)

EDR ID Number
EPA ID Number

METROPOLITAN LIFE INSURANCE CO (Continued)

S112849404

Violation Date: 08-11-2017
Citation: HSC 6.75 25299.30-25299.34 - California Health and Safety Code, Chapter 6.75, Section(s) 25299.30-25299.34
Violation Description: Failure to submit and maintain complete and current Certification of Financial Responsibility or other mechanism of financial assurance.
Violation Notes: Returned to compliance on 09/05/2017. The facility was not current in their annual UST certification of financial responsibility. Electronically submit the facility's certification of financial responsibility, signed, witnessed, and dated; along with supporting mechanism, onto CERS immediately.
Violation Division: Orange County Environmental Health
Violation Program: UST
Violation Source: CERS,

Site ID: 355497
Site Name: CENTURY CENTRE
Violation Date: 08-09-2018
Citation: 23 CCR 16 2712(i) - California Code of Regulations, Title 23, Chapter 16, Section(s) 2712(i)
Violation Description: Failure to submit a current UST Response Plan available on site.
Violation Notes: Not reported
Violation Division: Orange County Environmental Health
Violation Program: UST
Violation Source: CERS,

Site ID: 355497
Site Name: CENTURY CENTRE
Violation Date: 08-09-2018
Citation: 23 CCR 16 2712(i) - California Code of Regulations, Title 23, Chapter 16, Section(s) 2712(i)
Violation Description: Failure to have current UST Monitoring Plan available on site.
Violation Notes: Not reported
Violation Division: Orange County Environmental Health
Violation Program: UST
Violation Source: CERS,

Site ID: 355497
Site Name: CENTURY CENTRE
Violation Date: 08-14-2013
Citation: HSC 6.75 25299.30-25299.34 - California Health and Safety Code, Chapter 6.75, Section(s) 25299.30-25299.34
Violation Description: Failure to submit and maintain complete and current Certification of Financial Responsibility or other mechanism of financial assurance.
Violation Notes: Returned to compliance on 08/20/2014. The facility has not electronically submitted a current certification of financial responsibility for UST containing petroleum, signed, witnessed, and dated, to this Agency. Financial certification is required annually. The facility's required annual financial certification is overdue and must be submitted at www.esubmit.ocgov.com immediately.
Violation Division: Orange County Environmental Health
Violation Program: UST
Violation Source: CERS,

Evaluation:
Eval General Type: Other/Unknown
Eval Date: 08-27-2018
Violations Found: No

Map ID
Direction
Distance
Elevation

MAP FINDINGS

Site

Database(s)

EDR ID Number
EPA ID Number

METROPOLITAN LIFE INSURANCE CO (Continued)

S112849404

Eval Type: Other, not routine, done by local agency
Eval Notes: On-site to follow-up on previous violations cited during the inspection performed on 8-9-18. Met with Ms. Dawn Harkey, Environmental Consultant, Tri-State Environmental to review the binder. The binder was missing the updated CFR and approved Monitoring Plan The UST Section in CERS was not accepted, Under "Pipe Monitoring is Performed Using the Following Method(s): "Suction Piping Meets Exemption Criteria" - check YES. Also, submit an updated the Certificate of Financial Responsibility. Once the UST Section is approved in the CERS, please update the binder. Discussed the requirements with Dawn and went to speak with the property manager about the requirements as well. Corrected two of the three violations.

Eval Division: Orange County Environmental Health
Eval Program: UST
Eval Source: CERS,

Eval General Type: Compliance Evaluation Inspection
Eval Date: 08-27-2021
Violations Found: No
Eval Type: Routine done by local agency

Eval Notes: Onsite and met with the Building Engineer, and walked through the facility and around the perimeter. Confirmed that Hazardous Materials Business Plan (HMBP) was consistent with what was disclosed in the California Environmental Reporting System (CERS) on 1/11/21 and 7/6/21. The HMBP is readily available for review by site personnel. Employee's are trained.

Eval Division: Orange County Environmental Health
Eval Program: HMRRP
Eval Source: CERS,

Eval General Type: Other/Unknown
Eval Date: 08-28-2014
Violations Found: No
Eval Type: Other, not routine, done by local agency

Eval Notes: pulled file to review suction pipe history. looked up UST regs section 2636 and 2666 for requirements. SW suction pipe that slopes back to tank and does not have valves is acceptable.

Eval Division: Orange County Environmental Health
Eval Program: UST
Eval Source: CERS,

Eval General Type: Other/Unknown
Eval Date: 09-03-2019
Violations Found: No
Eval Type: Other, not routine, done by local agency

Eval Notes: Received an email from the business with the training documentation. The violation has been corrected.

Eval Division: Orange County Environmental Health
Eval Program: UST
Eval Source: CERS,

Eval General Type: Other/Unknown
Eval Date: 09-17-2016
Violations Found: No
Eval Type: Other, not routine, done by local agency

Eval Notes: Reviewed facility's 2016 HMBEP submission inCERS. 4-8-16, 5-20-16, 5-23-16, 7-14-16, 7-18-16, 8-5-16 (3:48 pm) facility info- all

Map ID
Direction
Distance
Elevation

MAP FINDINGS

Site

Database(s)

EDR ID Number
EPA ID Number

METROPOLITAN LIFE INSURANCE CO (Continued)

S112849404

accepted pending thorough review of most recent submission. 8-5-16 (5:09pm) facility info - accepted. 5-23-16 haz mat inventory - accepted pending thorough review of most recent submission. 8-5-16 haz mat inventory - accepted. 5-23-16 emergency response plans - accepted pending thorough review of most recent submission. 7-8-16 emergency response plans - accepted.

Eval Division: Orange County Environmental Health
Eval Program: HMRRP
Eval Source: CERS,

Eval General Type: Other/Unknown
Eval Date: 10-27-2015
Violations Found: No
Eval Type: Other, not routine, done by local agency
Eval Notes: electronic submission advised that all reporting will now be on CERS. Submission reviewed and accepted.

Eval Division: Orange County Environmental Health
Eval Program: UST
Eval Source: CERS,

Eval General Type: Other/Unknown
Eval Date: 06-18-2014
Violations Found: No
Eval Type: Other, not routine, done by local agency
Eval Notes: This facility e-submitted their annual UST certificate of financial responsibility with supporting mechanism (signed and dated CFO letter) on 5-19-14 for our review and approval. These documents are required for UST operation. The facility's 5-19-14 e-submitted documents were reviewed and denied through e-submit on 5-22-14. Also, a high priority email was sent to Century Center representatives regarding this issue on 5-22-14. The actions needed for correction were stated on e-submit and in that email. To date, this facility's required UST financial certification has not been accepted on e-submit. The following must be addressed: >upload the facility's current certificate of financial responsibility, signed and dated. >the CFO letter must be worded exactly as specified in subsection 2808.1(d)(1), chapter 18, division 3, title 23, CCR. The submitted CFO letter was altered, missing required wording, and could not be accepted. The example form that we offer on our [Truncated]

Eval Division: Orange County Environmental Health
Eval Program: UST
Eval Source: CERS,

Eval General Type: Other/Unknown
Eval Date: 07-29-2014
Violations Found: No
Eval Type: Other, not routine, done by local agency
Eval Notes: e-submit status check showed no change - CFO letter and a signed CFR were not uploaded.

Eval Division: Orange County Environmental Health
Eval Program: UST
Eval Source: CERS,

Eval General Type: Other/Unknown
Eval Date: 08-09-2018
Violations Found: No
Eval Type: Other, not routine, done by local agency

Map ID
Direction
Distance
Elevation

MAP FINDINGS

Site

Database(s)

EDR ID Number
EPA ID Number

METROPOLITAN LIFE INSURANCE CO (Continued)

S112849404

Eval Notes: Hard Copy of SB 989 Report Received by this Agency (ORIGINALLY BY EMAIL 5-2-18). The email was not received or lost. Secondary containment test report dated 4-17-18 , all components passed. Send to file.

Eval Division: Orange County Environmental Health
Eval Program: UST
Eval Source: CERS,

Eval General Type: Compliance Evaluation Inspection
Eval Date: 08-09-2018
Violations Found: Yes
Eval Type: Routine done by local agency
Eval Notes: On site to witness monitoring system and spill bucket certification testing activities and to conduct routine UST inspection. Jeff Scranton of AW Associates Inc. conducted test and has valid ICC and monitoring equipment manufacturing certifications. Mr. Jeff Tovo, Maintenance Supervisor, was also present. There is one 2K gallon diesel UST connected to a back-up generator inside the fire pump room attached to the parking structure across from building 2601 Main Street. The piping runs across the street into the building where it connects to the fuel pump/day tanks with secondary containment. The system uses an Veeder Root TLS-350 monitor which is located inside the fire pump building where the fuel pump is also located. Continuous electronic tank monitoring is used with flappers as overfill protection. There are no turbines, sumps, or UDCs. The tank annular space is dry and the annular sensor 344 alarmed properly (visual and audible) when submerged in [Truncated]

Eval Division: Orange County Environmental Health
Eval Program: UST
Eval Source: CERS,

Eval General Type: Compliance Evaluation Inspection
Eval Date: 08-11-2017
Violations Found: No
Eval Type: Routine done by local agency
Eval Notes: On site to conduct a routine hazardous materials chemical inventory and business emergency plan (HMBP) inspection. Charles Cesarone, chief engineer, was present for the inspection and provided consent to inspect. The inspection was to confirm the facility s electronic hazardous materials disclosure and business plan. We reviewed the facility s Hazardous material inventory on site. We reviewed the locations of the required items to be mapped. We discussed the facility s use of CERS (California Environmental Reporting System) for their electronic HMBP submissions. Improvements to the facility s site map were discussed. Revisions will be requested via CERS. Facility reported to conduct annual employee safety procedure training in the event of a release or a threatened release of hazardous material and will maintain records of topics covered and employees trained.

Eval Division: Orange County Environmental Health
Eval Program: HMRRP
Eval Source: CERS,

Eval General Type: Compliance Evaluation Inspection
Eval Date: 08-11-2017
Violations Found: Yes
Eval Type: Routine done by local agency
Eval Notes: On site to conduct a routine UST inspection during the facility's

Map ID
Direction
Distance
Elevation

MAP FINDINGS

Site

Database(s)

EDR ID Number
EPA ID Number

METROPOLITAN LIFE INSURANCE CO (Continued)

S112849404

annual UST Monitoring System Certification and direct buried spill bucket testing. Charles Cesarone, chief engineer, was present for the inspection. The UST testing technician was Steven Lantz of AW Associates Inc. His testing credentials were provided for review and were current. The UST system supplies fuel to a backup generator for the building. The system consists of one 2,000 G diesel DW UST, below and above ground suction piping. The facility utilizes a Veeder-root UST monitoring system. The veeder root monitor panel was observed in operation. The UST monitoring set up and alarm history were provided for review. The UST documentation maintained on site and available for review included: UST operating permit, UST Monitoring Plan, UST Response Plan, Designated UST Operator (DO) monthly inspection reports, UST test records, and UST plot plan. The UST DO conducting the monthly inspections was [Truncated]

Eval Division: Orange County Environmental Health
Eval Program: UST
Eval Source: CERS,

Eval General Type: Other/Unknown
Eval Date: 09-04-2015
Violations Found: No
Eval Type: Other, not routine, done by local agency

Eval Notes: This Agency received the facility's century center's UST monitoring system certification and spill bucket testing report for activities conducted 8-14-15. All tested components passed. ..

Eval Division: Orange County Environmental Health
Eval Program: UST
Eval Source: CERS,

Eval General Type: Other/Unknown
Eval Date: 09-11-2013
Violations Found: No
Eval Type: Other, not routine, done by local agency

Eval Notes: history verified and discussed in house so that confusion could be eliminated and correct forms e submitted

Eval Division: Orange County Environmental Health
Eval Program: UST
Eval Source: CERS,

Eval General Type: Other/Unknown
Eval Date: 10-28-2015
Violations Found: No
Eval Type: Other, not routine, done by local agency

Eval Notes: received returned 8-14-15 inspection report. violation was cited. Violation was to show that repaired wire was per manufacturer's specifications. Need to have the repair conducted by a person certified by the manufacturer for the repair of their equipment.

Eval Division: Orange County Environmental Health
Eval Program: UST
Eval Source: CERS,

Eval General Type: Other/Unknown
Eval Date: 12-04-2015
Violations Found: No
Eval Type: Other, not routine, done by local agency

Eval Notes: 10512349 Indicate the access and exit points on the facility map. It may also be of interest to clearly label the legend for the symbols as

Map ID
Direction
Distance
Elevation

MAP FINDINGS

Site

Database(s)

EDR ID Number
EPA ID Number

METROPOLITAN LIFE INSURANCE CO (Continued)

S112849404

separate from the map. Please feel free to contact me if you have any questions. -- Allison Mok | Amok@ochca.com

Eval Division: Orange County Environmental Health
Eval Program: HMRRP
Eval Source: CERS,

Eval General Type: Other/Unknown
Eval Date: 12-08-2015
Violations Found: No
Eval Type: Other, not routine, done by local agency

Eval Notes: UST documents declined in CERS. DO = Gerald (Greg) Gregory and Dawn Harkey CFR is dated 7/14/15 Submittal declined due to: Site diagram: please include the location of the piping. Certification of Financial Responsibility Please indicate whether the specified mechanisms include coverage for third party compensation. The state form does not indicate this type of coverage.

Eval Division: Orange County Environmental Health
Eval Program: UST
Eval Source: CERS,

Eval General Type: Other/Unknown
Eval Date: 12-09-2015
Violations Found: No
Eval Type: Other, not routine, done by local agency

Eval Notes: UST documents approved in CERS
Eval Division: Orange County Environmental Health
Eval Program: UST
Eval Source: CERS,

Eval General Type: Other/Unknown
Eval Date: 02-19-2014
Violations Found: No
Eval Type: Other, not routine, done by local agency

Eval Notes: e submit haz mat forms denied. denial directions were: Please address the following and resubmit for acceptance. >Confirm that facility is CalARP as disclosed on business activities form. Cal ARP regulated chemical was not disclosed on haz mat inventory form. For haz mat inventory form: >CAS# must be identified for chemical in section (209). Site / facility map layout must include: >scale of map, >site orientation (north arrow), >access and egress points, >storm drains and sewers, >adjacent property use, >location of haz mat storage area, >location of emergency response equipment, >location of nearest fire hydrant, fire pumps, riser, fire department connections, >electrical panel, natural gas, and water shut-off >knox box location

Eval Division: Orange County Environmental Health
Eval Program: HMRRP
Eval Source: CERS,

Eval General Type: Other/Unknown
Eval Date: 03-24-2014
Violations Found: No
Eval Type: Other, not routine, done by local agency

Eval Notes: reviewed status, checked for resubmittal on esubmit
Eval Division: Orange County Environmental Health
Eval Program: HMRRP
Eval Source: CERS,

Map ID
Direction
Distance
Elevation

MAP FINDINGS

Site

Database(s)

EDR ID Number
EPA ID Number

METROPOLITAN LIFE INSURANCE CO (Continued)

S112849404

Eval General Type: Other/Unknown
Eval Date: 03-25-2017
Violations Found: No
Eval Type: Other, not routine, done by local agency
Eval Notes: reviewed submissions on CERS. 1-20-17 facility - accepted. 1-20-17 inventory - accepted. 1-20-17 plans - accepted.
Eval Division: Orange County Environmental Health
Eval Program: HMRRP
Eval Source: CERS,

Eval General Type: Other/Unknown
Eval Date: 03-27-2014
Violations Found: No
Eval Type: Other, not routine, done by local agency
Eval Notes: worked with esubmit for discussion with JoAnn
Eval Division: Orange County Environmental Health
Eval Program: UST
Eval Source: CERS,

Eval General Type: Other/Unknown
Eval Date: 04-07-2014
Violations Found: No
Eval Type: Other, not routine, done by local agency
Eval Notes: From: Krall, Joyce Sent: Monday, April 07, 2014 10:39 AM To: 'Dawn Harkey'; JoAnn Beeson Subject: RE: New and improved map Hello JoAnn and Dawn, I just completed review of the re submittal for 2601 Main St. A few additions were missed: For haz mat inventory form: CAS# must be identified for chemical in section (209). For Site / facility map: layout must include: -location of sewers, -location of evacuation staging areas, -location of electrical panel, natural gas shut-off, -4 maps submitted - each one must be titled for facility address submitted - 2601 Main St. Please address and resubmit for acceptance. Also, and very important: I didn't find a re submittal for the UST forms. Were those submitted? Please contact me if you should have any questions. Thank you, Joyce Krall, REHS Hazardous Waste Specialist Environmental Health Department Orange County Health Care Agency 1241 E. Dyer Rd., Suite 120 Santa Ana, CA [Truncated]
Eval Division: Orange County Environmental Health
Eval Program: UST
Eval Source: CERS,

Eval General Type: Other/Unknown
Eval Date: 04-08-2016
Violations Found: No
Eval Type: Other, not routine, done by local agency
Eval Notes: Reviewed 2016 HMBEP submissions on CERS. 1-26-16 inventory - accepted. 1-26-16 plans - accepted pending thorough review of more recent submission. 3-15-16 plans - accepted. 3-15-16 Facility Information - accepted. Karen Weiss identified as property manager. Contact information updated.
Eval Division: Orange County Environmental Health
Eval Program: HMRRP
Eval Source: CERS,

Eval General Type: Other/Unknown
Eval Date: 04-08-2016
Violations Found: No

Map ID
Direction
Distance
Elevation

MAP FINDINGS

Site

Database(s)

EDR ID Number
EPA ID Number

METROPOLITAN LIFE INSURANCE CO (Continued)

S112849404

Eval Type: Other, not routine, done by local agency
Eval Notes: Reviewed UST 3-15-16 submission on CERS. Not accepted so that UST monitoring plan's personnel responsibilities contact information may be updated to be current. UST facility - updated prop. manager contact UST tank information / monitoring plan - missed updating property manager name. UST CFR - signed, witnessed and dated 7-14-15. Supporting mechanism CFO letter attached. UST Response plan - updated owner statement of UST DO - dated 8-15-15, no updates

Eval Division: Orange County Environmental Health
Eval Program: UST
Eval Source: CERS,

Eval General Type: Other/Unknown
Eval Date: 04-21-2014
Violations Found: No
Eval Type: Other, not routine, done by local agency
Eval Notes: UST forms accepted on e submit. CFR and CFO forms were still pending submission.

Eval Division: Orange County Environmental Health
Eval Program: UST
Eval Source: CERS,

Eval General Type: Other/Unknown
Eval Date: 05-11-2015
Violations Found: No
Eval Type: Other, not routine, done by local agency
Eval Notes: This Agency received the facility's UST secondary containment testing report for activities conducted on 4-29-15. The tank annular and spill bucket were tested and reported passed.

Eval Division: Orange County Environmental Health
Eval Program: UST
Eval Source: CERS,

Eval General Type: Other/Unknown
Eval Date: 05-16-2016
Violations Found: No
Eval Type: Other, not routine, done by local agency
Eval Notes: On site to inspect monitoring system change out and testing of the annular sensor (plan check SR0127613). David Lopez Jr. was the technician. His testing credentials were provided for review and were current. Veeder root TLS350 monitor was in operation. Annular 344 micro sensor was installed, tested and passed. Submit test report to this Agency within 30 days. Update facility's UST monitoring plan to be current and show changes. Electronically submit plan within 30 days. Violation (I052) was corrected.

Eval Division: Orange County Environmental Health
Eval Program: UST
Eval Source: CERS,

Eval General Type: Other/Unknown
Eval Date: 05-16-2016
Violations Found: No
Eval Type: Other, not routine, done by local agency
Eval Notes: On site to inspect monitoring system change out and testing of the annular sensor. David Lopez Jr. was the technician. His testing credentials were provided for review and were current. Veeder root TLS350 monitor was in operation. Annular 344 micro sensor was

Map ID
Direction
Distance
Elevation

MAP FINDINGS

Site

Database(s)

EDR ID Number
EPA ID Number

METROPOLITAN LIFE INSURANCE CO (Continued)

S112849404

installed, tested and passed. Submit test report to this Agency within 30 days. Update facility's UST monitoring plan to be current and show changes. Submit plan electronically within 30 days.

Eval Division: Orange County Environmental Health
Eval Program: UST
Eval Source: CERS,

Eval General Type: Other/Unknown
Eval Date: 05-21-2014
Violations Found: No
Eval Type: Other, not routine, done by local agency

Eval Notes: From: Krall, Joyce Sent: Thursday, May 22, 2014 9:22 AM To: JoAnn Beeson; 'Dawn Harkey' Subject: 2601 MAIN ST. / UST CERTIFICATION OF FINANCIAL RESPONSIBILITY Importance: High Hello JoAnn and Dawn, Thank you for the follow up on correcting Century Centre s UST violations. However, the submitted CFO letter was altered from the required letter and could not be accepted. I ve attached the form that we offer on our website occupainfo.com for your use. Please access e-submit, address the following, and resubmit for acceptance: >the CFO letter was altered from the wording specified in subsection 2808.1(d)(1), chapter 18, division 3, title 23, CCR. Please review your submittal, correct, and resubmit. >Identify the UST facility by name and address >Print the CFO Officer s name in the signature block Please contact me if you should have any questions. Regards, Joyce Krall, REHS Hazardous Waste Specialist Environmental Health Department Orange County [Truncated]

Eval Division: Orange County Environmental Health
Eval Program: UST
Eval Source: CERS,

Eval General Type: Other/Unknown
Eval Date: 07-02-2014
Violations Found: No
Eval Type: Other, not routine, done by local agency

Eval Notes: checked e submit / no CFR submittal pending review
Eval Division: Orange County Environmental Health
Eval Program: UST
Eval Source: CERS,

Eval General Type: Other/Unknown
Eval Date: 07-22-2013
Violations Found: No
Eval Type: Other, not routine, done by local agency
Eval Notes: Monitor Certification notification
Eval Division: Orange County Environmental Health
Eval Program: UST
Eval Source: CERS,

Eval General Type: Other/Unknown
Eval Date: 07-23-2014
Violations Found: No
Eval Type: Other, not routine, done by local agency
Eval Notes: Monitor Certification Notification
Eval Division: Orange County Environmental Health
Eval Program: UST
Eval Source: CERS,

Eval General Type: Other/Unknown

Map ID
Direction
Distance
Elevation

MAP FINDINGS

Site

Database(s)

EDR ID Number
EPA ID Number

METROPOLITAN LIFE INSURANCE CO (Continued)

S112849404

Eval Date: 07-27-2016
Violations Found: No
Eval Type: Other, not routine, done by local agency
Eval Notes: Monitor cert notification
Eval Division: Orange County Environmental Health
Eval Program: UST
Eval Source: CERS,

Eval General Type: Other/Unknown
Eval Date: 08-04-2015
Violations Found: No
Eval Type: Other, not routine, done by local agency
Eval Notes: Monitor cert notification
Eval Division: Orange County Environmental Health
Eval Program: UST
Eval Source: CERS,

Eval General Type: Other/Unknown
Eval Date: 08-14-2013
Violations Found: No
Eval Type: Other, not routine, done by local agency
Eval Notes: in office history search showed site to be operating without a permit. I consulted Alvin for history. I emailed Century for a current CFR. Inspection report in preparation.
Eval Division: Orange County Environmental Health
Eval Program: UST
Eval Source: CERS,

Eval General Type: Compliance Evaluation Inspection
Eval Date: 08-14-2014
Violations Found: No
Eval Type: Routine done by local agency
Eval Notes: On site to conduct a routine UST inspection during the facility's annual UST Monitoring System Certification and spill bucket testing. Charles Cesarone, chief engineer, Jeff Tovo, engineer, and Dawn Harkley, UST DO; were present for the inspection. The UST testing technician was Antonio Rodriguez, AW Associates. His testing certifications were provided for review. He possessed current certifications for ICC UST service tech and Franklin Fueling Systems Incon level #4 testing. He possessed a certification for Universal sensors and devices testing, expiration date of 6-6-13. The facility utilizes a Leak Alert monitoring system. Leak alert model LA-04 was in operation. The one sensor in use was the tank annular sensor, model number LALS1. The direct buried fill bucket testing was in process. Two consecutive 15 minute hydrostatic tests. The buried product pipe connecting the tank to the generator room was identified as single wall suction. The UST documentation [Truncated]
Eval Division: Orange County Environmental Health
Eval Program: UST
Eval Source: CERS,

Eval General Type: Compliance Evaluation Inspection
Eval Date: 08-25-2023
Violations Found: No
Eval Type: Routine done by local agency
Eval Notes: On site to witness the annual monitoring system certification testing activities and to conduct routine UST inspection. OC Tank Testing

Map ID
Direction
Distance
Elevation

MAP FINDINGS

Site

Database(s)

EDR ID Number
EPA ID Number

METROPOLITAN LIFE INSURANCE CO (Continued)

S112849404

performed the certification. Technician certifications (ICC, VR, VMI) verified. Tank is a suction system which supplies fuel to generator. Annular sensor alarmed properly, both visual and audible, when submerged in water. Spill bucket is direct bury and was tested visually with no change in water level. UST Permit has been issued and is posted on the wall by Veeder Root panel inside generator room. Designated operator documentation, monthly inspection reports, daily piping inspection logs (inside generator room), monitoring plan, response plan, employee training records, tank pages, certification of financial responsibility, copies of Monitoring System Certification, Overfill Prevention Equipment Inspection (last conducted on 8/21) and Secondary Containment (last conducted on 4/2/21) reports are available for review. UST documents submitted to CERS

Eval Division: Orange County Environmental Health
Eval Program: UST
Eval Source: CERS,

Eval General Type: Other/Unknown
Eval Date: 09-09-2016

Violations Found: No
Eval Type: Other, not routine, done by local agency

Eval Notes: This agency received and reviewed the monitor certification and spill bucket test dated 8/12/16. The results indicate all components passed.

Eval Division: Orange County Environmental Health
Eval Program: UST
Eval Source: CERS,

Eval General Type: Other/Unknown
Eval Date: 09-11-2013

Violations Found: No
Eval Type: Other, not routine, done by local agency

Eval Notes: file pulled for review so that I could best work with JoAnn. I contacted her by phone and followed up with an email. From: Krall, Joyce Sent: Wednesday, September 11, 2013 10:31 AM To: 'JoAnn Beeson' Subject: RE: Underground Storage Tank - Century Centre - ID FA0045223 Hello JoAnn, Thank you for your email and phone call. For the facility's UST operating permit application, this Agency must receive the following forms: OCCUPA Business Activities form, OCCUPA Business Owner/Operator Identification form, OCCUPA UST Facility Information form, OCCUPA UST Tank Information forms (one form for each tank), OCCUPA UST Monitoring Plan, Monitoring site plan OCCUPA UST Response Plan, Certification of Financial Responsibility, The requested documents must be submitted electronically through e-submit. If it is your first time using e-submit, you may obtain a password for use <https://www.esubmit.ocgov.com/home/> Please contact me if you should have any [Truncated]

Eval Division: Orange County Environmental Health
Eval Program: UST
Eval Source: CERS,

Eval General Type: Other/Unknown
Eval Date: 09-17-2016

Violations Found: No
Eval Type: Other, not routine, done by local agency

Eval Notes: Reviewed UST submissions in CERS. 7-14-16 submission: accepted pending thorough review of most recent submission. 8-5-16 submission - accepted. CFR signed, witnessed, and dated 8-5-16.

Map ID
Direction
Distance
Elevation

MAP FINDINGS

Site

Database(s)

EDR ID Number
EPA ID Number

METROPOLITAN LIFE INSURANCE CO (Continued)

S112849404

Eval Division: Orange County Environmental Health
Eval Program: UST
Eval Source: CERS,

Eval General Type: Other/Unknown
Eval Date: 10-17-2016
Violations Found: No
Eval Type: Other, not routine, done by local agency
Eval Notes: This Agency received the facility's monitoring system certification for activities conducted on 5-16-16. The new VR-344 sensor was tested and passed. The facility's updated UST monitoring plan was reviewed and accepted on CER. This Plan check may be closed.

Eval Division: Orange County Environmental Health
Eval Program: UST
Eval Source: CERS,

Eval General Type: Other/Unknown
Eval Date: 11-25-2015
Violations Found: No
Eval Type: Other, not routine, done by local agency
Eval Notes: CERS REVIEW - UPDATE CONTACTS
Eval Division: Orange County Environmental Health
Eval Program: HMRRP
Eval Source: CERS,

Eval General Type: Other/Unknown
Eval Date: 12-09-2015
Violations Found: No
Eval Type: Other, not routine, done by local agency
Eval Notes: Received email from Dawn Harkey (CERS submitter) regarding the declined UST submittal. Sent email response explaining CFR requirements.

Eval Division: Orange County Environmental Health
Eval Program: UST
Eval Source: CERS,

Eval General Type: Other/Unknown
Eval Date: 12-12-2015
Violations Found: No
Eval Type: Other, not routine, done by local agency
Eval Notes: Reviewed facility's submissions on CERS. facility information forms, 12-8-15 - accepted. hazardous material inventory forms, 12-8-15 - accepted. facility information forms, 12-9-15 - accepted.

Eval Division: Orange County Environmental Health
Eval Program: HMRRP
Eval Source: CERS,

Eval General Type: Other/Unknown
Eval Date: 05-21-2014
Violations Found: No
Eval Type: Other, not routine, done by local agency
Eval Notes: reviewed the CFO letter and noted that portions had been deleted, along with no street address to identify the facility. researched the problem

Eval Division: Orange County Environmental Health
Eval Program: UST
Eval Source: CERS,

Map ID
Direction
Distance
Elevation

MAP FINDINGS

Site

Database(s)

EDR ID Number
EPA ID Number

METROPOLITAN LIFE INSURANCE CO (Continued)

S112849404

Eval General Type: Other/Unknown
Eval Date: 07-17-2019
Violations Found: No
Eval Type: Other, not routine, done by local agency
Eval Notes: Please be advised that new regulations were put into effect as of 10/1 and the overfill prevention method must be tested. This has not been performed and a violation has been cited for the failure to perform this test. Within 30 days this test must be performed.

Eval Division: Orange County Environmental Health
Eval Program: UST
Eval Source: CERS,

Eval General Type: Other/Unknown
Eval Date: 08-03-2023
Violations Found: Yes
Eval Type: Other, not routine, done by local agency
Eval Notes: Corrected violation cited in error.
Eval Division: Orange County Environmental Health
Eval Program: UST
Eval Source: CERS,

Eval General Type: Compliance Evaluation Inspection
Eval Date: 08-13-2020
Violations Found: No
Eval Type: Routine done by local agency
Eval Notes: On site to conduct hazardous materials chemical inventory and business emergency plan inspection. Charles Cesarone granted consent to conduct inspection. There has been no changes in types and/or volumes of the hazardous material stored on site since last inspection or previous reporting period. Facility stores diesel in underground storage tank to supply backup generator. Hazardous materials management training is provided annually. A copy of emergency plan is available in generator room.

Eval Division: Orange County Environmental Health
Eval Program: HMRRP
Eval Source: CERS,

Eval General Type: Compliance Evaluation Inspection
Eval Date: 08-13-2020
Violations Found: No
Eval Type: Routine done by local agency
Eval Notes: On site to conduct On site to witness monitoring system certification testing activities and to conduct routine UST inspection. Charles Cesarone granted consent to conduct inspection. Tank is a suction system which supplies fuel to generator. Annular sensor alarmed properly, both visual and audible, when submerged in water. Spill bucket is direct bury and was tested visually with no change in water level. UST Permit is posted on the wall by Veeder Root panel inside generator room. Designated operator documentation, monthly inspection reports, daily piping inspection logs (inside generator room), monitoring plan, response plan, employee training records, tank pages, certification of financial responsibility, copies of Monitoring System Certification, Overfill Prevention Equipment Inspection (last conducted on 8/15/19) and Secondary Containment (last conducted on 4/24/18) reports are available for review. The expired ICC Certification Expiration Date of "July [Truncated]

Eval Division: Orange County Environmental Health

Map ID
Direction
Distance
Elevation

MAP FINDINGS

Site

Database(s)

EDR ID Number
EPA ID Number

METROPOLITAN LIFE INSURANCE CO (Continued)

S112849404

Eval Program: UST
Eval Source: CERS,

Eval General Type: Compliance Evaluation Inspection
Eval Date: 08-14-2013
Violations Found: Yes
Eval Type: Routine done by local agency
Eval Notes:

On site to conduct a routine UST inspection and witness the annual UST Monitoring System Certification. The testing technician was Antonio Rodriguez, AW Associates. His testing credentials were provided for review and were current. Monitoring System Certification: Leak Alert monitoring system UST annular sensor tested and passed. Alarm panel visual and audible alarms sounded. Fill bucket, direct buried, was INCON tested, 2 consecutive 15 minute tests, and passed. Single walled suction piping reportedly not monitored. Routine Inspection: The UST documentation maintained on site and available for review included: UST Response Plan (out of date), UST Monitoring Plan (out of date), Designated UST Operator (DO) monthly inspection reports, DO employee training records, UST test records, Certification of Financial Responsibility (CFR), and UST plot plan. The DO conducting the monthly UST inspections was Dawn Harkey. Her ICC certification was reported current [Truncated]

Eval Division: Orange County Environmental Health
Eval Program: UST
Eval Source: CERS,

Eval General Type: Compliance Evaluation Inspection
Eval Date: 08-14-2015
Violations Found: Yes
Eval Type: Routine done by local agency
Eval Notes:

On-site to conduct a routine UST inspection during the annual monitoring system certification. Antonio Rodriguez of AW Associates provided the following credentials: ICC tech #8159136 exp. 2/27/15, Veeder-Root tech #B33114 exp. 1/31/17, Franklin Incon 581463704 exp. 1/11/17. Dawn Harkey and Gerald Gregroy Tri-State Environmental were also present during this inspection. Ms. Harkey indicated this site will be transitioning from the E-Submit Portal to CERS for electronic reporting of UST forms and hazardous material disclosure. A diesel suction UST system is present at this site. The fill spill bucket is direct bury. There is no piping sump. There is a cover to access the annular sensor. There is a Leak Alert LA LS-1 sensor in the dry annular and the system is monitored by a Leak Alert LA-04 panel. The annular sensor wire was observed spliced between the electrical junction box and the sensor. The following documents were present: DO monthly reports DO training [Truncated]

Eval Division: Orange County Environmental Health
Eval Program: UST
Eval Source: CERS,

Eval General Type: Compliance Evaluation Inspection
Eval Date: 08-15-2019
Violations Found: No
Eval Type: Routine done by local agency
Eval Notes:

On site to witness monitoring system and spill bucket certification testing activities and to conduct routine UST inspection. AW Associates Inc. conducted the testing and has the valid ICC and monitoring equipment manufacturing certifications. Mr. Charles

Map ID
Direction
Distance
Elevation

MAP FINDINGS

Site

Database(s)

EDR ID Number
EPA ID Number

METROPOLITAN LIFE INSURANCE CO (Continued)

S112849404

Cesarone, Chief Engineer, was also present. There is one 2K gallon diesel UST connected to a back-up generator inside the fire pump room attached to the parking structure across from building 2601 Main Street. The piping runs across the street into the building where it connects to the fuel pump/day tanks with secondary containment. The system uses an Veeder Root TLS-350 monitor which is located inside the fire pump building. Continuous electronic tank monitoring is used with a flapper as overflow protection. The overflow device was tested using tank charts and measurements. This previous violation was corrected at the site during the inspection. There are no turbines, sumps, or UDCs. The tank annular space is [Truncated]

Eval Division: Orange County Environmental Health
Eval Program: UST
Eval Source: CERS,

Eval General Type: Other/Unknown
Eval Date: 08-20-2014
Violations Found: No
Eval Type: Other, not routine, done by local agency
Eval Notes: This Agency has reviewed and accepted the facility's e-submitted certification of financial responsibility (CFR) for USTs, signed, witnessed, and dated 8-13-14. The supporting mechanism used was the facility's chief financial officer letter, which was included. The UST violations (TR05, TR01) were corrected. An UST operating permit may now be issued to the facility. Note: CFR for USTs containing petroleum is required annually. The submitted CFR is valid for one year. Annual certification will become due 8-13-15.

Eval Division: Orange County Environmental Health
Eval Program: UST
Eval Source: CERS,

Eval General Type: Other/Unknown
Eval Date: 08-24-2022
Violations Found: No
Eval Type: Other, not routine, done by local agency
Eval Notes: This Agency has received confirmation from Dawn Harkey that the following documentation has been placed on site: - UST Monitoring Plan/Tank Pages - UST Leak Response Plan - Monitoring System Certification test results dated 8/27/2021 - Spill Bucket test results dated 8/27/2021 - Overflow Prevent test results dated 8/27/2021

Violations 2060020, 2030033, 2030036, 2030046, and 2030001 have been corrected. There are no violations remaining outstanding for this facility.

Eval Division: Orange County Environmental Health
Eval Program: UST
Eval Source: CERS,

Eval General Type: Compliance Evaluation Inspection
Eval Date: 08-25-2023
Violations Found: No
Eval Type: Routine done by local agency
Eval Notes: Onsite and met with the Building Engineer, and walked through the facility and around the perimeter. Confirmed that Hazardous Materials Business Plan (HMBP) was consistent with what was disclosed in the California Environmental Reporting System (CERS) on 1/11/23. The HMBP is readily available for review by site personnel. Employee's are trained.

Map ID
Direction
Distance
Elevation

MAP FINDINGS

Site

Database(s)

EDR ID Number
EPA ID Number

METROPOLITAN LIFE INSURANCE CO (Continued)

S112849404

Eval Division: Orange County Environmental Health
Eval Program: UST
Eval Source: CERS,

Eval General Type: Other/Unknown
Eval Date: 02-19-2014
Violations Found: No
Eval Type: Other, not routine, done by local agency
Eval Notes: reviewed e submittals and outlined items to be addressed. submittals will correct violations. CFR was not submitted.

Eval Division: Orange County Environmental Health
Eval Program: UST
Eval Source: CERS,

Eval General Type: Other/Unknown
Eval Date: 03-01-2016
Violations Found: No
Eval Type: Other, not routine, done by local agency
Eval Notes: reviewed plans SR0127613 for monitor replacement. Proposes VR TL 300 C monitor panel and 420 annular sensor. ESubmitted UST monitoring plan consulted for present monitoring system. Plans approved.

Eval Division: Orange County Environmental Health
Eval Program: UST
Eval Source: CERS,

Eval General Type: Other/Unknown
Eval Date: 03-24-2014
Violations Found: No
Eval Type: Other, not routine, done by local agency
Eval Notes: E-submitted forms reviewed. status update to 01.
Eval Division: Orange County Environmental Health
Eval Program: HMRRP
Eval Source: CERS,

Eval General Type: Other/Unknown
Eval Date: 04-07-2014
Violations Found: No
Eval Type: Other, not routine, done by local agency
Eval Notes: re e-submittal for hazardous materials was denied. For haz mat inventory form: CAS# must be identified for chemical in section (209). For Site / facility map: layout must include: -location of sewers, -location of evacuation staging areas, -location of electrical panel, natural gas shut-off, -4 maps submitted - each one must be titled for facility address submitted - 2601 Main St. Please address and resubmit for acceptance.

Eval Division: Orange County Environmental Health
Eval Program: HMRRP
Eval Source: CERS,

Eval General Type: Other/Unknown
Eval Date: 04-07-2014
Violations Found: No
Eval Type: Other, not routine, done by local agency
Eval Notes: From: Krall, Joyce Sent: Monday, April 07, 2014 10:39 AM To: 'Dawn Harkey'; JoAnn Beeson Subject: RE: New and improved map Hello JoAnn and Dawn, I just completed review of the re submittal for 2601 Main St. A few additions were missed: For haz mat inventory form: CAS# must

Map ID
Direction
Distance
Elevation

MAP FINDINGS

Site

Database(s)

EDR ID Number
EPA ID Number

METROPOLITAN LIFE INSURANCE CO (Continued)

S112849404

be identified for chemical in section (209). For Site / facility map: layout must include: -location of sewers, -location of evacuation staging areas, -location of electrical panel, natural gas shut-off, -4 maps submitted - each one must be titled for facility address submitted - 2601 Main St. Please address and resubmit for acceptance. Also, and very important: I didn't find a re-submittal for the UST forms. Were those submitted? Please contact me if you should have any questions. Thank you, Joyce Krall, REHS Hazardous Waste Specialist Environmental Health Department Orange County Health Care Agency 1241 E. Dyer Rd., Suite 120 Santa Ana, CA [Truncated]

Eval Division: Orange County Environmental Health
Eval Program: HMRRP
Eval Source: CERS,

Eval General Type: Other/Unknown
Eval Date: 04-09-2015
Violations Found: No
Eval Type: Other, not routine, done by local agency
Eval Notes: SB989 testing notification
Eval Division: Orange County Environmental Health
Eval Program: UST
Eval Source: CERS,

Eval General Type: Other/Unknown
Eval Date: 04-17-2014
Violations Found: No
Eval Type: Other, not routine, done by local agency
Eval Notes: From: Krall, Joyce Sent: Thursday, April 17, 2014 4:29 PM To: 'Dawn Harkey' Subject: RE: Help please! Please try it again now. If it still doesn't allow access, let me know and I will seek assistance. Also, has the UST requested revisions been completed for Century C? The last submittal that I have record of was back in January, and revisions were requested. Thank you, Joyce Krall, REHS Hazardous Waste Specialist Environmental Health Department Orange County Health Care Agency 1241 E. Dyer Rd., Suite 120 Santa Ana, CA 92705-5611 jkrall@ochca.com 714 640-9685 (cell) 714-754-1768 (FAX) From: Dawn Harkey [mailto:tristatedawn@gmail.com] Sent: Thursday, April 17, 2014 4:10 PM To: Krall, Joyce Subject: Help please! I am trying to resubmit the corrected maps for Century Center at 2601 Main St. in Irvine and I am having the same problem as I did last time. I am getting a message when I try to confirm that the last submission is still pending so I [Truncated]

Eval Division: Orange County Environmental Health
Eval Program: UST
Eval Source: CERS,

Eval General Type: Other/Unknown
Eval Date: 05-07-2014
Violations Found: No
Eval Type: Other, not routine, done by local agency
Eval Notes: From: Krall, Joyce Sent: Wednesday, May 07, 2014 8:54 AM To: JoAnn Beeson Subject: UST COMPLIANCE / E-SUBMIT STATUS Importance: High Hello JoAnn, Thank you for your submittals to date. However, I have not located for review Century Center's UST CFR, signed and dated, along with the supporting CFO forms on e-submit. Please confirm for me that they have been submitted. Attached is a copy of today's report. Please contact me if you should have any questions. Thank you, Joyce

Map ID
Direction
Distance
Elevation

MAP FINDINGS

Site

Database(s)

EDR ID Number
EPA ID Number

METROPOLITAN LIFE INSURANCE CO (Continued)

S112849404

Krall, REHS From: Dawn Harkey [mailto:tristatedawn@gmail.com] Sent: Wednesday, May 07, 2014 11:33 AM To: Krall, Joyce Subject: Re: Help please! Have been trying to get this for some time. I will contact JoAnn and let her know the permit is being held up. Thanks From: Krall, Joyce Sent: Wednesday, May 07, 2014 8:22 AM To: 'Dawn Harkey' Subject: RE: Help please! Hello Dawn, What s the status of the upload? Financial docs must be on e-submit for the facility to [Truncated]

Eval Division: Orange County Environmental Health
Eval Program: UST
Eval Source: CERS,

Eval General Type: Other/Unknown
Eval Date: 05-12-2014
Violations Found: No
Eval Type: Other, not routine, done by local agency
Eval Notes:

From: Krall, Joyce Sent: Monday, May 12, 2014 8:21 AM To: 'Dawn Harkey' Subject: RE: Century Center Thanks Dawn! The last puzzle piece: Century Center s UST CFR, signed and dated, along with the supporting CFO forms on e-submit From: Dawn Harkey [mailto:tristatedawn@gmail.com] Sent: Friday, May 09, 2014 3:00 PM To: Krall, Joyce Subject: Century Center I just submitted my request for a password so that I can get into Esubmit and upload the CFO letter for Century Center. I believe that is the last piece to the puzzle. Thanks Dawn

Eval Division: Orange County Environmental Health
Eval Program: UST
Eval Source: CERS,

Eval General Type: Other/Unknown
Eval Date: 05-22-2014
Violations Found: No
Eval Type: Other, not routine, done by local agency
Eval Notes:

From: Krall, Joyce Sent: Thursday, May 22, 2014 9:22 AM To: JoAnn Beeson; 'Dawn Harkey' Subject: 2601 MAIN ST. / UST CERTIFICATION OF FINANCIAL RESPONSIBLITY Importance: High Hello JoAnn and Dawn, Thank you for the follow up on correcting Century Centre s UST violations. However, the submitted CFO letter was altered from the required letter and could not be accepted. I ve attached the form that we offer on our website occupainfo.com for your use. Please access e-submit, address the following, and resubmit for acceptance: >the CFO letter was altered from the wording specified in subsection 2808.1(d)(1), chapter 18, division 3, title 23, CCR. Please review your submittal, correct, and resubmit. >Identify the UST facility by name and address >Print the CFO Officer s name in the signature block Please contact me if you should have any questions. Regards, Joyce Krall, REHS

Eval Division: Orange County Environmental Health
Eval Program: UST
Eval Source: CERS,

Eval General Type: Other/Unknown
Eval Date: 03-25-2014
Violations Found: No
Eval Type: Other, not routine, done by local agency
Eval Notes:

From: Krall, Joyce Sent: Tuesday, March 25, 2014 10:17 AM To: 'JoAnn Beeson' Subject: FW: FW: Century Center Importance: High Hello JoAnn, Thank you for Century Center s UST and hazmat e-submittals last month. Notification of what revisions were necessary was sent via e-submit. I

Map ID
Direction
Distance
Elevation

MAP FINDINGS

Site

Database(s)

EDR ID Number
EPA ID Number

METROPOLITAN LIFE INSURANCE CO (Continued)

S112849404

m resending the inspection reports for your reference. I haven t seen the re-submittals yet so I wanted to discuss with you the status. The revisions requested on the UST forms were minor. Once submitted, the UST violation opened against Century Center can be corrected. Please advise me of Century Center s compliance status. Also, how is 2631 Main St. facility (on the UST monitoring site map) related to 2601 Main St. facility? Please contact me if you should have any questions. Thank you, Joyce Krall, REHS

Eval Division: Orange County Environmental Health
Eval Program: HMRRP
Eval Source: CERS,

Eval General Type: Other/Unknown
Eval Date: 03-27-2014
Violations Found: No
Eval Type: Other, not routine, done by local agency
Eval Notes: worked with esubmit for discussion with JoAnn.
Eval Division: Orange County Environmental Health
Eval Program: HMRRP
Eval Source: CERS,

Eval General Type: Other/Unknown
Eval Date: 03-27-2014
Violations Found: No
Eval Type: Other, not routine, done by local agency
Eval Notes:

From: Krall, Joyce Sent: Thursday, March 27, 2014 11:04 AM To: 'JoAnn Beeson'; 'tristatedawn@gmail.com' Subject: RE: New and improved map Hello JoAnn and Dawn, In follow-up: The haz mat forms should have logged in as denied but they weren t. My apologies. I ve corrected the error and you will now have access to resubmit. Please follow the reviewer s comments for what revisions we are seeking. Please contact me to discuss if there is any questions. The UST forms were logged in as denied. You should have had access. Did you also have problems with access for resubmittals here? Please follow the reviewer s comments for what revisions we are seeking. The corrections requested for the UST forms are easy to address. SIDE NOTE: JoAnn, I ve noted that your UST site map is titled 2631 Main St. A 2631 Main St. is also on record with us as a facility with its own haz mat disclosure requirements. Where is this facility in relationship to 2601? Regards, Joyce [Truncated]

Eval Division: Orange County Environmental Health
Eval Program: HMRRP
Eval Source: CERS,

Eval General Type: Other/Unknown
Eval Date: 04-06-2021
Violations Found: No
Eval Type: Other, not routine, done by local agency
Eval Notes: Reviewed the Century Centre SB989 Results Report. All components passed. Save to file.

Eval Division: Orange County Environmental Health
Eval Program: UST
Eval Source: CERS,

Eval General Type: Other/Unknown
Eval Date: 04-08-2016
Violations Found: No

Map ID
Direction
Distance
Elevation

MAP FINDINGS

Site

Database(s)

EDR ID Number
EPA ID Number

METROPOLITAN LIFE INSURANCE CO (Continued)

S112849404

Eval Type: Other, not routine, done by local agency
Eval Notes: contact info updated per CERS
Eval Division: Orange County Environmental Health
Eval Program: HMRRP
Eval Source: CERS,

Eval General Type: Other/Unknown
Eval Date: 04-17-2014
Violations Found: No
Eval Type: Other, not routine, done by local agency
Eval Notes: From: Krall, Joyce Sent: Thursday, April 17, 2014 4:29 PM To: 'Dawn Harkey' Subject: RE: Help please! Please try it again now. If it still doesn't allow access, let me know and I will seek assistance. Also, has the UST requested revisions been completed for Century C? The last submittal that I have record of was back in January, and revisions were requested. Thank you, Joyce Krall, REHS Hazardous Waste Specialist Environmental Health Department Orange County Health Care Agency 1241 E. Dyer Rd., Suite 120 Santa Ana, CA 92705-5611 jkrall@ochca.com 714 640-9685 (cell) 714-754-1768 (FAX) From: Dawn Harkey [mailto:tristatedawn@gmail.com] Sent: Thursday, April 17, 2014 4:10 PM To: Krall, Joyce Subject: Help please! I am trying to resubmit the corrected maps for Century Center at 2601 Main St. in Irvine and I am having the same problem as I did last time. I am getting a message when I try to confirm that the last submission is still pending so I [Truncated]

Eval Division: Orange County Environmental Health
Eval Program: HMRRP
Eval Source: CERS,

Eval General Type: Other/Unknown
Eval Date: 05-07-2014
Violations Found: No
Eval Type: Other, not routine, done by local agency
Eval Notes: From: Krall, Joyce Sent: Wednesday, May 07, 2014 8:22 AM To: 'Dawn Harkey' Subject: RE: Help please! Hello Dawn, What's the status of the upload? Financial docs must be on e-submit for the facility to have a UST operating permit. It's very important. Thank you, Joyce Krall From: Dawn Harkey [mailto:tristatedawn@gmail.com] Sent: Monday, April 21, 2014 4:19 PM To: Krall, Joyce Subject: Re: Help please! Yeah!!!!!! I just went over the CFR and CFO requirement again with JoAnn. I will take care of that as soon as she gets them to me. Thanks so much for all your help and patience. Dawn On Mon, Apr 21, 2014 at 12:34 PM, Krall, Joyce <JKrall@ochca.com> wrote: Dawn, The maps looked good. Disclosure docs were accepted. UST docs were accepted. The last item is the UST CFR and CFO letter. Please advise me as soon as they are uploaded. Thank you, Joyce Krall,

Eval Division: Orange County Environmental Health
Eval Program: UST
Eval Source: CERS,

Eval General Type: Other/Unknown
Eval Date: 05-07-2014
Violations Found: No
Eval Type: Other, not routine, done by local agency
Eval Notes: The facility's UST forms to correct violations (TR06, TR07) were accepted on e-submit. The acceptance of the facility's required certification of UST responsibility forms on e-submit will correct the

Map ID
Direction
Distance
Elevation

MAP FINDINGS

Site

Database(s)

EDR ID Number
EPA ID Number

METROPOLITAN LIFE INSURANCE CO (Continued)

S112849404

violations (TR05, TR01). Please address immediately. report PDF to jbeeson@olenproperties.com

Eval Division: Orange County Environmental Health
Eval Program: UST
Eval Source: CERS,

Eval General Type: Other/Unknown
Eval Date: 05-12-2016
Violations Found: No
Eval Type: Other, not routine, done by local agency

Eval Notes: David Lopez Sr. called to inform me of modifications to plans. During sensor change out, they found the annular port to be too narrow for use of a 420 sensor. Change to VRmonitor TLS 350 and annular micro sensor 344 were necessary.

Eval Division: Orange County Environmental Health
Eval Program: UST
Eval Source: CERS,

Eval General Type: Other/Unknown
Eval Date: 07-17-2015
Violations Found: No
Eval Type: Other, not routine, done by local agency

Eval Notes: Facility's hazardous materials submission was reviewed on e-submit and accepted. Comparison of previously accepted forms stated forms were identical. "compare" found no changes from last submission.

Eval Division: Orange County Environmental Health
Eval Program: HMRRP
Eval Source: CERS,

Eval General Type: Other/Unknown
Eval Date: 08-02-2016
Violations Found: No
Eval Type: Other, not routine, done by local agency

Eval Notes: Reviewed post modification UST monitoring system certification. All tested components passed. ESubmit will be reviewed for revised monitoring plan.

Eval Division: Orange County Environmental Health
Eval Program: UST
Eval Source: CERS,

Eval General Type: Other/Unknown
Eval Date: 08-06-2014
Violations Found: No
Eval Type: Other, not routine, done by local agency

Eval Notes: mailing address check
Eval Division: Orange County Environmental Health
Eval Program: UST
Eval Source: CERS,

Eval General Type: Other/Unknown
Eval Date: 08-10-2015
Violations Found: No
Eval Type: Other, not routine, done by local agency

Eval Notes: UST submissions pending were reviewed on e-submit and accepted. CFR and CFO letter were identical to their 8-14-14 submission. Owner's statement of UST DO, dated 1-31-14, identified primary DO as Gregory Gerald of Tri-State Env. His ICC certification was current with an

Map ID
Direction
Distance
Elevation

MAP FINDINGS

Site

Database(s)

EDR ID Number
EPA ID Number

METROPOLITAN LIFE INSURANCE CO (Continued)

S112849404

expiration date of 9-5-16. Dawn Harkey was identified as the alternate. Her IIC certification expiration date was also 9-5-16. UST forms reviewed. Comparison feature used for review.

Eval Division: Orange County Environmental Health
Eval Program: UST
Eval Source: CERS,

Eval General Type: Compliance Evaluation Inspection
Eval Date: 08-12-2016
Violations Found: No
Eval Type: Routine done by local agency

Eval Notes: On site for a monitor certification and routine inspection. This site has 1 double walled diesel tank for a back-up generator with single walled suction piping. The annular sensor was tested for alarm and passed. The Veeder Root was tested for sensor-out. The direct bury spill bucket was tested with an Incon device and passed. A flapper valve is used for overfill prevention. All technician certifications verified today. The following documents are available for review: - All CUPA forms on site - Certification of financial responsibility and CFO letter dated 8-5-16 - UST response plan - UST monitoring plan - UST plot plan - DO monthly inspections with alarm history - Annual employee training for 2016 - Spill and alarm logs - Monitor certification dated 8-14-15 - SB989 test results dated 4-29-15 - Spill bucket test dated 8-14-15

Eval Division: Orange County Environmental Health
Eval Program: UST
Eval Source: CERS,

Eval General Type: Other/Unknown
Eval Date: 09-11-2018
Violations Found: No
Eval Type: Other, not routine, done by local agency

Eval Notes: I reviewed a copy of Monitoring System Certification and Spill Bucket Testing Report Form for activities conducted on 8/9/18. All components passed test.

Eval Division: Orange County Environmental Health
Eval Program: UST
Eval Source: CERS,

Eval General Type: Other/Unknown
Eval Date: 09-15-2014
Violations Found: No
Eval Type: Other, not routine, done by local agency

Eval Notes: This Agency received the facility's UST monitoring system certification and spill bucket testing for activities conducted on 8-14-14. The tested components passed.

Eval Division: Orange County Environmental Health
Eval Program: UST
Eval Source: CERS,

Eval General Type: Other/Unknown
Eval Date: 09-20-2017
Violations Found: No
Eval Type: Other, not routine, done by local agency

Eval Notes: This Agency received the facility's UST monitoring system certification and spill bucket testing report for activities conducted on 8-11-17. The tested components reported as passed.

Map ID
Direction
Distance
Elevation

MAP FINDINGS

Site

Database(s)

EDR ID Number
EPA ID Number

METROPOLITAN LIFE INSURANCE CO (Continued)

S112849404

Eval Division: Orange County Environmental Health
Eval Program: UST
Eval Source: CERS,

Eval General Type: Other/Unknown
Eval Date: 09-29-2014
Violations Found: No
Eval Type: Other, not routine, done by local agency
Eval Notes: This Agency reviewed and accepted the facility's owner's statement of designated UST operator, dated 1-31-14, on e-submit. Gerald Gregory of Tri-State Environmental was identified as the primary DO.

Eval Division: Orange County Environmental Health
Eval Program: UST
Eval Source: CERS,

Eval General Type: Other/Unknown
Eval Date: 10-04-2013
Violations Found: No
Eval Type: Other, not routine, done by local agency
Eval Notes: This Agency received the facility's UST monitoring system certification and spill bucket testing report for activities conducted on 8-14-13. The tested components passed.

Eval Division: Orange County Environmental Health
Eval Program: UST
Eval Source: CERS,

Eval General Type: Other/Unknown
Eval Date: 10-28-2015
Violations Found: No
Eval Type: Other, not routine, done by local agency
Eval Notes: 'From: Krall, Joyce Sent: Wednesday, October 28, 2015 3:06 PM To: JoAnn Beeson Subject: CENTURY CENTRE 8-14-15 UST inspection report Importance: High Hello JoAnn, I just received a returned inspection report for this facility. It was sent to your former mailing address before your current address was in our system. I ve attached the report copy for Century Centre s follow up. There is one violation to be corrected. Our inspector had observed the UST annular sensor wire to have been spliced. Who did the repair was unknown. >Repairs to the monitoring system may only be performed per manufacturer's specifications. >The repair must conducted by a person certified by the manufacturer for the repair of their equipment. Please provide repair per manufacturer s specifications and submit repair documentation to this Agency. Joyce Krall, REHS Hazardous Waste Specialist III Environmental Health, Health Care Agency Direct: 714.640.9685 Website | Facebook | Twitter [Truncated]

Eval Division: Orange County Environmental Health
Eval Program: UST
Eval Source: CERS,

Eval General Type: Other/Unknown
Eval Date: 08-13-2014
Violations Found: No
Eval Type: Other, not routine, done by local agency
Eval Notes: I called Kathy regarding her email. She then indicated that she asked the wrong question. She was interested in what certifications were required for testing a leak alert monitoring system. I consulted with our DOD and Alvin. The tech must be in possession of an expired

Map ID
Direction
Distance
Elevation

MAP FINDINGS

Site

Database(s)

EDR ID Number
EPA ID Number

METROPOLITAN LIFE INSURANCE CO (Continued)

S112849404

certification.

Eval Division: Orange County Environmental Health
Eval Program: UST
Eval Source: CERS,

Eval General Type: Compliance Evaluation Inspection
Eval Date: 08-14-2014
Violations Found: No
Eval Type: Routine done by local agency
Eval Notes: On site to conduct a routine hazardous materials disclosure inspection. Charles Cesarone, chief engineer, and Jeff Tovo, engineer, were present for the inspection and provided consent to inspect. Dawn Harkley, e-submit compliance specialist, was also present. The submitted disclosure documents were reviewed and discussed with the facility's representatives. The facility's chemical inventory was reviewed and confirmed. The required features marked on the emergency site map were reviewed and confirmed.

Eval Division: Orange County Environmental Health
Eval Program: HMRRP
Eval Source: CERS,

Eval General Type: Other/Unknown
Eval Date: 08-14-2014
Violations Found: No
Eval Type: Other, not routine, done by local agency
Eval Notes: looked into history of un-monitored SW suction piping. Alvin repeatedly made note that it could not be confirmed whether the pipe met 98 upgrade requirements. Also, he asked them to confirm whether the pipe was conventional suction or safe suction (conventional would require periodic line testing).

Eval Division: Orange County Environmental Health
Eval Program: UST
Eval Source: CERS,

Eval General Type: Other/Unknown
Eval Date: 08-20-2014
Violations Found: No
Eval Type: Other, not routine, done by local agency
Eval Notes: From: Krall, Joyce Sent: Wednesday, August 20, 2014 10:36 AM To: Lane, Christine Cc: Long, Royce Subject: PLEASE ISSUE UST OPERATING PERMIT FOR CENTURY CENTRE Hi Christine, Century Centre is now in compliance. Please issue the facility a UST operating permit. FA0045223 / PR0052897 2601 Main St. Irvine CA 92614 Please contact me if you should have any questions. Thank you, Joyce From: Shannon Bettencourt [mailto:sbettencourt@olenproperties.com] Sent: Wednesday, August 20, 2014 10:25 AM To: Krall, Joyce; Dawn Harkey Cc: Charles Cesarone Subject: RE: Century Center: Online reporting complete Great, thank you. Shannon Bettencourt Property Manager OLEN COMMERCIAL REALTY CORP. 2601 Main Street, Suite 500 Irvine, CA 92614 (949) 474-8300 Direct (949) 892-0460 Cell www.olenproperties.com From: Krall, Joyce [mailto:JKrall@ochca.com] Sent: Wednesday, August 20, 2014 10:22 AM To: Shannon Bettencourt; Dawn Harkey Cc: Charles [Truncated]

Eval Division: Orange County Environmental Health
Eval Program: UST
Eval Source: CERS,

Eval General Type: Compliance Evaluation Inspection

Map ID
Direction
Distance
Elevation

MAP FINDINGS

Site

Database(s)

EDR ID Number
EPA ID Number

METROPOLITAN LIFE INSURANCE CO (Continued)

S112849404

Eval Date: 08-27-2021
Violations Found: No
Eval Type: Routine done by local agency
Eval Notes: On site to conduct On site to witness monitoring system certification testing activities and to conduct routine UST inspection. Charles Cesarone granted consent to conduct inspection. Tank is a suction system which supplies fuel to generator. Annular sensor alarmed properly, both visual and audible, when submerged in water. Spill bucket is direct bury and was tested visually with no change in water level. UST Permit is posted on the wall by Veeder Root panel inside generator room. Designated operator documentation, monthly inspection reports, daily piping inspection logs (inside generator room), monitoring plan, response plan, employee training records, tank pages, certification of financial responsibility, copies of Monitoring System Certification, Overfill Prevention Equipment Inspection (last conducted on 8/15/19) and Secondary Containment (last conducted on 4/2/21) reports are available for review. Larry P. Henry, Orange Co Tank Testing Inc. test and [Truncated]

Eval Division: Orange County Environmental Health
Eval Program: UST
Eval Source: CERS,

Eval General Type: Other/Unknown
Eval Date: 09-09-2019
Violations Found: No
Eval Type: Other, not routine, done by local agency
Eval Notes: Reviewed 2019 Annual Monitoring Certification, Spill Bucket, and Overfill Prevention Testing Reports dated 8-15-19. All components passed. Sent to file.

Eval Division: Orange County Environmental Health
Eval Program: UST
Eval Source: CERS,

Eval General Type: Other/Unknown
Eval Date: 02-20-2014
Violations Found: No
Eval Type: Other, not routine, done by local agency
Eval Notes: This Agency reviewed the UST documents e-submitted. Designated UST operator statement was provided. The UST DO was identified as Gerald Gregory of Tri-state environmental. His ICC certification was current with an expiration date of 10-9-14. Form was accepted. certificate of financial responsibility (CFR) was provided. Form was denied. >uploaded CFR must be signed and dated. >supporting mechanism must be uploaded. OCCUPA Tank forms, dated 1-31-14, were provided. Forms were denied. >confirm that facility is CalARP as disclosed on business activities form. CalARP regulated chemical was not disclosed on haz mat inventory form. >date the Business owner / operator identification form. >complete number of tanks section (404) on facility ID form. >confirm site map provided is for 2601 Main St. facility.

Eval Division: Orange County Environmental Health
Eval Program: UST
Eval Source: CERS,

Eval General Type: Other/Unknown
Eval Date: 03-01-2016
Violations Found: No
Eval Type: Other, not routine, done by local agency

Map ID
Direction
Distance
Elevation

MAP FINDINGS

Site

Database(s)

EDR ID Number
EPA ID Number

METROPOLITAN LIFE INSURANCE CO (Continued)

S112849404

Eval Notes: reviewed plans for monitor replacement. Proposes VR TLS 300 C monitor panel and 420 annular sensor. ESubmitted UST monitoring plan consulted for present monitoring system. Plans approved.

Eval Division: Orange County Environmental Health
Eval Program: UST
Eval Source: CERS,

Eval General Type: Other/Unknown
Eval Date: 03-27-2014
Violations Found: No
Eval Type: Other, not routine, done by local agency

Eval Notes: From: Krall, Joyce Sent: Thursday, March 27, 2014 11:04 AM To: 'JoAnn Beeson'; 'tristatedawn@gmail.com' Subject: RE: New and improved map Hello JoAnn and Dawn, In follow-up: The haz mat forms should have logged in as denied but they weren t. My apologies. I ve corrected the error and you will now have access to resubmit. Please follow the reviewer s comments for what revisions we are seeking. Please contact me to discuss if there is any questions. The UST forms were logged in as denied. You should have had access. Did you also have problems with access for resubmittals here? Please follow the reviewer s comments for what revisions we are seeking. The corrections requested for the UST forms are easy to address. SIDE NOTE: JoAnn, I ve noted that your UST site map is titled 2631 Main St. A 2631 Main St. is also on record with us as a facility with its own haz mat disclosure requirements. Where is this facility in relationship to 2601? Regards, Joyce [Truncated]

Eval Division: Orange County Environmental Health
Eval Program: UST
Eval Source: CERS,

Eval General Type: Other/Unknown
Eval Date: 04-08-2016
Violations Found: No
Eval Type: Other, not routine, done by local agency

Eval Notes: contact info updated per CERS
Eval Division: Orange County Environmental Health
Eval Program: UST
Eval Source: CERS,

Eval General Type: Other/Unknown
Eval Date: 04-21-2014
Violations Found: No
Eval Type: Other, not routine, done by local agency
Eval Notes: hazardous materials disclosure accepted on esubmit.
Eval Division: Orange County Environmental Health
Eval Program: HMRRP
Eval Source: CERS,

Eval General Type: Other/Unknown
Eval Date: 05-01-2017
Violations Found: No
Eval Type: Other, not routine, done by local agency

Eval Notes: Steven Martinez, prop mgr, called with questions on UST permitting. Looked into CERS for status. They are in 2017 compliance. Looked for open violations - none.

Eval Division: Orange County Environmental Health
Eval Program: UST

Map ID
Direction
Distance
Elevation

MAP FINDINGS

Site

Database(s)

EDR ID Number
EPA ID Number

METROPOLITAN LIFE INSURANCE CO (Continued)

S112849404

Eval Source: CERS,
Eval General Type: Other/Unknown
Eval Date: 02-18-2014
Violations Found: No
Eval Type: Other, not routine, done by local agency
Eval Notes: From: Krall, Joyce Sent: Tuesday, February 18, 2014 11:50 AM To: 'tristatedawn@gmail.com' Subject: FW: Century Center Hello Dawn, I will be the inspector reviewing the submittals. Thank you for the notification. Within the next several weeks, I will review the submittals for compliance. If you like I will give you a heads up once completed. Regards, Joyce Krall, REHS Hazardous Waste Specialist Environmental Health Department Orange County Health Care Agency 1241 E. Dyer Rd., Suite 120 Santa Ana, CA 92705-5611 jkrall@ochca.com 714 640-9685 (cell) 714-754-1768 (FAX) From: ESubmit Sent: Thursday, February 13, 2014 8:46 AM To: Krall, Joyce Subject: FW: Century Center I believe the user is asking for a status update for the following site: From: Dawn Harkey [mailto:tristatedawn@gmail.com] Sent: Monday, February 10, 2014 4:38 PM To: ESubmit Subject: Century Center 2601 Main St. Irvine. I submitted their info on esubmit on Jan [Truncated]
Eval Division: Orange County Environmental Health
Eval Program: UST
Eval Source: CERS,

Eval General Type: Other/Unknown
Eval Date: 03-24-2014
Violations Found: No
Eval Type: Other, not routine, done by local agency
Eval Notes: check for resubmittals
Eval Division: Orange County Environmental Health
Eval Program: UST
Eval Source: CERS,

Affiliation:

Affiliation Type Desc: CUPA District
Entity Name: Orange County Env Health
Entity Title: Not reported
Affiliation Address: 1241 East Dyer Road Suite 120
Affiliation City: Santa Ana
Affiliation State: CA
Affiliation Country: Not reported
Affiliation Zip: 92705-5611
Affiliation Phone: (714) 433-6406,

Affiliation Type Desc: Environmental Contact
Entity Name: Eric Mooney
Entity Title: Not reported
Affiliation Address: 2603 Main St. Ste. 120
Affiliation City: Irvine
Affiliation State: CA
Affiliation Country: Not reported
Affiliation Zip: 92614
Affiliation Phone: ,

Affiliation Type Desc: Identification Signer
Entity Name: Eric Mooney
Entity Title: Property Manager

Map ID
Direction
Distance
Elevation

MAP FINDINGS

Site

Database(s)

EDR ID Number
EPA ID Number

METROPOLITAN LIFE INSURANCE CO (Continued)

S112849404

Affiliation Address: Not reported
Affiliation City: Not reported
Affiliation State: Not reported
Affiliation Country: Not reported
Affiliation Zip: Not reported
Affiliation Phone: ,

Affiliation Type Desc: UST Permit Applicant
Entity Name: Steven Martinez
Entity Title: Property Mgr.
Affiliation Address: Not reported
Affiliation City: Not reported
Affiliation State: Not reported
Affiliation Country: Not reported
Affiliation Zip: Not reported
Affiliation Phone: (949) 474-8300,

Affiliation Type Desc: UST Tank Owner
Entity Name: Century Center
Entity Title: Not reported
Affiliation Address: 2603 Main St. Ste. 120
Affiliation City: Irvine
Affiliation State: CA
Affiliation Country: United States
Affiliation Zip: 92614
Affiliation Phone: (949) 474-8300,

Affiliation Type Desc: Facility Mailing Address
Entity Name: Mailing Address
Entity Title: Not reported
Affiliation Address: 2603 Main St. Ste. 120
Affiliation City: Irvine
Affiliation State: CA
Affiliation Country: Not reported
Affiliation Zip: 92614
Affiliation Phone: ,

Affiliation Type Desc: Operator
Entity Name: Century Center
Entity Title: Not reported
Affiliation Address: Not reported
Affiliation City: Not reported
Affiliation State: Not reported
Affiliation Country: Not reported
Affiliation Zip: Not reported
Affiliation Phone: (949) 474-8300,

Affiliation Type Desc: Parent Corporation
Entity Name: CENTURY CENTRE
Entity Title: Not reported
Affiliation Address: Not reported
Affiliation City: Not reported
Affiliation State: Not reported
Affiliation Country: Not reported
Affiliation Zip: Not reported
Affiliation Phone: ,

Map ID
 Direction
 Distance
 Elevation

MAP FINDINGS

Site

Database(s)

EDR ID Number
 EPA ID Number

METROPOLITAN LIFE INSURANCE CO (Continued)

S112849404

Affiliation Type Desc: UST Property Owner Name
 Entity Name: Century Center
 Entity Title: Not reported
 Affiliation Address: 2603 Main St. Ste. 120
 Affiliation City: Irvine
 Affiliation State: CA
 Affiliation Country: United States
 Affiliation Zip: 92614
 Affiliation Phone: (949) 474-8300,

Affiliation Type Desc: UST Tank Operator
 Entity Name: Century Center
 Entity Title: Not reported
 Affiliation Address: 2603 Main St. Ste. 120
 Affiliation City: Irvine
 Affiliation State: ca
 Affiliation Country: United States
 Affiliation Zip: 92614
 Affiliation Phone: (949) 474-8300,

Affiliation Type Desc: Document Preparer
 Entity Name: Dawn Harkey
 Entity Title: Not reported
 Affiliation Address: Not reported
 Affiliation City: Not reported
 Affiliation State: Not reported
 Affiliation Country: Not reported
 Affiliation Zip: Not reported
 Affiliation Phone: ,

Affiliation Type Desc: Legal Owner
 Entity Name: Century Center
 Entity Title: Not reported
 Affiliation Address: 2601 Main St. Ste 500
 Affiliation City: Irvine
 Affiliation State: CA
 Affiliation Country: United States
 Affiliation Zip: 92614
 Affiliation Phone: (949) 474-8300,

AK179
SSW
1/8-1/4
0.132 mi.
699 ft.

CENTURY CENTRE
2601 MAIN ST
IRVINE, CA 92614
Site 5 of 5 in cluster AK

CA UST **U004349471**
N/A

Relative:
Lower
Actual:
38 ft.

UST:
 Name: CENTURY CENTRE
 Address: 2601 MAIN ST
 City,State,Zip: IRVINE, CA 92614
 Facility ID: 5974
 Permitting Agency: ORANGE COUNTY
 CERSID: Not reported
 Latitude: 33.6835925
 Longitude: -117.8391146
 Owner type: Not reported
 Facility type: Not reported

Map ID
 Direction
 Distance
 Elevation

MAP FINDINGS

Site

Database(s)

EDR ID Number
 EPA ID Number

CENTURY CENTRE (Continued)

U004349471

Num of inuse ust:	Not reported
Num of closed ust:	Not reported
Num of oos ust:	Not reported
Epa region:	Not reported
Tribal lands:	Not reported
Tank owner name:	Not reported
Tank owner mailing address:	Not reported
Tank owner mailing city:	Not reported
Tank owner mailing zip:	Not reported
Tank owner mailing state:	Not reported
Tank operator name:	Not reported
Tank operator mailing address:	Not reported
Tank operator mailing city:	Not reported
Tank operator mailing zip:	Not reported
Tank operator mailing state:	Not reported
Tankidnumber:	Not reported
Tank status:	Not reported
Tank configuration:	Not reported
Tank closure date:	Not reported
Tank installation date:	Not reported
Tank num of compartments:	Not reported
Tank contents:	Not reported
Tank capacity gallons:	Not reported
Tank type:	Not reported
Tank pc construction:	Not reported
Tank pwpiping construction:	Not reported
Tank piping type:	Not reported
Tank piping construction:	Not reported
Tank sacrificial anode:	Not reported
Tank cp impressed current:	Not reported
Tank cp shutoff:	Not reported
Tank alarms:	Not reported
Tank ball float:	Not reported
Tank spill bucket:	Not reported

AB180
North
1/8-1/4
0.134 mi.
706 ft.

EQUITY OFFICE
16795 VON KARMAN AVE
IRVINE, CA 92606

RCRA NonGen / NLR

1026040900
CAC003047020

Site 8 of 8 in cluster AB

Relative:
Lower
Actual:
40 ft.

RCRA Listings:	
Date Form Received by Agency:	20191212
Handler Name:	Equity Office
Handler Address:	16795 VON KARMAN AVE
Handler City,State,Zip:	IRVINE, CA 92606-4969
EPA ID:	CAC003047020
Contact Name:	LUPE VELAQUEZ
Contact Address:	16795 VON KARMAN AVE
Contact City,State,Zip:	IRVINE, CA 92606-4969
Contact Telephone:	949-396-4033
Contact Fax:	Not reported
Contact Email:	LVELAZQUEZ@EQOFFICE.COM
Contact Title:	Not reported
EPA Region:	09
Land Type:	Not reported
Federal Waste Generator Description:	Not a generator, verified
Non-Notifier:	Not reported

Map ID
 Direction
 Distance
 Elevation

MAP FINDINGS

Site

Database(s)

EDR ID Number
 EPA ID Number

EQUITY OFFICE (Continued)

1026040900

Biennial Report Cycle:	Not reported
Accessibility:	Not reported
Active Site Indicator:	Not reported
State District Owner:	Not reported
State District:	Not reported
Mailing Address:	16795 VON KARMAN AVE
Mailing City, State, Zip:	IRVINE, CA 92606-4969
Owner Name:	Bre Imagination Office Holdco Llc
Owner Type:	Other
Operator Name:	Lupe Velaquez
Operator Type:	Other
Short-Term Generator Activity:	No
Importer Activity:	No
Mixed Waste Generator:	No
Transporter Activity:	No
Transfer Facility Activity:	No
Recycler Activity with Storage:	No
Small Quantity On-Site Burner Exemption:	No
Smelting Melting and Refining Furnace Exemption:	No
Underground Injection Control:	No
Off-Site Waste Receipt:	No
Universal Waste Indicator:	No
Universal Waste Destination Facility:	No
Federal Universal Waste:	No
Active Site State-Reg Handler:	---
Federal Facility Indicator:	Not reported
Hazardous Secondary Material Indicator:	N
Sub-Part K Indicator:	Not reported
2018 GPRA Permit Baseline:	Not on the Baseline
2018 GPRA Renewals Baseline:	Not on the Baseline
202 GPRA Corrective Action Baseline:	No
Subject to Corrective Action Universe:	No
Non-TSDFs Where RCRA CA has Been Imposed Universe:	No
Corrective Action Priority Ranking:	No NCAPS ranking
Environmental Control Indicator:	No
Institutional Control Indicator:	No
Human Exposure Controls Indicator:	N/A
Groundwater Controls Indicator:	N/A
Significant Non-Complier Universe:	No
Unaddressed Significant Non-Complier Universe:	No
Addressed Significant Non-Complier Universe:	No
Significant Non-Complier With a Compliance Schedule Universe:	No
Financial Assurance Required:	Not reported
Handler Date of Last Change:	20200210
Recognized Trader-Importer:	No
Recognized Trader-Exporter:	No
Importer of Spent Lead Acid Batteries:	No
Exporter of Spent Lead Acid Batteries:	No
Recycler Activity Without Storage:	No
Manifest Broker:	No
Sub-Part P Indicator:	No

Handler - Owner Operator:	
Owner/Operator Indicator:	Operator
Owner/Operator Name: LUPE VELAQUEZ	
Legal Status:	Other

Map ID
Direction
Distance
Elevation

MAP FINDINGS

Site

Database(s)

EDR ID Number
EPA ID Number

EQUITY OFFICE (Continued)

1026040900

Date Became Current:	Not reported
Date Ended Current:	Not reported
Owner/Operator Address:	16795 VON KARMAN AVE
Owner/Operator City,State,Zip:	IRVINE, CA 92606-4969
Owner/Operator Telephone:	949-396-4033
Owner/Operator Telephone Ext:	Not reported
Owner/Operator Fax:	Not reported
Owner/Operator Email:	Not reported
Owner/Operator Indicator:	Owner
Owner/Operator Name:	BRE IMAGINATION OFFICE HOLDCO LLC
Legal Status:	Other
Date Became Current:	Not reported
Date Ended Current:	Not reported
Owner/Operator Address:	222 S RIVERSIDE PLZ., STE 2000
Owner/Operator City,State,Zip:	CHICAGO, IL 60606-5808
Owner/Operator Telephone:	949-396-4033
Owner/Operator Telephone Ext:	Not reported
Owner/Operator Fax:	Not reported
Owner/Operator Email:	Not reported

Historic Generators:

Receive Date:	20191212
Handler Name:	EQUITY OFFICE
Federal Waste Generator Description:	Not a generator, verified
State District Owner:	Not reported
Large Quantity Handler of Universal Waste:	No
Recognized Trader Importer:	No
Recognized Trader Exporter:	No
Spent Lead Acid Battery Importer:	No
Spent Lead Acid Battery Exporter:	No
Current Record:	Yes
Non Storage Recycler Activity:	Not reported
Electronic Manifest Broker:	Not reported

List of NAICS Codes and Descriptions:

NAICS Code:	56291
NAICS Description:	REMEDATION SERVICES

Facility Has Received Notices of Violations:

Violations:	No Violations Found
-------------	---------------------

Evaluation Action Summary:

Evaluations:	No Evaluations Found
--------------	----------------------

Map ID
Direction
Distance
Elevation

MAP FINDINGS

Site

Database(s)

EDR ID Number
EPA ID Number

AG181
SW
1/8-1/4
0.134 mi.
709 ft.

PRC DESOTO INTERNATIONAL, INC. (DBA PPG AEROSPACE)
IRVINE, CA
Site 5 of 18 in cluster AG

PFAS ECHO 1027407988
N/A

Relative:
Lower

PFAS ECHO:

Actual:
38 ft.

Name: PRC DESOTO INTERNATIONAL, INC. (DBA PPG AEROSPACE)
Address: Not reported
City,State,Zip: IRVINE, CA
Latitude: 33.687940
Longitude: -117.843870
Count: 1
County: ORANGE
Status: Inactive
Region: 09
Industry: Paints and Coatings
ECHO Facility Report: <https://echo.epa.gov/detailed-facility-report?fid=110000480729>
Facility Percent Minority: 64.915
Facility Derived Tribes: -
Facility Population: 5259.38
EPA Programs: CAA; CWA; RCRA
Federal Facility: No
Federal Agency: -
Facility FIPS Code: 06059
Facility Indian Country Flag: N
Facility Collection Method: ADDRESS MATCHING-HOUSE NUMBER
Facility Derived HUC: 18070204
Facility Derived WBD: 180702040103
Facility Derived CD113: 45
Facility Derived CB2010: 060590755151144
Facility Major Flag: Y
Facility Active Flag: Y
Facility Inspection Count: 0
Facility Date Last Inspection: 3/8/2018
Facility Days Last Inspection: 2,025
Facility Informal Count: 0
Facility Date Last Informal Action: 12/1/2009
Facility Formal Action Count: 0
Facility Date Last Formal Action: 2/3/2010
Facility Total Penalties: 0
Facility Penalty Count: -
Facility Date Last Penalty: 2/3/2010
Facility Last Penalty AMT: 60,000
Facility QTRS With NC: 12
Facility Programs With SNC: 0
Facility Compliance Status: Violation
Facility SNC Flag: N
AIR Flag: Y
NPDES Flag: Y
SDWIS Flag: N
RCRA Flag: Y
TRI Flag: N
GHG Flag: N
AIR IDS: CASCA00006059CB286
CAA Permit Types: Major Emissions
CAA NAICS: 325510
CAA SICs: 2851
NPDES IDS: CAZ438551

Map ID
 Direction
 Distance
 Elevation

MAP FINDINGS

Site

Database(s)

EDR ID Number
 EPA ID Number

PRC DESOTO INTERNATIONAL, INC. (DBA PPG AEROSPACE) (Continued)

1027407988

CWA Permit Types:	Minor
CWA NAICS:	-
CWA SICs:	2851
RCRA IDS:	CAD008254195
RCRA Permit Types:	Other
RCRA NAICS:	32551
SDWA IDS:	-
SDWA System Types:	-
SDWA Compliance Status:	-
SDWA SNC Flag:	N
TRI IDS:	92714DFTNC17451
TRI Releases Transfers:	-
TRI On Site Releases:	-
TRI Off Site Transfers:	-
TRI Reporter:	-
Facility IMP Water Flag:	-
EJSCREEN Flag US:	N
EJSCREEN Report:	https://ejscreen.epa.gov/mapper/mobile/EJSCREEN_mobile.aspx?geometry=%7B%22x%22:-117.84387,%22y%22:33.68794,%22spatialReference%22:%7B%22wkid%22:4326%7D%7D&unit=9035&areatype=&areaid=&basemap=streets&distance=1

AL182
NNE
 1/8-1/4
 0.134 mi.
 709 ft.

BRE CA OFFICE OWNER, LLC
16715 VON KARMAN AVE
IRVINE, CA 92606
Site 1 of 2 in cluster AL

RCRA NonGen / NLR **1025863132**
CAC003043886

Relative:
Higher
Actual:
42 ft.

RCRA Listings:	
Date Form Received by Agency:	20191119
Handler Name:	Bre Ca Office Owner, Llc
Handler Address:	16715 VON KARMAN AVE
Handler City,State,Zip:	IRVINE, CA 92606
EPA ID:	CAC003043886
Contact Name:	CATHY ZEMBIK
Contact Address:	3100 BRISTOL STREET
Contact City,State,Zip:	COSTA MESA, CA 92626
Contact Telephone:	855-367-8380
Contact Fax:	Not reported
Contact Email:	CZEMBIK@EQOFFICE.COM
Contact Title:	Not reported
EPA Region:	09
Land Type:	Not reported
Federal Waste Generator Description:	Not a generator, verified
Non-Notifier:	Not reported
Biennial Report Cycle:	Not reported
Accessibility:	Not reported
Active Site Indicator:	Not reported
State District Owner:	Not reported
State District:	Not reported
Mailing Address:	3100 BRISTOL STREET
Mailing City,State,Zip:	COSTA MESA, CA 92626
Owner Name:	Bre Ca Office Owner, Llc
Owner Type:	Other
Operator Name:	Cathy Zembik
Operator Type:	Other
Short-Term Generator Activity:	No
Importer Activity:	No
Mixed Waste Generator:	No

Map ID
 Direction
 Distance
 Elevation

MAP FINDINGS

Site

Database(s)

EDR ID Number
 EPA ID Number

BRE CA OFFICE OWNER, LLC (Continued)

1025863132

Transporter Activity:	No
Transfer Facility Activity:	No
Recycler Activity with Storage:	No
Small Quantity On-Site Burner Exemption:	No
Smelting Melting and Refining Furnace Exemption:	No
Underground Injection Control:	No
Off-Site Waste Receipt:	No
Universal Waste Indicator:	No
Universal Waste Destination Facility:	No
Federal Universal Waste:	No
Active Site State-Reg Handler:	---
Federal Facility Indicator:	Not reported
Hazardous Secondary Material Indicator:	N
Sub-Part K Indicator:	Not reported
2018 GPRC Permit Baseline:	Not on the Baseline
2018 GPRC Renewals Baseline:	Not on the Baseline
202 GPRC Corrective Action Baseline:	No
Subject to Corrective Action Universe:	No
Non-TSDFs Where RCRA CA has Been Imposed Universe:	No
Corrective Action Priority Ranking:	No NCAPS ranking
Environmental Control Indicator:	No
Institutional Control Indicator:	No
Human Exposure Controls Indicator:	N/A
Groundwater Controls Indicator:	N/A
Significant Non-Complier Universe:	No
Unaddressed Significant Non-Complier Universe:	No
Addressed Significant Non-Complier Universe:	No
Significant Non-Complier With a Compliance Schedule Universe:	No
Financial Assurance Required:	Not reported
Handler Date of Last Change:	20191122
Recognized Trader-Importer:	No
Recognized Trader-Exporter:	No
Importer of Spent Lead Acid Batteries:	No
Exporter of Spent Lead Acid Batteries:	No
Recycler Activity Without Storage:	No
Manifest Broker:	No
Sub-Part P Indicator:	No

Handler - Owner Operator:

Owner/Operator Indicator:	Owner
Owner/Operator Name:	BRE CA OFFICE OWNER, LLC
Legal Status:	Other
Date Became Current:	Not reported
Date Ended Current:	Not reported
Owner/Operator Address:	3100 BRISTOL STREET
Owner/Operator City,State,Zip:	COSTA MESA, CA 92626
Owner/Operator Telephone:	855-367-8380
Owner/Operator Telephone Ext:	Not reported
Owner/Operator Fax:	Not reported
Owner/Operator Email:	Not reported

Owner/Operator Indicator:	Operator
Owner/Operator Name:	CATHY ZEMBIK
Legal Status:	Other
Date Became Current:	Not reported
Date Ended Current:	Not reported

Map ID
Direction
Distance
Elevation

MAP FINDINGS

Site

Database(s)

EDR ID Number
EPA ID Number

BRE CA OFFICE OWNER, LLC (Continued)

1025863132

Owner/Operator Address: 3100 BRISTOL STREET
Owner/Operator City,State,Zip: COSTA MESA, CA 92626
Owner/Operator Telephone: 855-367-8380
Owner/Operator Telephone Ext: Not reported
Owner/Operator Fax: Not reported
Owner/Operator Email: Not reported

Historic Generators:

Receive Date: 20191119
Handler Name: BRE CA OFFICE OWNER, LLC
Federal Waste Generator Description: Not a generator, verified
State District Owner: Not reported
Large Quantity Handler of Universal Waste: No
Recognized Trader Importer: No
Recognized Trader Exporter: No
Spent Lead Acid Battery Importer: No
Spent Lead Acid Battery Exporter: No
Current Record: Yes
Non Storage Recycler Activity: Not reported
Electronic Manifest Broker: Not reported

List of NAICS Codes and Descriptions:

NAICS Code: 531312
NAICS Description: NONRESIDENTIAL PROPERTY MANAGERS

Facility Has Received Notices of Violations:

Violations: No Violations Found

Evaluation Action Summary:

Evaluations: No Evaluations Found

AL183
NNE
1/8-1/4
0.134 mi.
709 ft.

CALIFOAM DIV OF MOBAY CHEMICAL CORP
16661 VON KARMAN AVENUE
IRVINE, CA 92614
Site 2 of 2 in cluster AL

RCRA-SQG **1000252152**
FINDS **CAD990662967**
ECHO

Relative:
Higher
Actual:
42 ft.

RCRA Listings:
Date Form Received by Agency: 19960901
Handler Name: Califoam Div Of Mobay Chemical Corp
Handler Address: 16661 VON KARMAN AVENUE
Handler City,State,Zip: IRVINE, CA 92614
EPA ID: CAD990662967
Contact Name: Not reported
Contact Address: Not reported
Contact City,State,Zip: Not reported
Contact Telephone: Not reported
Contact Fax: Not reported
Contact Email: Not reported
Contact Title: Not reported
EPA Region: 09
Land Type: Not reported
Federal Waste Generator Description: Small Quantity Generator
Non-Notifier: Not reported
Biennial Report Cycle: Not reported

Map ID
Direction
Distance
Elevation

MAP FINDINGS

Site

Database(s)

EDR ID Number
EPA ID Number

CALIFOAM DIV OF MOBAY CHEMICAL CORP (Continued)

1000252152

Accessibility:	Not reported
Active Site Indicator:	Handler Activities
State District Owner:	Ca
State District:	4
Mailing Address:	16661 VON KARMAN AVENUE
Mailing City,State,Zip:	IRVINE, CA 92614
Owner Name:	Not reported
Owner Type:	Not reported
Operator Name:	Mobay Chemical Corporation
Operator Type:	Private
Short-Term Generator Activity:	No
Importer Activity:	No
Mixed Waste Generator:	No
Transporter Activity:	No
Transfer Facility Activity:	No
Recycler Activity with Storage:	No
Small Quantity On-Site Burner Exemption:	No
Smelting Melting and Refining Furnace Exemption:	No
Underground Injection Control:	No
Off-Site Waste Receipt:	No
Universal Waste Indicator:	No
Universal Waste Destination Facility:	No
Federal Universal Waste:	No
Active Site State-Reg Handler:	---
Federal Facility Indicator:	Not reported
Hazardous Secondary Material Indicator:	NN
Sub-Part K Indicator:	Not reported
2018 GPRA Permit Baseline:	Not on the Baseline
2018 GPRA Renewals Baseline:	Not on the Baseline
202 GPRA Corrective Action Baseline:	No
Subject to Corrective Action Universe:	No
Non-TSDFs Where RCRA CA has Been Imposed Universe:	No
Corrective Action Priority Ranking:	No NCAPS ranking
Environmental Control Indicator:	No
Institutional Control Indicator:	No
Human Exposure Controls Indicator:	N/A
Groundwater Controls Indicator:	N/A
Significant Non-Complier Universe:	No
Unaddressed Significant Non-Complier Universe:	No
Addressed Significant Non-Complier Universe:	No
Significant Non-Complier With a Compliance Schedule Universe:	No
Financial Assurance Required:	Not reported
Handler Date of Last Change:	20020917
Recognized Trader-Importer:	No
Recognized Trader-Exporter:	No
Importer of Spent Lead Acid Batteries:	No
Exporter of Spent Lead Acid Batteries:	No
Recycler Activity Without Storage:	Not reported
Manifest Broker:	Not reported
Sub-Part P Indicator:	No

Handler - Owner Operator:

Owner/Operator Indicator:	Owner
Owner/Operator Name:	MOBAY CHEMICAL CORPORATION
Legal Status:	Private
Date Became Current:	Not reported

Map ID
Direction
Distance
Elevation

MAP FINDINGS

Site

Database(s)

EDR ID Number
EPA ID Number

CALIFOAM DIV OF MOBAY CHEMICAL CORP (Continued)

1000252152

Date Ended Current: Not reported
Owner/Operator Address: PENN LINCOLN PARKWAY WEST
Owner/Operator City,State,Zip: PITTSBURGH, PA 15202
Owner/Operator Telephone: 412-777-2000
Owner/Operator Telephone Ext: Not reported
Owner/Operator Fax: Not reported
Owner/Operator Email: Not reported

Owner/Operator Indicator: Operator
Owner/Operator Name: MOBAY CHEMICAL CORPORATION
Legal Status: Private
Date Became Current: Not reported
Date Ended Current: Not reported
Owner/Operator Address: PENN LINCOLN PARKWAY WEST
Owner/Operator City,State,Zip: CITY NOT REPORTED, PA 99999
Owner/Operator Telephone: 412-777-2000
Owner/Operator Telephone Ext: Not reported
Owner/Operator Fax: Not reported
Owner/Operator Email: Not reported

Historic Generators:

Receive Date: 19960901
Handler Name: CALIFOAM DIV OF MOBAY CHEMICAL CORP
Federal Waste Generator Description: Small Quantity Generator
State District Owner: Ca
Large Quantity Handler of Universal Waste: No
Recognized Trader Importer: No
Recognized Trader Exporter: No
Spent Lead Acid Battery Importer: No
Spent Lead Acid Battery Exporter: No
Current Record: Yes
Non Storage Recycler Activity: Not reported
Electronic Manifest Broker: Not reported

Receive Date: 19800818
Handler Name: CALIFOAM DIV OF MOBAY CHEMICAL CORP
Federal Waste Generator Description: Large Quantity Generator
State District Owner: Ca
Large Quantity Handler of Universal Waste: No
Recognized Trader Importer: No
Recognized Trader Exporter: No
Spent Lead Acid Battery Importer: No
Spent Lead Acid Battery Exporter: No
Current Record: No
Non Storage Recycler Activity: Not reported
Electronic Manifest Broker: Not reported

List of NAICS Codes and Descriptions:

NAICS Code: 325211
NAICS Description: PLASTICS MATERIAL AND RESIN MANUFACTURING

NAICS Code: 334512
NAICS Description: AUTOMATIC ENVIRONMENTAL CONTROL MANUFACTURING FOR RESIDENTIAL, COMMERCIAL, AND APPLIANCE USE

Map ID
Direction
Distance
Elevation

MAP FINDINGS

Site

Database(s)

EDR ID Number
EPA ID Number

CALIFOAM DIV OF MOBAY CHEMICAL CORP (Continued)

1000252152

Has the Facility Received Notices of Violations: Yes
Found Violation: Yes
Agency Which Determined Violation: EPA
Violation Short Description: Generators - General
Date Violation was Determined: 19860210
Actual Return to Compliance Date: 19860226
Return to Compliance Qualifier: Unverifiable
Violation Responsible Agency: State
Scheduled Compliance Date: Not reported
Enforcement Identifier: Not reported
Date of Enforcement Action: Not reported
Enforcement Responsible Agency: Not reported
Enforcement Docket Number: Not reported
Enforcement Attorney: Not reported
Corrective Action Component: Not reported
Appeal Initiated Date: Not reported
Appeal Resolution Date: Not reported
Disposition Status Date: Not reported
Disposition Status: Not reported
Disposition Status Description: Not reported
Consent/Final Order Sequence Number: Not reported
Consent/Final Order Respondent Name: Not reported
Consent/Final Order Lead Agency: Not reported
Enforcement Type: Not reported
Enforcement Responsible Person: Not reported
Enforcement Responsible Sub-Organization: Not reported
SEP Sequence Number: Not reported
SEP Expenditure Amount: Not reported
SEP Scheduled Completion Date: Not reported
SEP Actual Date: Not reported
SEP Defaulted Date: Not reported
SEP Type: Not reported
SEP Type Description: Not reported
Proposed Amount: Not reported
Final Monetary Amount: Not reported
Paid Amount: Not reported
Final Count: Not reported
Final Amount: Not reported

Found Violation: Yes
Agency Which Determined Violation: EPA
Violation Short Description: Generators - General
Date Violation was Determined: 19860226
Actual Return to Compliance Date: 19910226
Return to Compliance Qualifier: Not Resolved
Violation Responsible Agency: EPA
Scheduled Compliance Date: Not reported
Enforcement Identifier: Not reported
Date of Enforcement Action: Not reported
Enforcement Responsible Agency: Not reported
Enforcement Docket Number: Not reported
Enforcement Attorney: Not reported
Corrective Action Component: Not reported
Appeal Initiated Date: Not reported
Appeal Resolution Date: Not reported
Disposition Status Date: Not reported
Disposition Status: Not reported

Map ID
Direction
Distance
Elevation

MAP FINDINGS

Site

Database(s)

EDR ID Number
EPA ID Number

CALIFOAM DIV OF MOBAY CHEMICAL CORP (Continued)

1000252152

Disposition Status Description:	Not reported
Consent/Final Order Sequence Number:	Not reported
Consent/Final Order Respondent Name:	Not reported
Consent/Final Order Lead Agency:	Not reported
Enforcement Type:	Not reported
Enforcement Responsible Person:	Not reported
Enforcement Responsible Sub-Organization:	Not reported
SEP Sequence Number:	Not reported
SEP Expenditure Amount:	Not reported
SEP Scheduled Completion Date:	Not reported
SEP Actual Date:	Not reported
SEP Defaulted Date:	Not reported
SEP Type:	Not reported
SEP Type Description:	Not reported
Proposed Amount:	Not reported
Final Monetary Amount:	Not reported
Paid Amount:	Not reported
Final Count:	Not reported
Final Amount:	Not reported
Found Violation:	No
Agency Which Determined Violation:	Not reported
Violation Short Description:	Not reported
Date Violation was Determined:	Not reported
Actual Return to Compliance Date:	Not reported
Return to Compliance Qualifier:	Not reported
Violation Responsible Agency:	Not reported
Scheduled Compliance Date:	Not reported
Enforcement Identifier:	Not reported
Date of Enforcement Action:	Not reported
Enforcement Responsible Agency:	Not reported
Enforcement Docket Number:	Not reported
Enforcement Attorney:	Not reported
Corrective Action Component:	Not reported
Appeal Initiated Date:	Not reported
Appeal Resolution Date:	Not reported
Disposition Status Date:	Not reported
Disposition Status:	Not reported
Disposition Status Description:	Not reported
Consent/Final Order Sequence Number:	Not reported
Consent/Final Order Respondent Name:	Not reported
Consent/Final Order Lead Agency:	Not reported
Enforcement Type:	Not reported
Enforcement Responsible Person:	Not reported
Enforcement Responsible Sub-Organization:	Not reported
SEP Sequence Number:	Not reported
SEP Expenditure Amount:	Not reported
SEP Scheduled Completion Date:	Not reported
SEP Actual Date:	Not reported
SEP Defaulted Date:	Not reported
SEP Type:	Not reported
SEP Type Description:	Not reported
Proposed Amount:	Not reported
Final Monetary Amount:	Not reported
Paid Amount:	Not reported
Final Count:	Not reported
Final Amount:	Not reported

Map ID
Direction
Distance
Elevation

MAP FINDINGS

Site

Database(s)

EDR ID Number
EPA ID Number

CALIFOAM DIV OF MOBAY CHEMICAL CORP (Continued)

1000252152

Found Violation: No
Agency Which Determined Violation: Not reported
Violation Short Description: Not reported
Date Violation was Determined: Not reported
Actual Return to Compliance Date: Not reported
Return to Compliance Qualifier: Not reported
Violation Responsible Agency: Not reported
Scheduled Compliance Date: Not reported
Enforcement Identifier: Not reported
Date of Enforcement Action: Not reported
Enforcement Responsible Agency: Not reported
Enforcement Docket Number: Not reported
Enforcement Attorney: Not reported
Corrective Action Component: Not reported
Appeal Initiated Date: Not reported
Appeal Resolution Date: Not reported
Disposition Status Date: Not reported
Disposition Status: Not reported
Disposition Status Description: Not reported
Consent/Final Order Sequence Number: Not reported
Consent/Final Order Respondent Name: Not reported
Consent/Final Order Lead Agency: Not reported
Enforcement Type: Not reported
Enforcement Responsible Person: Not reported
Enforcement Responsible Sub-Organization: Not reported
SEP Sequence Number: Not reported
SEP Expenditure Amount: Not reported
SEP Scheduled Completion Date: Not reported
SEP Actual Date: Not reported
SEP Defaulted Date: Not reported
SEP Type: Not reported
SEP Type Description: Not reported
Proposed Amount: Not reported
Final Monetary Amount: Not reported
Paid Amount: Not reported
Final Count: Not reported
Final Amount: Not reported

Evaluation Action Summary:

Evaluation Date: 19860210
Evaluation Responsible Agency: EPA
Found Violation: Yes
Evaluation Type Description: NON-FINANCIAL RECORD REVIEW
Evaluation Responsible Person Identifier: R9EPA
Evaluation Responsible Sub-Organization: Not reported
Actual Return to Compliance Date: 19860226
Scheduled Compliance Date: Not reported
Date of Request: Not reported
Date Response Received: Not reported
Request Agency: Not reported
Former Citation: Not reported

Evaluation Date: 19860226
Evaluation Responsible Agency: EPA
Found Violation: Yes
Evaluation Type Description: NON-FINANCIAL RECORD REVIEW
Evaluation Responsible Person Identifier: R9EPA

Map ID
Direction
Distance
Elevation

MAP FINDINGS

Site

Database(s)

EDR ID Number
EPA ID Number

CALIFOAM DIV OF MOBAY CHEMICAL CORP (Continued)

1000252152

Evaluation Responsible Sub-Organization: Not reported
Actual Return to Compliance Date: 19910226
Scheduled Compliance Date: Not reported
Date of Request: Not reported
Date Response Received: Not reported
Request Agency: Not reported
Former Citation: Not reported

Evaluation Date: 19860226
Evaluation Responsible Agency: EPA
Found Violation: No
Evaluation Type Description: COMPLIANCE EVALUATION INSPECTION
Evaluation Responsible Person Identifier: R9EPA
Evaluation Responsible Sub-Organization: Not reported
Actual Return to Compliance Date: Not reported
Scheduled Compliance Date: Not reported
Date of Request: Not reported
Date Response Received: Not reported
Request Agency: Not reported
Former Citation: Not reported

Evaluation Date: 19860210
Evaluation Responsible Agency: EPA
Found Violation: No
Evaluation Type Description: COMPLIANCE EVALUATION INSPECTION
Evaluation Responsible Person Identifier: R9EPA
Evaluation Responsible Sub-Organization: Not reported
Actual Return to Compliance Date: Not reported
Scheduled Compliance Date: Not reported
Date of Request: Not reported
Date Response Received: Not reported
Request Agency: Not reported
Former Citation: Not reported

FINDS:

Registry ID: 110008285435

[Click Here for FRS Facility Detail Report:](#)

Environmental Interest/Information System:

The Resource Conservation and Recovery Act Information System (RCRAInfo) is EPA's comprehensive information system in support of the Resource Conservation and Recovery Act (RCRA) of 1976 and the Hazardous and Solid Waste Amendments (HSWA) of 1984. It tracks many types of information about generators, transporters, treaters, storers, and disposers of hazardous waste.

[Click this hyperlink](#) while viewing on your computer to access additional FINDS: detail in the EDR Site Report.

ECHO:

Envid: 1000252152
Registry ID: 110008285435
DFR URL: <http://echo.epa.gov/detailed-facility-report?fid=110008285435>
Name: CALIFOAM DIV OF MOBAY CHEMICAL CORP
Address: 16661 VON KARMAN AVENUE
City,State,Zip: IRVINE, CA 92614

Map ID
 Direction
 Distance
 Elevation

MAP FINDINGS

Site

Database(s)

EDR ID Number
 EPA ID Number

AD184
West
1/8-1/4
0.141 mi.
744 ft.

IRVINE PRINTING
17155 VON KARMAN AVE STE 109
IRVINE, CA 92614

RCRA NonGen / NLR **1027701062**
CAL000477644

Site 5 of 10 in cluster AD

Relative:
Lower
Actual:
39 ft.

RCRA Listings:	20230424
Date Form Received by Agency:	20230424
Handler Name:	Irvine Printing
Handler Address:	17155 VON KARMAN AVE STE 109
Handler City,State,Zip:	IRVINE, CA 92614
EPA ID:	CAL000477644
Contact Name:	ZAVEN JOSAKIAN
Contact Address:	17155 VON KARMAN AVE STE 109
Contact City,State,Zip:	IRVINE, CA 92614
Contact Telephone:	949-222-2210
Contact Fax:	Not reported
Contact Email:	ZEE@IRVINEPRINTING.COM
Contact Title:	Not reported
EPA Region:	09
Land Type:	Not reported
Federal Waste Generator Description:	Not a generator, verified
Non-Notifier:	Not reported
Biennial Report Cycle:	Not reported
Accessibility:	Not reported
Active Site Indicator:	Not reported
State District Owner:	Not reported
State District:	Not reported
Mailing Address:	17155 VON KARMAN AVE STE 109
Mailing City,State,Zip:	IRVINE, CA 92614
Owner Name:	Irvine Printing & Graphics Inc
Owner Type:	Other
Operator Name:	Zaven Josakian
Operator Type:	Other
Short-Term Generator Activity:	No
Importer Activity:	No
Mixed Waste Generator:	No
Transporter Activity:	No
Transfer Facility Activity:	No
Recycler Activity with Storage:	No
Small Quantity On-Site Burner Exemption:	No
Smelting Melting and Refining Furnace Exemption:	No
Underground Injection Control:	No
Off-Site Waste Receipt:	No
Universal Waste Indicator:	No
Universal Waste Destination Facility:	No
Federal Universal Waste:	No
Active Site State-Reg Handler:	---
Federal Facility Indicator:	Not reported
Hazardous Secondary Material Indicator:	N
Sub-Part K Indicator:	Not reported
2018 GPRC Permit Baseline:	Not on the Baseline
2018 GPRC Renewals Baseline:	Not on the Baseline
202 GPRC Corrective Action Baseline:	No
Subject to Corrective Action Universe:	No
Non-TSDFs Where RCRA CA has Been Imposed Universe:	No
Corrective Action Priority Ranking:	No NCAPS ranking
Environmental Control Indicator:	No
Institutional Control Indicator:	No

Map ID
Direction
Distance
Elevation

MAP FINDINGS

Site

Database(s)

EDR ID Number
EPA ID Number

IRVINE PRINTING (Continued)

1027701062

Human Exposure Controls Indicator: N/A
Groundwater Controls Indicator: N/A
Significant Non-Complier Universe: No
Unaddressed Significant Non-Complier Universe: No
Addressed Significant Non-Complier Universe: No
Significant Non-Complier With a Compliance Schedule Universe: No
Financial Assurance Required: Not reported
Handler Date of Last Change: 20230428
Recognized Trader-Importer: No
Recognized Trader-Exporter: No
Importer of Spent Lead Acid Batteries: No
Exporter of Spent Lead Acid Batteries: No
Recycler Activity Without Storage: No
Manifest Broker: No
Sub-Part P Indicator: No

Handler - Owner Operator:

Owner/Operator Indicator: Owner
Owner/Operator Name: IRVINE PRINTING & GRAPHICS INC
Legal Status: Other
Date Became Current: Not reported
Date Ended Current: Not reported
Owner/Operator Address: 17155 VON KARMAN AVE STE 109
Owner/Operator City,State,Zip: IRVINE, CA 92614
Owner/Operator Telephone: 949-222-2210
Owner/Operator Telephone Ext: Not reported
Owner/Operator Fax: Not reported
Owner/Operator Email: Not reported

Owner/Operator Indicator: Operator
Owner/Operator Name: ZAVEN JOSAKIAN
Legal Status: Other
Date Became Current: Not reported
Date Ended Current: Not reported
Owner/Operator Address: 17155 VON KARMAN AVE STE 109
Owner/Operator City,State,Zip: IRVINE, CA 92614
Owner/Operator Telephone: 949-222-2210
Owner/Operator Telephone Ext: Not reported
Owner/Operator Fax: Not reported
Owner/Operator Email: Not reported

Historic Generators:

Receive Date: 20230424
Handler Name: IRVINE PRINTING
Federal Waste Generator Description: Not a generator, verified
State District Owner: Not reported
Large Quantity Handler of Universal Waste: No
Recognized Trader Importer: No
Recognized Trader Exporter: No
Spent Lead Acid Battery Importer: No
Spent Lead Acid Battery Exporter: No
Current Record: Yes
Non Storage Recycler Activity: No
Electronic Manifest Broker: No

Map ID
 Direction
 Distance
 Elevation

MAP FINDINGS

Site

Database(s)

EDR ID Number
 EPA ID Number

IRVINE PRINTING (Continued)

1027701062

List of NAICS Codes and Descriptions:

NAICS Code: 56299
 NAICS Description: ALL OTHER WASTE MANAGEMENT SERVICES

Facility Has Received Notices of Violations:

Violations: No Violations Found

Evaluation Action Summary:

Evaluations: No Evaluations Found

AD185
West
1/8-1/4
0.141 mi.
744 ft.

PRINTERY THE
17155 VON KARMAN AVE STE 110
IRVINE, CA 92614

RCRA-SQG 1000322217
FINDS CAD982485781

Site 6 of 10 in cluster AD

Relative:
Lower
Actual:
39 ft.

RCRA Listings:

Date Form Received by Agency:	19900323
Handler Name:	Printery The
Handler Address:	17155 VON KARMAN AVE STE 110
Handler City,State,Zip:	IRVINE, CA 92614
EPA ID:	CAD982485781
Contact Name:	ENVIRONMENTAL MANAGER
Contact Address:	17155 UNIT 110 VONKARMAN AVE
Contact City,State,Zip:	IRVINE, CA 92714
Contact Telephone:	714-757-1930
Contact Fax:	Not reported
Contact Email:	Not reported
Contact Title:	Not reported
EPA Region:	09
Land Type:	Other
Federal Waste Generator Description:	Small Quantity Generator
Non-Notifier:	Not reported
Biennial Report Cycle:	Not reported
Accessibility:	Not reported
Active Site Indicator:	Handler Activities
State District Owner:	Ca
State District:	4
Mailing Address:	17155 VON KARMAN AVE STE 110
Mailing City,State,Zip:	IRVINE, CA 92614
Owner Name:	Keith Koch
Owner Type:	Private
Operator Name:	Not Required
Operator Type:	Private
Short-Term Generator Activity:	No
Importer Activity:	No
Mixed Waste Generator:	No
Transporter Activity:	No
Transfer Facility Activity:	No
Recycler Activity with Storage:	No
Small Quantity On-Site Burner Exemption:	No
Smelting Melting and Refining Furnace Exemption:	No
Underground Injection Control:	No
Off-Site Waste Receipt:	No
Universal Waste Indicator:	No

Map ID
 Direction
 Distance
 Elevation

MAP FINDINGS

Site

Database(s)

EDR ID Number
 EPA ID Number

PRINTERY THE (Continued)

1000322217

Universal Waste Destination Facility:	No
Federal Universal Waste:	No
Active Site State-Reg Handler:	---
Federal Facility Indicator:	Not reported
Hazardous Secondary Material Indicator:	NN
Sub-Part K Indicator:	Not reported
2018 GPRA Permit Baseline:	Not on the Baseline
2018 GPRA Renewals Baseline:	Not on the Baseline
202 GPRA Corrective Action Baseline:	No
Subject to Corrective Action Universe:	No
Non-TSDFs Where RCRA CA has Been Imposed Universe:	No
Corrective Action Priority Ranking:	No NCAPS ranking
Environmental Control Indicator:	No
Institutional Control Indicator:	No
Human Exposure Controls Indicator:	N/A
Groundwater Controls Indicator:	N/A
Significant Non-Complier Universe:	No
Unaddressed Significant Non-Complier Universe:	No
Addressed Significant Non-Complier Universe:	No
Significant Non-Complier With a Compliance Schedule Universe:	No
Financial Assurance Required:	Not reported
Handler Date of Last Change:	20020627
Recognized Trader-Importer:	No
Recognized Trader-Exporter:	No
Importer of Spent Lead Acid Batteries:	No
Exporter of Spent Lead Acid Batteries:	No
Recycler Activity Without Storage:	Not reported
Manifest Broker:	Not reported
Sub-Part P Indicator:	No

Handler - Owner Operator:

Owner/Operator Indicator:	Owner
Owner/Operator Name: KEITH KOCH	
Legal Status:	Private
Date Became Current:	Not reported
Date Ended Current:	Not reported
Owner/Operator Address:	NOT REQUIRED
Owner/Operator City,State,Zip:	NOT REQUIRED, ME 99999
Owner/Operator Telephone:	415-555-1212
Owner/Operator Telephone Ext:	Not reported
Owner/Operator Fax:	Not reported
Owner/Operator Email:	Not reported

Owner/Operator Indicator:	Operator
Owner/Operator Name: NOT REQUIRED	
Legal Status:	Private
Date Became Current:	Not reported
Date Ended Current:	Not reported
Owner/Operator Address:	NOT REQUIRED
Owner/Operator City,State,Zip:	NOT REQUIRED, ME 99999
Owner/Operator Telephone:	415-555-1212
Owner/Operator Telephone Ext:	Not reported
Owner/Operator Fax:	Not reported
Owner/Operator Email:	Not reported

Map ID
Direction
Distance
Elevation

MAP FINDINGS

Site

Database(s)

EDR ID Number
EPA ID Number

PRINTERY THE (Continued)

1000322217

Historic Generators:

Receive Date: 19900323
Handler Name: PRINTERY THE
Federal Waste Generator Description: Small Quantity Generator
State District Owner: Ca
Large Quantity Handler of Universal Waste: No
Recognized Trader Importer: No
Recognized Trader Exporter: No
Spent Lead Acid Battery Importer: No
Spent Lead Acid Battery Exporter: No
Current Record: Yes
Non Storage Recycler Activity: Not reported
Electronic Manifest Broker: Not reported

List of NAICS Codes and Descriptions:

NAICS Code: 32311
NAICS Description: PRINTING

Facility Has Received Notices of Violations:

Violations: No Violations Found

Evaluation Action Summary:

Evaluations: No Evaluations Found

FINDS:

Registry ID: 110008279193

[Click Here for FRS Facility Detail Report:](#)

Environmental Interest/Information System:

The Resource Conservation and Recovery Act Information System (RCRAInfo) is EPA's comprehensive information system in support of the Resource Conservation and Recovery Act (RCRA) of 1976 and the Hazardous and Solid Waste Amendments (HSWA) of 1984. It tracks many types of information about generators, transporters, treaters, storers, and disposers of hazardous waste.

[Click this hyperlink](#) while viewing on your computer to access additional FINDS: detail in the EDR Site Report.

AD186
West
1/8-1/4
0.141 mi.
744 ft.

SGS NORTH AMERICA
17165 VON KARMAN AVENUE
IRVINE, CA 92614

Site 7 of 10 in cluster AD

RCRA NonGen / NLR 1024750603
CAC002970393

Relative:
Lower
Actual:
39 ft.

RCRA Listings:

Date Form Received by Agency: 20180711
Handler Name: Sgs North America
Handler Address: 17165 VON KARMAN AVENUE
Handler City,State,Zip: IRVINE, CA 92614
EPA ID: CAC002970393
Contact Name: LEE BAUTISTA
Contact Address: 1759 S MAIN ST
Contact City,State,Zip: MILPITAS, CA 95035-6765
Contact Telephone: 408-712-2730

Map ID
 Direction
 Distance
 Elevation

MAP FINDINGS

Site

Database(s)

EDR ID Number
 EPA ID Number

SGS NORTH AMERICA (Continued)

1024750603

Contact Fax:	Not reported
Contact Email:	LEE.BAUTISTA@SGS.COM
Contact Title:	Not reported
EPA Region:	09
Land Type:	Not reported
Federal Waste Generator Description:	Not a generator, verified
Non-Notifier:	Not reported
Biennial Report Cycle:	Not reported
Accessibility:	Not reported
Active Site Indicator:	Handler Activities
State District Owner:	Not reported
State District:	Not reported
Mailing Address:	1759 S MAIN ST
Mailing City,State,Zip:	MILPITAS, CA 95035-6765
Owner Name:	Sgs North America
Owner Type:	Other
Operator Name:	Lee Bautista
Operator Type:	Other
Short-Term Generator Activity:	No
Importer Activity:	No
Mixed Waste Generator:	No
Transporter Activity:	No
Transfer Facility Activity:	No
Recycler Activity with Storage:	No
Small Quantity On-Site Burner Exemption:	No
Smelting Melting and Refining Furnace Exemption:	No
Underground Injection Control:	No
Off-Site Waste Receipt:	No
Universal Waste Indicator:	Yes
Universal Waste Destination Facility:	Yes
Federal Universal Waste:	No
Active Site State-Reg Handler:	---
Federal Facility Indicator:	Not reported
Hazardous Secondary Material Indicator:	N
Sub-Part K Indicator:	Not reported
2018 GPRA Permit Baseline:	Not on the Baseline
2018 GPRA Renewals Baseline:	Not on the Baseline
202 GPRA Corrective Action Baseline:	No
Subject to Corrective Action Universe:	No
Non-TSDFs Where RCRA CA has Been Imposed Universe:	No
Corrective Action Priority Ranking:	No NCAPS ranking
Environmental Control Indicator:	No
Institutional Control Indicator:	No
Human Exposure Controls Indicator:	N/A
Groundwater Controls Indicator:	N/A
Significant Non-Complier Universe:	No
Unaddressed Significant Non-Complier Universe:	No
Addressed Significant Non-Complier Universe:	No
Significant Non-Complier With a Compliance Schedule Universe:	No
Financial Assurance Required:	Not reported
Handler Date of Last Change:	20180905
Recognized Trader-Importer:	No
Recognized Trader-Exporter:	No
Importer of Spent Lead Acid Batteries:	No
Exporter of Spent Lead Acid Batteries:	No
Recycler Activity Without Storage:	No
Manifest Broker:	No

Map ID
Direction
Distance
Elevation

MAP FINDINGS

Site

Database(s)

EDR ID Number
EPA ID Number

SGS NORTH AMERICA (Continued)

1024750603

Sub-Part P Indicator: No

Handler - Owner Operator:
Owner/Operator Indicator: Owner
Owner/Operator Name: SGS NORTH AMERICA
Legal Status: Other
Date Became Current: Not reported
Date Ended Current: Not reported
Owner/Operator Address: 2235 US HIGHWAY 130
Owner/Operator City,State,Zip: DAYTON, NJ 08810
Owner/Operator Telephone: 732-329-0200
Owner/Operator Telephone Ext: Not reported
Owner/Operator Fax: Not reported
Owner/Operator Email: Not reported

Owner/Operator Indicator: Operator
Owner/Operator Name: LEE BAUTISTA
Legal Status: Other
Date Became Current: Not reported
Date Ended Current: Not reported
Owner/Operator Address: 1759 S MAIN ST
Owner/Operator City,State,Zip: MILPITAS, CA 95035-6765
Owner/Operator Telephone: 408-712-2730
Owner/Operator Telephone Ext: Not reported
Owner/Operator Fax: Not reported
Owner/Operator Email: Not reported

Historic Generators:
Receive Date: 20180711
Handler Name: SGS NORTH AMERICA
Federal Waste Generator Description: Not a generator, verified
State District Owner: Not reported
Large Quantity Handler of Universal Waste: No
Recognized Trader Importer: No
Recognized Trader Exporter: No
Spent Lead Acid Battery Importer: No
Spent Lead Acid Battery Exporter: No
Current Record: Yes
Non Storage Recycler Activity: Not reported
Electronic Manifest Broker: Not reported

List of NAICS Codes and Descriptions:
NAICS Code: 56299
NAICS Description: ALL OTHER WASTE MANAGEMENT SERVICES

Facility Has Received Notices of Violations:
Violations: No Violations Found

Evaluation Action Summary:
Evaluations: No Evaluations Found

Map ID
 Direction
 Distance
 Elevation

MAP FINDINGS

Site

Database(s)

EDR ID Number
 EPA ID Number

187
WSW
1/8-1/4
0.141 mi.
744 ft.

SCAN OPTICS INC
17201 VON KARMAN AVE
IRVINE, CA 92614

RCRA-SQG **1000305784**
FINDS **CAT000625012**
ECHO

Relative:
Lower
Actual:
39 ft.

RCRA Listings:	19861002
Date Form Received by Agency:	Scan Optics Inc
Handler Name:	17201 VON KARMAN AVE
Handler Address:	IRVINE, CA 92614
Handler City,State,Zip:	CAT000625012
EPA ID:	ENVIRONMENTAL MANAGER
Contact Name:	17201 VON KARMAN AVE
Contact Address:	IRVINE, CA 92713
Contact City,State,Zip:	714-863-7512
Contact Telephone:	Not reported
Contact Fax:	Not reported
Contact Email:	Not reported
Contact Title:	09
EPA Region:	Other
Land Type:	Small Quantity Generator
Federal Waste Generator Description:	Not reported
Non-Notifier:	Not reported
Biennial Report Cycle:	Not reported
Accessibility:	Not reported
Active Site Indicator:	Handler Activities
State District Owner:	Ca
State District:	4
Mailing Address:	PO BOX 19602
Mailing City,State,Zip:	IRVINE, CA 92713
Owner Name:	Scan Optics Inc
Owner Type:	Private
Operator Name:	Not Required
Operator Type:	Private
Short-Term Generator Activity:	No
Importer Activity:	No
Mixed Waste Generator:	No
Transporter Activity:	No
Transfer Facility Activity:	No
Recycler Activity with Storage:	No
Small Quantity On-Site Burner Exemption:	No
Smelting Melting and Refining Furnace Exemption:	No
Underground Injection Control:	No
Off-Site Waste Receipt:	No
Universal Waste Indicator:	No
Universal Waste Destination Facility:	No
Federal Universal Waste:	No
Active Site State-Reg Handler:	---
Federal Facility Indicator:	Not reported
Hazardous Secondary Material Indicator:	NN
Sub-Part K Indicator:	Not reported
2018 GPRC Permit Baseline:	Not on the Baseline
2018 GPRC Renewals Baseline:	Not on the Baseline
202 GPRC Corrective Action Baseline:	No
Subject to Corrective Action Universe:	No
Non-TSDFs Where RCRA CA has Been Imposed Universe:	No
Corrective Action Priority Ranking:	No NCAPS ranking
Environmental Control Indicator:	No
Institutional Control Indicator:	No

Map ID
Direction
Distance
Elevation

MAP FINDINGS

Site

Database(s)

EDR ID Number
EPA ID Number

SCAN OPTICS INC (Continued)

1000305784

Human Exposure Controls Indicator: N/A
Groundwater Controls Indicator: N/A
Significant Non-Complier Universe: No
Unaddressed Significant Non-Complier Universe: No
Addressed Significant Non-Complier Universe: No
Significant Non-Complier With a Compliance Schedule Universe: No
Financial Assurance Required: Not reported
Handler Date of Last Change: 20020627
Recognized Trader-Importer: No
Recognized Trader-Exporter: No
Importer of Spent Lead Acid Batteries: No
Exporter of Spent Lead Acid Batteries: No
Recycler Activity Without Storage: Not reported
Manifest Broker: Not reported
Sub-Part P Indicator: No

Handler - Owner Operator:

Owner/Operator Indicator: Operator
Owner/Operator Name: NOT REQUIRED
Legal Status: Private
Date Became Current: Not reported
Date Ended Current: Not reported
Owner/Operator Address: NOT REQUIRED
Owner/Operator City,State,Zip: NOT REQUIRED, ME 99999
Owner/Operator Telephone: 415-555-1212
Owner/Operator Telephone Ext: Not reported
Owner/Operator Fax: Not reported
Owner/Operator Email: Not reported

Owner/Operator Indicator: Owner
Owner/Operator Name: SCAN OPTICS INC
Legal Status: Private
Date Became Current: Not reported
Date Ended Current: Not reported
Owner/Operator Address: NOT REQUIRED
Owner/Operator City,State,Zip: NOT REQUIRED, ME 99999
Owner/Operator Telephone: 415-555-1212
Owner/Operator Telephone Ext: Not reported
Owner/Operator Fax: Not reported
Owner/Operator Email: Not reported

Historic Generators:

Receive Date: 19861002
Handler Name: SCAN OPTICS INC
Federal Waste Generator Description: Small Quantity Generator
State District Owner: Ca
Large Quantity Handler of Universal Waste: No
Recognized Trader Importer: No
Recognized Trader Exporter: No
Spent Lead Acid Battery Importer: No
Spent Lead Acid Battery Exporter: No
Current Record: Yes
Non Storage Recycler Activity: Not reported
Electronic Manifest Broker: Not reported

Map ID
 Direction
 Distance
 Elevation

MAP FINDINGS

Site		Database(s)	EDR ID Number EPA ID Number
------	--	-------------	--------------------------------

SCAN OPTICS INC (Continued)

1000305784

List of NAICS Codes and Descriptions:
 NAICS Codes: No NAICS Codes Found

Facility Has Received Notices of Violations:
 Violations: No Violations Found

Evaluation Action Summary:
 Evaluations: No Evaluations Found

FINDS:
 Registry ID: 110008290143

[Click Here for FRS Facility Detail Report:](#)

Environmental Interest/Information System:
 The Resource Conservation and Recovery Act Information System (RCRAInfo) is EPA's comprehensive information system in support of the Resource Conservation and Recovery Act (RCRA) of 1976 and the Hazardous and Solid Waste Amendments (HSWA) of 1984. It tracks many types of information about generators, transporters, treaters, storers, and disposers of hazardous waste.

[Click this hyperlink](#) while viewing on your computer to access additional FINDS: detail in the EDR Site Report.

ECHO:
 Envid: 1000305784
 Registry ID: 110008290143
 DFR URL: <http://echo.epa.gov/detailed-facility-report?fid=110008290143>
 Name: SCAN OPTICS INC
 Address: 17201 VON KARMAN AVE
 City,State,Zip: IRVINE, CA 92614

AD188
West
1/8-1/4
0.141 mi.
744 ft.

ECC, LLC DBA EXECUTIVE COATINGS & CONTRACTING, LLC
17175 VON KARMAN
IRVINE, CA 92614

RCRA NonGen / NLR **1027445634**
CAC003183142

Site 8 of 10 in cluster AD

Relative:
Lower
Actual:
39 ft.

RCRA Listings:
 Date Form Received by Agency: 20220629
 Handler Name: Ecc, Llc Dba Executive Coatings & Contracting, Llc
 Handler Address: 17175 VON KARMAN
 Handler City,State,Zip: IRVINE, CA 92614
 EPA ID: CAC003183142
 Contact Name: ANDREA LYLE
 Contact Address: 17175 VON KARMAN
 Contact City,State,Zip: IRVINE, CA 92614
 Contact Telephone: 720-333-0093
 Contact Fax: Not reported
 Contact Email: ANDREA@EXECUTIVECOATINGS.COM
 Contact Title: Not reported
 EPA Region: 09
 Land Type: Not reported
 Federal Waste Generator Description: Not a generator, verified
 Non-Notifier: Not reported

Map ID
 Direction
 Distance
 Elevation

MAP FINDINGS

Site

Database(s)

EDR ID Number
 EPA ID Number

ECC, LLC DBA EXECUTIVE COATINGS & CONTRACTING, LLC (Continued)

1027445634

Biennial Report Cycle:	Not reported
Accessibility:	Not reported
Active Site Indicator:	Not reported
State District Owner:	Not reported
State District:	Not reported
Mailing Address:	17175 VON KARMAN
Mailing City,State,Zip:	IRVINE, CA 92614
Owner Name:	Ecc, Llc
Owner Type:	Other
Operator Name:	Andrea Lyle
Operator Type:	Other
Short-Term Generator Activity:	No
Importer Activity:	No
Mixed Waste Generator:	No
Transporter Activity:	No
Transfer Facility Activity:	No
Recycler Activity with Storage:	No
Small Quantity On-Site Burner Exemption:	No
Smelting Melting and Refining Furnace Exemption:	No
Underground Injection Control:	No
Off-Site Waste Receipt:	No
Universal Waste Indicator:	No
Universal Waste Destination Facility:	No
Federal Universal Waste:	No
Active Site State-Reg Handler:	---
Federal Facility Indicator:	Not reported
Hazardous Secondary Material Indicator:	N
Sub-Part K Indicator:	Not reported
2018 GPRA Permit Baseline:	Not on the Baseline
2018 GPRA Renewals Baseline:	Not on the Baseline
202 GPRA Corrective Action Baseline:	No
Subject to Corrective Action Universe:	No
Non-TSDFs Where RCRA CA has Been Imposed Universe:	No
Corrective Action Priority Ranking:	No NCAPS ranking
Environmental Control Indicator:	No
Institutional Control Indicator:	No
Human Exposure Controls Indicator:	N/A
Groundwater Controls Indicator:	N/A
Significant Non-Complier Universe:	No
Unaddressed Significant Non-Complier Universe:	No
Addressed Significant Non-Complier Universe:	No
Significant Non-Complier With a Compliance Schedule Universe:	No
Financial Assurance Required:	Not reported
Handler Date of Last Change:	20220629
Recognized Trader-Importer:	No
Recognized Trader-Exporter:	No
Importer of Spent Lead Acid Batteries:	No
Exporter of Spent Lead Acid Batteries:	No
Recycler Activity Without Storage:	No
Manifest Broker:	No
Sub-Part P Indicator:	No

Handler - Owner Operator:	
Owner/Operator Indicator:	Owner
Owner/Operator Name: ECC, LLC	
Legal Status:	Other

Map ID
Direction
Distance
Elevation

MAP FINDINGS

Site

Database(s)

EDR ID Number
EPA ID Number

ECC, LLC DBA EXECUTIVE COATINGS & CONTRACTING, LLC (Continued)

1027445634

Date Became Current: Not reported
Date Ended Current: Not reported
Owner/Operator Address: 9849 E EASTER AVE
Owner/Operator City,State,Zip: CENTENNIAL, CO 80112
Owner/Operator Telephone: 303-300-6786
Owner/Operator Telephone Ext: Not reported
Owner/Operator Fax: Not reported
Owner/Operator Email: Not reported

Owner/Operator Indicator: Operator

Owner/Operator Name: ANDREA LYLE

Legal Status: Other

Date Became Current: Not reported

Date Ended Current: Not reported

Owner/Operator Address: 17175 VON KARMAN

Owner/Operator City,State,Zip: IRVINE, CA 92614

Owner/Operator Telephone: 720-333-0093

Owner/Operator Telephone Ext: Not reported

Owner/Operator Fax: Not reported

Owner/Operator Email: Not reported

Historic Generators:

Receive Date: 20220629
Handler Name: ECC, LLC DBA EXECUTIVE COATINGS & CONTRACTING, LLC
Federal Waste Generator Description: Not a generator, verified
State District Owner: Not reported
Large Quantity Handler of Universal Waste: No
Recognized Trader Importer: No
Recognized Trader Exporter: No
Spent Lead Acid Battery Importer: No
Spent Lead Acid Battery Exporter: No
Current Record: Yes
Non Storage Recycler Activity: No
Electronic Manifest Broker: No

List of NAICS Codes and Descriptions:

NAICS Code: 236220
NAICS Description: COMMERCIAL AND INSTITUTIONAL BUILDING CONSTRUCTION

Facility Has Received Notices of Violations:

Violations: No Violations Found

Evaluation Action Summary:

Evaluations: No Evaluations Found

Map ID
 Direction
 Distance
 Elevation

MAP FINDINGS

Site

Database(s)

EDR ID Number
 EPA ID Number

AD189
West
1/8-1/4
0.141 mi.
744 ft.

RAMBOLL US CONSULTING INC.
17175 VON KARMAN AVE
IRVINE, CA 92614

RCRA NonGen / NLR

1026716334
CAC003104809

Site 9 of 10 in cluster AD

Relative:
Lower

Actual:
39 ft.

RCRA Listings:	20210209
Date Form Received by Agency:	Ramboll Us Consulting Inc.
Handler Name:	17175 VON KARMAN AVE
Handler Address:	IRVINE, CA 92614
Handler City,State,Zip:	CAC003104809
EPA ID:	ANNE PENA
Contact Name:	5 PARK PLAZA
Contact Address:	IRVINE, CA 92614
Contact City,State,Zip:	949-261-5151
Contact Telephone:	Not reported
Contact Fax:	APENA@RAMBOLL.COM
Contact Email:	Not reported
Contact Title:	09
EPA Region:	Not reported
Land Type:	Not a generator, verified
Federal Waste Generator Description:	Not reported
Non-Notifier:	Not reported
Biennial Report Cycle:	Not reported
Accessibility:	Not reported
Active Site Indicator:	Not reported
State District Owner:	Not reported
State District:	Not reported
Mailing Address:	5 PARK PLAZA
Mailing City,State,Zip:	IRVINE, CA 92614
Owner Name:	Anne Pena
Owner Type:	Other
Operator Name:	Anne Pena
Operator Type:	Other
Short-Term Generator Activity:	No
Importer Activity:	No
Mixed Waste Generator:	No
Transporter Activity:	No
Transfer Facility Activity:	No
Recycler Activity with Storage:	No
Small Quantity On-Site Burner Exemption:	No
Smelting Melting and Refining Furnace Exemption:	No
Underground Injection Control:	No
Off-Site Waste Receipt:	No
Universal Waste Indicator:	No
Universal Waste Destination Facility:	No
Federal Universal Waste:	No
Active Site State-Reg Handler:	---
Federal Facility Indicator:	Not reported
Hazardous Secondary Material Indicator:	N
Sub-Part K Indicator:	Not reported
2018 GPRC Permit Baseline:	Not on the Baseline
2018 GPRC Renewals Baseline:	Not on the Baseline
202 GPRC Corrective Action Baseline:	No
Subject to Corrective Action Universe:	No
Non-TSDFs Where RCRA CA has Been Imposed Universe:	No
Corrective Action Priority Ranking:	No NCAPS ranking
Environmental Control Indicator:	No
Institutional Control Indicator:	No

Map ID
Direction
Distance
Elevation

MAP FINDINGS

Site

Database(s)

EDR ID Number
EPA ID Number

RAMBOLL US CONSULTING INC. (Continued)

1026716334

Human Exposure Controls Indicator:	N/A
Groundwater Controls Indicator:	N/A
Significant Non-Complier Universe:	No
Unaddressed Significant Non-Complier Universe:	No
Addressed Significant Non-Complier Universe:	No
Significant Non-Complier With a Compliance Schedule Universe:	No
Financial Assurance Required:	Not reported
Handler Date of Last Change:	20210226
Recognized Trader-Importer:	No
Recognized Trader-Exporter:	No
Importer of Spent Lead Acid Batteries:	No
Exporter of Spent Lead Acid Batteries:	No
Recycler Activity Without Storage:	No
Manifest Broker:	No
Sub-Part P Indicator:	No

Handler - Owner Operator:

Owner/Operator Indicator:	Operator
Owner/Operator Name: ANNE PENA	
Legal Status:	Other
Date Became Current:	Not reported
Date Ended Current:	Not reported
Owner/Operator Address:	5 PARK PLAZA
Owner/Operator City,State,Zip:	IRVINE, CA 92614
Owner/Operator Telephone:	949-261-5151
Owner/Operator Telephone Ext:	Not reported
Owner/Operator Fax:	Not reported
Owner/Operator Email:	Not reported

Owner/Operator Indicator:	Owner
Owner/Operator Name: ANNE PENA	
Legal Status:	Other
Date Became Current:	Not reported
Date Ended Current:	Not reported
Owner/Operator Address:	5 PARK PLAZA
Owner/Operator City,State,Zip:	IRVINE, CA 92614
Owner/Operator Telephone:	949-261-5151
Owner/Operator Telephone Ext:	Not reported
Owner/Operator Fax:	Not reported
Owner/Operator Email:	Not reported

Historic Generators:

Receive Date:	20210209
Handler Name:	RAMBOLL US CONSULTING INC.
Federal Waste Generator Description:	Not a generator, verified
State District Owner:	Not reported
Large Quantity Handler of Universal Waste:	No
Recognized Trader Importer:	No
Recognized Trader Exporter:	No
Spent Lead Acid Battery Importer:	No
Spent Lead Acid Battery Exporter:	No
Current Record:	Yes
Non Storage Recycler Activity:	No
Electronic Manifest Broker:	No

Map ID
Direction
Distance
Elevation

MAP FINDINGS

Site

Database(s)

EDR ID Number
EPA ID Number

RAMBOLL US CONSULTING INC. (Continued)

1026716334

List of NAICS Codes and Descriptions:

NAICS Code: 541330
NAICS Description: ENGINEERING SERVICES

Facility Has Received Notices of Violations:

Violations: No Violations Found

Evaluation Action Summary:

Evaluations: No Evaluations Found

AD190
West
1/8-1/4
0.141 mi.
744 ft.

LAP MOTORSPORTS USA
17175 VON KARMAN AVE STE 106
IRVINE, CA 92614

RCRA NonGen / NLR

1026722890
CAL000459977

Site 10 of 10 in cluster AD

Relative:
Lower
Actual:
39 ft.

RCRA Listings:

Date Form Received by Agency: 20210209
Handler Name: Lap Motorsports Usa
Handler Address: 17175 VON KARMAN AVE STE 106
Handler City,State,Zip: IRVINE, CA 92614
EPA ID: CAL000459977
Contact Name: DAVID MANOTAS
Contact Address: 17175 VON KARMAN AVE STE 106
Contact City,State,Zip: IRVINE, CA 92614
Contact Telephone: 714-830-9607
Contact Fax: Not reported
Contact Email: LAPMOTORSPORTSUSA@GMAIL.COM
Contact Title: Not reported
EPA Region: 09
Land Type: Not reported
Federal Waste Generator Description: Not a generator, verified
Non-Notifier: Not reported
Biennial Report Cycle: Not reported
Accessibility: Not reported
Active Site Indicator: Not reported
State District Owner: Not reported
State District: Not reported
Mailing Address: 2204 S NAUTICAL ST
Mailing City,State,Zip: ANAHEIM, CA 92802
Owner Name: David Manotas
Owner Type: Other
Operator Name: David Manotas
Operator Type: Other
Short-Term Generator Activity: No
Importer Activity: No
Mixed Waste Generator: No
Transporter Activity: No
Transfer Facility Activity: No
Recycler Activity with Storage: No
Small Quantity On-Site Burner Exemption: No
Smelting Melting and Refining Furnace Exemption: No
Underground Injection Control: No
Off-Site Waste Receipt: No
Universal Waste Indicator: No

Map ID
Direction
Distance
Elevation

MAP FINDINGS

Site

Database(s)

EDR ID Number
EPA ID Number

LAP MOTORSPORTS USA (Continued)

1026722890

Universal Waste Destination Facility: No
Federal Universal Waste: No
Active Site State-Reg Handler: ---
Federal Facility Indicator: Not reported
Hazardous Secondary Material Indicator: N
Sub-Part K Indicator: Not reported
2018 GPRA Permit Baseline: Not on the Baseline
2018 GPRA Renewals Baseline: Not on the Baseline
202 GPRA Corrective Action Baseline: No
Subject to Corrective Action Universe: No
Non-TSDFs Where RCRA CA has Been Imposed Universe: No
Corrective Action Priority Ranking: No NCAPS ranking
Environmental Control Indicator: No
Institutional Control Indicator: No
Human Exposure Controls Indicator: N/A
Groundwater Controls Indicator: N/A
Significant Non-Complier Universe: No
Unaddressed Significant Non-Complier Universe: No
Addressed Significant Non-Complier Universe: No
Significant Non-Complier With a Compliance Schedule Universe: No
Financial Assurance Required: Not reported
Handler Date of Last Change: 20210226
Recognized Trader-Importer: No
Recognized Trader-Exporter: No
Importer of Spent Lead Acid Batteries: No
Exporter of Spent Lead Acid Batteries: No
Recycler Activity Without Storage: No
Manifest Broker: No
Sub-Part P Indicator: No

Handler - Owner Operator:

Owner/Operator Indicator: Operator
Owner/Operator Name: DAVID MANOTAS
Legal Status: Other
Date Became Current: Not reported
Date Ended Current: Not reported
Owner/Operator Address: 17175 VON KARMAN AVE STE 106
Owner/Operator City,State,Zip: IRVINE, CA 92614
Owner/Operator Telephone: 714-830-9607
Owner/Operator Telephone Ext: Not reported
Owner/Operator Fax: Not reported
Owner/Operator Email: Not reported

Owner/Operator Indicator: Owner
Owner/Operator Name: DAVID MANOTAS
Legal Status: Other
Date Became Current: Not reported
Date Ended Current: Not reported
Owner/Operator Address: 2204 S NAUTICAL ST
Owner/Operator City,State,Zip: ANAHEIM, CA 92802
Owner/Operator Telephone: 714-830-9607
Owner/Operator Telephone Ext: Not reported
Owner/Operator Fax: Not reported
Owner/Operator Email: Not reported

Map ID
Direction
Distance
Elevation

MAP FINDINGS

Site

Database(s)

EDR ID Number
EPA ID Number

LAP MOTORSPORTS USA (Continued)

1026722890

Historic Generators:

Receive Date: 20210209
Handler Name: LAP MOTORSPORTS USA
Federal Waste Generator Description: Not a generator, verified
State District Owner: Not reported
Large Quantity Handler of Universal Waste: No
Recognized Trader Importer: No
Recognized Trader Exporter: No
Spent Lead Acid Battery Importer: No
Spent Lead Acid Battery Exporter: No
Current Record: Yes
Non Storage Recycler Activity: No
Electronic Manifest Broker: No

List of NAICS Codes and Descriptions:

NAICS Code: 336991
NAICS Description: MOTORCYCLE, BICYCLE, AND PARTS MANUFACTURING

Facility Has Received Notices of Violations:

Violations: No Violations Found

Evaluation Action Summary:

Evaluations: No Evaluations Found

191
WSW
1/8-1/4
0.141 mi.
747 ft.

PLAN HOLD CORP
17621 VON KARMAN AVE
IRVINE, CA 92614

RCRA-SQG 1000305214
CAD067638973

Relative:
Lower
Actual:
38 ft.

RCRA Listings:

Date Form Received by Agency: 19960901
Handler Name: Plan Hold Corp
Handler Address: 17621 VON KARMAN AVE
Handler City,State,Zip: IRVINE, CA 92614
EPA ID: CAD067638973
Contact Name: Not reported
Contact Address: Not reported
Contact City,State,Zip: Not reported
Contact Telephone: Not reported
Contact Fax: Not reported
Contact Email: Not reported
Contact Title: Not reported
EPA Region: 09
Land Type: Not reported
Federal Waste Generator Description: Small Quantity Generator
Non-Notifier: Not reported
Biennial Report Cycle: Not reported
Accessibility: Not reported
Active Site Indicator: Handler Activities
State District Owner: Ca
State District: 4
Mailing Address: 17621 VON KARMAN AVE
Mailing City,State,Zip: IRVINE, CA 92614
Owner Name: Not reported

Map ID
 Direction
 Distance
 Elevation

MAP FINDINGS

Site

Database(s)

EDR ID Number
 EPA ID Number

PLAN HOLD CORP (Continued)

1000305214

Owner Type:	Not reported
Operator Name:	Not Required
Operator Type:	Private
Short-Term Generator Activity:	No
Importer Activity:	No
Mixed Waste Generator:	No
Transporter Activity:	No
Transfer Facility Activity:	No
Recycler Activity with Storage:	No
Small Quantity On-Site Burner Exemption:	No
Smelting Melting and Refining Furnace Exemption:	No
Underground Injection Control:	No
Off-Site Waste Receipt:	No
Universal Waste Indicator:	No
Universal Waste Destination Facility:	No
Federal Universal Waste:	No
Active Site State-Reg Handler:	---
Federal Facility Indicator:	Not reported
Hazardous Secondary Material Indicator:	NN
Sub-Part K Indicator:	Not reported
2018 GPRA Permit Baseline:	Not on the Baseline
2018 GPRA Renewals Baseline:	Not on the Baseline
202 GPRA Corrective Action Baseline:	No
Subject to Corrective Action Universe:	No
Non-TSDFs Where RCRA CA has Been Imposed Universe:	No
Corrective Action Priority Ranking:	No NCAPS ranking
Environmental Control Indicator:	No
Institutional Control Indicator:	No
Human Exposure Controls Indicator:	N/A
Groundwater Controls Indicator:	N/A
Significant Non-Complier Universe:	No
Unaddressed Significant Non-Complier Universe:	No
Addressed Significant Non-Complier Universe:	No
Significant Non-Complier With a Compliance Schedule Universe:	No
Financial Assurance Required:	Not reported
Handler Date of Last Change:	20060905
Recognized Trader-Importer:	No
Recognized Trader-Exporter:	No
Importer of Spent Lead Acid Batteries:	No
Exporter of Spent Lead Acid Batteries:	No
Recycler Activity Without Storage:	Not reported
Manifest Broker:	Not reported
Sub-Part P Indicator:	No

Handler - Owner Operator:

Owner/Operator Indicator:	Operator
Owner/Operator Name:	NOT REQUIRED
Legal Status:	Private
Date Became Current:	Not reported
Date Ended Current:	Not reported
Owner/Operator Address:	NOT REQUIRED
Owner/Operator City,State,Zip:	NOT REQUIRED, ME 99999
Owner/Operator Telephone:	415-555-1212
Owner/Operator Telephone Ext:	Not reported
Owner/Operator Fax:	Not reported
Owner/Operator Email:	Not reported

Map ID
 Direction
 Distance
 Elevation

MAP FINDINGS

Site

Database(s)

EDR ID Number
 EPA ID Number

PLAN HOLD CORP (Continued)

1000305214

Owner/Operator Indicator: Owner
 Owner/Operator Name: NOT REQUIRED
 Legal Status: Private
 Date Became Current: Not reported
 Date Ended Current: Not reported
 Owner/Operator Address: NOT REQUIRED
 Owner/Operator City,State,Zip: NOT REQUIRED, ME 99999
 Owner/Operator Telephone: 415-555-1212
 Owner/Operator Telephone Ext: Not reported
 Owner/Operator Fax: Not reported
 Owner/Operator Email: Not reported

Owner/Operator Indicator: Operator
 Owner/Operator Name: NOT REQUIRED
 Legal Status: Private
 Date Became Current: Not reported
 Date Ended Current: Not reported
 Owner/Operator Address: NOT REQUIRED
 Owner/Operator City,State,Zip: NOT REQUIRED, ME 99999
 Owner/Operator Telephone: 415-555-1212
 Owner/Operator Telephone Ext: Not reported
 Owner/Operator Fax: Not reported
 Owner/Operator Email: Not reported

Historic Generators:

Receive Date: 19960901
 Handler Name: PLAN HOLD CORP
 Federal Waste Generator Description: Large Quantity Generator
 State District Owner: Ca
 Large Quantity Handler of Universal Waste: No
 Recognized Trader Importer: No
 Recognized Trader Exporter: No
 Spent Lead Acid Battery Importer: No
 Spent Lead Acid Battery Exporter: No
 Current Record: No
 Non Storage Recycler Activity: Not reported
 Electronic Manifest Broker: Not reported

Receive Date: 19960901
 Handler Name: PLAN HOLD CORP
 Federal Waste Generator Description: Small Quantity Generator
 State District Owner: Ca
 Large Quantity Handler of Universal Waste: No
 Recognized Trader Importer: No
 Recognized Trader Exporter: No
 Spent Lead Acid Battery Importer: No
 Spent Lead Acid Battery Exporter: No
 Current Record: Yes
 Non Storage Recycler Activity: Not reported
 Electronic Manifest Broker: Not reported

Receive Date: 19800815
 Handler Name: PLAN HOLD CORP
 Federal Waste Generator Description: Large Quantity Generator
 State District Owner: Ca
 Large Quantity Handler of Universal Waste: No
 Recognized Trader Importer: No

Map ID
 Direction
 Distance
 Elevation

MAP FINDINGS

Site

Database(s)

EDR ID Number
 EPA ID Number

PLAN HOLD CORP (Continued)

1000305214

Recognized Trader Exporter:	No
Spent Lead Acid Battery Importer:	No
Spent Lead Acid Battery Exporter:	No
Current Record:	No
Non Storage Recycler Activity:	Not reported
Electronic Manifest Broker:	Not reported
Receive Date:	19900405
Handler Name:	PLAN HOLD CORP
Federal Waste Generator Description:	Large Quantity Generator
State District Owner:	Not reported
Large Quantity Handler of Universal Waste:	No
Recognized Trader Importer:	No
Recognized Trader Exporter:	No
Spent Lead Acid Battery Importer:	No
Spent Lead Acid Battery Exporter:	No
Current Record:	No
Non Storage Recycler Activity:	Not reported
Electronic Manifest Broker:	Not reported

List of NAICS Codes and Descriptions:

NAICS Code:	337214
NAICS Description:	OFFICE FURNITURE (EXCEPT WOOD) MANUFACTURING

Facility Has Received Notices of Violations:

Violations:	No Violations Found
-------------	---------------------

Evaluation Action Summary:

Evaluations:	No Evaluations Found
--------------	----------------------

AM192
NE
1/8-1/4
0.142 mi.
751 ft.

MESSER
2502 BARRANCA PARKWAY
IRVINE, CA 92606

RCRA NonGen / NLR

1027521108
CAC003213379

Site 1 of 2 in cluster AM

Relative:
Higher
Actual:
42 ft.

RCRA Listings:	
Date Form Received by Agency:	20230119
Handler Name:	Messer
Handler Address:	2502 BARRANCA PARKWAY
Handler City,State,Zip:	IRVINE, CA 92606
EPA ID:	CAC003213379
Contact Name:	ERNEST SPENCER, SPILL CENTER, INC.
Contact Address:	ONE CABOT ROAD, SUITE 200
Contact City,State,Zip:	HUDSON, MA 01749
Contact Telephone:	978-568-1922
Contact Fax:	978-568-1945
Contact Email:	ESPENCER@SPILLCENTER.COM
Contact Title:	Not reported
EPA Region:	09
Land Type:	Not reported
Federal Waste Generator Description:	Not a generator, verified
Non-Notifier:	Not reported
Biennial Report Cycle:	Not reported
Accessibility:	Not reported

Map ID
 Direction
 Distance
 Elevation

MAP FINDINGS

Site

Database(s)

EDR ID Number
 EPA ID Number

MESSER (Continued)

1027521108

Active Site Indicator:	Not reported
State District Owner:	Not reported
State District:	Not reported
Mailing Address:	660 BALDWIN PARK BOULEVARD
Mailing City,State,Zip:	CITY OF INDUSTRY, CA 91746
Owner Name:	Messer - Epa Id'S
Owner Type:	Other
Operator Name:	Ernest Spencer, Spill Center, Inc.
Operator Type:	Other
Short-Term Generator Activity:	No
Importer Activity:	No
Mixed Waste Generator:	No
Transporter Activity:	No
Transfer Facility Activity:	No
Recycler Activity with Storage:	No
Small Quantity On-Site Burner Exemption:	No
Smelting Melting and Refining Furnace Exemption:	No
Underground Injection Control:	No
Off-Site Waste Receipt:	No
Universal Waste Indicator:	No
Universal Waste Destination Facility:	No
Federal Universal Waste:	No
Active Site State-Reg Handler:	---
Federal Facility Indicator:	Not reported
Hazardous Secondary Material Indicator:	N
Sub-Part K Indicator:	Not reported
2018 GPRC Permit Baseline:	Not on the Baseline
2018 GPRC Renewals Baseline:	Not on the Baseline
202 GPRC Corrective Action Baseline:	No
Subject to Corrective Action Universe:	No
Non-TSDFs Where RCRA CA has Been Imposed Universe:	No
Corrective Action Priority Ranking:	No NCAPS ranking
Environmental Control Indicator:	No
Institutional Control Indicator:	No
Human Exposure Controls Indicator:	N/A
Groundwater Controls Indicator:	N/A
Significant Non-Complier Universe:	No
Unaddressed Significant Non-Complier Universe:	No
Addressed Significant Non-Complier Universe:	No
Significant Non-Complier With a Compliance Schedule Universe:	No
Financial Assurance Required:	Not reported
Handler Date of Last Change:	20230203
Recognized Trader-Importer:	No
Recognized Trader-Exporter:	No
Importer of Spent Lead Acid Batteries:	No
Exporter of Spent Lead Acid Batteries:	No
Recycler Activity Without Storage:	No
Manifest Broker:	No
Sub-Part P Indicator:	No

Handler - Owner Operator:

Owner/Operator Indicator:	Owner
Owner/Operator Name: MESSER - EPA ID'S	
Legal Status:	Other
Date Became Current:	Not reported
Date Ended Current:	Not reported

Map ID
Direction
Distance
Elevation

MAP FINDINGS

Site

Database(s)

EDR ID Number
EPA ID Number

MESSER (Continued)

1027521108

Owner/Operator Address: 660 BALDWIN PARK BOULEVARD
Owner/Operator City,State,Zip: CITY OF INDUSTRY, CA 91746
Owner/Operator Telephone: 978-568-1922
Owner/Operator Telephone Ext: Not reported
Owner/Operator Fax: Not reported
Owner/Operator Email: Not reported

Owner/Operator Indicator: Operator
Owner/Operator Name: ERNEST SPENCER, SPILL CENTER, INC.
Legal Status: Other
Date Became Current: Not reported
Date Ended Current: Not reported
Owner/Operator Address: ONE CABOT ROAD, SUITE 200
Owner/Operator City,State,Zip: HUDSON, MA 01749
Owner/Operator Telephone: 978-568-1922
Owner/Operator Telephone Ext: Not reported
Owner/Operator Fax: Not reported
Owner/Operator Email: Not reported

Historic Generators:

Receive Date: 20230119
Handler Name: MESSER
Federal Waste Generator Description: Not a generator, verified
State District Owner: Not reported
Large Quantity Handler of Universal Waste: No
Recognized Trader Importer: No
Recognized Trader Exporter: No
Spent Lead Acid Battery Importer: No
Spent Lead Acid Battery Exporter: No
Current Record: Yes
Non Storage Recycler Activity: No
Electronic Manifest Broker: No

List of NAICS Codes and Descriptions:

NAICS Code: 56299
NAICS Description: ALL OTHER WASTE MANAGEMENT SERVICES

Facility Has Received Notices of Violations:

Violations: No Violations Found

Evaluation Action Summary:

Evaluations: No Evaluations Found

AM193
NE
1/8-1/4
0.142 mi.
751 ft.

IMURAYA USA INC
2502 BARRANCA PKWY
IRVINE, CA 92606
Site 2 of 2 in cluster AM

RCRA NonGen / NLR 1024848959
CAL000405020

Relative:
Higher
Actual:
42 ft.

RCRA Listings:
Date Form Received by Agency: 20150310
Handler Name: Imuraya Usa Inc
Handler Address: 2502 BARRANCA PKWY
Handler City,State,Zip: IRVINE, CA 92606
EPA ID: CAL000405020

Map ID
Direction
Distance
Elevation

MAP FINDINGS

Site

Database(s)

EDR ID Number
EPA ID Number

IMURAYA USA INC (Continued)

1024848959

Contact Name:	JIE REN
Contact Address:	2502 BARRANCA PKWY
Contact City,State,Zip:	IRVINE, CA 92606
Contact Telephone:	949-251-9205
Contact Fax:	949-251-9214
Contact Email:	J_REN@IMURAYA-USA.COM
Contact Title:	Not reported
EPA Region:	09
Land Type:	Not reported
Federal Waste Generator Description:	Not a generator, verified
Non-Notifier:	Not reported
Biennial Report Cycle:	Not reported
Accessibility:	Not reported
Active Site Indicator:	Handler Activities
State District Owner:	Not reported
State District:	Not reported
Mailing Address:	2502 BARRANCA PKWY
Mailing City,State,Zip:	IRVINE, CA 92606
Owner Name:	Imuraya Usa Inc
Owner Type:	Other
Operator Name:	Jie Ren
Operator Type:	Other
Short-Term Generator Activity:	No
Importer Activity:	No
Mixed Waste Generator:	No
Transporter Activity:	No
Transfer Facility Activity:	No
Recycler Activity with Storage:	No
Small Quantity On-Site Burner Exemption:	No
Smelting Melting and Refining Furnace Exemption:	No
Underground Injection Control:	No
Off-Site Waste Receipt:	No
Universal Waste Indicator:	Yes
Universal Waste Destination Facility:	Yes
Federal Universal Waste:	No
Active Site State-Reg Handler:	---
Federal Facility Indicator:	Not reported
Hazardous Secondary Material Indicator:	N
Sub-Part K Indicator:	Not reported
2018 GPRA Permit Baseline:	Not on the Baseline
2018 GPRA Renewals Baseline:	Not on the Baseline
202 GPRA Corrective Action Baseline:	No
Subject to Corrective Action Universe:	No
Non-TSDFs Where RCRA CA has Been Imposed Universe:	No
Corrective Action Priority Ranking:	No NCAPS ranking
Environmental Control Indicator:	No
Institutional Control Indicator:	No
Human Exposure Controls Indicator:	N/A
Groundwater Controls Indicator:	N/A
Significant Non-Complier Universe:	No
Unaddressed Significant Non-Complier Universe:	No
Addressed Significant Non-Complier Universe:	No
Significant Non-Complier With a Compliance Schedule Universe:	No
Financial Assurance Required:	Not reported
Handler Date of Last Change:	20180906
Recognized Trader-Importer:	No
Recognized Trader-Exporter:	No

Map ID
Direction
Distance
Elevation

MAP FINDINGS

Site

Database(s)

EDR ID Number
EPA ID Number

IMURAYA USA INC (Continued)

1024848959

Importer of Spent Lead Acid Batteries: No
Exporter of Spent Lead Acid Batteries: No
Recycler Activity Without Storage: No
Manifest Broker: No
Sub-Part P Indicator: No

Handler - Owner Operator:

Owner/Operator Indicator: Owner
Owner/Operator Name: IMURAYA USA INC
Legal Status: Other
Date Became Current: Not reported
Date Ended Current: Not reported
Owner/Operator Address: 2502 BARRANCA PKWY
Owner/Operator City,State,Zip: IRVINE, CA 92606
Owner/Operator Telephone: 949-251-9205
Owner/Operator Telephone Ext: Not reported
Owner/Operator Fax: Not reported
Owner/Operator Email: Not reported

Owner/Operator Indicator: Operator
Owner/Operator Name: JIE REN
Legal Status: Other
Date Became Current: Not reported
Date Ended Current: Not reported
Owner/Operator Address: 2502 BARRANCA PKWY
Owner/Operator City,State,Zip: IRVINE, CA 92606
Owner/Operator Telephone: 949-251-9205
Owner/Operator Telephone Ext: Not reported
Owner/Operator Fax: Not reported
Owner/Operator Email: Not reported

Historic Generators:

Receive Date: 20150310
Handler Name: IMURAYA USA INC
Federal Waste Generator Description: Not a generator, verified
State District Owner: Not reported
Large Quantity Handler of Universal Waste: No
Recognized Trader Importer: No
Recognized Trader Exporter: No
Spent Lead Acid Battery Importer: No
Spent Lead Acid Battery Exporter: No
Current Record: Yes
Non Storage Recycler Activity: Not reported
Electronic Manifest Broker: Not reported

List of NAICS Codes and Descriptions:

NAICS Code: 31152
NAICS Description: ICE CREAM AND FROZEN DESSERT MANUFACTURING

Facility Has Received Notices of Violations:

Violations: No Violations Found

Evaluation Action Summary:

Evaluations: No Evaluations Found

Map ID
Direction
Distance
Elevation

MAP FINDINGS

EDR ID Number
EPA ID Number

Site	Database(s)	EPA ID Number
AC194 NNE 1/8-1/4 0.143 mi. 753 ft.	MCLAREN HART INC 16755 VON KARMEN AVE STE 200 IRVINE, CA 92606 Site 4 of 4 in cluster AC	RCRA-SQG FINDS ECHO CA HWTS CA HAZNET

Relative:
Higher
Actual:
41 ft.

RCRA Listings: 19980720
Date Form Received by Agency: Mclaren Hart Inc
Handler Name: 16755 VON KARMEN AVE STE 200
Handler Address: IRVINE, CA 92606-4918
Handler City,State,Zip: CAR000041947
EPA ID: GARY CLENDENIN
Contact Name: 16755 VON KARMEN AVE STE 200
Contact Address: IRVINE, CA 92606-4918
Contact City,State,Zip: 714-752-3227
Contact Telephone: Not reported
Contact Fax: Not reported
Contact Email: Not reported
Contact Title: Not reported
EPA Region: 09
Land Type: Private
Federal Waste Generator Description: Small Quantity Generator
Non-Notifier: Not reported
Biennial Report Cycle: Not reported
Accessibility: Not reported
Active Site Indicator: Handler Activities
State District Owner: Not reported
State District: Not reported
Mailing Address: 16755 VON KARMEN AVE STE 200
Mailing City,State,Zip: IRVINE, CA 92606-4918
Owner Name: Fred McLaren
Owner Type: Private
Operator Name: Not reported
Operator Type: Not reported
Short-Term Generator Activity: No
Importer Activity: No
Mixed Waste Generator: No
Transporter Activity: No
Transfer Facility Activity: No
Recycler Activity with Storage: No
Small Quantity On-Site Burner Exemption: No
Smelting Melting and Refining Furnace Exemption: No
Underground Injection Control: No
Off-Site Waste Receipt: No
Universal Waste Indicator: No
Universal Waste Destination Facility: No
Federal Universal Waste: No
Active Site State-Reg Handler: ---
Federal Facility Indicator: Not reported
Hazardous Secondary Material Indicator: NN
Sub-Part K Indicator: Not reported
2018 GPRC Permit Baseline: Not on the Baseline
2018 GPRC Renewals Baseline: Not on the Baseline
202 GPRC Corrective Action Baseline: No
Subject to Corrective Action Universe: No
Non-TSDFs Where RCRA CA has Been Imposed Universe: No
Corrective Action Priority Ranking: No NCAPS ranking
Environmental Control Indicator: No
Institutional Control Indicator: No

Map ID
Direction
Distance
Elevation

MAP FINDINGS

Site

Database(s)

EDR ID Number
EPA ID Number

MCLAREN HART INC (Continued)

1001226972

Human Exposure Controls Indicator:	N/A
Groundwater Controls Indicator:	N/A
Significant Non-Complier Universe:	No
Unaddressed Significant Non-Complier Universe:	No
Addressed Significant Non-Complier Universe:	No
Significant Non-Complier With a Compliance Schedule Universe:	No
Financial Assurance Required:	Not reported
Handler Date of Last Change:	20021007
Recognized Trader-Importer:	No
Recognized Trader-Exporter:	No
Importer of Spent Lead Acid Batteries:	No
Exporter of Spent Lead Acid Batteries:	No
Recycler Activity Without Storage:	Not reported
Manifest Broker:	Not reported
Sub-Part P Indicator:	No

Hazardous Waste Summary:

Waste Code: F002
Waste Description: The Following Spent Halogenated Solvents: Tetrachloroethylene, Methylene Chloride, Trichloroethylene, 1,1,1-Trichloroethane, Chlorobenzene, 1,1,2-Trichloro-1,2,2-Trifluoroethane, Ortho-Dichlorobenzene, Trichlorofluoromethane, And 1,1,2, Trichloroethane; All Spent Solvent Mixtures/Blends Containing, Before Use, A Total Of Ten Percent Or More (By Volume) Of One Or More Of The Above Halogenated Solvents Or Those Solvents Listed In F001, F004, And F005; And Still Bottoms From The Recovery Of These Spent Solvents And Spent Solvent Mixtures.

Waste Code: F003
Waste Description: The Following Spent Nonhalogenated Solvents: Xylene, Acetone, Ethyl Acetate, Ethyl Benzene, Ethyl Ether, Methyl Isobutyl Ketone, N-Butyl Alcohol, Cyclohexanone, And Methanol; All Spent Solvent Mixtures/Blends Containing, Before Use, Only The Above Spent Nonhalogenated Solvents; And All Spent Solvent Mixtures/Blends Containing, Before Use, One Or More Of The Above Nonhalogenated Solvents, And A Total Of Ten Percent Or More (By Volume) Of One Or More Of Those Solvents Listed In F001, F002, F004, And F005; And Still Bottoms From The Recovery Of These Spent Solvents And Spent Solvent Mixtures.

Waste Code: F005
Waste Description: The Following Spent Nonhalogenated Solvents: Toluene, Methyl Ethyl Ketone, Carbon Disulfide, Isobutanol, Pyridine, Benzene, 2-Ethoxyethanol, And 2-Nitropropane; All Spent Solvent Mixtures/Blends Containing, Before Use, A Total Of Ten Percent Or More (By Volume) Of One Or More Of The Above Nonhalogenated Solvents Or Those Solvents Listed In F001, F002, Or F004; And Still Bottoms From The Recovery Of These Spent Solvents And Spent Solvent Mixtures.

Handler - Owner Operator:

Owner/Operator Indicator:	Owner
Owner/Operator Name:	FRED MCLAREN
Legal Status:	Private
Date Became Current:	Not reported
Date Ended Current:	Not reported

Map ID
Direction
Distance
Elevation

MAP FINDINGS

Site

Database(s)

EDR ID Number
EPA ID Number

MCLAREN HART INC (Continued)

1001226972

Owner/Operator Address: 11101 WHITE ROCK RD
Owner/Operator City,State,Zip: RANCHO CORDOVA, CA 95670
Owner/Operator Telephone: 916-638-3696
Owner/Operator Telephone Ext: Not reported
Owner/Operator Fax: Not reported
Owner/Operator Email: Not reported

Historic Generators:

Receive Date: 19980720
Handler Name: MCLAREN HART INC
Federal Waste Generator Description: Small Quantity Generator
State District Owner: Not reported
Large Quantity Handler of Universal Waste: No
Recognized Trader Importer: No
Recognized Trader Exporter: No
Spent Lead Acid Battery Importer: No
Spent Lead Acid Battery Exporter: No
Current Record: Yes
Non Storage Recycler Activity: Not reported
Electronic Manifest Broker: Not reported

List of NAICS Codes and Descriptions:

NAICS Codes: No NAICS Codes Found

Facility Has Received Notices of Violations:

Violations: No Violations Found

Evaluation Action Summary:

Evaluations: No Evaluations Found

FINDS:

Registry ID: 110002923212

[Click Here for FRS Facility Detail Report:](#)

Environmental Interest/Information System:

The Resource Conservation and Recovery Act Information System (RCRAInfo) is EPA's comprehensive information system in support of the Resource Conservation and Recovery Act (RCRA) of 1976 and the Hazardous and Solid Waste Amendments (HSWA) of 1984. It tracks many types of information about generators, transporters, treaters, storers, and disposers of hazardous waste.

[Click this hyperlink](#) while viewing on your computer to access additional FINDS: detail in the EDR Site Report.

ECHO:

Envid: 1001226972
Registry ID: 110002923212
DFR URL: <http://echo.epa.gov/detailed-facility-report?fid=110002923212>
Name: MCLAREN HART INC
Address: 16755 VON KARMEN AVE STE 200
City,State,Zip: IRVINE, CA 92606

Map ID
Direction
Distance
Elevation

MAP FINDINGS

Site

Database(s)

EDR ID Number
EPA ID Number

MCLAREN HART INC (Continued)

1001226972

HWTS:

Name: MCLAREN HART INC
Address: 16755 VON KARMEN AVE STE 200
Address 2: Not reported
City,State,Zip: IRVINE, CA 92606
EPA ID: CAR000041947
Inactive Date: 06/30/2000
Create Date: 04/28/1999
Last Act Date: Not reported
Mailing Name: Not reported
Mailing Address: 16755 VON KARMEN AVE STE 200
Mailing Address 2: Not reported
Mailing City,State,Zip: IRVINE, CA 926064918
Owner Name: FRED MCLANEN
Owner Address: Not reported
Owner Address 2: Not reported
Owner City,State,Zip: Not reported
Owner Phone: Not reported
Owner Fax: Not reported
Contact Name: LISA WARSHAWSKY
Contact Address: INACT 00VQ FINAL NOTICE - BATCH
Contact Address 2: Not reported
City,State,Zip: Not reported
Contact Phone: Not reported
Contact Fax: Not reported
Facility Status: Inactive
Facility Type: PERMANENT
Category: FEDERAL
Latitude: 33.695769
Longitude: -117.836191

HAZNET:

Name: MCLAREN HART INC
Address: 16755 VON KARMEN AVE STE 200
Address 2: Not reported
City,State,Zip: IRVINE, CA 926064918
Contact: LISA WARSHAWSKY
Telephone: 9497523297
Mailing Name: Not reported
Mailing Address: 16755 VON KARMEN AVE STE 200

Year: 1999
Gepaid: CAR000041947
TSD EPA ID: CAD050806850
CA Waste Code: 221 - Waste oil and mixed oil
Disposal Method: H01 - Transfer Station
Tons: 0.25

Year: 1999
Gepaid: CAR000041947
TSD EPA ID: CAD050806850
CA Waste Code: 551 - Laboratory waste chemicals
Disposal Method: H01 - Transfer Station
Tons: 0.1175

Year: 1999

Map ID
Direction
Distance
Elevation

MAP FINDINGS

Site

Database(s)

EDR ID Number
EPA ID Number

MCLAREN HART INC (Continued)

1001226972

Gepaid: CAR000041947
TSD EPA ID: CAD050806850
CA Waste Code: 214 - Unspecified solvent mixture
Disposal Method: H01 - Transfer Station
Tons: 0.015

Year: 1999
Gepaid: CAR000041947
TSD EPA ID: AZD081705402
CA Waste Code: 212 - Oxygenated solvents (acetone, butanol, ethyl acetate, etc.)
Disposal Method: T03 - Treatment, Incineration
Tons: 0.1

Year: 1999
Gepaid: CAR000041947
TSD EPA ID: CAD050806850
CA Waste Code: 181 - Other inorganic solid waste
Disposal Method: H01 - Transfer Station
Tons: 0.01

Year: 1999
Gepaid: CAR000041947
TSD EPA ID: KSD980633259
CA Waste Code: 352 - Other organic solids
Disposal Method: -
Tons: 0.3

Year: 1999
Gepaid: CAR000041947
TSD EPA ID: CAD097030993
CA Waste Code: 181 - Other inorganic solid waste
Disposal Method: D99 - Disposal, Other
Tons: 0.4

Year: 1998
Gepaid: CAR000041947
TSD EPA ID: CAD050806850
CA Waste Code: 551 - Laboratory waste chemicals
Disposal Method: H01 - Transfer Station
Tons: 0.1

Additional Info:

Year: 1999
Gen EPA ID: CAR000041947

Shipment Date: 19990420
Creation Date: 7/13/1999 0:00:00
Receipt Date: 19990423
Manifest ID: 98437506
Trans EPA ID: SCD987574647
Trans Name: Not reported
Trans 2 EPA ID: Not reported
Trans 2 Name: Not reported
TSD EPA ID: CAD050806850
Trans Name: Not reported
TSD EPA ID: Not reported

Map ID
Direction
Distance
Elevation

MAP FINDINGS

Site

Database(s)

EDR ID Number
EPA ID Number

MCLAREN HART INC (Continued)

1001226972

TSDF Alt Name: Not reported
Waste Code Description: 551 - Laboratory waste chemicals 561 Detergent and soap
RCRA Code: D001
Meth Code: H01 - Transfer Station
Quantity Tons: 0.015
Waste Quantity: 30
Quantity Unit: P
Additional Code 1: Not reported
Additional Code 2: Not reported
Additional Code 3: Not reported
Additional Code 4: Not reported
Additional Code 5: Not reported

Shipment Date: 19990420
Creation Date: 7/13/1999 0:00:00
Receipt Date: 19990423
Manifest ID: 98437506
Trans EPA ID: SCD987574647
Trans Name: Not reported
Trans 2 EPA ID: Not reported
Trans 2 Name: Not reported
TSDF EPA ID: CAD050806850
Trans Name: Not reported
TSDF Alt EPA ID: Not reported
TSDF Alt Name: Not reported
Waste Code Description: 551 - Laboratory waste chemicals 561 Detergent and soap
RCRA Code: D001
Meth Code: H01 - Transfer Station
Quantity Tons: 0.09
Waste Quantity: 180
Quantity Unit: P
Additional Code 1: Not reported
Additional Code 2: Not reported
Additional Code 3: Not reported
Additional Code 4: Not reported
Additional Code 5: Not reported

Shipment Date: 19990420
Creation Date: 7/13/1999 0:00:00
Receipt Date: 19990503
Manifest ID: 99244364
Trans EPA ID: CAD009230244
Trans Name: Not reported
Trans 2 EPA ID: NJD986607380
Trans 2 Name: Not reported
TSDF EPA ID: KSD980633259
Trans Name: Not reported
TSDF Alt EPA ID: Not reported
TSDF Alt Name: Not reported
Waste Code Description: 352 - Other organic solids
RCRA Code: Not reported
Meth Code: - Not reported
Quantity Tons: 0.3
Waste Quantity: 600
Quantity Unit: P
Additional Code 1: Not reported
Additional Code 2: Not reported

Map ID
Direction
Distance
Elevation

MAP FINDINGS

Site

Database(s)

EDR ID Number
EPA ID Number

MCLAREN HART INC (Continued)

1001226972

Additional Code 3:	Not reported
Additional Code 4:	Not reported
Additional Code 5:	Not reported
Shipment Date:	19990420
Creation Date:	Not reported
Receipt Date:	Not reported
Manifest ID:	98437506
Trans EPA ID:	SCD987574647
Trans Name:	Not reported
Trans 2 EPA ID:	Not reported
Trans 2 Name:	Not reported
TSDf EPA ID:	CAD050806850
Trans Name:	Not reported
TSDf Alt EPA ID:	Not reported
TSDf Alt Name:	Not reported
Waste Code Description:	181 - Other inorganic solid waste Organics
RCRA Code:	Not reported
Meth Code:	H01 - Transfer Station
Quantity Tons:	0.2
Waste Quantity:	400
Quantity Unit:	P
Additional Code 1:	Not reported
Additional Code 2:	Not reported
Additional Code 3:	Not reported
Additional Code 4:	Not reported
Additional Code 5:	Not reported
Shipment Date:	19990420
Creation Date:	7/13/1999 0:00:00
Receipt Date:	19990423
Manifest ID:	98437506
Trans EPA ID:	SCD987574647
Trans Name:	Not reported
Trans 2 EPA ID:	Not reported
Trans 2 Name:	Not reported
TSDf EPA ID:	CAD050806850
Trans Name:	Not reported
TSDf Alt EPA ID:	Not reported
TSDf Alt Name:	Not reported
Waste Code Description:	221 - Waste oil and mixed oil
RCRA Code:	Not reported
Meth Code:	H01 - Transfer Station
Quantity Tons:	0.25
Waste Quantity:	500
Quantity Unit:	P
Additional Code 1:	Not reported
Additional Code 2:	Not reported
Additional Code 3:	Not reported
Additional Code 4:	Not reported
Additional Code 5:	Not reported
Shipment Date:	19990420
Creation Date:	7/13/1999 0:00:00
Receipt Date:	19990423
Manifest ID:	98437506
Trans EPA ID:	SCD987574647

Map ID
Direction
Distance
Elevation

MAP FINDINGS

Site

Database(s)

EDR ID Number
EPA ID Number

MCLAREN HART INC (Continued)

1001226972

Trans Name: Not reported
Trans 2 EPA ID: Not reported
Trans 2 Name: Not reported
TSDf EPA ID: CAD050806850
Trans Name: Not reported
TSDf Alt EPA ID: Not reported
TSDf Alt Name: Not reported
Waste Code Description: 181 - Other inorganic solid waste Organics
RCRA Code: Not reported
Meth Code: H01 - Transfer Station
Quantity Tons: 0.01
Waste Quantity: 20
Quantity Unit: P
Additional Code 1: Not reported
Additional Code 2: Not reported
Additional Code 3: Not reported
Additional Code 4: Not reported
Additional Code 5: Not reported

Shipment Date: 19990407
Creation Date: 6/18/1999 0:00:00
Receipt Date: 19990409
Manifest ID: 98541554
Trans EPA ID: CAD009230244
Trans Name: Not reported
Trans 2 EPA ID: Not reported
Trans 2 Name: Not reported
TSDf EPA ID: CAD097030993
Trans Name: Not reported
TSDf Alt EPA ID: Not reported
TSDf Alt Name: Not reported
Waste Code Description: 181 - Other inorganic solid waste Organics
RCRA Code: Not reported
Meth Code: D99 - Disposal, Other
Quantity Tons: 0.4
Waste Quantity: 800
Quantity Unit: P
Additional Code 1: Not reported
Additional Code 2: Not reported
Additional Code 3: Not reported
Additional Code 4: Not reported
Additional Code 5: Not reported

Shipment Date: 19990407
Creation Date: 5/17/1999 0:00:00
Receipt Date: 19990409
Manifest ID: 98541558
Trans EPA ID: CAD009230244
Trans Name: Not reported
Trans 2 EPA ID: AZD982403586
Trans 2 Name: Not reported
TSDf EPA ID: AZD081705402
Trans Name: Not reported
TSDf Alt EPA ID: Not reported
TSDf Alt Name: Not reported
Waste Code Description: 212 - Oxygenated solvents (acetone, butanol, ethyl acetate, etc.
RCRA Code: D001

Map ID
Direction
Distance
Elevation

MAP FINDINGS

Site

Database(s)

EDR ID Number
EPA ID Number

MCLAREN HART INC (Continued)

1001226972

Meth Code: T03 - Treatment, Incineration
Quantity Tons: 0.1
Waste Quantity: 200
Quantity Unit: P
Additional Code 1: Not reported
Additional Code 2: Not reported
Additional Code 3: Not reported
Additional Code 4: Not reported
Additional Code 5: Not reported

Shipment Date: 19990311
Creation Date: 5/27/1999 0:00:00
Receipt Date: 19990315
Manifest ID: 98436758
Trans EPA ID: SCD987574647
Trans Name: Not reported
Trans 2 EPA ID: Not reported
Trans 2 Name: Not reported
TSDf EPA ID: CAD050806850
Trans Name: Not reported
TSDf Alt EPA ID: Not reported
TSDf Alt Name: Not reported
Waste Code Description: 551 - Laboratory waste chemicals 561 Detergent and soap
RCRA Code: F002
Meth Code: H01 - Transfer Station
Quantity Tons: 0.0125
Waste Quantity: 25
Quantity Unit: P
Additional Code 1: Not reported
Additional Code 2: Not reported
Additional Code 3: Not reported
Additional Code 4: Not reported
Additional Code 5: Not reported

Shipment Date: 19990311
Creation Date: 5/27/1999 0:00:00
Receipt Date: 19990315
Manifest ID: 98436758
Trans EPA ID: SCD987574647
Trans Name: Not reported
Trans 2 EPA ID: Not reported
Trans 2 Name: Not reported
TSDf EPA ID: CAD050806850
Trans Name: Not reported
TSDf Alt EPA ID: Not reported
TSDf Alt Name: Not reported
Waste Code Description: 214 - Unspecified solvent mixture
RCRA Code: D001
Meth Code: H01 - Transfer Station
Quantity Tons: 0.0025
Waste Quantity: 5
Quantity Unit: P
Additional Code 1: Not reported
Additional Code 2: Not reported
Additional Code 3: Not reported
Additional Code 4: Not reported
Additional Code 5: Not reported

Map ID
Direction
Distance
Elevation

MAP FINDINGS

Site

Database(s)

EDR ID Number
EPA ID Number

MCLAREN HART INC (Continued)

1001226972

Additional Info:

Year:	1998
Gen EPA ID:	CAR000041947
Shipment Date:	19980730
Creation Date:	12/7/1998 0:00:00
Receipt Date:	19980804
Manifest ID:	96672536
Trans EPA ID:	CAD000083121
Trans Name:	Not reported
Trans 2 EPA ID:	Not reported
Trans 2 Name:	Not reported
TSDf EPA ID:	CAD050806850
Trans Name:	Not reported
TSDf Alt EPA ID:	CAD050806850
TSDf Alt Name:	Not reported
Waste Code Description:	551 - Laboratory waste chemicals 561 Detergent and soap
RCRA Code:	D001
Meth Code:	H01 - Transfer Station
Quantity Tons:	0.0375
Waste Quantity:	75
Quantity Unit:	P
Additional Code 1:	Not reported
Additional Code 2:	Not reported
Additional Code 3:	Not reported
Additional Code 4:	Not reported
Additional Code 5:	Not reported
Shipment Date:	19980730
Creation Date:	12/7/1998 0:00:00
Receipt Date:	19980804
Manifest ID:	96672536
Trans EPA ID:	CAD000083121
Trans Name:	Not reported
Trans 2 EPA ID:	Not reported
Trans 2 Name:	Not reported
TSDf EPA ID:	CAD050806850
Trans Name:	Not reported
TSDf Alt EPA ID:	CAD050806850
TSDf Alt Name:	Not reported
Waste Code Description:	551 - Laboratory waste chemicals 561 Detergent and soap
RCRA Code:	D002
Meth Code:	H01 - Transfer Station
Quantity Tons:	0.0475
Waste Quantity:	95
Quantity Unit:	P
Additional Code 1:	Not reported
Additional Code 2:	Not reported
Additional Code 3:	Not reported
Additional Code 4:	Not reported
Additional Code 5:	Not reported
Shipment Date:	19980730
Creation Date:	12/7/1998 0:00:00
Receipt Date:	19980804
Manifest ID:	96672536
Trans EPA ID:	CAD000083121

Map ID
Direction
Distance
Elevation

MAP FINDINGS

Site

Database(s)

EDR ID Number
EPA ID Number

MCLAREN HART INC (Continued)

1001226972

Trans Name: Not reported
Trans 2 EPA ID: Not reported
Trans 2 Name: Not reported
TSDf EPA ID: CAD050806850
Trans Name: Not reported
TSDf Alt EPA ID: CAD050806850
TSDf Alt Name: Not reported
Waste Code Description: 551 - Laboratory waste chemicals 561 Detergent and soap
RCRA Code: Not reported
Meth Code: H01 - Transfer Station
Quantity Tons: 0.005
Waste Quantity: 10
Quantity Unit: P
Additional Code 1: Not reported
Additional Code 2: Not reported
Additional Code 3: Not reported
Additional Code 4: Not reported
Additional Code 5: Not reported

Shipment Date: 19980730
Creation Date: 12/7/1998 0:00:00
Receipt Date: 19980804
Manifest ID: 96672536
Trans EPA ID: CAD000083121
Trans Name: Not reported
Trans 2 EPA ID: Not reported
Trans 2 Name: Not reported
TSDf EPA ID: CAD050806850
Trans Name: Not reported
TSDf Alt EPA ID: CAD050806850
TSDf Alt Name: Not reported
Waste Code Description: 551 - Laboratory waste chemicals 561 Detergent and soap
RCRA Code: D002
Meth Code: H01 - Transfer Station
Quantity Tons: 0.01
Waste Quantity: 20
Quantity Unit: P
Additional Code 1: Not reported
Additional Code 2: Not reported
Additional Code 3: Not reported
Additional Code 4: Not reported
Additional Code 5: Not reported

Shipment Date: 19980730
Creation Date: Not reported
Receipt Date: Not reported
Manifest ID: 96672536
Trans EPA ID: CAD000083121
Trans Name: Not reported
Trans 2 EPA ID: Not reported
Trans 2 Name: Not reported
TSDf EPA ID: CAD050806850
Trans Name: Not reported
TSDf Alt EPA ID: CAD050806850
TSDf Alt Name: Not reported
Waste Code Description: 551 - Laboratory waste chemicals 561 Detergent and soap
RCRA Code: D001

Map ID
Direction
Distance
Elevation

MAP FINDINGS

Site

Database(s)

EDR ID Number
EPA ID Number

MCLAREN HART INC (Continued)

1001226972

Meth Code:	H01 - Transfer Station
Quantity Tons:	0.075
Waste Quantity:	150
Quantity Unit:	P
Additional Code 1:	Not reported
Additional Code 2:	Not reported
Additional Code 3:	Not reported
Additional Code 4:	Not reported
Additional Code 5:	Not reported
Shipment Date:	19980730
Creation Date:	Not reported
Receipt Date:	Not reported
Manifest ID:	96672536
Trans EPA ID:	CAD000083121
Trans Name:	Not reported
Trans 2 EPA ID:	Not reported
Trans 2 Name:	Not reported
TSDf EPA ID:	CAD050806850
Trans Name:	Not reported
TSDf Alt EPA ID:	CAD050806850
TSDf Alt Name:	Not reported
Waste Code Description:	551 - Laboratory waste chemicals 561 Detergent and soap
RCRA Code:	Not reported
Meth Code:	H01 - Transfer Station
Quantity Tons:	0.075
Waste Quantity:	150
Quantity Unit:	P
Additional Code 1:	Not reported
Additional Code 2:	Not reported
Additional Code 3:	Not reported
Additional Code 4:	Not reported
Additional Code 5:	Not reported
Shipment Date:	19980730
Creation Date:	Not reported
Receipt Date:	Not reported
Manifest ID:	96672536
Trans EPA ID:	CAD000083121
Trans Name:	Not reported
Trans 2 EPA ID:	Not reported
Trans 2 Name:	Not reported
TSDf EPA ID:	CAD050806850
Trans Name:	Not reported
TSDf Alt EPA ID:	CAD050806850
TSDf Alt Name:	Not reported
Waste Code Description:	551 - Laboratory waste chemicals 561 Detergent and soap
RCRA Code:	Not reported
Meth Code:	H01 - Transfer Station
Quantity Tons:	0.05
Waste Quantity:	100
Quantity Unit:	P
Additional Code 1:	Not reported
Additional Code 2:	Not reported
Additional Code 3:	Not reported
Additional Code 4:	Not reported
Additional Code 5:	Not reported

Map ID
Direction
Distance
Elevation

MAP FINDINGS

Site

Database(s)

EDR ID Number
EPA ID Number

MCLAREN HART INC (Continued)

1001226972

Shipment Date: 19980730
Creation Date: Not reported
Receipt Date: Not reported
Manifest ID: 96672536
Trans EPA ID: CAD000083121
Trans Name: Not reported
Trans 2 EPA ID: Not reported
Trans 2 Name: Not reported
TSDf EPA ID: CAD050806850
Trans Name: Not reported
TSDf Alt EPA ID: CAD050806850
TSDf Alt Name: Not reported
Waste Code Description: 551 - Laboratory waste chemicals 561 Detergent and soap
RCRA Code: Not reported
Meth Code: H01 - Transfer Station
Quantity Tons: 0.0375
Waste Quantity: 75
Quantity Unit: P
Additional Code 1: Not reported
Additional Code 2: Not reported
Additional Code 3: Not reported
Additional Code 4: Not reported
Additional Code 5: Not reported

Shipment Date: 19980730
Creation Date: Not reported
Receipt Date: Not reported
Manifest ID: 96672536
Trans EPA ID: CAD000083121
Trans Name: Not reported
Trans 2 EPA ID: Not reported
Trans 2 Name: Not reported
TSDf EPA ID: CAD050806850
Trans Name: Not reported
TSDf Alt EPA ID: CAD050806850
TSDf Alt Name: Not reported
Waste Code Description: 551 - Laboratory waste chemicals 561 Detergent and soap
RCRA Code: D001
Meth Code: H01 - Transfer Station
Quantity Tons: 0.005
Waste Quantity: 10
Quantity Unit: P
Additional Code 1: Not reported
Additional Code 2: Not reported
Additional Code 3: Not reported
Additional Code 4: Not reported
Additional Code 5: Not reported

Map ID
 Direction
 Distance
 Elevation

MAP FINDINGS

Site

Database(s)

EDR ID Number
 EPA ID Number

AI195
NNW
1/8-1/4
0.143 mi.
757 ft.

BRE CA OFFICE OWNER, LLC
16969 VON KARMAN AVENUE
IRVINE, CA 92606

RCRA NonGen / NLR

1026049782
CAC003056572

Site 3 of 3 in cluster AI

Relative:
Lower
Actual:
40 ft.

RCRA Listings:	20200219
Date Form Received by Agency:	20200219
Handler Name:	Bre Ca Office Owner, Llc
Handler Address:	16969 VON KARMAN AVENUE
Handler City,State,Zip:	IRVINE, CA 92606
EPA ID:	CAC003056572
Contact Name:	CATHERINE ZEMBIK
Contact Address:	3100 BRISTOL STREET
Contact City,State,Zip:	COSTA MESA, CA 92626
Contact Telephone:	949-954-5755
Contact Fax:	Not reported
Contact Email:	CZEMBIK@EQOFFICE.COM
Contact Title:	Not reported
EPA Region:	09
Land Type:	Not reported
Federal Waste Generator Description:	Not a generator, verified
Non-Notifier:	Not reported
Biennial Report Cycle:	Not reported
Accessibility:	Not reported
Active Site Indicator:	Not reported
State District Owner:	Not reported
State District:	Not reported
Mailing Address:	3100 BRISTOL STREET
Mailing City,State,Zip:	COSTA MESA, CA 92626
Owner Name:	Bre Ca Office Owner, Llc
Owner Type:	Other
Operator Name:	Catherine Zembik
Operator Type:	Other
Short-Term Generator Activity:	No
Importer Activity:	No
Mixed Waste Generator:	No
Transporter Activity:	No
Transfer Facility Activity:	No
Recycler Activity with Storage:	No
Small Quantity On-Site Burner Exemption:	No
Smelting Melting and Refining Furnace Exemption:	No
Underground Injection Control:	No
Off-Site Waste Receipt:	No
Universal Waste Indicator:	No
Universal Waste Destination Facility:	No
Federal Universal Waste:	No
Active Site State-Reg Handler:	---
Federal Facility Indicator:	Not reported
Hazardous Secondary Material Indicator:	N
Sub-Part K Indicator:	Not reported
2018 GPRC Permit Baseline:	Not on the Baseline
2018 GPRC Renewals Baseline:	Not on the Baseline
202 GPRC Corrective Action Baseline:	No
Subject to Corrective Action Universe:	No
Non-TSDFs Where RCRA CA has Been Imposed Universe:	No
Corrective Action Priority Ranking:	No NCAPS ranking
Environmental Control Indicator:	No
Institutional Control Indicator:	No

Map ID
Direction
Distance
Elevation

MAP FINDINGS

Site

Database(s)

EDR ID Number
EPA ID Number

BRE CA OFFICE OWNER, LLC (Continued)

1026049782

Human Exposure Controls Indicator: N/A
Groundwater Controls Indicator: N/A
Significant Non-Complier Universe: No
Unaddressed Significant Non-Complier Universe: No
Addressed Significant Non-Complier Universe: No
Significant Non-Complier With a Compliance Schedule Universe: No
Financial Assurance Required: Not reported
Handler Date of Last Change: 20200306
Recognized Trader-Importer: No
Recognized Trader-Exporter: No
Importer of Spent Lead Acid Batteries: No
Exporter of Spent Lead Acid Batteries: No
Recycler Activity Without Storage: No
Manifest Broker: No
Sub-Part P Indicator: No

Handler - Owner Operator:

Owner/Operator Indicator: Owner
Owner/Operator Name: BRE CA OFFICE OWNER, LLC
Legal Status: Other
Date Became Current: Not reported
Date Ended Current: Not reported
Owner/Operator Address: 3100 BRISTOL STREET
Owner/Operator City,State,Zip: COSTA MESA, CA 92626
Owner/Operator Telephone: 855-367-8380
Owner/Operator Telephone Ext: Not reported
Owner/Operator Fax: Not reported
Owner/Operator Email: Not reported

Owner/Operator Indicator: Operator
Owner/Operator Name: CATHERINE ZEMBIK
Legal Status: Other
Date Became Current: Not reported
Date Ended Current: Not reported
Owner/Operator Address: 3100 BRISTOL STREET
Owner/Operator City,State,Zip: COSTA MESA, CA 92626
Owner/Operator Telephone: 949-954-5755
Owner/Operator Telephone Ext: Not reported
Owner/Operator Fax: Not reported
Owner/Operator Email: Not reported

Historic Generators:

Receive Date: 20200219
Handler Name: BRE CA OFFICE OWNER, LLC
Federal Waste Generator Description: Not a generator, verified
State District Owner: Not reported
Large Quantity Handler of Universal Waste: No
Recognized Trader Importer: No
Recognized Trader Exporter: No
Spent Lead Acid Battery Importer: No
Spent Lead Acid Battery Exporter: No
Current Record: Yes
Non Storage Recycler Activity: Not reported
Electronic Manifest Broker: Not reported

Map ID
 Direction
 Distance
 Elevation

MAP FINDINGS

Site

Database(s)

EDR ID Number
 EPA ID Number

BRE CA OFFICE OWNER, LLC (Continued)

1026049782

List of NAICS Codes and Descriptions:

NAICS Code: 531312
 NAICS Description: NONRESIDENTIAL PROPERTY MANAGERS

Facility Has Received Notices of Violations:

Violations: No Violations Found

Evaluation Action Summary:

Evaluations: No Evaluations Found

AN196
SSW
1/8-1/4
0.144 mi.
759 ft.

MYPRINT CORPORATION
IRVINE, CA
Site 1 of 3 in cluster AN

PFAS ECHO 1027391186
N/A

Relative:
Lower
Actual:
38 ft.

PFAS ECHO:
 Name: MYPRINT CORPORATION
 Address: Not reported
 City,State,Zip: IRVINE, CA
 Latitude: 33.681040
 Longitude: -117.840440
 Count: 1
 County: ORANGE
 Status: Active
 Region: 09
 Industry: Printing
 ECHO Facility Report: <https://echo.epa.gov/detailed-facility-report?fid=110008286023>
 Facility Percent Minority: 58.656
 Facility Derived Tribes: -
 Facility Population: 4844.77
 EPA Programs: RCRA
 Federal Facility: No
 Federal Agency: -
 Facility FIPS Code: 06059
 Facility Indian Country Flag: N
 Facility Collection Method: ADDRESS MATCHING-HOUSE NUMBER
 Facility Derived HUC: 18070204
 Facility Derived WBD: 180702040103
 Facility Derived CD113: 45
 Facility Derived CB2010: 060590755151170
 Facility Major Flag: -
 Facility Active Flag: Y
 Facility Inspection Count: 0
 Facility Date Last Inspection: -
 Facility Days Last Inspection: -
 Facility Informal Count: 0
 Facility Date Last Informal Action: -
 Facility Formal Action Count: 0
 Facility Date Last Formal Action: -
 Facility Total Penalties: 0
 Facility Penalty Count: -
 Facility Date Last Penalty: -
 Facility Last Penalty AMT: -
 Facility QTRS With NC: 0

Map ID
 Direction
 Distance
 Elevation

MAP FINDINGS

Site

Database(s)

EDR ID Number
 EPA ID Number

MYPRINT CORPORATION (Continued)

1027391186

Facility Programs With SNC:	0
Facility Compliance Status:	No Violation Identified
Facility SNC Flag:	N
AIR Flag:	N
NPDES Flag:	N
SDWIS Flag:	N
RCRA Flag:	Y
TRI Flag:	N
GHG Flag:	N
AIR IDS:	-
CAA Permit Types:	-
CAA NAICS:	-
CAA SICS:	-
NPDES IDS:	-
CWA Permit Types:	-
CWA NAICS:	-
CWA SICS:	-
RCRA IDS:	CAR000009449
RCRA Permit Types:	SQG
RCRA NAICS:	32311
SDWA IDS:	-
SDWA System Types:	-
SDWA Compliance Status:	-
SDWA SNC Flag:	N
TRI IDS:	92714PHNXP2772M
TRI Releases Transfers:	-
TRI On Site Releases:	-
TRI Off Site Transfers:	-
TRI Reporter:	-
Facility IMP Water Flag:	-
EJSCREEN Flag US:	N
EJSCREEN Report:	https://ejscreen.epa.gov/mapper/mobile/EJSCREEN_mobile.aspx?geometry=%7B%22x%22:-117.84044,%22y%22:33.68104,%22spatialReference%22:%7B%22wkid%22:4326%7D%7D&unit=9035&areatype=&areaid=&basemap=streets&distance=1

AE197
WSW
1/8-1/4
0.145 mi.
763 ft.

PLAN HOLD CORP
17421 VON KARMAN AV
IRVINE, CA 92714

CA HIST UST **U001578468**
CA EMI **N/A**
CA CERS

Site 4 of 4 in cluster AE

Relative:
Lower
Actual:
38 ft.

HIST UST:	
Name:	PLAN HOLD CORPORATION
Address:	17421 VON KARMAN AVE
City,State,Zip:	IRVINE, CA 92714
File Number:	0002ecdf
URL:	https://documents.geotracker.waterboards.ca.gov/ustpdfs/pdf/0002ecdf.pdf
Region:	STATE
Facility ID:	00000064643
Facility Type:	Other
Other Type:	MANUFACTURING
Contact Name:	HOWARD C. KNOTT V.P.
Telephone:	7146600400
Owner Name:	PLAN HOLD CORPORATION
Owner Address:	17421 VON KARMAN AVE.
Owner City,St,Zip:	IRVINE, CA 92714
Total Tanks:	0001

Map ID
Direction
Distance
Elevation

MAP FINDINGS

Site

Database(s)

EDR ID Number
EPA ID Number

PLAN HOLD CORP (Continued)

U001578468

Tank Num: 001
Container Num: 1
Year Installed: 1974
Tank Capacity: 00002500
Tank Used for: WASTE
Type of Fuel: 06
Container Construction Thickness: Not reported
Leak Detection: Visual

[Click here for Geo Tracker PDF:](#)

EMI:

Name: PLAN HOLD CORP
Address: 17421 VON KARMAN AV
City,State,Zip: IRVINE, CA 92714
Year: 1987
County Code: 30
Air Basin: SC
Facility ID: 22190
Air District Name: SC
SIC Code: 2522
Air District Name: SOUTH COAST AQMD
Community Health Air Pollution Info System: Not reported
Consolidated Emission Reporting Rule: Not reported
Total Organic Hydrocarbon Gases Tons/Yr: 30
Reactive Organic Gases Tons/Yr: 30
Carbon Monoxide Emissions Tons/Yr: 0
NOX - Oxides of Nitrogen Tons/Yr: 1
SOX - Oxides of Sulphur Tons/Yr: 0
Particulate Matter Tons/Yr: 0
Part. Matter 10 Micrometers and Smlr Tons/Yr:0

Name: PLAN HOLD CORP
Address: 17421 VON KARMAN AV
City,State,Zip: IRVINE, CA 92714
Year: 1990
County Code: 30
Air Basin: SC
Facility ID: 22190
Air District Name: SC
SIC Code: 2522
Air District Name: SOUTH COAST AQMD
Community Health Air Pollution Info System: Not reported
Consolidated Emission Reporting Rule: Not reported
Total Organic Hydrocarbon Gases Tons/Yr: 17
Reactive Organic Gases Tons/Yr: 15
Carbon Monoxide Emissions Tons/Yr: 1
NOX - Oxides of Nitrogen Tons/Yr: 1
SOX - Oxides of Sulphur Tons/Yr: 0
Particulate Matter Tons/Yr: 1
Part. Matter 10 Micrometers and Smlr Tons/Yr:0

Name: PLAN HOLD CORP
Address: 17421 VON KARMAN AV
City,State,Zip: IRVINE, CA 92714
Year: 1995
County Code: 30

Map ID
Direction
Distance
Elevation

MAP FINDINGS

Site

Database(s)

EDR ID Number
EPA ID Number

PLAN HOLD CORP (Continued)

U001578468

Air Basin: SC
Facility ID: 22190
Air District Name: SC
SIC Code: 2522
Air District Name: SOUTH COAST AQMD
Community Health Air Pollution Info System: Not reported
Consolidated Emission Reporting Rule: Not reported
Total Organic Hydrocarbon Gases Tons/Yr: 5
Reactive Organic Gases Tons/Yr: 4
Carbon Monoxide Emissions Tons/Yr: 0
NOX - Oxides of Nitrogen Tons/Yr: 1
SOX - Oxides of Sulphur Tons/Yr: 0
Particulate Matter Tons/Yr: 1
Part. Matter 10 Micrometers and Smlr Tons/Yr:0

Name: PLAN HOLD CORP
Address: 17421 VON KARMAN AVE
City,State,Zip: IRVINE, CA 92714
Year: 1996
County Code: 30
Air Basin: SC
Facility ID: 22190
Air District Name: SC
SIC Code: 2522
Air District Name: SOUTH COAST AQMD
Community Health Air Pollution Info System: Not reported
Consolidated Emission Reporting Rule: Not reported
Total Organic Hydrocarbon Gases Tons/Yr: 4
Reactive Organic Gases Tons/Yr: 3
Carbon Monoxide Emissions Tons/Yr: 1
NOX - Oxides of Nitrogen Tons/Yr: 2
SOX - Oxides of Sulphur Tons/Yr: 0
Particulate Matter Tons/Yr: 0
Part. Matter 10 Micrometers and Smlr Tons/Yr:0

Name: PLAN HOLD CORP
Address: 17421 VON KARMAN AV
City,State,Zip: IRVINE, CA 92714
Year: 1997
County Code: 30
Air Basin: SC
Facility ID: 22190
Air District Name: SC
SIC Code: 3499
Air District Name: SOUTH COAST AQMD
Community Health Air Pollution Info System: Not reported
Consolidated Emission Reporting Rule: Not reported
Total Organic Hydrocarbon Gases Tons/Yr: 3
Reactive Organic Gases Tons/Yr: 2
Carbon Monoxide Emissions Tons/Yr: 0
NOX - Oxides of Nitrogen Tons/Yr: 1
SOX - Oxides of Sulphur Tons/Yr: 0
Particulate Matter Tons/Yr: 0
Part. Matter 10 Micrometers and Smlr Tons/Yr:0

Name: PLAN HOLD CORP
Address: 17421 VON KARMAN AV

Map ID
Direction
Distance
Elevation

MAP FINDINGS

Site

Database(s)

EDR ID Number
EPA ID Number

PLAN HOLD CORP (Continued)

U001578468

City,State,Zip: IRVINE, CA 92714
Year: 1998
County Code: 30
Air Basin: SC
Facility ID: 22190
Air District Name: SC
SIC Code: 3499
Air District Name: SOUTH COAST AQMD
Community Health Air Pollution Info System: Not reported
Consolidated Emission Reporting Rule: Not reported
Total Organic Hydrocarbon Gases Tons/Yr: 3
Reactive Organic Gases Tons/Yr: 2
Carbon Monoxide Emissions Tons/Yr: 0
NOX - Oxides of Nitrogen Tons/Yr: 1
SOX - Oxides of Sulphur Tons/Yr: 0
Particulate Matter Tons/Yr: 0
Part. Matter 10 Micrometers and Smlr Tons/Yr:0

Name: PLAN HOLD CORP
Address: 17421 VON KARMAN AV
City,State,Zip: IRVINE, CA 92714
Year: 1999
County Code: 30
Air Basin: SC
Facility ID: 22190
Air District Name: SC
SIC Code: 3499
Air District Name: SOUTH COAST AQMD
Community Health Air Pollution Info System: Not reported
Consolidated Emission Reporting Rule: Not reported
Total Organic Hydrocarbon Gases Tons/Yr: 3
Reactive Organic Gases Tons/Yr: 2
Carbon Monoxide Emissions Tons/Yr: 0
NOX - Oxides of Nitrogen Tons/Yr: 1
SOX - Oxides of Sulphur Tons/Yr: 0
Particulate Matter Tons/Yr: 0
Part. Matter 10 Micrometers and Smlr Tons/Yr:0

Name: PLAN HOLD CORP
Address: 17421 VON KARMAN AV
City,State,Zip: IRVINE, CA 92714
Year: 2000
County Code: 30
Air Basin: SC
Facility ID: 22190
Air District Name: SC
SIC Code: 3499
Air District Name: SOUTH COAST AQMD
Community Health Air Pollution Info System: Not reported
Consolidated Emission Reporting Rule: Not reported
Total Organic Hydrocarbon Gases Tons/Yr: 3
Reactive Organic Gases Tons/Yr: 2
Carbon Monoxide Emissions Tons/Yr: 0
NOX - Oxides of Nitrogen Tons/Yr: 1
SOX - Oxides of Sulphur Tons/Yr: 0
Particulate Matter Tons/Yr: 0
Part. Matter 10 Micrometers and Smlr Tons/Yr:0

Map ID
Direction
Distance
Elevation

MAP FINDINGS

Site

Database(s)

EDR ID Number
EPA ID Number

PLAN HOLD CORP (Continued)

U001578468

Name: PLAN HOLD CORP
Address: 17421 VON KARMAN AV
City,State,Zip: IRVINE, CA 92714
Year: 2001
County Code: 30
Air Basin: SC
Facility ID: 22190
Air District Name: SC
SIC Code: 3499
Air District Name: SOUTH COAST AQMD
Community Health Air Pollution Info System: Not reported
Consolidated Emission Reporting Rule: Not reported
Total Organic Hydrocarbon Gases Tons/Yr: 3
Reactive Organic Gases Tons/Yr: 2
Carbon Monoxide Emissions Tons/Yr: 0
NOX - Oxides of Nitrogen Tons/Yr: 1
SOX - Oxides of Sulphur Tons/Yr: 0
Particulate Matter Tons/Yr: 0
Part. Matter 10 Micrometers and Smlr Tons/Yr:0

CERS:

Name: PLAN HOLD CORP
Address: 17421 VON KARMAN AVENUE
City,State,Zip: IRVINE, CA 92614-6205
Site ID: 487381
CERS ID: 110001154973
CERS Description: US EPA Air Emission Inventory System (EIS)

AG198
WSW
1/8-1/4
0.146 mi.
773 ft.

DEFT INC
17451 VON KARMAN AVE
IRVINE, C 92614

CA LUST **S122221959**
N/A

Site 6 of 18 in cluster AG

Relative:
Lower
Actual:
38 ft.

ORANGE CO. LUST:
Name: DEFT INC
Address: 17451 VON KARMAN AVE
City,State,Zip: IRVINE, C 92614
Region: ORANGE
Facility Id: 87UT152
Current Status: CLOSED
Type of Closure: Referred to Regional Board
Released Substance: METHYL BUTYL ETHER, METHYL ETHYL KETONE
Date Closed: 08/23/2002
File Location: Local Agency

Map ID
Direction
Distance
Elevation

MAP FINDINGS

Site

Database(s)

EDR ID Number
EPA ID Number

AG199
WSW
1/8-1/4
0.146 mi.
773 ft.

DEFT INC
17451 VON KARMAN AVE 1
IRVINE, CA 92714

CA SWEEPS UST

S106925257
N/A

Relative:
Lower

SWEEPS UST:

Actual:
38 ft.

Name: DEFT INC
Address: 17451 VON KARMAN AVE 1
City: IRVINE
Status: Not reported
Comp Number: 432
Number: Not reported
Board Of Equalization: Not reported
Referral Date: Not reported
Action Date: Not reported
Created Date: Not reported
Owner Tank Id: Not reported
SWRCB Tank Id: Not reported
Tank Status: Not reported
Capacity: Not reported
Active Date: Not reported
Tank Use: Not reported
STG: Not reported
Content: Not reported
Number Of Tanks: Not reported

AG200
WSW
1/8-1/4
0.146 mi.
773 ft.

CLPF 9TH ST VON KARMAN IRVINE LP
17451 VON KARMAN AVE
IRVINE, CA 92614

RCRA NonGen / NLR

1027085202
CAC003157461

Site 8 of 18 in cluster AG

Relative:
Lower

RCRA Listings:

Actual:
38 ft.

Date Form Received by Agency: 20220118
Handler Name: Clpf 9th St Von Karman Irvine Lp
Handler Address: 17451 VON KARMAN AVE
Handler City,State,Zip: IRVINE, CA 92614
EPA ID: CAC003157461
Contact Name: TOM ASHCRAFT
Contact Address: PO BOX 3388
Contact City,State,Zip: MANHATTAN BEACH, CA 90266
Contact Telephone: 310-620-8590
Contact Fax: Not reported
Contact Email: DEZARAE@VTENV.COM
Contact Title: Not reported
EPA Region: 09
Land Type: Not reported
Federal Waste Generator Description: Not a generator, verified
Non-Notifier: Not reported
Biennial Report Cycle: Not reported
Accessibility: Not reported
Active Site Indicator: Not reported
State District Owner: Not reported
State District: Not reported
Mailing Address: PO BOX 3388
Mailing City,State,Zip: MANHATTAN BEACH, CA 90266
Owner Name: Clpf 9th St Von Karman Irvine Lp
Owner Type: Other
Operator Name: Tom Ashcraft

Map ID
 Direction
 Distance
 Elevation

MAP FINDINGS

Site

Database(s)

EDR ID Number
 EPA ID Number

CLPF 9TH ST VON KARMAN IRVINE LP (Continued)

1027085202

Operator Type:	Other
Short-Term Generator Activity:	No
Importer Activity:	No
Mixed Waste Generator:	No
Transporter Activity:	No
Transfer Facility Activity:	No
Recycler Activity with Storage:	No
Small Quantity On-Site Burner Exemption:	No
Smelting Melting and Refining Furnace Exemption:	No
Underground Injection Control:	No
Off-Site Waste Receipt:	No
Universal Waste Indicator:	No
Universal Waste Destination Facility:	No
Federal Universal Waste:	No
Active Site State-Reg Handler:	---
Federal Facility Indicator:	Not reported
Hazardous Secondary Material Indicator:	N
Sub-Part K Indicator:	Not reported
2018 GPRC Permit Baseline:	Not on the Baseline
2018 GPRC Renewals Baseline:	Not on the Baseline
202 GPRC Corrective Action Baseline:	No
Subject to Corrective Action Universe:	No
Non-TSDFs Where RCRA CA has Been Imposed Universe:	No
Corrective Action Priority Ranking:	No NCAPS ranking
Environmental Control Indicator:	No
Institutional Control Indicator:	No
Human Exposure Controls Indicator:	N/A
Groundwater Controls Indicator:	N/A
Significant Non-Complier Universe:	No
Unaddressed Significant Non-Complier Universe:	No
Addressed Significant Non-Complier Universe:	No
Significant Non-Complier With a Compliance Schedule Universe:	No
Financial Assurance Required:	Not reported
Handler Date of Last Change:	20220119
Recognized Trader-Importer:	No
Recognized Trader-Exporter:	No
Importer of Spent Lead Acid Batteries:	No
Exporter of Spent Lead Acid Batteries:	No
Recycler Activity Without Storage:	No
Manifest Broker:	No
Sub-Part P Indicator:	No

Handler - Owner Operator:

Owner/Operator Indicator:	Operator
Owner/Operator Name: TOM ASHCRAFT	
Legal Status:	Other
Date Became Current:	Not reported
Date Ended Current:	Not reported
Owner/Operator Address:	PO BOX 3388
Owner/Operator City,State,Zip:	MANHATTAN BEACH, CA 90266
Owner/Operator Telephone:	310-620-8590
Owner/Operator Telephone Ext:	Not reported
Owner/Operator Fax:	Not reported
Owner/Operator Email:	Not reported

Owner/Operator Indicator:	Owner
---------------------------	-------

Map ID
Direction
Distance
Elevation

MAP FINDINGS

Site

Database(s)

EDR ID Number
EPA ID Number

CLPF 9TH ST VON KARMAN IRVINE LP (Continued)

1027085202

Owner/Operator Name: CLPF 9TH ST VON KARMAN IRVINE LP
Legal Status: Other
Date Became Current: Not reported
Date Ended Current: Not reported
Owner/Operator Address: PO BOX 3388
Owner/Operator City,State,Zip: MANHATTAN BEACH, CA 90266
Owner/Operator Telephone: 310-620-8590
Owner/Operator Telephone Ext: Not reported
Owner/Operator Fax: Not reported
Owner/Operator Email: Not reported

Historic Generators:

Receive Date: 20220118
Handler Name: CLPF 9TH ST VON KARMAN IRVINE LP
Federal Waste Generator Description: Not a generator, verified
State District Owner: Not reported
Large Quantity Handler of Universal Waste: No
Recognized Trader Importer: No
Recognized Trader Exporter: No
Spent Lead Acid Battery Importer: No
Spent Lead Acid Battery Exporter: No
Current Record: Yes
Non Storage Recycler Activity: No
Electronic Manifest Broker: No

List of NAICS Codes and Descriptions:

NAICS Code: 56299
NAICS Description: ALL OTHER WASTE MANAGEMENT SERVICES

Facility Has Received Notices of Violations:

Violations: No Violations Found

Evaluation Action Summary:

Evaluations: No Evaluations Found

AG201
WSW
1/8-1/4
0.146 mi.
773 ft.
Relative:
Lower
Actual:
38 ft.

PRC DESOTO INTERNATIONAL, INC. (DBA PPG AEROSPACE)
17451 VON KARMAN AVENUE
IRVINE, CA 92614
Site 9 of 18 in cluster AG

CA LUST 1000392461
CA CPS-SLIC CAD008254195
CA UST
CA HIST UST
CA FID UST
RCRA NonGen / NLR
CA EMI
CA HIST CORTESE
CA NPDES
CA WDS
CA CIWQS
CA CERS

LUST REG 8:

Name: DEFT CHEMICAL COATING, INC.
Address: 17451 VON KARMAN AVE
City: IRVINE
Region: 8
County: Orange
Regional Board: Santa Ana Region

Map ID
Direction
Distance
Elevation

MAP FINDINGS

Site

Database(s)

EDR ID Number
EPA ID Number

PRC DESOTO INTERNATIONAL, INC. (DBA PPG AEROSPACE) (Continued)

1000392461

Facility Status:	Case Closed
Case Number:	083000597T
Local Case Num:	87UT152
Case Type:	Aquifer affected
Substance:	Methyl Ethyl Ketones
Qty Leaked:	Not reported
Abate Method:	Not reported
Cross Street:	MAIN
Enf Type:	Not reported
Funding:	State Funds
How Discovered:	OM
How Stopped:	Not reported
Leak Cause:	Not reported
Leak Source:	Not reported
Global ID:	T0605900481
How Stopped Date:	Not reported
Enter Date:	8/28/1987
Date Confirmation of Leak Began:	Not reported
Date Preliminary Assessment Began:	Not reported
Discover Date:	7/8/1987
Enforcement Date:	Not reported
Close Date:	9/23/1998
Date Prelim Assessment Workplan Submitted:	Not reported
Date Pollution Characterization Began:	8/28/1987
Date Remediation Plan Submitted:	Not reported
Date Remedial Action Underway:	Not reported
Date Post Remedial Action Monitoring:	4/19/1990
Enter Date:	8/28/1987
GW Qualifies:	Not reported
Soil Qualifies:	Not reported
Operator:	Not reported
Facility Contact:	Not reported
Interim:	Not reported
Oversite Program:	LUST
Latitude:	33.6875057
Longitude:	-117.844356
MTBE Date:	Not reported
Max MTBE GW:	Not reported
MTBE Concentration:	0
Max MTBE Soil:	Not reported
MTBE Fuel:	0
MTBE Tested:	Not Required to be Tested.
MTBE Class:	*
Staff:	CAB
Staff Initials:	LAL
Lead Agency:	Regional Board
Local Agency:	30000
Hydr Basin #:	COASTAL PLAIN OF ORA
Beneficial:	Not reported
Priority:	Not reported
Cleanup Fund Id:	Not reported
Work Suspended:	Not reported
Summary:	9/20/90-POST REMED ACTION MON PHASE. QTR'LY RPTs ARE BEING SUBMIT'D 5/17/94-CAP-PROPOSE LONG TRM GW SMPLING SEMIANNUALLY. SOIL ANAYL; MEK UP TO 1600 PPM, ACE 17, MIBK 160, EB 3.1, TOL 3.1, X/Z 9 PPM.GW (10/93) MEK 110, MIBK 18, TOL 7UG/L

Map ID
Direction
Distance
Elevation

MAP FINDINGS

Site

Database(s)

EDR ID Number
EPA ID Number

PRC DESOTO INTERNATIONAL, INC. (DBA PPG AEROSPACE) (Continued)

1000392461

CPS-SLIC:

Name: DEFT CHEMICAL COATING, INC.
Address: 17451 VON KARMAN AVE
City,State,Zip: IRVINE, CA 92714
Region: STATE
Facility Status: Open - Remediation
Status Date: 07/01/2023
Global Id: T0605900481
Lead Agency: SANTA ANA RWQCB (REGION 8)
Lead Agency Case Number: 87UT152
Latitude: 33.6885198529611
Longitude: -117.845285083749
Case Type: Cleanup Program Site
Case Worker: KMK
Local Agency: Not reported
RB Case Number: 083000597T
File Location: Archived
Potential Media Affected: Aquifer used for drinking water supply
Potential Contaminants of Concern: Other Solvent or Non-Petroleum Hydrocarbon
EPA Region: 9
Coordinate Source: Google Map Move
Cuf Case: NO
Quantity Released Gallons: Not reported
Begin Date: 07/08/1987
Leak Reported Date: 07/22/1987
How Discovered: Other Means
How Discovered Description: Not reported
Discharge Source: Not reported
Discharge Cause: Not reported
Stop Method: Not reported
Stop Description: Not reported
No Further Action Date: Not reported
CA Water Watershed Name: Santa Ana River - Lower Santa Ana River - East Coastal Plain (801.11)
Dwr Groundwater Subbasin Name: Coastal Plain Of Orange County (8-001)
Disadvantaged Community: Not reported
CA Enviroscreen 3 Score: 71-75%
CA Enviroscreen 4 Score: 60-65%
Military DOD Site: No
Facility Project Subtype: Not reported
RWQCB Region: SANTA ANA RWQCB (REGION 8)
Site History: From 1987 to 1993, Deft removed twenty six underground storage tanks at the subject site. Subsequent soil and groundwater investigations indicated that the soil and groundwater underlying the site were impacted primarily by releases of methyl ethyl ketone, methyl isobutyl ketone, ethyl benzene, toluene, and xylene. No remediation of the VOC-affected soil and groundwater was conducted beyond the initial tank excavation. Regional board staff concurred with closure because the detected concentrations of VOCs in the groundwater had decreased to below the maximum contaminant levels and further excavation of the affected soil was reportedly not feasible at that time. A no further action letter was issued to Deft on September 23, 1998. From 2012 to 2015, soil and groundwater investigations were conducted as part of a proposed redevelopment of the subject site. Based on the results of these investigations, Desmond Venturesn++ consultants, Tetra Tech and Clarence Johnson Environmental, recommended that a vapor intrusion survey and further assessment of the detected concentrations of 1,4-Dioxane be conducted. In a June 6,

Map ID
Direction
Distance
Elevation

MAP FINDINGS

Site

Database(s)

EDR ID Number
EPA ID Number

PRC DESOTO INTERNATIONAL, INC. (DBA PPG AEROSPACE) (Continued)

1000392461

2016 letter, Board staff concurred with the recommendations and notified you that the oversight of the future activities is being transferred from the Underground Storage Tank Program to our Site Cleanup Program.

[Click here to access the California GeoTracker records for this facility:](#)

UST:

Name: DEFT INC
Address: 17451 VON KARMAN AVE
City,State,Zip: IRVINE, CA 92614
Facility ID: 432
Permitting Agency: ORANGE COUNTY
CERSID: Not reported
Latitude: 33.6899314
Longitude: -117.8431264
Owner type: Not reported
Facility type: Not reported
Num of inuse ust: Not reported
Num of closed ust: Not reported
Num of oos ust: Not reported
Epa region: Not reported
Tribal lands: Not reported
Tank owner name: Not reported
Tank owner mailing address: Not reported
Tank owner mailing city: Not reported
Tank owner mailing zip: Not reported
Tank owner mailing state: Not reported
Tank operator name: Not reported
Tank operator mailing address: Not reported
Tank operator mailing city: Not reported
Tank operator mailing zip: Not reported
Tank operator mailing state: Not reported
Tankidnumber: Not reported
Tank status: Not reported
Tank configuration: Not reported
Tank closure date: Not reported
Tank installation date: Not reported
Tank num of compartments: Not reported
Tank contents: Not reported
Tank capacity gallons: Not reported
Tank type: Not reported
Tank pc construction: Not reported
Tank pwpiping construction: Not reported
Tank piping type: Not reported
Tank piping construction: Not reported
Tank sacrificial anode: Not reported
Tank cp impressed current: Not reported
Tank cp shutoff: Not reported
Tank alarms: Not reported
Tank ball float: Not reported
Tank spill bucket: Not reported

HIST UST:

Name: DEFF INC (IRVINE PLANT)
Address: 17451 VON KARMAN AVE

Map ID
Direction
Distance
Elevation

MAP FINDINGS

Site

Database(s)

EDR ID Number
EPA ID Number

PRC DESOTO INTERNATIONAL, INC. (DBA PPG AEROSPACE) (Continued)

1000392461

City,State,Zip: IRVINE, CA 92714
File Number: 0002e845
URL: <https://documents.geotracker.waterboards.ca.gov/ustpdfs/pdf/0002e845.pdf>
Region: STATE
Facility ID: 00000003300
Facility Type: Other
Other Type: COATING MANUFACTURER
Contact Name: MATT OSTROWSKI
Telephone: 7144740400
Owner Name: DEFF, INC.
Owner Address: 17451 VON KARMAN AVE
Owner City,St,Zip: IRVINE, CA 92714
Total Tanks: 0001

Tank Num: 001
Container Num: 1
Year Installed: 1977
Tank Capacity: 00002000
Tank Used for: PRODUCT
Type of Fuel: Not reported
Container Construction Thickness: .25
Leak Detection: Visual, Vapor Sniff Well

Click here for Geo Tracker PDF:

CA FID UST:

Facility ID: 30000686
Regulated By: UTNKI
Regulated ID: Not reported
Cortese Code: Not reported
SIC Code: Not reported
Facility Phone: 7144740400
Mail To: Not reported
Mailing Address: 17451 VON KARMAM
Mailing Address 2: Not reported
Mailing City,St,Zip: IRVINE 92714
Contact: Not reported
Contact Phone: Not reported
DUNS Number: Not reported
NPDES Number: Not reported
EPA ID: Not reported
Comments: Not reported
Status: Inactive

RCRA Listings:

Date Form Received by Agency: 20181119
Handler Name: Prc Desoto International, Inc. (Dba Ppg Aerospace)
Handler Address: VON KARMAN AVENUE
Handler City,State,Zip: IRVINE, CA 92614
EPA ID: CAD008254195
Contact Name: TOM LEUSNER
Contact Address: SAN FERNANDO RD
Contact City,State,Zip: SYLMAR, CA 91342
Contact Telephone: 661-557-1892
Contact Fax: Not reported
Contact Email: LEUSNER@PPG.COM

Map ID
 Direction
 Distance
 Elevation

MAP FINDINGS

Site

Database(s)

EDR ID Number
 EPA ID Number

PRC DESOTO INTERNATIONAL, INC. (DBA PPG AEROSPACE) (Continued)

1000392461

Contact Title:	GLOBAL ENVIRONMENTAL MGR
EPA Region:	09
Land Type:	Private
Federal Waste Generator Description:	Not a generator, verified
Non-Notifier:	Not reported
Biennial Report Cycle:	Not reported
Accessibility:	Not reported
Active Site Indicator:	Not reported
State District Owner:	Not reported
State District:	Not reported
Mailing Address:	SAN FERNANDO RD
Mailing City,State,Zip:	SYLMAR, CA 91342
Owner Name:	Desmond Ventures, Inc. (Ronald Stumpf)
Owner Type:	Private
Operator Name:	Prc Desoto International, Inc. (Dba Ppg)
Operator Type:	Private
Short-Term Generator Activity:	No
Importer Activity:	No
Mixed Waste Generator:	No
Transporter Activity:	No
Transfer Facility Activity:	No
Recycler Activity with Storage:	No
Small Quantity On-Site Burner Exemption:	No
Smelting Melting and Refining Furnace Exemption:	No
Underground Injection Control:	No
Off-Site Waste Receipt:	No
Universal Waste Indicator:	No
Universal Waste Destination Facility:	No
Federal Universal Waste:	No
Active Site State-Reg Handler:	---
Federal Facility Indicator:	Not reported
Hazardous Secondary Material Indicator:	NN
Sub-Part K Indicator:	Not reported
2018 GPRC Permit Baseline:	Not on the Baseline
2018 GPRC Renewals Baseline:	Not on the Baseline
202 GPRC Corrective Action Baseline:	No
Subject to Corrective Action Universe:	No
Non-TSDFs Where RCRA CA has Been Imposed Universe:	No
Corrective Action Priority Ranking:	No NCAPS ranking
Environmental Control Indicator:	No
Institutional Control Indicator:	No
Human Exposure Controls Indicator:	N/A
Groundwater Controls Indicator:	N/A
Significant Non-Complier Universe:	No
Unaddressed Significant Non-Complier Universe:	No
Addressed Significant Non-Complier Universe:	No
Significant Non-Complier With a Compliance Schedule Universe:	No
Financial Assurance Required:	Not reported
Handler Date of Last Change:	20181126
Recognized Trader-Importer:	No
Recognized Trader-Exporter:	No
Importer of Spent Lead Acid Batteries:	No
Exporter of Spent Lead Acid Batteries:	No
Recycler Activity Without Storage:	No
Manifest Broker:	No
Sub-Part P Indicator:	No

Map ID
Direction
Distance
Elevation

MAP FINDINGS

Site

Database(s)

EDR ID Number
EPA ID Number

PRC DESOTO INTERNATIONAL, INC. (DBA PPG AEROSPACE) (Continued)

1000392461

Biennial: List of Years

Year: 2017

Click Here for Biennial Reporting System Data:
Year: 2015

Click Here for Biennial Reporting System Data:
Year: 2013

Click Here for Biennial Reporting System Data:
Year: 2011

Click Here for Biennial Reporting System Data:
Year: 2009

Click Here for Biennial Reporting System Data:
Year: 2007

Click Here for Biennial Reporting System Data:
Year: 2005

Click Here for Biennial Reporting System Data:
Year: 2003

Click Here for Biennial Reporting System Data:
Year: 2001

Click Here for Biennial Reporting System Data:

Hazardous Waste Summary:

Waste Code: D001
Waste Description: Ignitable Waste

Waste Code: D002
Waste Description: Corrosive Waste

Waste Code: D003
Waste Description: Reactive Waste

Waste Code: D005
Waste Description: Barium

Waste Code: D007
Waste Description: Chromium

Waste Code: D021
Waste Description: Chlorobenzene

Waste Code: D035
Waste Description: Methyl Ethyl Ketone

Waste Code: D038
Waste Description: Pyridine

Waste Code: F003
Waste Description: The Following Spent Nonhalogenated Solvents: Xylene, Acetone, Ethyl

Map ID
Direction
Distance
Elevation

MAP FINDINGS

Site

Database(s)

EDR ID Number
EPA ID Number

PRC DESOTO INTERNATIONAL, INC. (DBA PPG AEROSPACE) (Continued)

1000392461

Acetate, Ethyl Benzene, Ethyl Ether, Methyl Isobutyl Ketone, N-Butyl Alcohol, Cyclohexanone, And Methanol; All Spent Solvent Mixtures/Blends Containing, Before Use, Only The Above Spent Nonhalogenated Solvents; And All Spent Solvent Mixtures/Blends Containing, Before Use, One Or More Of The Above Nonhalogenated Solvents, And A Total Of Ten Percent Or More (By Volume) Of One Or More Of Those Solvents Listed In F001, F002, F004, And F005; And Still Bottoms From The Recovery Of These Spent Solvents And Spent Solvent Mixtures.

Waste Code: F005
Waste Description: The Following Spent Nonhalogenated Solvents: Toluene, Methyl Ethyl Ketone, Carbon Disulfide, Isobutanol, Pyridine, Benzene, 2-Ethoxyethanol, And 2-Nitropropane; All Spent Solvent Mixtures/Blends Containing, Before Use, A Total Of Ten Percent Or More (By Volume) Of One Or More Of The Above Nonhalogenated Solvents Or Those Solvents Listed In F001, F002, Or F004; And Still Bottoms From The Recovery Of These Spent Solvents And Spent Solvent Mixtures.

Waste Code: LABP
Waste Description: Labp

Waste Code: U004
Waste Description: Acetophenone (Or) Ethanone, 1-Phenyl-

Waste Code: U008
Waste Description: 2-Propenoic Acid (I) (Or) Acrylic Acid (I)

Waste Code: U037
Waste Description: Benzene, Chloro- (Or) Chlorobenzene

Waste Code: U044
Waste Description: Chloroform (Or) Methane, Trichloro-

Waste Code: U123
Waste Description: Formic Acid (C,T)

Waste Code: U154
Waste Description: Methanol (I) (Or) Methyl Alcohol (I)

Waste Code: U196
Waste Description: Pyridine

Waste Code: U404
Waste Description: U404

Handler - Owner Operator:

Owner/Operator Indicator:	Owner
Owner/Operator Name:	DESMOND VENTURES, INC. (RONALD STUMPF)
Legal Status:	Private
Date Became Current:	19870501
Date Ended Current:	Not reported
Owner/Operator Address:	1611 EAST FOURTH STREET
Owner/Operator City,State,Zip:	SANTA ANA, CA 92701
Owner/Operator Telephone:	714-569-1000
Owner/Operator Telephone Ext:	Not reported
Owner/Operator Fax:	Not reported

Map ID
Direction
Distance
Elevation

MAP FINDINGS

Site

Database(s)

EDR ID Number
EPA ID Number

PRC DESOTO INTERNATIONAL, INC. (DBA PPG AEROSPACE) (Continued)

1000392461

Owner/Operator Email: Not reported

Owner/Operator Indicator: Owner
Owner/Operator Name: WILLIAM & MARY ANN DESMOND
Legal Status: Private
Date Became Current: 19870101
Date Ended Current: Not reported
Owner/Operator Address: 17451 VON KARMAN AVENUE
Owner/Operator City,State,Zip: IRVINE, CA 92614
Owner/Operator Telephone: Not reported
Owner/Operator Telephone Ext: Not reported
Owner/Operator Fax: Not reported
Owner/Operator Email: Not reported

Owner/Operator Indicator: Operator
Owner/Operator Name: PRC DESOTO INTERNATIONAL INC
Legal Status: Private
Date Became Current: 20130517
Date Ended Current: Not reported
Owner/Operator Address: Not reported
Owner/Operator City,State,Zip: Not reported
Owner/Operator Telephone: Not reported
Owner/Operator Telephone Ext: Not reported
Owner/Operator Fax: Not reported
Owner/Operator Email: Not reported

Owner/Operator Indicator: Owner
Owner/Operator Name: W. DESMOND
Legal Status: Private
Date Became Current: 19870101
Date Ended Current: Not reported
Owner/Operator Address: 17451 VON KARMAN AVENUE
Owner/Operator City,State,Zip: IRVINE, CA 92614
Owner/Operator Telephone: Not reported
Owner/Operator Telephone Ext: Not reported
Owner/Operator Fax: Not reported
Owner/Operator Email: Not reported

Owner/Operator Indicator: Operator
Owner/Operator Name: PRC DESOTO INTERNATIONAL, INC. (DBA PPG)
Legal Status: Private
Date Became Current: 20130517
Date Ended Current: Not reported
Owner/Operator Address: Not reported
Owner/Operator City,State,Zip: Not reported
Owner/Operator Telephone: Not reported
Owner/Operator Telephone Ext: Not reported
Owner/Operator Fax: Not reported
Owner/Operator Email: Not reported

Owner/Operator Indicator: Operator
Owner/Operator Name: PRC DESOTO INTERNATIONAL, INC. (DBA PPG)
Legal Status: Private
Date Became Current: 20130517
Date Ended Current: Not reported
Owner/Operator Address: Not reported
Owner/Operator City,State,Zip: Not reported

Map ID
Direction
Distance
Elevation

MAP FINDINGS

Site

Database(s)

EDR ID Number
EPA ID Number

PRC DESOTO INTERNATIONAL, INC. (DBA PPG AEROSPACE) (Continued)

1000392461

Owner/Operator Telephone:	Not reported
Owner/Operator Telephone Ext:	Not reported
Owner/Operator Fax:	Not reported
Owner/Operator Email:	Not reported
Owner/Operator Indicator:	Operator
Owner/Operator Name:	PRC DESOTO INTERNATIONAL, INC (DBA PPG AEROSPACE)
Legal Status:	Private
Date Became Current:	20130517
Date Ended Current:	Not reported
Owner/Operator Address:	17451 VON KARMAN AVE
Owner/Operator City,State,Zip:	IRVINE, CA 92714-0000
Owner/Operator Telephone:	949-476-6737
Owner/Operator Telephone Ext:	Not reported
Owner/Operator Fax:	Not reported
Owner/Operator Email:	MAHIR.BARKHO@PPG.COM
Owner/Operator Indicator:	Operator
Owner/Operator Name:	NOT REQUIRED
Legal Status:	Private
Date Became Current:	Not reported
Date Ended Current:	Not reported
Owner/Operator Address:	NOT REQUIRED
Owner/Operator City,State,Zip:	NOT REQUIRED, ME 99999
Owner/Operator Telephone:	415-555-1212
Owner/Operator Telephone Ext:	Not reported
Owner/Operator Fax:	Not reported
Owner/Operator Email:	Not reported
Owner/Operator Indicator:	Owner
Owner/Operator Name:	WILLIAM A AND MARY ANN DESMOND
Legal Status:	Private
Date Became Current:	19871001
Date Ended Current:	Not reported
Owner/Operator Address:	17451 VON KARMAN AVE
Owner/Operator City,State,Zip:	IRVINE, CA 92614
Owner/Operator Telephone:	Not reported
Owner/Operator Telephone Ext:	Not reported
Owner/Operator Fax:	Not reported
Owner/Operator Email:	Not reported
Owner/Operator Indicator:	Owner
Owner/Operator Name:	DEFT INC
Legal Status:	Private
Date Became Current:	19750101
Date Ended Current:	Not reported
Owner/Operator Address:	17451 VON KARMAN AVE
Owner/Operator City,State,Zip:	IRVINE, CA 92614
Owner/Operator Telephone:	949-474-0400
Owner/Operator Telephone Ext:	Not reported
Owner/Operator Fax:	Not reported
Owner/Operator Email:	Not reported
Owner/Operator Indicator:	Operator
Owner/Operator Name:	DEFT, INC
Legal Status:	Private
Date Became Current:	19870101

Map ID
Direction
Distance
Elevation

MAP FINDINGS

Site

Database(s)

EDR ID Number
EPA ID Number

PRC DESOTO INTERNATIONAL, INC. (DBA PPG AEROSPACE) (Continued)

1000392461

Date Ended Current: Not reported
Owner/Operator Address: Not reported
Owner/Operator City,State,Zip: Not reported
Owner/Operator Telephone: Not reported
Owner/Operator Telephone Ext: Not reported
Owner/Operator Fax: Not reported
Owner/Operator Email: Not reported

Owner/Operator Indicator: Operator
Owner/Operator Name: WILLIAM & MARY ANN DESMOND
Legal Status: Private
Date Became Current: 19870101
Date Ended Current: Not reported
Owner/Operator Address: 17451 VON KARMAN AVENUE
Owner/Operator City,State,Zip: IRVINE, CA 92614
Owner/Operator Telephone: Not reported
Owner/Operator Telephone Ext: Not reported
Owner/Operator Fax: Not reported
Owner/Operator Email: Not reported

Owner/Operator Indicator: Owner
Owner/Operator Name: DESMOND VENTURES INC
Legal Status: Private
Date Became Current: 19870501
Date Ended Current: Not reported
Owner/Operator Address: 1611 E FOURTH ST STE 200
Owner/Operator City,State,Zip: SANTA ANA, CA 92701
Owner/Operator Telephone: Not reported
Owner/Operator Telephone Ext: Not reported
Owner/Operator Fax: Not reported
Owner/Operator Email: Not reported

Owner/Operator Indicator: Owner
Owner/Operator Name: DESMOND VENTURES, INC (RONALD STUMPF)
Legal Status: Private
Date Became Current: 19870501
Date Ended Current: Not reported
Owner/Operator Address: 1611 EAST FOURTH ST, SUITE 200
Owner/Operator City,State,Zip: SANTA ANA, CA 92701
Owner/Operator Telephone: 714-469-1000
Owner/Operator Telephone Ext: Not reported
Owner/Operator Fax: Not reported
Owner/Operator Email: MAHIR.BARKHO@PGG.COM

Owner/Operator Indicator: Operator
Owner/Operator Name: WA DESMOND AND MARY ANN DESMOND
Legal Status: Private
Date Became Current: 19870101
Date Ended Current: Not reported
Owner/Operator Address: Not reported
Owner/Operator City,State,Zip: Not reported
Owner/Operator Telephone: Not reported
Owner/Operator Telephone Ext: Not reported
Owner/Operator Fax: Not reported
Owner/Operator Email: Not reported

Owner/Operator Indicator: Owner

Map ID
Direction
Distance
Elevation

MAP FINDINGS

Site

Database(s)

EDR ID Number
EPA ID Number

PRC DESOTO INTERNATIONAL, INC. (DBA PPG AEROSPACE) (Continued)

1000392461

Owner/Operator Name: DEFT, INC.
Legal Status: Private
Date Became Current: 19871001
Date Ended Current: Not reported
Owner/Operator Address: 17451 VON KARMAN AVE.
Owner/Operator City,State,Zip: IRVINE, CA 92614
Owner/Operator Telephone: Not reported
Owner/Operator Telephone Ext: Not reported
Owner/Operator Fax: Not reported
Owner/Operator Email: Not reported

Owner/Operator Indicator: Operator
Owner/Operator Name: WILLIAM A. & MARRY ANN DESMOND
Legal Status: Private
Date Became Current: 19870101
Date Ended Current: Not reported
Owner/Operator Address: Not reported
Owner/Operator City,State,Zip: Not reported
Owner/Operator Telephone: Not reported
Owner/Operator Telephone Ext: Not reported
Owner/Operator Fax: Not reported
Owner/Operator Email: Not reported

Owner/Operator Indicator: Owner
Owner/Operator Name: WILLIAM & MARYANN DESMOND
Legal Status: Private
Date Became Current: 19870101
Date Ended Current: Not reported
Owner/Operator Address: 17451 VON KARMAN AVENUE
Owner/Operator City,State,Zip: IRVINE, CA 92614
Owner/Operator Telephone: 949-474-0400
Owner/Operator Telephone Ext: Not reported
Owner/Operator Fax: Not reported
Owner/Operator Email: Not reported

Owner/Operator Indicator: Operator
Owner/Operator Name: WILLIAM & MARYANN DESMOND
Legal Status: Private
Date Became Current: 19870101
Date Ended Current: Not reported
Owner/Operator Address: 17451 VON KARMAN AVENUE
Owner/Operator City,State,Zip: IRVINE, CA 92614
Owner/Operator Telephone: 949-474-0400
Owner/Operator Telephone Ext: Not reported
Owner/Operator Fax: Not reported
Owner/Operator Email: Not reported

Owner/Operator Indicator: Owner
Owner/Operator Name: DESMOND VENTURES, INC. (RONALD STUMPF)
Legal Status: Private
Date Became Current: 19870501
Date Ended Current: Not reported
Owner/Operator Address: 1611 EAST FOURTH STREET
Owner/Operator City,State,Zip: SANTA ANA, CA 92701
Owner/Operator Telephone: 714-569-1000
Owner/Operator Telephone Ext: Not reported
Owner/Operator Fax: Not reported

Map ID
Direction
Distance
Elevation

MAP FINDINGS

Site

Database(s)

EDR ID Number
EPA ID Number

PRC DESOTO INTERNATIONAL, INC. (DBA PPG AEROSPACE) (Continued)

1000392461

Owner/Operator Email: Not reported

Owner/Operator Indicator: Operator
Owner/Operator Name: PRC DESOTO INTERNATIONAL INC (PPG AEROS)
Legal Status: Private
Date Became Current: 20130517
Date Ended Current: Not reported
Owner/Operator Address: 17451 VON KARMAN AVE
Owner/Operator City,State,Zip: IRVINE, CA 92614
Owner/Operator Telephone: Not reported
Owner/Operator Telephone Ext: Not reported
Owner/Operator Fax: Not reported
Owner/Operator Email: Not reported

Owner/Operator Indicator: Owner
Owner/Operator Name: WILLIAM J DESMOND
Legal Status: Private
Date Became Current: Not reported
Date Ended Current: Not reported
Owner/Operator Address: NOT REQUIRED
Owner/Operator City,State,Zip: NOT REQUIRED, ME 99999
Owner/Operator Telephone: 415-555-1212
Owner/Operator Telephone Ext: Not reported
Owner/Operator Fax: Not reported
Owner/Operator Email: Not reported

Owner/Operator Indicator: Operator
Owner/Operator Name: DEFT INC
Legal Status: Private
Date Became Current: 19870101
Date Ended Current: Not reported
Owner/Operator Address: Not reported
Owner/Operator City,State,Zip: Not reported
Owner/Operator Telephone: Not reported
Owner/Operator Telephone Ext: Not reported
Owner/Operator Fax: Not reported
Owner/Operator Email: Not reported

Owner/Operator Indicator: Owner
Owner/Operator Name: WA DESMOND AND MARY ANN DESMOND
Legal Status: Private
Date Became Current: 19870101
Date Ended Current: Not reported
Owner/Operator Address: 17451 VON KARMAN AVE
Owner/Operator City,State,Zip: IRVINE, CA 92614
Owner/Operator Telephone: Not reported
Owner/Operator Telephone Ext: Not reported
Owner/Operator Fax: Not reported
Owner/Operator Email: Not reported

Historic Generators:

Receive Date: 19960308
Handler Name: DEFT INC.
Federal Waste Generator Description: Large Quantity Generator
State District Owner: Not reported
Large Quantity Handler of Universal Waste: No
Recognized Trader Importer: No

Map ID
Direction
Distance
Elevation

MAP FINDINGS

Site

Database(s)

EDR ID Number
EPA ID Number

PRC DESOTO INTERNATIONAL, INC. (DBA PPG AEROSPACE) (Continued)

1000392461

Recognized Trader Exporter: No
Spent Lead Acid Battery Importer: No
Spent Lead Acid Battery Exporter: No
Current Record: No
Non Storage Recycler Activity: Not reported
Electronic Manifest Broker: Not reported

Receive Date: 19990304
Handler Name: DEFT, INC.
Federal Waste Generator Description: Large Quantity Generator
State District Owner: Not reported
Large Quantity Handler of Universal Waste: No
Recognized Trader Importer: No
Recognized Trader Exporter: No
Spent Lead Acid Battery Importer: No
Spent Lead Acid Battery Exporter: No
Current Record: No
Non Storage Recycler Activity: Not reported
Electronic Manifest Broker: Not reported

Receive Date: 20001012
Handler Name: DEFT INC.
Federal Waste Generator Description: Large Quantity Generator
State District Owner: Not reported
Large Quantity Handler of Universal Waste: No
Recognized Trader Importer: No
Recognized Trader Exporter: No
Spent Lead Acid Battery Importer: No
Spent Lead Acid Battery Exporter: No
Current Record: No
Non Storage Recycler Activity: Not reported
Electronic Manifest Broker: Not reported

Receive Date: 20020226
Handler Name: DEFT INC
Federal Waste Generator Description: Large Quantity Generator
State District Owner: Not reported
Large Quantity Handler of Universal Waste: No
Recognized Trader Importer: No
Recognized Trader Exporter: No
Spent Lead Acid Battery Importer: No
Spent Lead Acid Battery Exporter: No
Current Record: No
Non Storage Recycler Activity: Not reported
Electronic Manifest Broker: Not reported

Receive Date: 20040223
Handler Name: DEFT INC
Federal Waste Generator Description: Large Quantity Generator
State District Owner: Not reported
Large Quantity Handler of Universal Waste: No
Recognized Trader Importer: No
Recognized Trader Exporter: No
Spent Lead Acid Battery Importer: No
Spent Lead Acid Battery Exporter: No
Current Record: No
Non Storage Recycler Activity: Not reported

Map ID
Direction
Distance
Elevation

MAP FINDINGS

Site

Database(s)

EDR ID Number
EPA ID Number

PRC DESOTO INTERNATIONAL, INC. (DBA PPG AEROSPACE) (Continued)

1000392461

Electronic Manifest Broker:	Not reported
Receive Date:	20060224
Handler Name:	DEFT, INC.
Federal Waste Generator Description:	Large Quantity Generator
State District Owner:	Not reported
Large Quantity Handler of Universal Waste:	No
Recognized Trader Importer:	No
Recognized Trader Exporter:	No
Spent Lead Acid Battery Importer:	No
Spent Lead Acid Battery Exporter:	No
Current Record:	No
Non Storage Recycler Activity:	Not reported
Electronic Manifest Broker:	Not reported
Receive Date:	20080130
Handler Name:	DEFT, INC
Federal Waste Generator Description:	Large Quantity Generator
State District Owner:	Not reported
Large Quantity Handler of Universal Waste:	No
Recognized Trader Importer:	No
Recognized Trader Exporter:	No
Spent Lead Acid Battery Importer:	No
Spent Lead Acid Battery Exporter:	No
Current Record:	No
Non Storage Recycler Activity:	Not reported
Electronic Manifest Broker:	Not reported
Receive Date:	20100511
Handler Name:	DEFT, INC
Federal Waste Generator Description:	Large Quantity Generator
State District Owner:	Not reported
Large Quantity Handler of Universal Waste:	No
Recognized Trader Importer:	No
Recognized Trader Exporter:	No
Spent Lead Acid Battery Importer:	No
Spent Lead Acid Battery Exporter:	No
Current Record:	No
Non Storage Recycler Activity:	Not reported
Electronic Manifest Broker:	Not reported
Receive Date:	20120215
Handler Name:	DEFT INC.
Federal Waste Generator Description:	Large Quantity Generator
State District Owner:	Not reported
Large Quantity Handler of Universal Waste:	No
Recognized Trader Importer:	No
Recognized Trader Exporter:	No
Spent Lead Acid Battery Importer:	No
Spent Lead Acid Battery Exporter:	No
Current Record:	No
Non Storage Recycler Activity:	Not reported
Electronic Manifest Broker:	Not reported
Receive Date:	20140301
Handler Name:	PRC DESOTO INTERNATIONAL INC (DBA PPG AEROSPACE)
Federal Waste Generator Description:	Large Quantity Generator

Map ID
Direction
Distance
Elevation

MAP FINDINGS

Site

Database(s)

EDR ID Number
EPA ID Number

PRC DESOTO INTERNATIONAL, INC. (DBA PPG AEROSPACE) (Continued)

1000392461

State District Owner: Not reported
Large Quantity Handler of Universal Waste: No
Recognized Trader Importer: No
Recognized Trader Exporter: No
Spent Lead Acid Battery Importer: No
Spent Lead Acid Battery Exporter: No
Current Record: No
Non Storage Recycler Activity: Not reported
Electronic Manifest Broker: Not reported

Receive Date: 20160224
Handler Name: PRC DESOTO INTERNATIONAL, INC. (DBA PPG AEROSPACE)
Federal Waste Generator Description: Large Quantity Generator
State District Owner: Not reported
Large Quantity Handler of Universal Waste: No
Recognized Trader Importer: No
Recognized Trader Exporter: No
Spent Lead Acid Battery Importer: No
Spent Lead Acid Battery Exporter: No
Current Record: No
Non Storage Recycler Activity: Not reported
Electronic Manifest Broker: Not reported

Receive Date: 20180227
Handler Name: PRC DESOTO INTERNATIONAL INC
Federal Waste Generator Description: Large Quantity Generator
State District Owner: Not reported
Large Quantity Handler of Universal Waste: No
Recognized Trader Importer: No
Recognized Trader Exporter: No
Spent Lead Acid Battery Importer: No
Spent Lead Acid Battery Exporter: No
Current Record: No
Non Storage Recycler Activity: No
Electronic Manifest Broker: No

Receive Date: 20181119
Handler Name: PRC DESOTO INTERNATIONAL, INC. (DBA PPG AEROSPACE)
Federal Waste Generator Description: Not a generator, verified
State District Owner: Not reported
Large Quantity Handler of Universal Waste: No
Recognized Trader Importer: No
Recognized Trader Exporter: No
Spent Lead Acid Battery Importer: No
Spent Lead Acid Battery Exporter: No
Current Record: Yes
Non Storage Recycler Activity: No
Electronic Manifest Broker: No

Receive Date: 19960901
Handler Name: DEFT INC
Federal Waste Generator Description: Large Quantity Generator
State District Owner: Ca
Large Quantity Handler of Universal Waste: No
Recognized Trader Importer: No
Recognized Trader Exporter: No
Spent Lead Acid Battery Importer: No

Map ID
Direction
Distance
Elevation

MAP FINDINGS

Site

Database(s)

EDR ID Number
EPA ID Number

PRC DESOTO INTERNATIONAL, INC. (DBA PPG AEROSPACE) (Continued)

1000392461

Spent Lead Acid Battery Exporter:	No
Current Record:	No
Non Storage Recycler Activity:	Not reported
Electronic Manifest Broker:	Not reported
Receive Date:	19800801
Handler Name:	DEFT INC
Federal Waste Generator Description:	Large Quantity Generator
State District Owner:	Ca
Large Quantity Handler of Universal Waste:	No
Recognized Trader Importer:	No
Recognized Trader Exporter:	No
Spent Lead Acid Battery Importer:	No
Spent Lead Acid Battery Exporter:	No
Current Record:	No
Non Storage Recycler Activity:	Not reported
Electronic Manifest Broker:	Not reported
Receive Date:	20071005
Handler Name:	DEFT INC
Federal Waste Generator Description:	Large Quantity Generator
State District Owner:	Not reported
Large Quantity Handler of Universal Waste:	No
Recognized Trader Importer:	No
Recognized Trader Exporter:	No
Spent Lead Acid Battery Importer:	No
Spent Lead Acid Battery Exporter:	No
Current Record:	No
Non Storage Recycler Activity:	Not reported
Electronic Manifest Broker:	Not reported
Receive Date:	20130520
Handler Name:	PRC DESOTO INTL INC
Federal Waste Generator Description:	Large Quantity Generator
State District Owner:	Not reported
Large Quantity Handler of Universal Waste:	No
Recognized Trader Importer:	No
Recognized Trader Exporter:	No
Spent Lead Acid Battery Importer:	No
Spent Lead Acid Battery Exporter:	No
Current Record:	No
Non Storage Recycler Activity:	Not reported
Electronic Manifest Broker:	Not reported
Receive Date:	19900315
Handler Name:	DEFT INC
Federal Waste Generator Description:	Large Quantity Generator
State District Owner:	Not reported
Large Quantity Handler of Universal Waste:	No
Recognized Trader Importer:	No
Recognized Trader Exporter:	No
Spent Lead Acid Battery Importer:	No
Spent Lead Acid Battery Exporter:	No
Current Record:	No
Non Storage Recycler Activity:	Not reported
Electronic Manifest Broker:	Not reported

Map ID
Direction
Distance
Elevation

MAP FINDINGS

Site

Database(s)

EDR ID Number
EPA ID Number

PRC DESOTO INTERNATIONAL, INC. (DBA PPG AEROSPACE) (Continued)

1000392461

Receive Date: 19920129
Handler Name: DEFT INC
Federal Waste Generator Description: Large Quantity Generator
State District Owner: Not reported
Large Quantity Handler of Universal Waste: No
Recognized Trader Importer: No
Recognized Trader Exporter: No
Spent Lead Acid Battery Importer: No
Spent Lead Acid Battery Exporter: No
Current Record: No
Non Storage Recycler Activity: Not reported
Electronic Manifest Broker: Not reported

Receive Date: 19940324
Handler Name: DEFT INC
Federal Waste Generator Description: Large Quantity Generator
State District Owner: Not reported
Large Quantity Handler of Universal Waste: No
Recognized Trader Importer: No
Recognized Trader Exporter: No
Spent Lead Acid Battery Importer: No
Spent Lead Acid Battery Exporter: No
Current Record: No
Non Storage Recycler Activity: Not reported
Electronic Manifest Broker: Not reported

List of NAICS Codes and Descriptions:

NAICS Code: 32551
NAICS Description: PAINT AND COATING MANUFACTURING

NAICS Code: 325510
NAICS Description: PAINT AND COATING MANUFACTURING

Has the Facility Received Notices of Violations:

Found Violation: Yes
Agency Which Determined Violation: State
Violation Short Description: Generators - General
Date Violation was Determined: 20070124
Actual Return to Compliance Date: 20070313
Return to Compliance Qualifier: Observed
Violation Responsible Agency: State
Scheduled Compliance Date: Not reported
Enforcement Identifier: 601
Date of Enforcement Action: 20070124
Enforcement Responsible Agency: State
Enforcement Docket Number: Not reported
Enforcement Attorney: Not reported
Corrective Action Component: No
Appeal Initiated Date: Not reported
Appeal Resolution Date: Not reported
Disposition Status Date: Not reported
Disposition Status: Not reported
Disposition Status Description: Not reported
Consent/Final Order Sequence Number: Not reported
Consent/Final Order Respondent Name: Not reported
Consent/Final Order Lead Agency: Not reported

Map ID
Direction
Distance
Elevation

MAP FINDINGS

Site

Database(s)

EDR ID Number
EPA ID Number

PRC DESOTO INTERNATIONAL, INC. (DBA PPG AEROSPACE) (Continued)

1000392461

Enforcement Type:	WRITTEN INFORMAL
Enforcement Responsible Person:	Not reported
Enforcement Responsible Sub-Organization:	Not reported
SEP Sequence Number:	Not reported
SEP Expenditure Amount:	Not reported
SEP Scheduled Completion Date:	Not reported
SEP Actual Date:	Not reported
SEP Defaulted Date:	Not reported
SEP Type:	Not reported
SEP Type Description:	Not reported
Proposed Amount:	Not reported
Final Monetary Amount:	Not reported
Paid Amount:	Not reported
Final Count:	Not reported
Final Amount:	Not reported
Found Violation:	Yes
Agency Which Determined Violation:	State
Violation Short Description:	Generators - General
Date Violation was Determined:	20100316
Actual Return to Compliance Date:	20101030
Return to Compliance Qualifier:	Documented
Violation Responsible Agency:	State
Scheduled Compliance Date:	Not reported
Enforcement Identifier:	Not reported
Date of Enforcement Action:	Not reported
Enforcement Responsible Agency:	Not reported
Enforcement Docket Number:	Not reported
Enforcement Attorney:	Not reported
Corrective Action Component:	Not reported
Appeal Initiated Date:	Not reported
Appeal Resolution Date:	Not reported
Disposition Status Date:	Not reported
Disposition Status:	Not reported
Disposition Status Description:	Not reported
Consent/Final Order Sequence Number:	Not reported
Consent/Final Order Respondent Name:	Not reported
Consent/Final Order Lead Agency:	Not reported
Enforcement Type:	Not reported
Enforcement Responsible Person:	Not reported
Enforcement Responsible Sub-Organization:	Not reported
SEP Sequence Number:	Not reported
SEP Expenditure Amount:	Not reported
SEP Scheduled Completion Date:	Not reported
SEP Actual Date:	Not reported
SEP Defaulted Date:	Not reported
SEP Type:	Not reported
SEP Type Description:	Not reported
Proposed Amount:	Not reported
Final Monetary Amount:	Not reported
Paid Amount:	Not reported
Final Count:	Not reported
Final Amount:	Not reported
Found Violation:	Yes
Agency Which Determined Violation:	State
Violation Short Description:	Generators - General

Map ID
Direction
Distance
Elevation

MAP FINDINGS

Site

Database(s)

EDR ID Number
EPA ID Number

PRC DESOTO INTERNATIONAL, INC. (DBA PPG AEROSPACE) (Continued)

1000392461

Date Violation was Determined: 20070313
Actual Return to Compliance Date: 20070313
Return to Compliance Qualifier: Observed
Violation Responsible Agency: State
Scheduled Compliance Date: Not reported
Enforcement Identifier: 601
Date of Enforcement Action: 20070313
Enforcement Responsible Agency: State
Enforcement Docket Number: Not reported
Enforcement Attorney: Not reported
Corrective Action Component: No
Appeal Initiated Date: Not reported
Appeal Resolution Date: Not reported
Disposition Status Date: Not reported
Disposition Status: Not reported
Disposition Status Description: Not reported
Consent/Final Order Sequence Number: Not reported
Consent/Final Order Respondent Name: Not reported
Consent/Final Order Lead Agency: Not reported
Enforcement Type: WRITTEN INFORMAL
Enforcement Responsible Person: Not reported
Enforcement Responsible Sub-Organization: Not reported
SEP Sequence Number: Not reported
SEP Expenditure Amount: Not reported
SEP Scheduled Completion Date: Not reported
SEP Actual Date: Not reported
SEP Defaulted Date: Not reported
SEP Type: Not reported
SEP Type Description: Not reported
Proposed Amount: Not reported
Final Monetary Amount: Not reported
Paid Amount: Not reported
Final Count: Not reported
Final Amount: Not reported

Found Violation: Yes
Agency Which Determined Violation: State
Violation Short Description: Generators - General
Date Violation was Determined: 20070124
Actual Return to Compliance Date: 20070313
Return to Compliance Qualifier: Observed
Violation Responsible Agency: State
Scheduled Compliance Date: Not reported
Enforcement Identifier: 601
Date of Enforcement Action: 20070124
Enforcement Responsible Agency: State
Enforcement Docket Number: Not reported
Enforcement Attorney: Not reported
Corrective Action Component: No
Appeal Initiated Date: Not reported
Appeal Resolution Date: Not reported
Disposition Status Date: Not reported
Disposition Status: Not reported
Disposition Status Description: Not reported
Consent/Final Order Sequence Number: Not reported
Consent/Final Order Respondent Name: Not reported
Consent/Final Order Lead Agency: Not reported

Map ID
Direction
Distance
Elevation

MAP FINDINGS

Site

Database(s)

EDR ID Number
EPA ID Number

PRC DESOTO INTERNATIONAL, INC. (DBA PPG AEROSPACE) (Continued)

1000392461

Enforcement Type: WRITTEN INFORMAL
Enforcement Responsible Person: Not reported
Enforcement Responsible Sub-Organization: Not reported
SEP Sequence Number: Not reported
SEP Expenditure Amount: Not reported
SEP Scheduled Completion Date: Not reported
SEP Actual Date: Not reported
SEP Defaulted Date: Not reported
SEP Type: Not reported
SEP Type Description: Not reported
Proposed Amount: Not reported
Final Monetary Amount: Not reported
Paid Amount: Not reported
Final Count: Not reported
Final Amount: Not reported

Found Violation: No
Agency Which Determined Violation: Not reported
Violation Short Description: Not reported
Date Violation was Determined: Not reported
Actual Return to Compliance Date: Not reported
Return to Compliance Qualifier: Not reported
Violation Responsible Agency: Not reported
Scheduled Compliance Date: Not reported
Enforcement Identifier: Not reported
Date of Enforcement Action: Not reported
Enforcement Responsible Agency: Not reported
Enforcement Docket Number: Not reported
Enforcement Attorney: Not reported
Corrective Action Component: Not reported
Appeal Initiated Date: Not reported
Appeal Resolution Date: Not reported
Disposition Status Date: Not reported
Disposition Status: Not reported
Disposition Status Description: Not reported
Consent/Final Order Sequence Number: Not reported
Consent/Final Order Respondent Name: Not reported
Consent/Final Order Lead Agency: Not reported
Enforcement Type: Not reported
Enforcement Responsible Person: Not reported
Enforcement Responsible Sub-Organization: Not reported
SEP Sequence Number: Not reported
SEP Expenditure Amount: Not reported
SEP Scheduled Completion Date: Not reported
SEP Actual Date: Not reported
SEP Defaulted Date: Not reported
SEP Type: Not reported
SEP Type Description: Not reported
Proposed Amount: Not reported
Final Monetary Amount: Not reported
Paid Amount: Not reported
Final Count: Not reported
Final Amount: Not reported

Found Violation: Yes
Agency Which Determined Violation: State
Violation Short Description: Generators - General

Map ID
Direction
Distance
Elevation

MAP FINDINGS

Site

Database(s)

EDR ID Number
EPA ID Number

PRC DESOTO INTERNATIONAL, INC. (DBA PPG AEROSPACE) (Continued)

1000392461

Date Violation was Determined:	20070313
Actual Return to Compliance Date:	20070313
Return to Compliance Qualifier:	Observed
Violation Responsible Agency:	State
Scheduled Compliance Date:	Not reported
Enforcement Identifier:	601
Date of Enforcement Action:	20070313
Enforcement Responsible Agency:	State
Enforcement Docket Number:	Not reported
Enforcement Attorney:	Not reported
Corrective Action Component:	No
Appeal Initiated Date:	Not reported
Appeal Resolution Date:	Not reported
Disposition Status Date:	Not reported
Disposition Status:	Not reported
Disposition Status Description:	Not reported
Consent/Final Order Sequence Number:	Not reported
Consent/Final Order Respondent Name:	Not reported
Consent/Final Order Lead Agency:	Not reported
Enforcement Type:	WRITTEN INFORMAL
Enforcement Responsible Person:	Not reported
Enforcement Responsible Sub-Organization:	Not reported
SEP Sequence Number:	Not reported
SEP Expenditure Amount:	Not reported
SEP Scheduled Completion Date:	Not reported
SEP Actual Date:	Not reported
SEP Defaulted Date:	Not reported
SEP Type:	Not reported
SEP Type Description:	Not reported
Proposed Amount:	Not reported
Final Monetary Amount:	Not reported
Paid Amount:	Not reported
Final Count:	Not reported
Final Amount:	Not reported
Found Violation:	No
Agency Which Determined Violation:	Not reported
Violation Short Description:	Not reported
Date Violation was Determined:	Not reported
Actual Return to Compliance Date:	Not reported
Return to Compliance Qualifier:	Not reported
Violation Responsible Agency:	Not reported
Scheduled Compliance Date:	Not reported
Enforcement Identifier:	Not reported
Date of Enforcement Action:	Not reported
Enforcement Responsible Agency:	Not reported
Enforcement Docket Number:	Not reported
Enforcement Attorney:	Not reported
Corrective Action Component:	Not reported
Appeal Initiated Date:	Not reported
Appeal Resolution Date:	Not reported
Disposition Status Date:	Not reported
Disposition Status:	Not reported
Disposition Status Description:	Not reported
Consent/Final Order Sequence Number:	Not reported
Consent/Final Order Respondent Name:	Not reported
Consent/Final Order Lead Agency:	Not reported

Map ID
Direction
Distance
Elevation

MAP FINDINGS

Site

Database(s)

EDR ID Number
EPA ID Number

PRC DESOTO INTERNATIONAL, INC. (DBA PPG AEROSPACE) (Continued)

1000392461

Enforcement Type: Not reported
Enforcement Responsible Person: Not reported
Enforcement Responsible Sub-Organization: Not reported
SEP Sequence Number: Not reported
SEP Expenditure Amount: Not reported
SEP Scheduled Completion Date: Not reported
SEP Actual Date: Not reported
SEP Defaulted Date: Not reported
SEP Type: Not reported
SEP Type Description: Not reported
Proposed Amount: Not reported
Final Monetary Amount: Not reported
Paid Amount: Not reported
Final Count: Not reported
Final Amount: Not reported

Found Violation: No
Agency Which Determined Violation: Not reported
Violation Short Description: Not reported
Date Violation was Determined: Not reported
Actual Return to Compliance Date: Not reported
Return to Compliance Qualifier: Not reported
Violation Responsible Agency: Not reported
Scheduled Compliance Date: Not reported
Enforcement Identifier: Not reported
Date of Enforcement Action: Not reported
Enforcement Responsible Agency: Not reported
Enforcement Docket Number: Not reported
Enforcement Attorney: Not reported
Corrective Action Component: Not reported
Appeal Initiated Date: Not reported
Appeal Resolution Date: Not reported
Disposition Status Date: Not reported
Disposition Status: Not reported
Disposition Status Description: Not reported
Consent/Final Order Sequence Number: Not reported
Consent/Final Order Respondent Name: Not reported
Consent/Final Order Lead Agency: Not reported
Enforcement Type: Not reported
Enforcement Responsible Person: Not reported
Enforcement Responsible Sub-Organization: Not reported
SEP Sequence Number: Not reported
SEP Expenditure Amount: Not reported
SEP Scheduled Completion Date: Not reported
SEP Actual Date: Not reported
SEP Defaulted Date: Not reported
SEP Type: Not reported
SEP Type Description: Not reported
Proposed Amount: Not reported
Final Monetary Amount: Not reported
Paid Amount: Not reported
Final Count: Not reported
Final Amount: Not reported

Found Violation: No
Agency Which Determined Violation: Not reported
Violation Short Description: Not reported

Map ID
Direction
Distance
Elevation

MAP FINDINGS

Site

Database(s)

EDR ID Number
EPA ID Number

PRC DESOTO INTERNATIONAL, INC. (DBA PPG AEROSPACE) (Continued)

1000392461

Date Violation was Determined:	Not reported
Actual Return to Compliance Date:	Not reported
Return to Compliance Qualifier:	Not reported
Violation Responsible Agency:	Not reported
Scheduled Compliance Date:	Not reported
Enforcement Identifier:	Not reported
Date of Enforcement Action:	Not reported
Enforcement Responsible Agency:	Not reported
Enforcement Docket Number:	Not reported
Enforcement Attorney:	Not reported
Corrective Action Component:	Not reported
Appeal Initiated Date:	Not reported
Appeal Resolution Date:	Not reported
Disposition Status Date:	Not reported
Disposition Status:	Not reported
Disposition Status Description:	Not reported
Consent/Final Order Sequence Number:	Not reported
Consent/Final Order Respondent Name:	Not reported
Consent/Final Order Lead Agency:	Not reported
Enforcement Type:	Not reported
Enforcement Responsible Person:	Not reported
Enforcement Responsible Sub-Organization:	Not reported
SEP Sequence Number:	Not reported
SEP Expenditure Amount:	Not reported
SEP Scheduled Completion Date:	Not reported
SEP Actual Date:	Not reported
SEP Defaulted Date:	Not reported
SEP Type:	Not reported
SEP Type Description:	Not reported
Proposed Amount:	Not reported
Final Monetary Amount:	Not reported
Paid Amount:	Not reported
Final Count:	Not reported
Final Amount:	Not reported
Found Violation:	Yes
Agency Which Determined Violation:	EPA
Violation Short Description:	TSD IS-Container Use and Management
Date Violation was Determined:	20161109
Actual Return to Compliance Date:	20161118
Return to Compliance Qualifier:	Documented
Violation Responsible Agency:	EPA
Scheduled Compliance Date:	Not reported
Enforcement Identifier:	001
Date of Enforcement Action:	20161207
Enforcement Responsible Agency:	EPA
Enforcement Docket Number:	Not reported
Enforcement Attorney:	Not reported
Corrective Action Component:	No
Appeal Initiated Date:	Not reported
Appeal Resolution Date:	Not reported
Disposition Status Date:	Not reported
Disposition Status:	Not reported
Disposition Status Description:	Not reported
Consent/Final Order Sequence Number:	Not reported
Consent/Final Order Respondent Name:	Not reported
Consent/Final Order Lead Agency:	Not reported

Map ID
Direction
Distance
Elevation

MAP FINDINGS

Site

Database(s)

EDR ID Number
EPA ID Number

PRC DESOTO INTERNATIONAL, INC. (DBA PPG AEROSPACE) (Continued)

1000392461

Enforcement Type:	Not reported	
Enforcement Responsible Person:	JMACA	
Enforcement Responsible Sub-Organization:	Not reported	
SEP Sequence Number:	Not reported	
SEP Expenditure Amount:	Not reported	
SEP Scheduled Completion Date:	Not reported	
SEP Actual Date:	Not reported	
SEP Defaulted Date:	Not reported	
SEP Type:	Not reported	
SEP Type Description:	Not reported	
Proposed Amount:	Not reported	
Final Monetary Amount:	Not reported	
Paid Amount:	Not reported	
Final Count:	Not reported	
Final Amount:	Not reported	
Found Violation:	Yes	
Agency Which Determined Violation:	State	
Violation Short Description:	Generators - General	
Date Violation was Determined:	20040211	
Actual Return to Compliance Date:	20040309	
Return to Compliance Qualifier:	Observed	
Violation Responsible Agency:	State	
Scheduled Compliance Date:	Not reported	
Enforcement Identifier:	501	
Date of Enforcement Action:	20040309	
Enforcement Responsible Agency:	State	
Enforcement Docket Number:	Not reported	
Enforcement Attorney:	Not reported	
Corrective Action Component:	No	
Appeal Initiated Date:	Not reported	
Appeal Resolution Date:	Not reported	
Disposition Status Date:	Not reported	
Disposition Status:	Not reported	
Disposition Status Description:	Not reported	
Consent/Final Order Sequence Number:	Not reported	
Consent/Final Order Respondent Name:	Not reported	
Consent/Final Order Lead Agency:	Not reported	
Enforcement Type:	WRITTEN INFORMAL	
Enforcement Responsible Person:	Not reported	
Enforcement Responsible Sub-Organization:	Not reported	
SEP Sequence Number:	Not reported	
SEP Expenditure Amount:	Not reported	
SEP Scheduled Completion Date:	Not reported	
SEP Actual Date:	Not reported	
SEP Defaulted Date:	Not reported	
SEP Type:	Not reported	
SEP Type Description:	Not reported	
Proposed Amount:	Not reported	
Final Monetary Amount:	Not reported	
Paid Amount:	Not reported	
Final Count:	Not reported	
Final Amount:	Not reported	
Found Violation:	No	
Agency Which Determined Violation:	Not reported	
Violation Short Description:	Not reported	

Map ID
Direction
Distance
Elevation

MAP FINDINGS

Site

Database(s)

EDR ID Number
EPA ID Number

PRC DESOTO INTERNATIONAL, INC. (DBA PPG AEROSPACE) (Continued)

1000392461

Date Violation was Determined:	Not reported
Actual Return to Compliance Date:	Not reported
Return to Compliance Qualifier:	Not reported
Violation Responsible Agency:	Not reported
Scheduled Compliance Date:	Not reported
Enforcement Identifier:	Not reported
Date of Enforcement Action:	Not reported
Enforcement Responsible Agency:	Not reported
Enforcement Docket Number:	Not reported
Enforcement Attorney:	Not reported
Corrective Action Component:	Not reported
Appeal Initiated Date:	Not reported
Appeal Resolution Date:	Not reported
Disposition Status Date:	Not reported
Disposition Status:	Not reported
Disposition Status Description:	Not reported
Consent/Final Order Sequence Number:	Not reported
Consent/Final Order Respondent Name:	Not reported
Consent/Final Order Lead Agency:	Not reported
Enforcement Type:	Not reported
Enforcement Responsible Person:	Not reported
Enforcement Responsible Sub-Organization:	Not reported
SEP Sequence Number:	Not reported
SEP Expenditure Amount:	Not reported
SEP Scheduled Completion Date:	Not reported
SEP Actual Date:	Not reported
SEP Defaulted Date:	Not reported
SEP Type:	Not reported
SEP Type Description:	Not reported
Proposed Amount:	Not reported
Final Monetary Amount:	Not reported
Paid Amount:	Not reported
Final Count:	Not reported
Final Amount:	Not reported
Found Violation:	Yes
Agency Which Determined Violation:	State
Violation Short Description:	Generators - Records/Reporting
Date Violation was Determined:	20180308
Actual Return to Compliance Date:	Not reported
Return to Compliance Qualifier:	Not reported
Violation Responsible Agency:	State
Scheduled Compliance Date:	Not reported
Enforcement Identifier:	Not reported
Date of Enforcement Action:	Not reported
Enforcement Responsible Agency:	Not reported
Enforcement Docket Number:	Not reported
Enforcement Attorney:	Not reported
Corrective Action Component:	Not reported
Appeal Initiated Date:	Not reported
Appeal Resolution Date:	Not reported
Disposition Status Date:	Not reported
Disposition Status:	Not reported
Disposition Status Description:	Not reported
Consent/Final Order Sequence Number:	Not reported
Consent/Final Order Respondent Name:	Not reported
Consent/Final Order Lead Agency:	Not reported

Map ID
Direction
Distance
Elevation

MAP FINDINGS

Site

Database(s)

EDR ID Number
EPA ID Number

PRC DESOTO INTERNATIONAL, INC. (DBA PPG AEROSPACE) (Continued)

1000392461

Enforcement Type:	Not reported	
Enforcement Responsible Person:		Not reported
Enforcement Responsible Sub-Organization:		Not reported
SEP Sequence Number:	Not reported	
SEP Expenditure Amount:		Not reported
SEP Scheduled Completion Date:		Not reported
SEP Actual Date:		Not reported
SEP Defaulted Date:		Not reported
SEP Type:		Not reported
SEP Type Description:		Not reported
Proposed Amount:		Not reported
Final Monetary Amount:		Not reported
Paid Amount:		Not reported
Final Count:		Not reported
Final Amount:		Not reported
Found Violation:		Yes
Agency Which Determined Violation:		State
Violation Short Description:		Generators - General
Date Violation was Determined:		20090603
Actual Return to Compliance Date:		20090713
Return to Compliance Qualifier:		Documented
Violation Responsible Agency:		State
Scheduled Compliance Date:		Not reported
Enforcement Identifier:		601
Date of Enforcement Action:		20090603
Enforcement Responsible Agency:		State
Enforcement Docket Number:		Not reported
Enforcement Attorney:		Not reported
Corrective Action Component:		No
Appeal Initiated Date:		Not reported
Appeal Resolution Date:		Not reported
Disposition Status Date:		Not reported
Disposition Status:		Not reported
Disposition Status Description:		Not reported
Consent/Final Order Sequence Number:	Not reported	
Consent/Final Order Respondent Name:		Not reported
Consent/Final Order Lead Agency:		Not reported
Enforcement Type:	WRITTEN INFORMAL	
Enforcement Responsible Person:		Not reported
Enforcement Responsible Sub-Organization:		Not reported
SEP Sequence Number:	Not reported	
SEP Expenditure Amount:		Not reported
SEP Scheduled Completion Date:		Not reported
SEP Actual Date:		Not reported
SEP Defaulted Date:		Not reported
SEP Type:		Not reported
SEP Type Description:		Not reported
Proposed Amount:		Not reported
Final Monetary Amount:		Not reported
Paid Amount:		Not reported
Final Count:		Not reported
Final Amount:		Not reported
Found Violation:		Yes
Agency Which Determined Violation:		EPA
Violation Short Description:		TSD IS-Air Emission Standards - Tank/SI/Container

Map ID
Direction
Distance
Elevation

MAP FINDINGS

Site

Database(s)

EDR ID Number
EPA ID Number

PRC DESOTO INTERNATIONAL, INC. (DBA PPG AEROSPACE) (Continued)

1000392461

Date Violation was Determined:	20161109
Actual Return to Compliance Date:	20170515
Return to Compliance Qualifier:	Documented
Violation Responsible Agency:	EPA
Scheduled Compliance Date:	Not reported
Enforcement Identifier:	001
Date of Enforcement Action:	20161207
Enforcement Responsible Agency:	EPA
Enforcement Docket Number:	Not reported
Enforcement Attorney:	Not reported
Corrective Action Component:	No
Appeal Initiated Date:	Not reported
Appeal Resolution Date:	Not reported
Disposition Status Date:	Not reported
Disposition Status:	Not reported
Disposition Status Description:	Not reported
Consent/Final Order Sequence Number:	Not reported
Consent/Final Order Respondent Name:	Not reported
Consent/Final Order Lead Agency:	Not reported
Enforcement Type:	Not reported
Enforcement Responsible Person:	JMACA
Enforcement Responsible Sub-Organization:	Not reported
SEP Sequence Number:	Not reported
SEP Expenditure Amount:	Not reported
SEP Scheduled Completion Date:	Not reported
SEP Actual Date:	Not reported
SEP Defaulted Date:	Not reported
SEP Type:	Not reported
SEP Type Description:	Not reported
Proposed Amount:	Not reported
Final Monetary Amount:	Not reported
Paid Amount:	Not reported
Final Count:	Not reported
Final Amount:	Not reported
Found Violation:	No
Agency Which Determined Violation:	Not reported
Violation Short Description:	Not reported
Date Violation was Determined:	Not reported
Actual Return to Compliance Date:	Not reported
Return to Compliance Qualifier:	Not reported
Violation Responsible Agency:	Not reported
Scheduled Compliance Date:	Not reported
Enforcement Identifier:	Not reported
Date of Enforcement Action:	Not reported
Enforcement Responsible Agency:	Not reported
Enforcement Docket Number:	Not reported
Enforcement Attorney:	Not reported
Corrective Action Component:	Not reported
Appeal Initiated Date:	Not reported
Appeal Resolution Date:	Not reported
Disposition Status Date:	Not reported
Disposition Status:	Not reported
Disposition Status Description:	Not reported
Consent/Final Order Sequence Number:	Not reported
Consent/Final Order Respondent Name:	Not reported
Consent/Final Order Lead Agency:	Not reported

Map ID
Direction
Distance
Elevation

MAP FINDINGS

Site

Database(s)

EDR ID Number
EPA ID Number

PRC DESOTO INTERNATIONAL, INC. (DBA PPG AEROSPACE) (Continued)

1000392461

Enforcement Type:	Not reported	
Enforcement Responsible Person:		Not reported
Enforcement Responsible Sub-Organization:		Not reported
SEP Sequence Number:	Not reported	
SEP Expenditure Amount:		Not reported
SEP Scheduled Completion Date:		Not reported
SEP Actual Date:		Not reported
SEP Defaulted Date:		Not reported
SEP Type:		Not reported
SEP Type Description:		Not reported
Proposed Amount:		Not reported
Final Monetary Amount:		Not reported
Paid Amount:		Not reported
Final Count:		Not reported
Final Amount:		Not reported
Found Violation:		Yes
Agency Which Determined Violation:		State
Violation Short Description:		Generators - General
Date Violation was Determined:		20100316
Actual Return to Compliance Date:		20101030
Return to Compliance Qualifier:		Documented
Violation Responsible Agency:		State
Scheduled Compliance Date:		Not reported
Enforcement Identifier:		Not reported
Date of Enforcement Action:		Not reported
Enforcement Responsible Agency:		Not reported
Enforcement Docket Number:		Not reported
Enforcement Attorney:		Not reported
Corrective Action Component:		Not reported
Appeal Initiated Date:		Not reported
Appeal Resolution Date:		Not reported
Disposition Status Date:		Not reported
Disposition Status:		Not reported
Disposition Status Description:		Not reported
Consent/Final Order Sequence Number:	Not reported	
Consent/Final Order Respondent Name:		Not reported
Consent/Final Order Lead Agency:		Not reported
Enforcement Type:	Not reported	
Enforcement Responsible Person:		Not reported
Enforcement Responsible Sub-Organization:		Not reported
SEP Sequence Number:	Not reported	
SEP Expenditure Amount:		Not reported
SEP Scheduled Completion Date:		Not reported
SEP Actual Date:		Not reported
SEP Defaulted Date:		Not reported
SEP Type:		Not reported
SEP Type Description:		Not reported
Proposed Amount:		Not reported
Final Monetary Amount:		Not reported
Paid Amount:		Not reported
Final Count:		Not reported
Final Amount:		Not reported
Found Violation:		Yes
Agency Which Determined Violation:		State
Violation Short Description:		Generators - General

Map ID
Direction
Distance
Elevation

MAP FINDINGS

Site

Database(s)

EDR ID Number
EPA ID Number

PRC DESOTO INTERNATIONAL, INC. (DBA PPG AEROSPACE) (Continued)

1000392461

Date Violation was Determined:	20100316
Actual Return to Compliance Date:	20101030
Return to Compliance Qualifier:	Documented
Violation Responsible Agency:	State
Scheduled Compliance Date:	Not reported
Enforcement Identifier:	Not reported
Date of Enforcement Action:	Not reported
Enforcement Responsible Agency:	Not reported
Enforcement Docket Number:	Not reported
Enforcement Attorney:	Not reported
Corrective Action Component:	Not reported
Appeal Initiated Date:	Not reported
Appeal Resolution Date:	Not reported
Disposition Status Date:	Not reported
Disposition Status:	Not reported
Disposition Status Description:	Not reported
Consent/Final Order Sequence Number:	Not reported
Consent/Final Order Respondent Name:	Not reported
Consent/Final Order Lead Agency:	Not reported
Enforcement Type:	Not reported
Enforcement Responsible Person:	Not reported
Enforcement Responsible Sub-Organization:	Not reported
SEP Sequence Number:	Not reported
SEP Expenditure Amount:	Not reported
SEP Scheduled Completion Date:	Not reported
SEP Actual Date:	Not reported
SEP Defaulted Date:	Not reported
SEP Type:	Not reported
SEP Type Description:	Not reported
Proposed Amount:	Not reported
Final Monetary Amount:	Not reported
Paid Amount:	Not reported
Final Count:	Not reported
Final Amount:	Not reported
Found Violation:	Yes
Agency Which Determined Violation:	State
Violation Short Description:	Generators - General
Date Violation was Determined:	20090603
Actual Return to Compliance Date:	20090713
Return to Compliance Qualifier:	Documented
Violation Responsible Agency:	State
Scheduled Compliance Date:	Not reported
Enforcement Identifier:	601
Date of Enforcement Action:	20090603
Enforcement Responsible Agency:	State
Enforcement Docket Number:	Not reported
Enforcement Attorney:	Not reported
Corrective Action Component:	No
Appeal Initiated Date:	Not reported
Appeal Resolution Date:	Not reported
Disposition Status Date:	Not reported
Disposition Status:	Not reported
Disposition Status Description:	Not reported
Consent/Final Order Sequence Number:	Not reported
Consent/Final Order Respondent Name:	Not reported
Consent/Final Order Lead Agency:	Not reported

Map ID
Direction
Distance
Elevation

MAP FINDINGS

Site

Database(s)

EDR ID Number
EPA ID Number

PRC DESOTO INTERNATIONAL, INC. (DBA PPG AEROSPACE) (Continued)

1000392461

Enforcement Type:	WRITTEN INFORMAL
Enforcement Responsible Person:	Not reported
Enforcement Responsible Sub-Organization:	Not reported
SEP Sequence Number:	Not reported
SEP Expenditure Amount:	Not reported
SEP Scheduled Completion Date:	Not reported
SEP Actual Date:	Not reported
SEP Defaulted Date:	Not reported
SEP Type:	Not reported
SEP Type Description:	Not reported
Proposed Amount:	Not reported
Final Monetary Amount:	Not reported
Paid Amount:	Not reported
Final Count:	Not reported
Final Amount:	Not reported
Found Violation:	Yes
Agency Which Determined Violation:	State
Violation Short Description:	Generators - General
Date Violation was Determined:	20100316
Actual Return to Compliance Date:	20101030
Return to Compliance Qualifier:	Documented
Violation Responsible Agency:	State
Scheduled Compliance Date:	Not reported
Enforcement Identifier:	Not reported
Date of Enforcement Action:	Not reported
Enforcement Responsible Agency:	Not reported
Enforcement Docket Number:	Not reported
Enforcement Attorney:	Not reported
Corrective Action Component:	Not reported
Appeal Initiated Date:	Not reported
Appeal Resolution Date:	Not reported
Disposition Status Date:	Not reported
Disposition Status:	Not reported
Disposition Status Description:	Not reported
Consent/Final Order Sequence Number:	Not reported
Consent/Final Order Respondent Name:	Not reported
Consent/Final Order Lead Agency:	Not reported
Enforcement Type:	Not reported
Enforcement Responsible Person:	Not reported
Enforcement Responsible Sub-Organization:	Not reported
SEP Sequence Number:	Not reported
SEP Expenditure Amount:	Not reported
SEP Scheduled Completion Date:	Not reported
SEP Actual Date:	Not reported
SEP Defaulted Date:	Not reported
SEP Type:	Not reported
SEP Type Description:	Not reported
Proposed Amount:	Not reported
Final Monetary Amount:	Not reported
Paid Amount:	Not reported
Final Count:	Not reported
Final Amount:	Not reported
Found Violation:	Yes
Agency Which Determined Violation:	State
Violation Short Description:	Generators - General

Map ID
Direction
Distance
Elevation

MAP FINDINGS

Site

Database(s)

EDR ID Number
EPA ID Number

PRC DESOTO INTERNATIONAL, INC. (DBA PPG AEROSPACE) (Continued)

1000392461

Date Violation was Determined:	20090603
Actual Return to Compliance Date:	20090713
Return to Compliance Qualifier:	Documented
Violation Responsible Agency:	State
Scheduled Compliance Date:	Not reported
Enforcement Identifier:	601
Date of Enforcement Action:	20090603
Enforcement Responsible Agency:	State
Enforcement Docket Number:	Not reported
Enforcement Attorney:	Not reported
Corrective Action Component:	No
Appeal Initiated Date:	Not reported
Appeal Resolution Date:	Not reported
Disposition Status Date:	Not reported
Disposition Status:	Not reported
Disposition Status Description:	Not reported
Consent/Final Order Sequence Number:	Not reported
Consent/Final Order Respondent Name:	Not reported
Consent/Final Order Lead Agency:	Not reported
Enforcement Type:	WRITTEN INFORMAL
Enforcement Responsible Person:	Not reported
Enforcement Responsible Sub-Organization:	Not reported
SEP Sequence Number:	Not reported
SEP Expenditure Amount:	Not reported
SEP Scheduled Completion Date:	Not reported
SEP Actual Date:	Not reported
SEP Defaulted Date:	Not reported
SEP Type:	Not reported
SEP Type Description:	Not reported
Proposed Amount:	Not reported
Final Monetary Amount:	Not reported
Paid Amount:	Not reported
Final Count:	Not reported
Final Amount:	Not reported
Found Violation:	Yes
Agency Which Determined Violation:	EPA
Violation Short Description:	TSD IS-Preparedness and Prevention
Date Violation was Determined:	20161109
Actual Return to Compliance Date:	20161118
Return to Compliance Qualifier:	Documented
Violation Responsible Agency:	EPA
Scheduled Compliance Date:	Not reported
Enforcement Identifier:	001
Date of Enforcement Action:	20161207
Enforcement Responsible Agency:	EPA
Enforcement Docket Number:	Not reported
Enforcement Attorney:	Not reported
Corrective Action Component:	No
Appeal Initiated Date:	Not reported
Appeal Resolution Date:	Not reported
Disposition Status Date:	Not reported
Disposition Status:	Not reported
Disposition Status Description:	Not reported
Consent/Final Order Sequence Number:	Not reported
Consent/Final Order Respondent Name:	Not reported
Consent/Final Order Lead Agency:	Not reported

Map ID
Direction
Distance
Elevation

MAP FINDINGS

Site

Database(s)

EDR ID Number
EPA ID Number

PRC DESOTO INTERNATIONAL, INC. (DBA PPG AEROSPACE) (Continued)

1000392461

Enforcement Type:	Not reported	
Enforcement Responsible Person:	JMACA	
Enforcement Responsible Sub-Organization:	Not reported	
SEP Sequence Number:	Not reported	
SEP Expenditure Amount:	Not reported	
SEP Scheduled Completion Date:	Not reported	
SEP Actual Date:	Not reported	
SEP Defaulted Date:	Not reported	
SEP Type:	Not reported	
SEP Type Description:	Not reported	
Proposed Amount:	Not reported	
Final Monetary Amount:	Not reported	
Paid Amount:	Not reported	
Final Count:	Not reported	
Final Amount:	Not reported	
Found Violation:	Yes	
Agency Which Determined Violation:	State	
Violation Short Description:	Generators - General	
Date Violation was Determined:	20070124	
Actual Return to Compliance Date:	20070313	
Return to Compliance Qualifier:	Observed	
Violation Responsible Agency:	State	
Scheduled Compliance Date:	Not reported	
Enforcement Identifier:	601	
Date of Enforcement Action:	20070124	
Enforcement Responsible Agency:	State	
Enforcement Docket Number:	Not reported	
Enforcement Attorney:	Not reported	
Corrective Action Component:	No	
Appeal Initiated Date:	Not reported	
Appeal Resolution Date:	Not reported	
Disposition Status Date:	Not reported	
Disposition Status:	Not reported	
Disposition Status Description:	Not reported	
Consent/Final Order Sequence Number:	Not reported	
Consent/Final Order Respondent Name:	Not reported	
Consent/Final Order Lead Agency:	Not reported	
Enforcement Type:	WRITTEN INFORMAL	
Enforcement Responsible Person:	Not reported	
Enforcement Responsible Sub-Organization:	Not reported	
SEP Sequence Number:	Not reported	
SEP Expenditure Amount:	Not reported	
SEP Scheduled Completion Date:	Not reported	
SEP Actual Date:	Not reported	
SEP Defaulted Date:	Not reported	
SEP Type:	Not reported	
SEP Type Description:	Not reported	
Proposed Amount:	Not reported	
Final Monetary Amount:	Not reported	
Paid Amount:	Not reported	
Final Count:	Not reported	
Final Amount:	Not reported	
Found Violation:	Yes	
Agency Which Determined Violation:	State	
Violation Short Description:	Generators - General	

Map ID
Direction
Distance
Elevation

MAP FINDINGS

Site

Database(s)

EDR ID Number
EPA ID Number

PRC DESOTO INTERNATIONAL, INC. (DBA PPG AEROSPACE) (Continued)

1000392461

Date Violation was Determined:	20100316
Actual Return to Compliance Date:	20101030
Return to Compliance Qualifier:	Documented
Violation Responsible Agency:	State
Scheduled Compliance Date:	Not reported
Enforcement Identifier:	Not reported
Date of Enforcement Action:	Not reported
Enforcement Responsible Agency:	Not reported
Enforcement Docket Number:	Not reported
Enforcement Attorney:	Not reported
Corrective Action Component:	Not reported
Appeal Initiated Date:	Not reported
Appeal Resolution Date:	Not reported
Disposition Status Date:	Not reported
Disposition Status:	Not reported
Disposition Status Description:	Not reported
Consent/Final Order Sequence Number:	Not reported
Consent/Final Order Respondent Name:	Not reported
Consent/Final Order Lead Agency:	Not reported
Enforcement Type:	Not reported
Enforcement Responsible Person:	Not reported
Enforcement Responsible Sub-Organization:	Not reported
SEP Sequence Number:	Not reported
SEP Expenditure Amount:	Not reported
SEP Scheduled Completion Date:	Not reported
SEP Actual Date:	Not reported
SEP Defaulted Date:	Not reported
SEP Type:	Not reported
SEP Type Description:	Not reported
Proposed Amount:	Not reported
Final Monetary Amount:	Not reported
Paid Amount:	Not reported
Final Count:	Not reported
Final Amount:	Not reported
Found Violation:	No
Agency Which Determined Violation:	Not reported
Violation Short Description:	Not reported
Date Violation was Determined:	Not reported
Actual Return to Compliance Date:	Not reported
Return to Compliance Qualifier:	Not reported
Violation Responsible Agency:	Not reported
Scheduled Compliance Date:	Not reported
Enforcement Identifier:	Not reported
Date of Enforcement Action:	Not reported
Enforcement Responsible Agency:	Not reported
Enforcement Docket Number:	Not reported
Enforcement Attorney:	Not reported
Corrective Action Component:	Not reported
Appeal Initiated Date:	Not reported
Appeal Resolution Date:	Not reported
Disposition Status Date:	Not reported
Disposition Status:	Not reported
Disposition Status Description:	Not reported
Consent/Final Order Sequence Number:	Not reported
Consent/Final Order Respondent Name:	Not reported
Consent/Final Order Lead Agency:	Not reported

Map ID
Direction
Distance
Elevation

MAP FINDINGS

Site

Database(s)

EDR ID Number
EPA ID Number

PRC DESOTO INTERNATIONAL, INC. (DBA PPG AEROSPACE) (Continued)

1000392461

Enforcement Type:	Not reported	
Enforcement Responsible Person:		Not reported
Enforcement Responsible Sub-Organization:		Not reported
SEP Sequence Number:	Not reported	
SEP Expenditure Amount:		Not reported
SEP Scheduled Completion Date:		Not reported
SEP Actual Date:		Not reported
SEP Defaulted Date:		Not reported
SEP Type:		Not reported
SEP Type Description:		Not reported
Proposed Amount:		Not reported
Final Monetary Amount:		Not reported
Paid Amount:		Not reported
Final Count:		Not reported
Final Amount:		Not reported
Found Violation:		Yes
Agency Which Determined Violation:		State
Violation Short Description:		Generators - General
Date Violation was Determined:		20070313
Actual Return to Compliance Date:		20070313
Return to Compliance Qualifier:		Observed
Violation Responsible Agency:		State
Scheduled Compliance Date:		Not reported
Enforcement Identifier:		601
Date of Enforcement Action:		20070313
Enforcement Responsible Agency:		State
Enforcement Docket Number:		Not reported
Enforcement Attorney:		Not reported
Corrective Action Component:		No
Appeal Initiated Date:		Not reported
Appeal Resolution Date:		Not reported
Disposition Status Date:		Not reported
Disposition Status:		Not reported
Disposition Status Description:		Not reported
Consent/Final Order Sequence Number:	Not reported	
Consent/Final Order Respondent Name:		Not reported
Consent/Final Order Lead Agency:		Not reported
Enforcement Type:	WRITTEN INFORMAL	
Enforcement Responsible Person:		Not reported
Enforcement Responsible Sub-Organization:		Not reported
SEP Sequence Number:	Not reported	
SEP Expenditure Amount:		Not reported
SEP Scheduled Completion Date:		Not reported
SEP Actual Date:		Not reported
SEP Defaulted Date:		Not reported
SEP Type:		Not reported
SEP Type Description:		Not reported
Proposed Amount:		Not reported
Final Monetary Amount:		Not reported
Paid Amount:		Not reported
Final Count:		Not reported
Final Amount:		Not reported
Found Violation:		No
Agency Which Determined Violation:		Not reported
Violation Short Description:		Not reported

Map ID
Direction
Distance
Elevation

MAP FINDINGS

Site

Database(s)

EDR ID Number
EPA ID Number

PRC DESOTO INTERNATIONAL, INC. (DBA PPG AEROSPACE) (Continued)

1000392461

Date Violation was Determined:	Not reported
Actual Return to Compliance Date:	Not reported
Return to Compliance Qualifier:	Not reported
Violation Responsible Agency:	Not reported
Scheduled Compliance Date:	Not reported
Enforcement Identifier:	Not reported
Date of Enforcement Action:	Not reported
Enforcement Responsible Agency:	Not reported
Enforcement Docket Number:	Not reported
Enforcement Attorney:	Not reported
Corrective Action Component:	Not reported
Appeal Initiated Date:	Not reported
Appeal Resolution Date:	Not reported
Disposition Status Date:	Not reported
Disposition Status:	Not reported
Disposition Status Description:	Not reported
Consent/Final Order Sequence Number:	Not reported
Consent/Final Order Respondent Name:	Not reported
Consent/Final Order Lead Agency:	Not reported
Enforcement Type:	Not reported
Enforcement Responsible Person:	Not reported
Enforcement Responsible Sub-Organization:	Not reported
SEP Sequence Number:	Not reported
SEP Expenditure Amount:	Not reported
SEP Scheduled Completion Date:	Not reported
SEP Actual Date:	Not reported
SEP Defaulted Date:	Not reported
SEP Type:	Not reported
SEP Type Description:	Not reported
Proposed Amount:	Not reported
Final Monetary Amount:	Not reported
Paid Amount:	Not reported
Final Count:	Not reported
Final Amount:	Not reported
Found Violation:	Yes
Agency Which Determined Violation:	State
Violation Short Description:	Generators - Pre-transport
Date Violation was Determined:	20140124
Actual Return to Compliance Date:	Not reported
Return to Compliance Qualifier:	Not reported
Violation Responsible Agency:	State
Scheduled Compliance Date:	Not reported
Enforcement Identifier:	Not reported
Date of Enforcement Action:	Not reported
Enforcement Responsible Agency:	Not reported
Enforcement Docket Number:	Not reported
Enforcement Attorney:	Not reported
Corrective Action Component:	Not reported
Appeal Initiated Date:	Not reported
Appeal Resolution Date:	Not reported
Disposition Status Date:	Not reported
Disposition Status:	Not reported
Disposition Status Description:	Not reported
Consent/Final Order Sequence Number:	Not reported
Consent/Final Order Respondent Name:	Not reported
Consent/Final Order Lead Agency:	Not reported

Map ID
Direction
Distance
Elevation

MAP FINDINGS

Site

Database(s)

EDR ID Number
EPA ID Number

PRC DESOTO INTERNATIONAL, INC. (DBA PPG AEROSPACE) (Continued)

1000392461

Enforcement Type: Not reported
Enforcement Responsible Person: Not reported
Enforcement Responsible Sub-Organization: Not reported
SEP Sequence Number: Not reported
SEP Expenditure Amount: Not reported
SEP Scheduled Completion Date: Not reported
SEP Actual Date: Not reported
SEP Defaulted Date: Not reported
SEP Type: Not reported
SEP Type Description: Not reported
Proposed Amount: Not reported
Final Monetary Amount: Not reported
Paid Amount: Not reported
Final Count: Not reported
Final Amount: Not reported

Found Violation: No
Agency Which Determined Violation: Not reported
Violation Short Description: Not reported
Date Violation was Determined: Not reported
Actual Return to Compliance Date: Not reported
Return to Compliance Qualifier: Not reported
Violation Responsible Agency: Not reported
Scheduled Compliance Date: Not reported
Enforcement Identifier: Not reported
Date of Enforcement Action: Not reported
Enforcement Responsible Agency: Not reported
Enforcement Docket Number: Not reported
Enforcement Attorney: Not reported
Corrective Action Component: Not reported
Appeal Initiated Date: Not reported
Appeal Resolution Date: Not reported
Disposition Status Date: Not reported
Disposition Status: Not reported
Disposition Status Description: Not reported
Consent/Final Order Sequence Number: Not reported
Consent/Final Order Respondent Name: Not reported
Consent/Final Order Lead Agency: Not reported
Enforcement Type: Not reported
Enforcement Responsible Person: Not reported
Enforcement Responsible Sub-Organization: Not reported
SEP Sequence Number: Not reported
SEP Expenditure Amount: Not reported
SEP Scheduled Completion Date: Not reported
SEP Actual Date: Not reported
SEP Defaulted Date: Not reported
SEP Type: Not reported
SEP Type Description: Not reported
Proposed Amount: Not reported
Final Monetary Amount: Not reported
Paid Amount: Not reported
Final Count: Not reported
Final Amount: Not reported

Found Violation: Yes
Agency Which Determined Violation: State
Violation Short Description: Generators - Pre-transport

Map ID
Direction
Distance
Elevation

MAP FINDINGS

Site

Database(s)

EDR ID Number
EPA ID Number

PRC DESOTO INTERNATIONAL, INC. (DBA PPG AEROSPACE) (Continued)

1000392461

Date Violation was Determined:	20140124
Actual Return to Compliance Date:	Not reported
Return to Compliance Qualifier:	Not reported
Violation Responsible Agency:	State
Scheduled Compliance Date:	Not reported
Enforcement Identifier:	Not reported
Date of Enforcement Action:	Not reported
Enforcement Responsible Agency:	Not reported
Enforcement Docket Number:	Not reported
Enforcement Attorney:	Not reported
Corrective Action Component:	Not reported
Appeal Initiated Date:	Not reported
Appeal Resolution Date:	Not reported
Disposition Status Date:	Not reported
Disposition Status:	Not reported
Disposition Status Description:	Not reported
Consent/Final Order Sequence Number:	Not reported
Consent/Final Order Respondent Name:	Not reported
Consent/Final Order Lead Agency:	Not reported
Enforcement Type:	Not reported
Enforcement Responsible Person:	Not reported
Enforcement Responsible Sub-Organization:	Not reported
SEP Sequence Number:	Not reported
SEP Expenditure Amount:	Not reported
SEP Scheduled Completion Date:	Not reported
SEP Actual Date:	Not reported
SEP Defaulted Date:	Not reported
SEP Type:	Not reported
SEP Type Description:	Not reported
Proposed Amount:	Not reported
Final Monetary Amount:	Not reported
Paid Amount:	Not reported
Final Count:	Not reported
Final Amount:	Not reported
Found Violation:	Yes
Agency Which Determined Violation:	State
Violation Short Description:	Generators - Pre-transport
Date Violation was Determined:	20180308
Actual Return to Compliance Date:	Not reported
Return to Compliance Qualifier:	Not reported
Violation Responsible Agency:	State
Scheduled Compliance Date:	Not reported
Enforcement Identifier:	Not reported
Date of Enforcement Action:	Not reported
Enforcement Responsible Agency:	Not reported
Enforcement Docket Number:	Not reported
Enforcement Attorney:	Not reported
Corrective Action Component:	Not reported
Appeal Initiated Date:	Not reported
Appeal Resolution Date:	Not reported
Disposition Status Date:	Not reported
Disposition Status:	Not reported
Disposition Status Description:	Not reported
Consent/Final Order Sequence Number:	Not reported
Consent/Final Order Respondent Name:	Not reported
Consent/Final Order Lead Agency:	Not reported

Map ID
Direction
Distance
Elevation

MAP FINDINGS

Site

Database(s)

EDR ID Number
EPA ID Number

PRC DESOTO INTERNATIONAL, INC. (DBA PPG AEROSPACE) (Continued)

1000392461

Enforcement Type:	Not reported	
Enforcement Responsible Person:		Not reported
Enforcement Responsible Sub-Organization:		Not reported
SEP Sequence Number:	Not reported	
SEP Expenditure Amount:		Not reported
SEP Scheduled Completion Date:		Not reported
SEP Actual Date:		Not reported
SEP Defaulted Date:		Not reported
SEP Type:		Not reported
SEP Type Description:		Not reported
Proposed Amount:		Not reported
Final Monetary Amount:		Not reported
Paid Amount:		Not reported
Final Count:		Not reported
Final Amount:		Not reported
Found Violation:		Yes
Agency Which Determined Violation:		EPA
Violation Short Description:		Generators - Pre-transport
Date Violation was Determined:		20161109
Actual Return to Compliance Date:		20161118
Return to Compliance Qualifier:		Documented
Violation Responsible Agency:		EPA
Scheduled Compliance Date:		Not reported
Enforcement Identifier:		001
Date of Enforcement Action:		20161207
Enforcement Responsible Agency:		EPA
Enforcement Docket Number:		Not reported
Enforcement Attorney:		Not reported
Corrective Action Component:		No
Appeal Initiated Date:		Not reported
Appeal Resolution Date:		Not reported
Disposition Status Date:		Not reported
Disposition Status:		Not reported
Disposition Status Description:		Not reported
Consent/Final Order Sequence Number:	Not reported	
Consent/Final Order Respondent Name:		Not reported
Consent/Final Order Lead Agency:		Not reported
Enforcement Type:	Not reported	
Enforcement Responsible Person:		JMACA
Enforcement Responsible Sub-Organization:		Not reported
SEP Sequence Number:	Not reported	
SEP Expenditure Amount:		Not reported
SEP Scheduled Completion Date:		Not reported
SEP Actual Date:		Not reported
SEP Defaulted Date:		Not reported
SEP Type:		Not reported
SEP Type Description:		Not reported
Proposed Amount:		Not reported
Final Monetary Amount:		Not reported
Paid Amount:		Not reported
Final Count:		Not reported
Final Amount:		Not reported
Evaluation Action Summary:		
Evaluation Date:		20070124
Evaluation Responsible Agency:		State

Map ID
Direction
Distance
Elevation

MAP FINDINGS

Site

Database(s)

EDR ID Number
EPA ID Number

PRC DESOTO INTERNATIONAL, INC. (DBA PPG AEROSPACE) (Continued)

1000392461

Found Violation: Yes
Evaluation Type Description: COMPLIANCE EVALUATION INSPECTION
Evaluation Responsible Person Identifier: Not reported
Evaluation Responsible Sub-Organization: Not reported
Actual Return to Compliance Date: 20070313
Scheduled Compliance Date: Not reported
Date of Request: Not reported
Date Response Received: Not reported
Request Agency: Not reported
Former Citation: Not reported

Evaluation Date: 20100316
Evaluation Responsible Agency: State
Found Violation: Yes
Evaluation Type Description: COMPLIANCE EVALUATION INSPECTION
Evaluation Responsible Person Identifier: Not reported
Evaluation Responsible Sub-Organization: Not reported
Actual Return to Compliance Date: 20101030
Scheduled Compliance Date: Not reported
Date of Request: Not reported
Date Response Received: Not reported
Request Agency: Not reported
Former Citation: Not reported

Evaluation Date: 20070313
Evaluation Responsible Agency: State
Found Violation: Yes
Evaluation Type Description: COMPLIANCE EVALUATION INSPECTION
Evaluation Responsible Person Identifier: Not reported
Evaluation Responsible Sub-Organization: Not reported
Actual Return to Compliance Date: 20070313
Scheduled Compliance Date: Not reported
Date of Request: Not reported
Date Response Received: Not reported
Request Agency: Not reported
Former Citation: Not reported

Evaluation Date: 20070124
Evaluation Responsible Agency: State
Found Violation: Yes
Evaluation Type Description: COMPLIANCE EVALUATION INSPECTION
Evaluation Responsible Person Identifier: Not reported
Evaluation Responsible Sub-Organization: Not reported
Actual Return to Compliance Date: 20070313
Scheduled Compliance Date: Not reported
Date of Request: Not reported
Date Response Received: Not reported
Request Agency: Not reported
Former Citation: Not reported

Evaluation Date: 20121127
Evaluation Responsible Agency: State
Found Violation: No
Evaluation Type Description: COMPLIANCE EVALUATION INSPECTION
Evaluation Responsible Person Identifier: Not reported
Evaluation Responsible Sub-Organization: Not reported
Actual Return to Compliance Date: Not reported

Map ID
Direction
Distance
Elevation

MAP FINDINGS

Site

Database(s)

EDR ID Number
EPA ID Number

PRC DESOTO INTERNATIONAL, INC. (DBA PPG AEROSPACE) (Continued)

1000392461

Scheduled Compliance Date: Not reported
Date of Request: Not reported
Date Response Received: Not reported
Request Agency: Not reported
Former Citation: Not reported

Evaluation Date: 20070313
Evaluation Responsible Agency: State
Found Violation: Yes
Evaluation Type Description: COMPLIANCE EVALUATION INSPECTION
Evaluation Responsible Person Identifier: Not reported
Evaluation Responsible Sub-Organization: Not reported
Actual Return to Compliance Date: 20070313
Scheduled Compliance Date: Not reported
Date of Request: Not reported
Date Response Received: Not reported
Request Agency: Not reported
Former Citation: Not reported

Evaluation Date: 20170224
Evaluation Responsible Agency: State
Found Violation: No
Evaluation Type Description: COMPLIANCE EVALUATION INSPECTION
Evaluation Responsible Person Identifier: Not reported
Evaluation Responsible Sub-Organization: Not reported
Actual Return to Compliance Date: Not reported
Scheduled Compliance Date: Not reported
Date of Request: Not reported
Date Response Received: Not reported
Request Agency: Not reported
Former Citation: Not reported

Evaluation Date: 20080310
Evaluation Responsible Agency: State
Found Violation: No
Evaluation Type Description: COMPLIANCE EVALUATION INSPECTION
Evaluation Responsible Person Identifier: Not reported
Evaluation Responsible Sub-Organization: Not reported
Actual Return to Compliance Date: Not reported
Scheduled Compliance Date: Not reported
Date of Request: Not reported
Date Response Received: Not reported
Request Agency: Not reported
Former Citation: Not reported

Evaluation Date: 20161025
Evaluation Responsible Agency: State
Found Violation: No
Evaluation Type Description: COMPLIANCE EVALUATION INSPECTION
Evaluation Responsible Person Identifier: Not reported
Evaluation Responsible Sub-Organization: Not reported
Actual Return to Compliance Date: Not reported
Scheduled Compliance Date: Not reported
Date of Request: Not reported
Date Response Received: Not reported
Request Agency: Not reported
Former Citation: Not reported

Map ID
Direction
Distance
Elevation

MAP FINDINGS

Site

Database(s)

EDR ID Number
EPA ID Number

PRC DESOTO INTERNATIONAL, INC. (DBA PPG AEROSPACE) (Continued)

1000392461

Evaluation Date: 20161109
Evaluation Responsible Agency: EPA
Found Violation: Yes
Evaluation Type Description: COMPLIANCE EVALUATION INSPECTION
Evaluation Responsible Person Identifier: JMACA
Evaluation Responsible Sub-Organization: Not reported
Actual Return to Compliance Date: 20161118
Scheduled Compliance Date: Not reported
Date of Request: Not reported
Date Response Received: Not reported
Request Agency: Not reported
Former Citation: Not reported

Evaluation Date: 20040211
Evaluation Responsible Agency: State Contractor/Grantee
Found Violation: Yes
Evaluation Type Description: COMPLIANCE EVALUATION INSPECTION
Evaluation Responsible Person Identifier: Not reported
Evaluation Responsible Sub-Organization: Not reported
Actual Return to Compliance Date: 20040309
Scheduled Compliance Date: Not reported
Date of Request: Not reported
Date Response Received: Not reported
Request Agency: Not reported
Former Citation: Not reported

Evaluation Date: 20050225
Evaluation Responsible Agency: State Contractor/Grantee
Found Violation: No
Evaluation Type Description: COMPLIANCE EVALUATION INSPECTION
Evaluation Responsible Person Identifier: Not reported
Evaluation Responsible Sub-Organization: Not reported
Actual Return to Compliance Date: Not reported
Scheduled Compliance Date: Not reported
Date of Request: Not reported
Date Response Received: Not reported
Request Agency: Not reported
Former Citation: Not reported

Evaluation Date: 20180308
Evaluation Responsible Agency: State
Found Violation: Yes
Evaluation Type Description: COMPLIANCE EVALUATION INSPECTION
Evaluation Responsible Person Identifier: Not reported
Evaluation Responsible Sub-Organization: Not reported
Actual Return to Compliance Date: Not reported
Scheduled Compliance Date: Not reported
Date of Request: Not reported
Date Response Received: Not reported
Request Agency: Not reported
Former Citation: Not reported

Evaluation Date: 20090603
Evaluation Responsible Agency: State
Found Violation: Yes
Evaluation Type Description: COMPLIANCE EVALUATION INSPECTION
Evaluation Responsible Person Identifier: Not reported

Map ID
Direction
Distance
Elevation

MAP FINDINGS

Site

Database(s)

EDR ID Number
EPA ID Number

PRC DESOTO INTERNATIONAL, INC. (DBA PPG AEROSPACE) (Continued)

1000392461

Evaluation Responsible Sub-Organization: Not reported
Actual Return to Compliance Date: 20090713
Scheduled Compliance Date: Not reported
Date of Request: Not reported
Date Response Received: Not reported
Request Agency: Not reported
Former Citation: Not reported

Evaluation Date: 20161109
Evaluation Responsible Agency: EPA
Found Violation: Yes
Evaluation Type Description: COMPLIANCE EVALUATION INSPECTION
Evaluation Responsible Person Identifier: JMACA
Evaluation Responsible Sub-Organization: Not reported
Actual Return to Compliance Date: 20170515
Scheduled Compliance Date: Not reported
Date of Request: Not reported
Date Response Received: Not reported
Request Agency: Not reported
Former Citation: Not reported

Evaluation Date: 20090713
Evaluation Responsible Agency: State
Found Violation: No
Evaluation Type Description: COMPLIANCE EVALUATION INSPECTION
Evaluation Responsible Person Identifier: Not reported
Evaluation Responsible Sub-Organization: Not reported
Actual Return to Compliance Date: Not reported
Scheduled Compliance Date: Not reported
Date of Request: Not reported
Date Response Received: Not reported
Request Agency: Not reported
Former Citation: Not reported

Evaluation Date: 20100316
Evaluation Responsible Agency: State
Found Violation: Yes
Evaluation Type Description: COMPLIANCE EVALUATION INSPECTION
Evaluation Responsible Person Identifier: Not reported
Evaluation Responsible Sub-Organization: Not reported
Actual Return to Compliance Date: 20101030
Scheduled Compliance Date: Not reported
Date of Request: Not reported
Date Response Received: Not reported
Request Agency: Not reported
Former Citation: Not reported

Evaluation Date: 20100316
Evaluation Responsible Agency: State
Found Violation: Yes
Evaluation Type Description: COMPLIANCE EVALUATION INSPECTION
Evaluation Responsible Person Identifier: Not reported
Evaluation Responsible Sub-Organization: Not reported
Actual Return to Compliance Date: 20101030
Scheduled Compliance Date: Not reported
Date of Request: Not reported
Date Response Received: Not reported

Map ID
Direction
Distance
Elevation

MAP FINDINGS

Site

Database(s)

EDR ID Number
EPA ID Number

PRC DESOTO INTERNATIONAL, INC. (DBA PPG AEROSPACE) (Continued)

1000392461

Request Agency:	Not reported
Former Citation:	Not reported
Evaluation Date:	20090603
Evaluation Responsible Agency:	State
Found Violation:	Yes
Evaluation Type Description:	COMPLIANCE EVALUATION INSPECTION
Evaluation Responsible Person Identifier:	Not reported
Evaluation Responsible Sub-Organization:	Not reported
Actual Return to Compliance Date:	20090713
Scheduled Compliance Date:	Not reported
Date of Request:	Not reported
Date Response Received:	Not reported
Request Agency:	Not reported
Former Citation:	Not reported
Evaluation Date:	20100316
Evaluation Responsible Agency:	State
Found Violation:	Yes
Evaluation Type Description:	COMPLIANCE EVALUATION INSPECTION
Evaluation Responsible Person Identifier:	Not reported
Evaluation Responsible Sub-Organization:	Not reported
Actual Return to Compliance Date:	20101030
Scheduled Compliance Date:	Not reported
Date of Request:	Not reported
Date Response Received:	Not reported
Request Agency:	Not reported
Former Citation:	Not reported
Evaluation Date:	20090603
Evaluation Responsible Agency:	State
Found Violation:	Yes
Evaluation Type Description:	COMPLIANCE EVALUATION INSPECTION
Evaluation Responsible Person Identifier:	Not reported
Evaluation Responsible Sub-Organization:	Not reported
Actual Return to Compliance Date:	20090713
Scheduled Compliance Date:	Not reported
Date of Request:	Not reported
Date Response Received:	Not reported
Request Agency:	Not reported
Former Citation:	Not reported
Evaluation Date:	20161109
Evaluation Responsible Agency:	EPA
Found Violation:	Yes
Evaluation Type Description:	COMPLIANCE EVALUATION INSPECTION
Evaluation Responsible Person Identifier:	JMACA
Evaluation Responsible Sub-Organization:	Not reported
Actual Return to Compliance Date:	20161118
Scheduled Compliance Date:	Not reported
Date of Request:	Not reported
Date Response Received:	Not reported
Request Agency:	Not reported
Former Citation:	Not reported
Evaluation Date:	20070124
Evaluation Responsible Agency:	State

Map ID
Direction
Distance
Elevation

MAP FINDINGS

Site

Database(s)

EDR ID Number
EPA ID Number

PRC DESOTO INTERNATIONAL, INC. (DBA PPG AEROSPACE) (Continued)

1000392461

Found Violation: Yes
Evaluation Type Description: COMPLIANCE EVALUATION INSPECTION
Evaluation Responsible Person Identifier: Not reported
Evaluation Responsible Sub-Organization: Not reported
Actual Return to Compliance Date: 20070313
Scheduled Compliance Date: Not reported
Date of Request: Not reported
Date Response Received: Not reported
Request Agency: Not reported
Former Citation: Not reported

Evaluation Date: 20100316
Evaluation Responsible Agency: State
Found Violation: Yes
Evaluation Type Description: COMPLIANCE EVALUATION INSPECTION
Evaluation Responsible Person Identifier: Not reported
Evaluation Responsible Sub-Organization: Not reported
Actual Return to Compliance Date: 20101030
Scheduled Compliance Date: Not reported
Date of Request: Not reported
Date Response Received: Not reported
Request Agency: Not reported
Former Citation: Not reported

Evaluation Date: 19940919
Evaluation Responsible Agency: State Contractor/Grantee
Found Violation: No
Evaluation Type Description: COMPLIANCE EVALUATION INSPECTION
Evaluation Responsible Person Identifier: R9
Evaluation Responsible Sub-Organization: Not reported
Actual Return to Compliance Date: Not reported
Scheduled Compliance Date: Not reported
Date of Request: Not reported
Date Response Received: Not reported
Request Agency: Not reported
Former Citation: Not reported

Evaluation Date: 20070313
Evaluation Responsible Agency: State
Found Violation: Yes
Evaluation Type Description: COMPLIANCE EVALUATION INSPECTION
Evaluation Responsible Person Identifier: Not reported
Evaluation Responsible Sub-Organization: Not reported
Actual Return to Compliance Date: 20070313
Scheduled Compliance Date: Not reported
Date of Request: Not reported
Date Response Received: Not reported
Request Agency: Not reported
Former Citation: Not reported

Evaluation Date: 20110127
Evaluation Responsible Agency: State
Found Violation: No
Evaluation Type Description: COMPLIANCE EVALUATION INSPECTION
Evaluation Responsible Person Identifier: Not reported
Evaluation Responsible Sub-Organization: Not reported
Actual Return to Compliance Date: Not reported

Map ID
Direction
Distance
Elevation

MAP FINDINGS

Site

Database(s)

EDR ID Number
EPA ID Number

PRC DESOTO INTERNATIONAL, INC. (DBA PPG AEROSPACE) (Continued)

1000392461

Scheduled Compliance Date: Not reported
Date of Request: Not reported
Date Response Received: Not reported
Request Agency: Not reported
Former Citation: Not reported

Evaluation Date: 20140124
Evaluation Responsible Agency: State
Found Violation: Yes
Evaluation Type Description: COMPLIANCE EVALUATION INSPECTION
Evaluation Responsible Person Identifier: Not reported
Evaluation Responsible Sub-Organization: Not reported
Actual Return to Compliance Date: Not reported
Scheduled Compliance Date: Not reported
Date of Request: Not reported
Date Response Received: Not reported
Request Agency: Not reported
Former Citation: Not reported

Evaluation Date: 20111122
Evaluation Responsible Agency: State
Found Violation: No
Evaluation Type Description: COMPLIANCE EVALUATION INSPECTION
Evaluation Responsible Person Identifier: Not reported
Evaluation Responsible Sub-Organization: Not reported
Actual Return to Compliance Date: Not reported
Scheduled Compliance Date: Not reported
Date of Request: Not reported
Date Response Received: Not reported
Request Agency: Not reported
Former Citation: Not reported

Evaluation Date: 20140124
Evaluation Responsible Agency: State
Found Violation: Yes
Evaluation Type Description: COMPLIANCE EVALUATION INSPECTION
Evaluation Responsible Person Identifier: Not reported
Evaluation Responsible Sub-Organization: Not reported
Actual Return to Compliance Date: Not reported
Scheduled Compliance Date: Not reported
Date of Request: Not reported
Date Response Received: Not reported
Request Agency: Not reported
Former Citation: Not reported

Evaluation Date: 20180308
Evaluation Responsible Agency: State
Found Violation: Yes
Evaluation Type Description: COMPLIANCE EVALUATION INSPECTION
Evaluation Responsible Person Identifier: Not reported
Evaluation Responsible Sub-Organization: Not reported
Actual Return to Compliance Date: Not reported
Scheduled Compliance Date: Not reported
Date of Request: Not reported
Date Response Received: Not reported
Request Agency: Not reported
Former Citation: Not reported

Map ID
Direction
Distance
Elevation

MAP FINDINGS

Site

Database(s)

EDR ID Number
EPA ID Number

PRC DESOTO INTERNATIONAL, INC. (DBA PPG AEROSPACE) (Continued)

1000392461

Evaluation Date: 20161109
Evaluation Responsible Agency: EPA
Found Violation: Yes
Evaluation Type Description: COMPLIANCE EVALUATION INSPECTION
Evaluation Responsible Person Identifier: JMACA
Evaluation Responsible Sub-Organization: Not reported
Actual Return to Compliance Date: 20161118
Scheduled Compliance Date: Not reported
Date of Request: Not reported
Date Response Received: Not reported
Request Agency: Not reported
Former Citation: Not reported

EMI:

Name: DEFT INC
Address: 17451 VON KARMAN AV
City,State,Zip: IRVINE, CA 92714
Year: 1987
County Code: 30
Air Basin: SC
Facility ID: 772
Air District Name: SC
SIC Code: 2851
Air District Name: SOUTH COAST AQMD
Community Health Air Pollution Info System: Not reported
Consolidated Emission Reporting Rule: Not reported
Total Organic Hydrocarbon Gases Tons/Yr: 5
Reactive Organic Gases Tons/Yr: 4
Carbon Monoxide Emissions Tons/Yr: 0
NOX - Oxides of Nitrogen Tons/Yr: 0
SOX - Oxides of Sulphur Tons/Yr: 0
Particulate Matter Tons/Yr: 2
Part. Matter 10 Micrometers and Smlr Tons/Yr:1

Name: DEFT INC
Address: 17451 VON KARMAN AV
City,State,Zip: IRVINE, CA 92714
Year: 1990
County Code: 30
Air Basin: SC
Facility ID: 772
Air District Name: SC
SIC Code: 2851
Air District Name: SOUTH COAST AQMD
Community Health Air Pollution Info System: Not reported
Consolidated Emission Reporting Rule: Not reported
Total Organic Hydrocarbon Gases Tons/Yr: 1
Reactive Organic Gases Tons/Yr: 1
Carbon Monoxide Emissions Tons/Yr: 0
NOX - Oxides of Nitrogen Tons/Yr: 0
SOX - Oxides of Sulphur Tons/Yr: 0
Particulate Matter Tons/Yr: 0
Part. Matter 10 Micrometers and Smlr Tons/Yr:0

Name: DEFT INC
Address: 17451 VON KARMAN AV

Map ID
Direction
Distance
Elevation

MAP FINDINGS

Site

Database(s)

EDR ID Number
EPA ID Number

PRC DESOTO INTERNATIONAL, INC. (DBA PPG AEROSPACE) (Continued)

1000392461

City,State,Zip: IRVINE, CA 92714
Year: 1997
County Code: 30
Air Basin: SC
Facility ID: 772
Air District Name: SC
SIC Code: 2851
Air District Name: SOUTH COAST AQMD
Community Health Air Pollution Info System: Not reported
Consolidated Emission Reporting Rule: Not reported
Total Organic Hydrocarbon Gases Tons/Yr: 10
Reactive Organic Gases Tons/Yr: 8
Carbon Monoxide Emissions Tons/Yr: 0
NOX - Oxides of Nitrogen Tons/Yr: 0
SOX - Oxides of Sulphur Tons/Yr: 0
Particulate Matter Tons/Yr: 0
Part. Matter 10 Micrometers and Smlr Tons/Yr:0

Name: DEFT INC
Address: 17451 VON KARMAN AV
City,State,Zip: IRVINE, CA 92714
Year: 1998
County Code: 30
Air Basin: SC
Facility ID: 772
Air District Name: SC
SIC Code: 2851
Air District Name: SOUTH COAST AQMD
Community Health Air Pollution Info System: Not reported
Consolidated Emission Reporting Rule: Not reported
Total Organic Hydrocarbon Gases Tons/Yr: 12
Reactive Organic Gases Tons/Yr: 10
Carbon Monoxide Emissions Tons/Yr: 0
NOX - Oxides of Nitrogen Tons/Yr: 0
SOX - Oxides of Sulphur Tons/Yr: 0
Particulate Matter Tons/Yr: 0
Part. Matter 10 Micrometers and Smlr Tons/Yr:0

Name: DEFT INC
Address: 17451 VON KARMAN AV
City,State,Zip: IRVINE, CA 92714
Year: 1999
County Code: 30
Air Basin: SC
Facility ID: 772
Air District Name: SC
SIC Code: 2851
Air District Name: SOUTH COAST AQMD
Community Health Air Pollution Info System: Not reported
Consolidated Emission Reporting Rule: Not reported
Total Organic Hydrocarbon Gases Tons/Yr: 10
Reactive Organic Gases Tons/Yr: 8
Carbon Monoxide Emissions Tons/Yr: 0
NOX - Oxides of Nitrogen Tons/Yr: 0
SOX - Oxides of Sulphur Tons/Yr: 0
Particulate Matter Tons/Yr: 0
Part. Matter 10 Micrometers and Smlr Tons/Yr:0

Map ID
Direction
Distance
Elevation

MAP FINDINGS

Site

Database(s)

EDR ID Number
EPA ID Number

PRC DESOTO INTERNATIONAL, INC. (DBA PPG AEROSPACE) (Continued)

1000392461

Name: DEFT INC
Address: 17451 VON KARMAN AV
City,State,Zip: IRVINE, CA 92714
Year: 2000
County Code: 30
Air Basin: SC
Facility ID: 772
Air District Name: SC
SIC Code: 2851
Air District Name: SOUTH COAST AQMD
Community Health Air Pollution Info System: Not reported
Consolidated Emission Reporting Rule: Not reported
Total Organic Hydrocarbon Gases Tons/Yr: 10
Reactive Organic Gases Tons/Yr: 8
Carbon Monoxide Emissions Tons/Yr: 0
NOX - Oxides of Nitrogen Tons/Yr: 0
SOX - Oxides of Sulphur Tons/Yr: 0
Particulate Matter Tons/Yr: 0
Part. Matter 10 Micrometers and Smlr Tons/Yr:0

Name: DEFT INC
Address: 17451 VON KARMAN AV
City,State,Zip: IRVINE, CA 92714
Year: 2001
County Code: 30
Air Basin: SC
Facility ID: 772
Air District Name: SC
SIC Code: 2851
Air District Name: SOUTH COAST AQMD
Community Health Air Pollution Info System: Y
Consolidated Emission Reporting Rule: Not reported
Total Organic Hydrocarbon Gases Tons/Yr: 9
Reactive Organic Gases Tons/Yr: 7
Carbon Monoxide Emissions Tons/Yr: 0
NOX - Oxides of Nitrogen Tons/Yr: 0
SOX - Oxides of Sulphur Tons/Yr: 0
Particulate Matter Tons/Yr: 0
Part. Matter 10 Micrometers and Smlr Tons/Yr:0

Name: DEFT INC
Address: 17451 VON KARMAN AVE
City,State,Zip: IRVINE, CA 92714
Year: 2002
County Code: 30
Air Basin: SC
Facility ID: 772
Air District Name: SC
SIC Code: 2851
Air District Name: SOUTH COAST AQMD
Community Health Air Pollution Info System: Not reported
Consolidated Emission Reporting Rule: Not reported
Total Organic Hydrocarbon Gases Tons/Yr: 6
Reactive Organic Gases Tons/Yr: 5
Carbon Monoxide Emissions Tons/Yr: 0
NOX - Oxides of Nitrogen Tons/Yr: 0
SOX - Oxides of Sulphur Tons/Yr: 0

Map ID
Direction
Distance
Elevation

MAP FINDINGS

Site

Database(s)

EDR ID Number
EPA ID Number

PRC DESOTO INTERNATIONAL, INC. (DBA PPG AEROSPACE) (Continued)

1000392461

Particulate Matter Tons/Yr: 0
Part. Matter 10 Micrometers and Smlr Tons/Yr:0

Name: DEFT INC
Address: 17451 VON KARMAN AVE
City,State,Zip: IRVINE, CA 92714
Year: 2003
County Code: 30
Air Basin: SC
Facility ID: 772
Air District Name: SC
SIC Code: 2851
Air District Name: SOUTH COAST AQMD
Community Health Air Pollution Info System: Not reported
Consolidated Emission Reporting Rule: Not reported
Total Organic Hydrocarbon Gases Tons/Yr: 6
Reactive Organic Gases Tons/Yr: 5
Carbon Monoxide Emissions Tons/Yr: 0
NOX - Oxides of Nitrogen Tons/Yr: 0
SOX - Oxides of Sulphur Tons/Yr: 0
Particulate Matter Tons/Yr: 0
Part. Matter 10 Micrometers and Smlr Tons/Yr:0

Name: DEFT INC
Address: 17451 VON KARMAN AVE
City,State,Zip: IRVINE, CA 92714
Year: 2004
County Code: 30
Air Basin: SC
Facility ID: 772
Air District Name: SC
SIC Code: 2851
Air District Name: SOUTH COAST AQMD
Community Health Air Pollution Info System: Y
Consolidated Emission Reporting Rule: Not reported
Total Organic Hydrocarbon Gases Tons/Yr: 5.703036
Reactive Organic Gases Tons/Yr: 4.83
Carbon Monoxide Emissions Tons/Yr: 0.00158
NOX - Oxides of Nitrogen Tons/Yr: 0.00585
SOX - Oxides of Sulphur Tons/Yr: 0.0000374
Particulate Matter Tons/Yr: 0.281338
Part. Matter 10 Micrometers and Smlr Tons/Yr:0.25

Name: DEFT INC
Address: 17451 VON KARMAN AVE
City,State,Zip: IRVINE, CA 92714
Year: 2005
County Code: 30
Air Basin: SC
Facility ID: 772
Air District Name: SC
SIC Code: 2851
Air District Name: SOUTH COAST AQMD
Community Health Air Pollution Info System: Not reported
Consolidated Emission Reporting Rule: Not reported
Total Organic Hydrocarbon Gases Tons/Yr: 7.77374
Reactive Organic Gases Tons/Yr: 6.585625283

Map ID
Direction
Distance
Elevation

MAP FINDINGS

Site

Database(s)

EDR ID Number
EPA ID Number

PRC DESOTO INTERNATIONAL, INC. (DBA PPG AEROSPACE) (Continued)

1000392461

Carbon Monoxide Emissions Tons/Yr: .0155
NOX - Oxides of Nitrogen Tons/Yr: .069
SOX - Oxides of Sulphur Tons/Yr: .00093
Particulate Matter Tons/Yr: .25478
Part. Matter 10 Micrometers and Smlr Tons/Yr: .22964968

Name: DEFT INC
Address: 17451 VON KARMAN AVE
City,State,Zip: IRVINE, CA 92714
Year: 2006
County Code: 30
Air Basin: SC
Facility ID: 772
Air District Name: SC
SIC Code: 2851
Air District Name: SOUTH COAST AQMD
Community Health Air Pollution Info System: Not reported
Consolidated Emission Reporting Rule: Not reported
Total Organic Hydrocarbon Gases Tons/Yr: 11.46372683950911184
Reactive Organic Gases Tons/Yr: 9.711
Carbon Monoxide Emissions Tons/Yr: .019
NOX - Oxides of Nitrogen Tons/Yr: .08
SOX - Oxides of Sulphur Tons/Yr: .001
Particulate Matter Tons/Yr: .006
Part. Matter 10 Micrometers and Smlr Tons/Yr: .00585

Name: DEFT INC
Address: 17451 VON KARMAN AVE
City,State,Zip: IRVINE, CA 92714
Year: 2007
County Code: 30
Air Basin: SC
Facility ID: 772
Air District Name: SC
SIC Code: 2851
Air District Name: SOUTH COAST AQMD
Community Health Air Pollution Info System: Not reported
Consolidated Emission Reporting Rule: Not reported
Total Organic Hydrocarbon Gases Tons/Yr: 11.46372683950911184
Reactive Organic Gases Tons/Yr: 9.711
Carbon Monoxide Emissions Tons/Yr: .019
NOX - Oxides of Nitrogen Tons/Yr: .08
SOX - Oxides of Sulphur Tons/Yr: .001
Particulate Matter Tons/Yr: .006
Part. Matter 10 Micrometers and Smlr Tons/Yr: .00585

Name: DEFT INC
Address: 17451 VON KARMAN AVE
City,State,Zip: IRVINE, CA 92614
Year: 2008
County Code: 30
Air Basin: SC
Facility ID: 772
Air District Name: SC
SIC Code: 2851
Air District Name: SOUTH COAST AQMD
Community Health Air Pollution Info System: Not reported

Map ID
Direction
Distance
Elevation

MAP FINDINGS

Site

Database(s)

EDR ID Number
EPA ID Number

PRC DESOTO INTERNATIONAL, INC. (DBA PPG AEROSPACE) (Continued)

1000392461

Consolidated Emission Reporting Rule: Not reported
Total Organic Hydrocarbon Gases Tons/Yr: 13.36887683270886867
Reactive Organic Gases Tons/Yr: 11.32541475
Carbon Monoxide Emissions Tons/Yr: .0131675
NOX - Oxides of Nitrogen Tons/Yr: .06
SOX - Oxides of Sulphur Tons/Yr: .00095955
Particulate Matter Tons/Yr: .006605045775
Part. Matter 10 Micrometers and Smlr Tons/Yr:.0064056036975

Name: DEFT INC
Address: 17451 VON KARMAN AV
City,State,Zip: IRVINE, CA 92714
Year: 2009
County Code: 30
Air Basin: SC
Facility ID: 772
Air District Name: SC
SIC Code: 2851
Air District Name: SOUTH COAST AQMD
Community Health Air Pollution Info System: Not reported
Consolidated Emission Reporting Rule: Not reported
Total Organic Hydrocarbon Gases Tons/Yr: 12.6108497245209
Reactive Organic Gases Tons/Yr: 10.682969999999999
Carbon Monoxide Emissions Tons/Yr: 1.0160000000000001E-2
NOX - Oxides of Nitrogen Tons/Yr: 2.999999999999999E-2
SOX - Oxides of Sulphur Tons/Yr: 4.6900000000000002E-4
Particulate Matter Tons/Yr: 2.8149999999999998E-3
Part. Matter 10 Micrometers and Smlr Tons/Yr:2.7220899999999999E-3

Name: DEFT INC
Address: 17451 VON KARMAN AV
City,State,Zip: IRVINE, CA 92714
Year: 2010
County Code: 30
Air Basin: SC
Facility ID: 772
Air District Name: SC
SIC Code: 2851
Air District Name: SOUTH COAST AQMD
Community Health Air Pollution Info System: Not reported
Consolidated Emission Reporting Rule: Not reported
Total Organic Hydrocarbon Gases Tons/Yr: 14.505063672830399
Reactive Organic Gases Tons/Yr: 12.288019999999999
Carbon Monoxide Emissions Tons/Yr: 0.0109
NOX - Oxides of Nitrogen Tons/Yr: 0.04734
SOX - Oxides of Sulphur Tons/Yr: 0.00058
Particulate Matter Tons/Yr: 6.3899999999999998E-2
Part. Matter 10 Micrometers and Smlr Tons/Yr:5.7736540000000003E-2

Name: DEFT INC
Address: 17451 VON KARMAN AV
City,State,Zip: IRVINE, CA 92714
Year: 2011
County Code: 30
Air Basin: SC
Facility ID: 772
Air District Name: SC

Map ID
Direction
Distance
Elevation

MAP FINDINGS

Site

Database(s)

EDR ID Number
EPA ID Number

PRC DESOTO INTERNATIONAL, INC. (DBA PPG AEROSPACE) (Continued)

1000392461

SIC Code: 2851
Air District Name: SOUTH COAST AQMD
Community Health Air Pollution Info System: Not reported
Consolidated Emission Reporting Rule: Not reported
Total Organic Hydrocarbon Gases Tons/Yr: 11.922981838
Reactive Organic Gases Tons/Yr: 10.0996
Carbon Monoxide Emissions Tons/Yr: 0.0077
NOX - Oxides of Nitrogen Tons/Yr: 0.0286
SOX - Oxides of Sulphur Tons/Yr: 0.00013
Particulate Matter Tons/Yr: 0.00165
Part. Matter 10 Micrometers and Smlr Tons/Yr:0.0015675

Name: DEFT INC
Address: 17451 VON KARMAN AVE
City,State,Zip: IRVINE, CA 92614
Year: 2012
County Code: 30
Air Basin: SC
Facility ID: 772
Air District Name: SC
SIC Code: 2851
Air District Name: SOUTH COAST AQMD
Community Health Air Pollution Info System: Not reported
Consolidated Emission Reporting Rule: Not reported
Total Organic Hydrocarbon Gases Tons/Yr: 14.006668731
Reactive Organic Gases Tons/Yr: 11.86497
Carbon Monoxide Emissions Tons/Yr: 0.00735
NOX - Oxides of Nitrogen Tons/Yr: 0.0273
SOX - Oxides of Sulphur Tons/Yr: 0.00012
Particulate Matter Tons/Yr: 0.00367
Part. Matter 10 Micrometers and Smlr Tons/Yr:0.0033815

Name: PRC DE SOTO INTERNATIONAL, INC.
Address: 17451 VON KARMAN AVE
City,State,Zip: IRVINE, CA 92614
Year: 2013
County Code: 30
Air Basin: SC
Facility ID: 174340
Air District Name: SC
SIC Code: 2851
Air District Name: SOUTH COAST AQMD
Community Health Air Pollution Info System: Not reported
Consolidated Emission Reporting Rule: Not reported
Total Organic Hydrocarbon Gases Tons/Yr: 27.027111293
Reactive Organic Gases Tons/Yr: 22.89605
Carbon Monoxide Emissions Tons/Yr: 0.00655
NOX - Oxides of Nitrogen Tons/Yr: 0.02435
SOX - Oxides of Sulphur Tons/Yr: 0.00011
Particulate Matter Tons/Yr: 0.00146
Part. Matter 10 Micrometers and Smlr Tons/Yr:0.001384

Name: PRC DE SOTO INTERNATIONAL, INC.
Address: 17451 VON KARMAN AVE
City,State,Zip: IRVINE, CA 92614
Year: 2014
County Code: 30

Map ID
Direction
Distance
Elevation

MAP FINDINGS

Site

Database(s)

EDR ID Number
EPA ID Number

PRC DESOTO INTERNATIONAL, INC. (DBA PPG AEROSPACE) (Continued)

1000392461

Air Basin: SC
Facility ID: 174340
Air District Name: SC
SIC Code: 2851
Air District Name: SOUTH COAST AQMD
Community Health Air Pollution Info System: Not reported
Consolidated Emission Reporting Rule: Not reported
Total Organic Hydrocarbon Gases Tons/Yr: 25.231449054
Reactive Organic Gases Tons/Yr: 24.923
Carbon Monoxide Emissions Tons/Yr: 0.00455
NOX - Oxides of Nitrogen Tons/Yr: 0.0169
SOX - Oxides of Sulphur Tons/Yr: 8e-005
Particulate Matter Tons/Yr: 0.005955
Part. Matter 10 Micrometers and Smlr Tons/Yr:0.0057553

Name: PRC DE SOTO INTERNATIONAL, INC.
Address: 17451 VON KARMAN AVE
City,State,Zip: IRVINE, CA 92614
Year: 2015
County Code: 30
Air Basin: SC
Facility ID: 174340
Air District Name: SC
SIC Code: 2851
Air District Name: SOUTH COAST AQMD
Community Health Air Pollution Info System: Not reported
Consolidated Emission Reporting Rule: Not reported
Total Organic Hydrocarbon Gases Tons/Yr: 23.119017968
Reactive Organic Gases Tons/Yr: 22.84828934
Carbon Monoxide Emissions Tons/Yr: 0.00444675
NOX - Oxides of Nitrogen Tons/Yr: 0.0165165
SOX - Oxides of Sulphur Tons/Yr: 7.623e-005
Particulate Matter Tons/Yr: 0.004904015
Part. Matter 10 Micrometers and Smlr Tons/Yr:0.0047456184

Name: PRC DE SOTO INTERNATIONAL, INC.
Address: 17451 VON KARMAN AVE
City,State,Zip: IRVINE, CA 92614
Year: 2016
County Code: 30
Air Basin: SC
Facility ID: 174340
Air District Name: SC
SIC Code: 2851
Air District Name: SOUTH COAST AQMD
Community Health Air Pollution Info System: Not reported
Consolidated Emission Reporting Rule: Not reported
Total Organic Hydrocarbon Gases Tons/Yr: 20.67594263
Reactive Organic Gases Tons/Yr: 20.420986
Carbon Monoxide Emissions Tons/Yr: 0.00493
NOX - Oxides of Nitrogen Tons/Yr: 0.01
SOX - Oxides of Sulphur Tons/Yr: 8.45e-005
Particulate Matter Tons/Yr: 0.00501551
Part. Matter 10 Micrometers and Smlr Tons/Yr:0.004856959

Name: PRC DE SOTO INTERNATIONAL, INC.
Address: 17451 VON KARMAN AVE

Map ID
Direction
Distance
Elevation

MAP FINDINGS

Site

Database(s)

EDR ID Number
EPA ID Number

PRC DESOTO INTERNATIONAL, INC. (DBA PPG AEROSPACE) (Continued)

1000392461

City,State,Zip: IRVINE, CA 92614
Year: 2017
County Code: 30
Air Basin: SC
Facility ID: 174340
Air District Name: SC
SIC Code: 2851
Air District Name: SOUTH COAST AQMD
Community Health Air Pollution Info System: Not reported
Consolidated Emission Reporting Rule: Not reported
Total Organic Hydrocarbon Gases Tons/Yr: 16.342857598
Reactive Organic Gases Tons/Yr: 16.140874
Carbon Monoxide Emissions Tons/Yr: 0.00437
NOX - Oxides of Nitrogen Tons/Yr: 0.01
SOX - Oxides of Sulphur Tons/Yr: 7.49e-005
Particulate Matter Tons/Yr: 0.004810301
Part. Matter 10 Micrometers and Smllr Tons/Yr:0.0046550709

HIST CORTESE:

edr_fname: DEFT CHEMICAL COATING, IN
edr_fadd1: 17451
City,State,Zip: IRVINE, CA 92714
Region: CORTESE
Facility County Code: 30
Reg By: LTNKA
Reg Id: 083000597T

NPDES:

Name: VON KARMAN AVENUE INDUSTRIAL DEVELOPMENT
Address: 17451 VON KARMAN AVENUE
City,State,Zip: IRVINE, CA 92614
Facility Status: Active
NPDES Number: CAS000002
Region: 8
Agency Number: 0
Regulatory Measure ID: 544094
Place ID: Not reported
Order Number: 2009-0009-DWQ
WDID: 8 30C396027
Regulatory Measure Type: Enrollee
Program Type: Construction
Adoption Date Of Regulatory Measure: Not reported
Effective Date Of Regulatory Measure: 12/23/2021
Termination Date Of Regulatory Measure: Not reported
Expiration Date Of Regulatory Measure: Not reported
Discharge Address: PO Box 3388
Discharge Name: CLPF 9th St Von Karman Irvine LP
Discharge City: Manhattan Beach
Discharge State: California
Discharge Zip: 90266
Status: Not reported
Status Date: Not reported
Operator Name: Not reported
Operator Address: Not reported
Operator City: Not reported
Operator State: Not reported

Map ID
Direction
Distance
Elevation

MAP FINDINGS

Site

Database(s)

EDR ID Number
EPA ID Number

PRC DESOTO INTERNATIONAL, INC. (DBA PPG AEROSPACE) (Continued)

1000392461

Operator Zip: Not reported

Name: VON KARMAN AVENUE INDUSTRIAL DEVELOPMENT
Address: 17451 VON KARMAN AVENUE
City,State,Zip: IRVINE, CA 92614
Facility Status: Not reported
NPDES Number: Not reported
Region: Not reported
Agency Number: Not reported
Regulatory Measure ID: Not reported
Place ID: Not reported
Order Number: Not reported
WDID: 8 30C396027
Regulatory Measure Type: Construction
Program Type: Not reported
Adoption Date Of Regulatory Measure: Not reported
Effective Date Of Regulatory Measure: Not reported
Termination Date Of Regulatory Measure: Not reported
Expiration Date Of Regulatory Measure: Not reported
Discharge Address: Not reported
Discharge Name: Not reported
Discharge City: Not reported
Discharge State: Not reported
Discharge Zip: Not reported
Status: Active
Status Date: 12/23/2021
Operator Name: CLPF 9th St Von Karman Irvine LP
Operator Address: PO Box 3388
Operator City: Manhattan Beach
Operator State: California
Operator Zip: 90266

Name: PPG AEROSPACE IRVINE
Address: 17451 VON KARMAN AVENUE
City,State,Zip: IRVINE, CA 92614
Facility Status: Not reported
NPDES Number: Not reported
Region: Not reported
Agency Number: Not reported
Regulatory Measure ID: Not reported
Place ID: Not reported
Order Number: Not reported
WDID: 8 30I024296
Regulatory Measure Type: Industrial
Program Type: Not reported
Adoption Date Of Regulatory Measure: Not reported
Effective Date Of Regulatory Measure: Not reported
Termination Date Of Regulatory Measure: Not reported
Expiration Date Of Regulatory Measure: Not reported
Discharge Address: Not reported
Discharge Name: Not reported
Discharge City: Not reported
Discharge State: Not reported
Discharge Zip: Not reported
Status: Terminated
Status Date: 01/14/2019
Operator Name: PRC Desoto International Inc

Map ID
Direction
Distance
Elevation

MAP FINDINGS

Site

Database(s)

EDR ID Number
EPA ID Number

PRC DESOTO INTERNATIONAL, INC. (DBA PPG AEROSPACE) (Continued)

1000392461

Operator Address: 17541 Von Karman Ave
Operator City: Irvine
Operator State: California
Operator Zip: 92614

NPDES as of 03/2018:

NPDES Number: Not reported
Status: Not reported
Agency Number: Not reported
Region: 8
Regulatory Measure ID: 438551
Order Number: Not reported
Regulatory Measure Type: Industrial
Place ID: Not reported
WDID: 8 30I024296
Program Type: Not reported
Adoption Date Of Regulatory Measure: Not reported
Effective Date Of Regulatory Measure: Not reported
Expiration Date Of Regulatory Measure: Not reported
Termination Date Of Regulatory Measure: Not reported
Discharge Name: Not reported
Discharge Address: Not reported
Discharge City: Not reported
Discharge State: Not reported
Discharge Zip: Not reported
Received Date: 06/12/2013
Processed Date: 06/12/2013
Status: Active
Status Date: 06/12/2013
Place Size: 6
Place Size Unit: Acres
Contact: Mahir Barkho
Contact Title: Engineering Manager
Contact Phone: 949-474-0400
Contact Phone Ext: 6737
Contact Email: Mahir.Barkho@ppg.com
Operator Name: PRC Desoto International Inc
Operator Address: 17541 Von Karman Ave
Operator City: Irvine
Operator State: California
Operator Zip: 92614
Operator Contact: Vernon Donahe II
Operator Contact Title: EHS Specialist
Operator Contact Phone: 949-476-6772
Operator Contact Phone Ext: 6772
Operator Contact Email: donahe@ppg.com
Operator Type: Private Business
Developer: Not reported
Developer Address: Not reported
Developer City: Not reported
Developer State: California
Developer Zip: Not reported
Developer Contact: Not reported
Developer Contact Title: Not reported
Constype Linear Utility Ind: Not reported
Emergency Phone: Not reported
Emergency Phone Ext: Not reported
Constype Above Ground Ind: Not reported

Map ID
Direction
Distance
Elevation

MAP FINDINGS

Site

Database(s)

EDR ID Number
EPA ID Number

PRC DESOTO INTERNATIONAL, INC. (DBA PPG AEROSPACE) (Continued)

1000392461

Constype Below Ground Ind:	Not reported
Constype Cable Line Ind:	Not reported
Constype Comm Line Ind:	Not reported
Constype Commercial Ind:	Not reported
Constype Electrical Line Ind:	Not reported
Constype Gas Line Ind:	Not reported
Constype Industrial Ind:	Not reported
Constype Other Description:	Not reported
Constype Other Ind:	Not reported
Constype Recons Ind:	Not reported
Constype Residential Ind:	Not reported
Constype Transport Ind:	Not reported
Constype Utility Description:	Not reported
Constype Utility Ind:	Not reported
Constype Water Sewer Ind:	Not reported
Dir Discharge Uswater Ind:	N
Receiving Water Name:	Peter Canyon Channel
Certifier:	mahir barkho
Certifier Title:	EHS Specialist
Certification Date:	07-OCT-15
Primary Sic:	2851-Paints, Varnishes, Lacquers, Enamels, and Allied Products
Secondary Sic:	Not reported
Tertiary Sic:	Not reported
NPDES Number:	CAS000001
Status:	Active
Agency Number:	0
Region:	8
Regulatory Measure ID:	438551
Order Number:	97-03-DWQ
Regulatory Measure Type:	Enrollee
Place ID:	Not reported
WDID:	8 301024296
Program Type:	Industrial
Adoption Date Of Regulatory Measure:	Not reported
Effective Date Of Regulatory Measure:	06/12/2013
Expiration Date Of Regulatory Measure:	Not reported
Termination Date Of Regulatory Measure:	Not reported
Discharge Name:	PRC Desoto International Inc
Discharge Address:	17541 Von Karman Ave
Discharge City:	Irvine
Discharge State:	California
Discharge Zip:	92614
Received Date:	Not reported
Processed Date:	Not reported
Status:	Not reported
Status Date:	Not reported
Place Size:	Not reported
Place Size Unit:	Not reported
Contact:	Not reported
Contact Title:	Not reported
Contact Phone:	Not reported
Contact Phone Ext:	Not reported
Contact Email:	Not reported
Operator Name:	Not reported
Operator Address:	Not reported
Operator City:	Not reported

Map ID
Direction
Distance
Elevation

MAP FINDINGS

Site

Database(s)

EDR ID Number
EPA ID Number

PRC DESOTO INTERNATIONAL, INC. (DBA PPG AEROSPACE) (Continued)

1000392461

Operator State:	Not reported
Operator Zip:	Not reported
Operator Contact:	Not reported
Operator Contact Title:	Not reported
Operator Contact Phone:	Not reported
Operator Contact Phone Ext:	Not reported
Operator Contact Email:	Not reported
Operator Type:	Not reported
Developer:	Not reported
Developer Address:	Not reported
Developer City:	Not reported
Developer State:	Not reported
Developer Zip:	Not reported
Developer Contact:	Not reported
Developer Contact Title:	Not reported
Constype Linear Utility Ind:	Not reported
Emergency Phone:	Not reported
Emergency Phone Ext:	Not reported
Constype Above Ground Ind:	Not reported
Constype Below Ground Ind:	Not reported
Constype Cable Line Ind:	Not reported
Constype Comm Line Ind:	Not reported
Constype Commercial Ind:	Not reported
Constype Electrical Line Ind:	Not reported
Constype Gas Line Ind:	Not reported
Constype Industrial Ind:	Not reported
Constype Other Description:	Not reported
Constype Other Ind:	Not reported
Constype Recons Ind:	Not reported
Constype Residential Ind:	Not reported
Constype Transport Ind:	Not reported
Constype Utility Description:	Not reported
Constype Utility Ind:	Not reported
Constype Water Sewer Ind:	Not reported
Dir Discharge Uswater Ind:	Not reported
Receiving Water Name:	Not reported
Certifier:	Not reported
Certifier Title:	Not reported
Certification Date:	Not reported
Primary Sic:	Not reported
Secondary Sic:	Not reported
Tertiary Sic:	Not reported

WDS:

Name:	DEFT INC.
Address:	17451 VON KARMAN AVE
City:	IRVINE
Facility ID:	Santa Ana River 30I002499
Facility Type:	Industrial - Facility that treats and/or disposes of liquid or semisolid wastes from any servicing, producing, manufacturing or processing operation of whatever nature, including mining, gravel washing, geothermal operations, air conditioning, ship building and repairing, oil production, storage and disposal operations, water pumping.
Facility Status:	Active - Any facility with a continuous or seasonal discharge that is under Waste Discharge Requirements.

Map ID
Direction
Distance
Elevation

MAP FINDINGS

Site

Database(s)

EDR ID Number
EPA ID Number

PRC DESOTO INTERNATIONAL, INC. (DBA PPG AEROSPACE) (Continued)

1000392461

NPDES Number: CAS000001 The 1st 2 characters designate the state. The remaining 7 are assigned by the Regional Board

Subregion: 8

Facility Telephone: Not reported

Facility Contact: Not reported

Agency Name: DESMOND WILLIAM A.

Agency Address: Not reported

Agency City,St,Zip: 0

Agency Contact: Not reported

Agency Telephone: Not reported

Agency Type: Private

SIC Code: 0

SIC Code 2: Not reported

Primary Waste Type: Not reported

Primary Waste: Not reported

Waste Type2: Not reported

Waste2: Not reported

Primary Waste Type: Not reported

Secondary Waste: Not reported

Secondary Waste Type: Not reported

Design Flow: 0

Baseline Flow: 0

Reclamation: Not reported

POTW: Not reported

Treat To Water: Minor Threat to Water Quality. A violation of a regional board order should cause a relatively minor impairment of beneficial uses compared to a major or minor threat. Not: All nurds without a TTWQ will be considered a minor threat to water quality unless coded at a higher Level. A Zero (0) may be used to code those NURDS that are found to represent no threat to water quality.

Complexity: Category C - Facilities having no waste treatment systems, such as cooling water dischargers or those who must comply through best management practices, facilities with passive waste treatment and disposal systems, such as septic systems with subsurface disposal, or dischargers having waste storage systems with land disposal such as dairy waste ponds.

CIWQS:

Name: VON KARMAN AVENUE INDUSTRIAL DEVELOPMENT

Address: 17451 VON KARMAN AVENUE

City,State,Zip: IRVINE, CA 92614

Agency: CLPF 9th St Von Karman Irvine LP

Agency Address: PO Box 3388, Manhattan Beach, CA 90266

Place/Project Type: Construction - Commercial

SIC/NAICS: Not reported

Region: 8

Program: CONSTW

Regulatory Measure Status: Active

Regulatory Measure Type: Storm water construction

Order Number: 2009-0009-DWQ

WDID: 8 30C396027

NPDES Number: CAS000002

Adoption Date: Not reported

Effective Date: 12/23/2021

Termination Date: Not reported

Expiration/Review Date: Not reported

Design Flow: Not reported

Map ID
Direction
Distance
Elevation

MAP FINDINGS

Site

Database(s)

EDR ID Number
EPA ID Number

PRC DESOTO INTERNATIONAL, INC. (DBA PPG AEROSPACE) (Continued)

1000392461

Major/Minor: Not reported
Complexity: Not reported
TTWQ: Not reported
Enforcement Actions within 5 years: 0
Violations within 5 years: 0
Latitude: 33.68855
Longitude: -117.84464

Name: PPG AEROSPACE IRVINE
Address: 17451 VON KARMAN AVENUE
City,State,Zip: IRVINE, CA 92614
Agency: PRC Desoto International Inc
Agency Address: 17541 Von Karman Ave, Irvine , CA 92614
Place/Project Type: Industrial - Paints, Varnishes, Lacquers, Enamels, and Allied Products
SIC/NAICS: 2851
Region: 8
Program: INDSTW
Regulatory Measure Status: Terminated
Regulatory Measure Type: Storm water industrial
Order Number: 2014-0057-DWQ
WDID: 8 30I024296
NPDES Number: CAS000001
Adoption Date: Not reported
Effective Date: 06/12/2013
Termination Date: 12/26/2018
Expiration/Review Date: Not reported
Design Flow: Not reported
Major/Minor: Not reported
Complexity: Not reported
TTWQ: Not reported
Enforcement Actions within 5 years: 0
Violations within 5 years: 0
Latitude: 33.68857
Longitude: -117.84465

Name: DEFT
Address: 17451 VON KARMAN AVE
City,State,Zip: IRVINE, CA 92614
Agency: Deft
Agency Address: PO Box 19507, Irvine, CA 92623
Place/Project Type: Industrial - Paints, Varnishes, Lacquers, Enamels, and Allied Products
SIC/NAICS: 2851
Region: 8
Program: INDSTW
Regulatory Measure Status: Terminated
Regulatory Measure Type: Storm water industrial
Order Number: 2014-0057-DWQ
WDID: 8 30I002499
NPDES Number: CAS000001
Adoption Date: Not reported
Effective Date: 03/31/1992
Termination Date: 06/24/2013
Expiration/Review Date: Not reported
Design Flow: Not reported
Major/Minor: Not reported
Complexity: Not reported
TTWQ: Not reported

Map ID
Direction
Distance
Elevation

MAP FINDINGS

Site

Database(s)

EDR ID Number
EPA ID Number

PRC DESOTO INTERNATIONAL, INC. (DBA PPG AEROSPACE) (Continued)

1000392461

Enforcement Actions within 5 years: 0
Violations within 5 years: 0
Latitude: 33.68879
Longitude: -117.84302

CERS:

Name: VON KARMAN AVENUE INDUSTRIAL DEVELOPMENT
Address: 17451 VON KARMAN AVENUE
City,State,Zip: IRVINE, CA 92614
Site ID: 599434
CERS ID: 900173
CERS Description: Construction Storm Water

Affiliation:

Affiliation Type Desc: Owner/Operator
Entity Name: CLPF 9th St Von Karman Irvine LP
Entity Title: Operator
Affiliation Address: PO Box 3388
Affiliation City: Manhattan Beach
Affiliation State: CA
Affiliation Country: Not reported
Affiliation Zip: 90266
Affiliation Phone: ,

Name: PRC-DESOTO INTERNATIONAL, INC.
Address: 17451 VON KARMAN AVE
City,State,Zip: IRVINE, CA 92614
Site ID: 110719
CERS ID: 92714DFTNC17451
CERS Description: Toxic Release Inventory

Affiliation:

Affiliation Type Desc: Company Official
Entity Name: Dan Korte
Entity Title: Global Vice President
Affiliation Address: 17451 VON KARMAN AVE
Affiliation City: IRVINE
Affiliation State: CA
Affiliation Country: Not reported
Affiliation Zip: 92614
Affiliation Phone: ,

Affiliation Type Desc: Public Contact
Entity Name: THOMAS LEUSNER
Entity Title: Not reported
Affiliation Address: 17451 VON KARMAN AVE
Affiliation City: IRVINE
Affiliation State: CA
Affiliation Country: Not reported
Affiliation Zip: 92614
Affiliation Phone: 8187411535,

Affiliation Type Desc: Technical Contact
Entity Name: THOMAS LEUSNER
Entity Title: Not reported
Affiliation Address: 17451 VON KARMAN AVE
Affiliation City: IRVINE

Map ID
Direction
Distance
Elevation

MAP FINDINGS

Site

Database(s)

EDR ID Number
EPA ID Number

PRC DESOTO INTERNATIONAL, INC. (DBA PPG AEROSPACE) (Continued)

1000392461

Affiliation State: CA
Affiliation Country: Not reported
Affiliation Zip: 92614
Affiliation Phone: 8187411535,

Affiliation Type Desc: Parent Company
Entity Name: PPG INDUSTRIES INC
Entity Title: Not reported
Affiliation Address: 17451 VON KARMAN AVE
Affiliation City: IRVINE
Affiliation State: CA
Affiliation Country: Not reported
Affiliation Zip: 92614
Affiliation Phone: ,

Name: DEFT INCORPORATED
Address: 17451 VON KARMAN AVE.
City,State,Zip: IRVINE, CA 92614-6295
Site ID: 464069
CERS ID: 110000480729
CERS Description: US EPA Air Emission Inventory System (EIS)

Affiliation:
Affiliation Type Desc: Environmental Contact
Entity Name: MAHIR H BARKHO
Entity Title: ENGINEERING MANAGER
Affiliation Address: 17451 VON KARMAN AVENUE
Affiliation City: IRVINE
Affiliation State: CA
Affiliation Country: Not reported
Affiliation Zip: Not reported
Affiliation Phone: ,

Affiliation Type Desc: Public Contact
Entity Name: NOEL PACHECO
Entity Title: Not reported
Affiliation Address: Not reported
Affiliation City: Not reported
Affiliation State: Not reported
Affiliation Country: Not reported
Affiliation Zip: Not reported
Affiliation Phone: ,

Name: DEFT CHEMICAL COATING, INC.
Address: 17451 VON KARMAN AVE
City,State,Zip: IRVINE, CA 92714
Site ID: 649446
CERS ID: T0605900481
CERS Description: Cleanup Program Site

Affiliation:
Affiliation Type Desc: Regional Board Caseworker
Entity Name: KAYLA KAWAMURA - SANTA ANA RWQCB (REGION 8)
Entity Title: Not reported
Affiliation Address: 3737 Main St. Suite 500
Affiliation City: RIVERSIDE

Map ID
Direction
Distance
Elevation

MAP FINDINGS

Site

Database(s)

EDR ID Number
EPA ID Number

PRC DESOTO INTERNATIONAL, INC. (DBA PPG AEROSPACE) (Continued)

1000392461

Affiliation State: CA
Affiliation Country: Not reported
Affiliation Zip: Not reported
Affiliation Phone: 9517824303,

AG202
WSW
1/8-1/4
0.146 mi.
773 ft.

DEFT INC (IRVINE PLANT)
17451 VON KARMAN AVE
IRVINE, CA 92714

CA HIST UST **U001578439**
N/A

Site 10 of 18 in cluster AG

Relative:
Lower

HIST UST:

Actual:
38 ft.

Name: DEFT INC (IRVINE PLANT)
Address: 17451 VON KARMAN AVE
City,State,Zip: IRVINE, CA 92714
File Number: 0002e846
URL: <https://documents.geotracker.waterboards.ca.gov/ustpdfs/pdf/0002e846.pdf>
Region: STATE
Facility ID: 00000003301
Facility Type: Other
Other Type: COATINGS MANUFACTURE
Contact Name: MATT OSTROWSKI
Telephone: 7144740400
Owner Name: DEFT, INC.
Owner Address: 17451 VON KARMAN AVE
Owner City,St,Zip: IRVINE, CA 92714
Total Tanks: 0026

Tank Num: 001
Container Num: 2
Year Installed: 1977
Tank Capacity: 00002000
Tank Used for: PRODUCT
Type of Fuel: Not reported
Container Construction Thickness: .25
Leak Detection: Visual, Vapor Sniff Well

Tank Num: 002
Container Num: 3
Year Installed: 1977
Tank Capacity: 00002000
Tank Used for: PRODUCT
Type of Fuel: Not reported
Container Construction Thickness: .25
Leak Detection: Visual, Vapor Sniff Well

Tank Num: 003
Container Num: 4
Year Installed: 1977
Tank Capacity: 00002000
Tank Used for: PRODUCT
Type of Fuel: Not reported
Container Construction Thickness: .25
Leak Detection: Visual, Vapor Sniff Well

Tank Num: 004
Container Num: 5

Map ID
Direction
Distance
Elevation

MAP FINDINGS

Site

Database(s)

EDR ID Number
EPA ID Number

DEFT INC (IRVINE PLANT) (Continued)

U001578439

Year Installed: 1977
Tank Capacity: 00002000
Tank Used for: PRODUCT
Type of Fuel: Not reported
Container Construction Thickness: .25
Leak Detection: Visual, Vapor Sniff Well

Tank Num: 005
Container Num: 6
Year Installed: 1977
Tank Capacity: 00002000
Tank Used for: PRODUCT
Type of Fuel: Not reported
Container Construction Thickness: .25
Leak Detection: Visual, Vapor Sniff Well

Tank Num: 006
Container Num: 7
Year Installed: 1977
Tank Capacity: 00002000
Tank Used for: PRODUCT
Type of Fuel: Not reported
Container Construction Thickness: .25
Leak Detection: Visual, Vapor Sniff Well

Tank Num: 007
Container Num: 8
Year Installed: 1977
Tank Capacity: 00002000
Tank Used for: PRODUCT
Type of Fuel: Not reported
Container Construction Thickness: .25
Leak Detection: Visual, Vapor Sniff Well

Tank Num: 008
Container Num: 9
Year Installed: 1977
Tank Capacity: 00002000
Tank Used for: PRODUCT
Type of Fuel: Not reported
Container Construction Thickness: .25
Leak Detection: Visual, Vapor Sniff Well

Tank Num: 009
Container Num: 10
Year Installed: 1977
Tank Capacity: 00002000
Tank Used for: PRODUCT
Type of Fuel: Not reported
Container Construction Thickness: .25
Leak Detection: Visual, Vapor Sniff Well

Tank Num: 010
Container Num: 11
Year Installed: 1977
Tank Capacity: 00002000
Tank Used for: PRODUCT

Map ID
Direction
Distance
Elevation

MAP FINDINGS

Site

Database(s)

EDR ID Number
EPA ID Number

DEFT INC (IRVINE PLANT) (Continued)

U001578439

Type of Fuel: Not reported
Container Construction Thickness: .25
Leak Detection: Visual, Vapor Sniff Well

Tank Num: 011
Container Num: 12
Year Installed: 1977
Tank Capacity: 00002000
Tank Used for: PRODUCT
Type of Fuel: Not reported
Container Construction Thickness: .25
Leak Detection: Visual, Vapor Sniff Well

Tank Num: 012
Container Num: 13
Year Installed: 1977
Tank Capacity: 00002500
Tank Used for: PRODUCT
Type of Fuel: Not reported
Container Construction Thickness: 316
Leak Detection: Visual, Vapor Sniff Well

Tank Num: 013
Container Num: 14
Year Installed: 1977
Tank Capacity: 00002500
Tank Used for: PRODUCT
Type of Fuel: Not reported
Container Construction Thickness: 316
Leak Detection: Visual, Vapor Sniff Well

Tank Num: 014
Container Num: 15
Year Installed: 1977
Tank Capacity: 00002000
Tank Used for: PRODUCT
Type of Fuel: Not reported
Container Construction Thickness: .25
Leak Detection: Visual, Vapor Sniff Well

Tank Num: 015
Container Num: 1
Year Installed: 1977
Tank Capacity: 00010000
Tank Used for: PRODUCT
Type of Fuel: Not reported
Container Construction Thickness: .25
Leak Detection: Stock Inventor

Tank Num: 016
Container Num: 2
Year Installed: 1977
Tank Capacity: 00010000
Tank Used for: PRODUCT
Type of Fuel: Not reported
Container Construction Thickness: .25
Leak Detection: Stock Inventor

Map ID
Direction
Distance
Elevation

MAP FINDINGS

Site

Database(s)

EDR ID Number
EPA ID Number

DEFT INC (IRVINE PLANT) (Continued)

U001578439

Tank Num: 017
Container Num: 3
Year Installed: 1977
Tank Capacity: 00010000
Tank Used for: PRODUCT
Type of Fuel: Not reported
Container Construction Thickness: .25
Leak Detection: Stock Inventor

Tank Num: 018
Container Num: 4
Year Installed: 1977
Tank Capacity: 00010000
Tank Used for: PRODUCT
Type of Fuel: Not reported
Container Construction Thickness: .25
Leak Detection: Stock Inventor

Tank Num: 019
Container Num: 5
Year Installed: 1977
Tank Capacity: 00010000
Tank Used for: PRODUCT
Type of Fuel: Not reported
Container Construction Thickness: .25
Leak Detection: Stock Inventor

Tank Num: 020
Container Num: 6
Year Installed: 1977
Tank Capacity: 00010000
Tank Used for: PRODUCT
Type of Fuel: Not reported
Container Construction Thickness: .25
Leak Detection: Stock Inventor

Tank Num: 021
Container Num: 7
Year Installed: 1977
Tank Capacity: 00010000
Tank Used for: PRODUCT
Type of Fuel: Not reported
Container Construction Thickness: .25
Leak Detection: Stock Inventor

Tank Num: 022
Container Num: 8
Year Installed: 1977
Tank Capacity: 00010000
Tank Used for: PRODUCT
Type of Fuel: Not reported
Container Construction Thickness: .25
Leak Detection: Stock Inventor

Tank Num: 023
Container Num: 9
Year Installed: 1977

Map ID
Direction
Distance
Elevation

MAP FINDINGS

Site

Database(s)

EDR ID Number
EPA ID Number

DEFT INC (IRVINE PLANT) (Continued)

U001578439

Tank Capacity: 00010000
Tank Used for: PRODUCT
Type of Fuel: Not reported
Container Construction Thickness: .25
Leak Detection: Stock Inventor

Tank Num: 024
Container Num: 10
Year Installed: 1977
Tank Capacity: 00010000
Tank Used for: PRODUCT
Type of Fuel: Not reported
Container Construction Thickness: .25
Leak Detection: Stock Inventor

Tank Num: 025
Container Num: 11
Year Installed: 1981
Tank Capacity: 00006000
Tank Used for: WASTE
Type of Fuel: Not reported
Container Construction Thickness: .25
Leak Detection: Stock Inventor

Tank Num: 026
Container Num: 12
Year Installed: 1980
Tank Capacity: 00006000
Tank Used for: PRODUCT
Type of Fuel: UNLEADED
Container Construction Thickness: .25
Leak Detection: Stock Inventor

[Click here for Geo Tracker PDF:](#)

AO203
South
1/8-1/4
0.148 mi.
782 ft.

THYSSENKRUPP ELEVATOR
2853 KELVIN AVE
IRVINE, CA 92614

RCRA NonGen / NLR **1024778828**
CAC002998775

Site 1 of 2 in cluster AO

Relative:
Higher
Actual:
42 ft.

RCRA Listings:
Date Form Received by Agency: 20190129
Handler Name: Thyssenkrupp Elevator
Handler Address: 2853 KELVIN AVE
Handler City,State,Zip: IRVINE, CA 92614
EPA ID: CAC002998775
Contact Name: JOHN CARDWELL
Contact Address: 1601 S SUNKIST ST STE A
Contact City,State,Zip: ANAHEIM, CA 92806
Contact Telephone: 714-941-2304
Contact Fax: Not reported
Contact Email: JOHN.CARDWELL@THYSSENKRUPP.COM
Contact Title: Not reported
EPA Region: 09
Land Type: Not reported
Federal Waste Generator Description: Not a generator, verified
Non-Notifier: Not reported

Map ID
 Direction
 Distance
 Elevation

MAP FINDINGS

Site

Database(s)

EDR ID Number
 EPA ID Number

THYSSENKRUPP ELEVATOR (Continued)

1024778828

Biennial Report Cycle:	Not reported
Accessibility:	Not reported
Active Site Indicator:	Handler Activities
State District Owner:	Not reported
State District:	Not reported
Mailing Address:	1601 S SUNKIST ST STE A
Mailing City,State,Zip:	ANAHEIM, CA 92806
Owner Name:	Thyssenkrupp Elevator
Owner Type:	Other
Operator Name:	John Cardwell
Operator Type:	Other
Short-Term Generator Activity:	No
Importer Activity:	No
Mixed Waste Generator:	No
Transporter Activity:	No
Transfer Facility Activity:	No
Recycler Activity with Storage:	No
Small Quantity On-Site Burner Exemption:	No
Smelting Melting and Refining Furnace Exemption:	No
Underground Injection Control:	No
Off-Site Waste Receipt:	No
Universal Waste Indicator:	Yes
Universal Waste Destination Facility:	Yes
Federal Universal Waste:	No
Active Site State-Reg Handler:	---
Federal Facility Indicator:	Not reported
Hazardous Secondary Material Indicator:	N
Sub-Part K Indicator:	Not reported
2018 GPRA Permit Baseline:	Not on the Baseline
2018 GPRA Renewals Baseline:	Not on the Baseline
202 GPRA Corrective Action Baseline:	No
Subject to Corrective Action Universe:	No
Non-TSDFs Where RCRA CA has Been Imposed Universe:	No
Corrective Action Priority Ranking:	No NCAPS ranking
Environmental Control Indicator:	No
Institutional Control Indicator:	No
Human Exposure Controls Indicator:	N/A
Groundwater Controls Indicator:	N/A
Significant Non-Complier Universe:	No
Unaddressed Significant Non-Complier Universe:	No
Addressed Significant Non-Complier Universe:	No
Significant Non-Complier With a Compliance Schedule Universe:	No
Financial Assurance Required:	Not reported
Handler Date of Last Change:	20190222
Recognized Trader-Importer:	No
Recognized Trader-Exporter:	No
Importer of Spent Lead Acid Batteries:	No
Exporter of Spent Lead Acid Batteries:	No
Recycler Activity Without Storage:	No
Manifest Broker:	No
Sub-Part P Indicator:	No

Handler - Owner Operator:	
Owner/Operator Indicator:	Operator
Owner/Operator Name: JOHN CARDWELL	
Legal Status:	Other

Map ID
Direction
Distance
Elevation

MAP FINDINGS

Site

Database(s)

EDR ID Number
EPA ID Number

THYSSENKRUPP ELEVATOR (Continued)

1024778828

Date Became Current: Not reported
Date Ended Current: Not reported
Owner/Operator Address: 1601 S SUNKIST ST STE A
Owner/Operator City,State,Zip: ANAHEIM, CA 92806
Owner/Operator Telephone: 714-941-2304
Owner/Operator Telephone Ext: Not reported
Owner/Operator Fax: Not reported
Owner/Operator Email: Not reported

Owner/Operator Indicator: Owner
Owner/Operator Name: THYSSENKRUPP ELEVATOR
Legal Status: Other
Date Became Current: Not reported
Date Ended Current: Not reported
Owner/Operator Address: 1601 S SUNKIST ST STE A
Owner/Operator City,State,Zip: ANAHEIM, CA 92806
Owner/Operator Telephone: 714-941-2304
Owner/Operator Telephone Ext: Not reported
Owner/Operator Fax: Not reported
Owner/Operator Email: Not reported

Historic Generators:

Receive Date: 20190129
Handler Name: THYSSENKRUPP ELEVATOR
Federal Waste Generator Description: Not a generator, verified
State District Owner: Not reported
Large Quantity Handler of Universal Waste: No
Recognized Trader Importer: No
Recognized Trader Exporter: No
Spent Lead Acid Battery Importer: No
Spent Lead Acid Battery Exporter: No
Current Record: Yes
Non Storage Recycler Activity: Not reported
Electronic Manifest Broker: Not reported

List of NAICS Codes and Descriptions:

NAICS Code: 56299
NAICS Description: ALL OTHER WASTE MANAGEMENT SERVICES

Facility Has Received Notices of Violations:

Violations: No Violations Found

Evaluation Action Summary:

Evaluations: No Evaluations Found

Map ID
Direction
Distance
Elevation

MAP FINDINGS

Site

Database(s)

EDR ID Number
EPA ID Number

AO204
South
1/8-1/4
0.148 mi.
782 ft.

JHC-GRANITE LP / DBA GRANITE COURT APARTMENTS
2853 KELVIN AVE. SUITE # 200
IRVINE, CA 92614

RCRA NonGen / NLR

1025838775
CAC003018371

Site 2 of 2 in cluster AO

Relative:
Higher
Actual:
42 ft.

RCRA Listings:
Date Form Received by Agency: 20190605
Handler Name: Jhc-Granite Lp / Dba Granite Court Apartments
Handler Address: 2853 KELVIN AVE. SUITE # 200
Handler City,State,Zip: IRVINE, CA 92614
EPA ID: CAC003018371
Contact Name: MABELL HERNANDEZ
Contact Address: 2853 KELVIN AVE. SUITE # 200
Contact City,State,Zip: IRVINE, CA 92614
Contact Telephone: 949-863-9790
Contact Fax: 949-863-1274
Contact Email: GRANITE@JSCO.NET
Contact Title: Not reported
EPA Region: 09
Land Type: Not reported
Federal Waste Generator Description: Not a generator, verified
Non-Notifier: Not reported
Biennial Report Cycle: Not reported
Accessibility: Not reported
Active Site Indicator: Handler Activities
State District Owner: Not reported
State District: Not reported
Mailing Address: 2853 KELVIN AVE. SUITE # 200
Mailing City,State,Zip: IRVINE, CA 92614
Owner Name: Jamboree Housing Corporation
Owner Type: Other
Operator Name: Mabell Hernandez
Operator Type: Other
Short-Term Generator Activity: No
Importer Activity: No
Mixed Waste Generator: No
Transporter Activity: No
Transfer Facility Activity: No
Recycler Activity with Storage: No
Small Quantity On-Site Burner Exemption: No
Smelting Melting and Refining Furnace Exemption: No
Underground Injection Control: No
Off-Site Waste Receipt: No
Universal Waste Indicator: Yes
Universal Waste Destination Facility: Yes
Federal Universal Waste: No
Active Site State-Reg Handler: ---
Federal Facility Indicator: Not reported
Hazardous Secondary Material Indicator: N
Sub-Part K Indicator: Not reported
2018 GPRC Permit Baseline: Not on the Baseline
2018 GPRC Renewals Baseline: Not on the Baseline
202 GPRC Corrective Action Baseline: No
Subject to Corrective Action Universe: No
Non-TSDFs Where RCRA CA has Been Imposed Universe: No
Corrective Action Priority Ranking: No NCAPS ranking
Environmental Control Indicator: No
Institutional Control Indicator: No

Map ID
Direction
Distance
Elevation

MAP FINDINGS

Site

Database(s)

EDR ID Number
EPA ID Number

JHC-GRANITE LP / DBA GRANITE COURT APARTMENTS (Continued)

1025838775

Human Exposure Controls Indicator: N/A
Groundwater Controls Indicator: N/A
Significant Non-Complier Universe: No
Unaddressed Significant Non-Complier Universe: No
Addressed Significant Non-Complier Universe: No
Significant Non-Complier With a Compliance Schedule Universe: No
Financial Assurance Required: Not reported
Handler Date of Last Change: 20190627
Recognized Trader-Importer: No
Recognized Trader-Exporter: No
Importer of Spent Lead Acid Batteries: No
Exporter of Spent Lead Acid Batteries: No
Recycler Activity Without Storage: No
Manifest Broker: No
Sub-Part P Indicator: No

Handler - Owner Operator:

Owner/Operator Indicator: Operator
Owner/Operator Name: MABELL HERNANDEZ
Legal Status: Other
Date Became Current: Not reported
Date Ended Current: Not reported
Owner/Operator Address: 2853 KELVIN AVE. SUITE # 200
Owner/Operator City,State,Zip: IRVINE, CA 92614
Owner/Operator Telephone: 949-863-9790
Owner/Operator Telephone Ext: Not reported
Owner/Operator Fax: Not reported
Owner/Operator Email: Not reported

Owner/Operator Indicator: Owner
Owner/Operator Name: JAMBOREE HOUSING CORPORATION
Legal Status: Other
Date Became Current: Not reported
Date Ended Current: Not reported
Owner/Operator Address: 17701 COWAN AVE. SUITE# 200
Owner/Operator City,State,Zip: IRVINE, CA 92614
Owner/Operator Telephone: 949-863-9790
Owner/Operator Telephone Ext: Not reported
Owner/Operator Fax: Not reported
Owner/Operator Email: Not reported

Historic Generators:

Receive Date: 20190605
Handler Name: JHC-GRANITE LP / DBA GRANITE COURT APARTMENTS
Federal Waste Generator Description: Not a generator, verified
State District Owner: Not reported
Large Quantity Handler of Universal Waste: No
Recognized Trader Importer: No
Recognized Trader Exporter: No
Spent Lead Acid Battery Importer: No
Spent Lead Acid Battery Exporter: No
Current Record: Yes
Non Storage Recycler Activity: Not reported
Electronic Manifest Broker: Not reported

Map ID
 Direction
 Distance
 Elevation

MAP FINDINGS

Site

Database(s)

EDR ID Number
 EPA ID Number

JHC-GRANITE LP / DBA GRANITE COURT APARTMENTS (Continued)

1025838775

List of NAICS Codes and Descriptions:

NAICS Code: 56299
 NAICS Description: ALL OTHER WASTE MANAGEMENT SERVICES

Facility Has Received Notices of Violations:

Violations: No Violations Found

Evaluation Action Summary:

Evaluations: No Evaluations Found

AH205
 ESE
 1/8-1/4
 0.148 mi.
 784 ft.

EQR- MILLIKAN AVE. LLC.
16931 MILLIKAN AVE.
IRVINE, CA 92614
Site 3 of 3 in cluster AH

CA CPS-SLIC S114532204
CA DEED N/A
CA CERS

Relative:
Higher
Actual:
42 ft.

CPS-SLIC:
 Name: EQR- MILLIKAN AVE. LLC.
 Address: 16931 MILLIKAN AVE.
 City,State,Zip: IRVINE, CA 92614
 Region: STATE
Facility Status: Completed - Case Closed
 Status Date: 06/25/2019
 Global Id: T10000005310
 Lead Agency: SANTA ANA RWQCB (REGION 8)
 Lead Agency Case Number: Not reported
 Latitude: 33.6913662875968
 Longitude: -117.835331477246
 Case Type: Cleanup Program Site
 Case Worker: AK
 Local Agency: Not reported
 RB Case Number: 2080108
 File Location: Regional Board
 Potential Media Affected: Aquifer used for drinking water supply, Soil, Soil Vapor
 Potential Contaminants of Concern: Tetrachloroethylene (PCE)
 EPA Region: 9
 Coordinate Source: Not reported
 Cuf Case: NO
 Quantity Released Gallons: Not reported
 Begin Date: 12/05/2013
 Leak Reported Date: Not reported
 How Discovered: Not reported
 How Discovered Description: Not reported
 Discharge Source: Not reported
 Discharge Cause: Not reported
 Stop Method: Not reported
 Stop Description: Not reported
 No Further Action Date: 06/25/2019
 CA Water Watershed Name: Santa Ana River - Lower Santa Ana River - East Coastal Plain (801.11)
 Dwr Groundwater Subbasin Name: Coastal Plain Of Orange County (8-001)
 Disadvantaged Community: Not reported
 CA Enviroscreen 3 Score: 71-75%
 CA Enviroscreen 4 Score: 60-65%
 Military DOD Site: No
 Facility Project Subtype: Not reported

Map ID
Direction
Distance
Elevation

MAP FINDINGS

Site

Database(s)

EDR ID Number
EPA ID Number

EQR- MILLIKAN AVE. LLC. (Continued)

S114532204

RWQCB Region: SANTA ANA RWQCB (REGION 8)
Site History: Soil and groundwater assessments were conducted at the site to evaluate whether lead from munitions usage have impacted the site. The site is in the locations of a former duck pond area associated with nearby gun clubs. VOCs were detected during previous investigation at the site. Since VOCs contamination is localized and limited, Regional Board staff recommended the installation of a sub-slab depressurization system prior to redevelopment in order to protect human health of any of the occupants. The Site has been redeveloped was the responsible party was issued a no further action letter on June 25, 2019.

[Click here to access the California GeoTracker records for this facility:](#)

DEED:

Name: EQR- MILLIKAN AVE. LLC.
Address: 16931 MILLIKAN AVE.
City,State,Zip: IRVINE, CA 92614
Envirostor ID: T1000005310
Area: Not reported
Sub Area: Not reported
Site Type: SLIC
Status: COMPLETED - CASE CLOSED
Agency: SWRCB
Covenant Uploaded: Y
Deed Date(s): 03/20/2019
File Name: Geotracker Land Use/Deed Restrictions

CERS:

Name: EQR- MILLIKAN AVE. LLC.
Address: 16931 MILLIKAN AVE.
City,State,Zip: IRVINE, CA 92614
Site ID: 652454
CERS ID: T1000005310
CERS Description: Cleanup Program Site

Affiliation:

Affiliation Type Desc: Regional Board Caseworker
Entity Name: ALAN KUOCH - SANTA ANA RWQCB (REGION 8)
Entity Title: Not reported
Affiliation Address: 3737 MAIN STREET, SUITE 500
Affiliation City: RIVERSIDE
Affiliation State: CA
Affiliation Country: Not reported
Affiliation Zip: Not reported
Affiliation Phone: 9517824962,

MAP FINDINGS

Map ID
Direction
Distance
Elevation

Site

Database(s)

EDR ID Number
EPA ID Number

AP206 **METLIFE - CENTURY CENTER III**
SSW **2567 MAIN STREET**
1/8-1/4 **IRVINE, CA 92614**
0.152 mi.
804 ft. **Site 1 of 6 in cluster AP**

CA LUST **1000420035**
CA CPS-SLIC **N/A**
CA Cortese
CA HIST CORTESE
CA CERS

Relative:
Lower
Actual:
38 ft.

LUST:
Name: CONTROL COMPONENTS/MET. LIFE
Address: 2567 MAIN ST
City,State,Zip: IRVINE, CA 92714
Lead Agency: ORANGE COUNTY LOP
Case Type: LUST Cleanup Site
Geo Track: http://geotracker.waterboards.ca.gov/profile_report.asp?global_id=T0605900757
Global Id: T0605900757
Latitude: 33.6829518
Longitude: -117.844077
Status: Completed - Case Closed
Status Date: 10/03/1996
Case Worker: Not reported
RB Case Number: 083000952T
Local Agency: Not reported
File Location: Regional Board
Local Case Number: 88UT109
Potential Media Affect: Aquifer used for drinking water supply
Potential Contaminants of Concern: Trichloroethylene (TCE)
EPA Region: 9
Coordinate Source: Manual Entry on Screens
Cuf Case: NO
Quantity Released Gallons: Not reported
Begin Date: 05/17/1988
Leak Reported Date: 06/08/1988
How Discovered: Not reported
How Discovered Description: Not reported
Discharge Source: Not reported
Discharge Cause: Not reported
Stop Method: Not reported
Stop Description: Not reported
No Further Action Date: 10/03/1996
CA Water Watershed Name: Santa Ana River - Lower Santa Ana River - East Coastal Plain (801.11)
Dwr Groundwater Subbasin Name: Coastal Plain Of Orange County (8-001)
Disadvantaged Community: Not reported
CA Enviroscreen 3 Score: 71-75%
CA Enviroscreen 4 Score: 60-65%
Military DOD Site: No
Facility Project Subtype: Not reported
RWQCB Region: SANTA ANA RWQCB (REGION 8)
Site History: THE SITE IS NOW UNDER PERIODIC MONITORING PROGRAM. NO GW REMEDIATION CONDUCTED. 8/96 - RECOMMENDING CLOSURE. 10/3/96 - closed 03/27/00 - additional contamination detected, site reopened, TCE detected at the site

LUST:
Global Id: T0605900757
Contact Type: Regional Board Caseworker
Contact Name: AFSHIN NICK AMINI
Organization Name: SANTA ANA RWQCB (REGION 8)
Address: 3737 Main Street, Suite 500
City: RIVERSIDE
Email: nick.amini@waterboards.ca.gov
Phone Number: Not reported

Map ID
Direction
Distance
Elevation

MAP FINDINGS

Site

Database(s)

EDR ID Number
EPA ID Number

METLIFE - CENTURY CENTER III (Continued)

1000420035

LUST:

Global Id: T0605900757
Action Type: ENFORCEMENT
Date: 02/01/1991
Action: Closure/No Further Action Letter

Global Id: T0605900757
Action Type: Other
Date: 05/17/1988
Action: Leak Discovery

Global Id: T0605900757
Action Type: Other
Date: 06/08/1988
Action: Leak Reported

Global Id: T0605900757
Action Type: ENFORCEMENT
Date: 09/30/2020
Action: Historic Files

LUST:

Global Id: T0605900757
Status: Open - Case Begin Date
Status Date: 05/17/1988

Global Id: T0605900757
Status: Open - Site Assessment
Status Date: 05/17/1988

Global Id: T0605900757
Status: Open - Remediation
Status Date: 06/29/1988

Global Id: T0605900757
Status: Open - Verification Monitoring
Status Date: 10/26/1988

Global Id: T0605900757
Status: Open - Site Assessment
Status Date: 12/13/1988

Global Id: T0605900757
Status: Completed - Case Closed
Status Date: 10/03/1996

LUST REG 8:

Name: CONTROL COMPONENTS/MET. LIFE
Address: 2567 MAIN ST
City: IRVINE
Region: 8
County: Orange
Regional Board: Santa Ana Region
Facility Status: Preliminary site assessment underway
Case Number: 083000952T

Map ID
Direction
Distance
Elevation

MAP FINDINGS

Site

Database(s)

EDR ID Number
EPA ID Number

METLIFE - CENTURY CENTER III (Continued)

1000420035

Local Case Num:	88UT109
Case Type:	Aquifer affected
Substance:	TCE
Qty Leaked:	Not reported
Abate Method:	Not reported
Cross Street:	CARTWRIGHT
Enf Type:	Not reported
Funding:	State Funds
How Discovered:	Not reported
How Stopped:	Not reported
Leak Cause:	Not reported
Leak Source:	Not reported
Global ID:	T0605900757
How Stopped Date:	Not reported
Enter Date:	6/21/1988
Date Confirmation of Leak Began:	5/17/1988
Date Preliminary Assessment Began:	3/27/2000
Discover Date:	5/17/1988
Enforcement Date:	Not reported
Close Date:	Not reported
Date Prelim Assessment Workplan Submitted:	Not reported
Date Pollution Characterization Began:	12/13/1988
Date Remediation Plan Submitted:	6/29/1988
Date Remedial Action Underway:	Not reported
Date Post Remedial Action Monitoring:	10/26/1988
Enter Date:	6/21/1988
GW Qualifies:	Not reported
Soil Qualifies:	Not reported
Operator:	Not reported
Facility Contact:	Not reported
Interim:	Not reported
Oversite Program:	LUST
Latitude:	33.6829518
Longitude:	-117.844077
MTBE Date:	Not reported
Max MTBE GW:	Not reported
MTBE Concentration:	0
Max MTBE Soil:	Not reported
MTBE Fuel:	0
MTBE Tested:	Not Required to be Tested.
MTBE Class:	*
Staff:	MGC
Staff Initials:	LAL
Lead Agency:	Regional Board
Local Agency:	30000
Hydr Basin #:	COASTAL PLAIN OF ORA
Beneficial:	Not reported
Priority:	Not reported
Cleanup Fund Id:	Not reported
Work Suspended:	Not reported
Summary:	THE SITE IS NOW UNDER PERIODIC MONITORING PROGRAM. NO GW REMEDIATION CONDUCTED. 8/96 - RECOMMENDING CLOSURE. 10/3/96 - closed 03/27/00 - additional contamination detected, site reopened, TCE detected at the site

CPS-SLIC:

Name: METLIFE - CENTURY CENTER III
Address: 2567 MAIN STREET

Map ID
Direction
Distance
Elevation

MAP FINDINGS

Site

Database(s)

EDR ID Number
EPA ID Number

METLIFE - CENTURY CENTER III (Continued)

1000420035

City,State,Zip: IRVINE, CA 92614
Region: STATE
Facility Status: **Completed - Case Closed**
Status Date: 08/01/2011
Global Id: SL0605983608
Lead Agency: SANTA ANA RWQCB (REGION 8)
Lead Agency Case Number: Not reported
Latitude: 33.682991
Longitude: -117.841382
Case Type: Cleanup Program Site
Case Worker: ANA
Local Agency: ORANGE COUNTY
RB Case Number: Metlife
File Location: Regional Board
Potential Media Affected: Other Groundwater (uses other than drinking water)
Potential Contaminants of Concern: Other Chlorinated Hydrocarbons, Trichloroethylene (TCE), Tetrachloroethylene (PCE)

EPA Region: 9
Coordinate Source: Manual Entry on Screens
Cuf Case: NO
Quantity Released Gallons: Not reported
Begin Date: 03/27/2000
Leak Reported Date: 03/01/2001
How Discovered: * Other Means
How Discovered Description: Not reported
Discharge Source: Other
Discharge Cause: Other
Stop Method: Not reported
Stop Description: Not reported
No Further Action Date: 08/01/2011
CA Water Watershed Name: Santa Ana River - Lower Santa Ana River - East Coastal Plain (801.11)
Dwr Groundwater Subbasin Name: Coastal Plain Of Orange County (8-001)
Disadvantaged Community: Not reported
CA Enviroscreen 3 Score: 76-80%
CA Enviroscreen 4 Score: 60-65%
Military DOD Site: No
Facility Project Subtype: Not reported
RWQCB Region: SANTA ANA RWQCB (REGION 8)
Site History: Not reported

[Click here to access the California GeoTracker records for this facility:](#)

CORTESE:

Name: CONTROL COMPONENTS/MET. LIFE
Address: 2567 MAIN ST
City,State,Zip: IRVINE, CA 92714
Region: CORTESE
Envirostor Id: Not reported
Global ID: T0605900757
Site/Facility Type: LUST CLEANUP SITE
Cleanup Status: COMPLETED - CASE CLOSED
Status Date: Not reported
Site Code: Not reported
Latitude: Not reported
Longitude: Not reported
Owner: Not reported
Enf Type: Not reported

Map ID
Direction
Distance
Elevation

MAP FINDINGS

Site

Database(s)

EDR ID Number
EPA ID Number

METLIFE - CENTURY CENTER III (Continued)

1000420035

Swat R: Not reported
Flag: active
Order No: Not reported
Waste Discharge System No: Not reported
Effective Date: Not reported
Region 2: Not reported
WID Id: Not reported
Solid Waste Id No: Not reported
Waste Management Uit Name: Not reported
File Name: Active Open

HIST CORTESE:

edr_fname: CONTROL COMPONENTS/MET. L
edr_fadd1: 2567 MAIN
City,State,Zip: IRVINE, CA 92714
Region: CORTESE
Facility County Code: 30
Reg By: LTNKA
Reg Id: 083000952T

CERS:

Name: CONTROL COMPONENTS/MET. LIFE
Address: 2567 MAIN ST
City,State,Zip: IRVINE, CA 92714
Site ID: 647842
CERS ID: T0605900757
CERS Description: Leaking Underground Storage Tank Cleanup Site

Affiliation:

Affiliation Type Desc: Regional Board Caseworker
Entity Name: AFSHIN NICK AMINI - SANTA ANA RWQCB (REGION 8)
Entity Title: Not reported
Affiliation Address: 3737 Main Street, Suite 500
Affiliation City: RIVERSIDE
Affiliation State: CA
Affiliation Country: Not reported
Affiliation Zip: Not reported
Affiliation Phone: ,

Name: METLIFE - CENTURY CENTER III
Address: 2567 MAIN STREET
City,State,Zip: IRVINE, CA 92614
Site ID: 668889
CERS ID: SL0605983608
CERS Description: Cleanup Program Site

Affiliation:

Affiliation Type Desc: Regional Board Caseworker
Entity Name: AFSHIN NICK AMINI - SANTA ANA RWQCB (REGION 8)
Entity Title: Not reported
Affiliation Address: 3737 Main Street, Suite 500
Affiliation City: RIVERSIDE
Affiliation State: CA
Affiliation Country: Not reported
Affiliation Zip: Not reported
Affiliation Phone: ,

Map ID
Direction
Distance
Elevation

MAP FINDINGS

Site

Database(s)

EDR ID Number
EPA ID Number

METLIFE - CENTURY CENTER III (Continued)

1000420035

Affiliation Type Desc: Local Agency Caseworker
Entity Name: GENIECE HIGGINS - ORANGE COUNTY
Entity Title: Not reported
Affiliation Address: 1241 E, DYER ROAD, STE. 120
Affiliation City: SANTA ANA
Affiliation State: CA
Affiliation Country: Not reported
Affiliation Zip: Not reported
Affiliation Phone: ,

**AP207
SSW
1/8-1/4
0.152 mi.
804 ft.**

**MET LIFE - CENTURY CENTER III
2567 MAIN STREET
IRVINE, CA**

**CA CPS-SLIC S105181575
N/A**

Site 2 of 6 in cluster AP

**Relative:
Lower**

SLIC REG 8:
Name: CONTROL COMPONENTS
Address: 2567 MAIN STREET
City: IRVINE
Type: Soil
Facility Status: Post-Investigation/Remediation Monitoring
Staff: MGC
Substance: TCE
Lead Agency: Regional Board
Location Code: I-16
Thomas Bros Code: 859-J5

**Actual:
38 ft.**

Name: MET LIFE - CENTURY CENTER III
Address: 2567 MAIN STREET
City: IRVINE
Type: Groundwater
Facility Status: Post-Investigation/Remediation Monitoring
Staff: MGC
Substance: SOLVENTS
Lead Agency: Regional Board
Location Code: Not reported
Thomas Bros Code: Not reported

**AP208
SSW
1/8-1/4
0.152 mi.
804 ft.**

**METLIFE CENTURY CENTRE I I I
2567 MAIN ST
IRVINE, CA 92614**

**RCRA-SQG 1004677928
FINDS CAR000103101
ECHO
CA EMI
CA HWTS
CA HAZNET**

Site 3 of 6 in cluster AP

**Relative:
Lower**

RCRA Listings:
Date Form Received by Agency: 20010816
Handler Name: Metlife Century Centre I I I
Handler Address: 2567 MAIN ST
Handler City,State,Zip: IRVINE, CA 92614
EPA ID: CAR000103101
Contact Name: GARY MULL
Contact Address: 2601 MAIN ST STE 500
Contact City,State,Zip: IRVINE, CA 92614

**Actual:
38 ft.**

Map ID
 Direction
 Distance
 Elevation

MAP FINDINGS

Site

Database(s)

EDR ID Number
 EPA ID Number

METLIFE CENTURY CENTRE III (Continued)

1004677928

Contact Telephone:	949-474-8300
Contact Fax:	Not reported
Contact Email:	Not reported
Contact Title:	Not reported
EPA Region:	09
Land Type:	Private
Federal Waste Generator Description:	Small Quantity Generator
Non-Notifier:	Not reported
Biennial Report Cycle:	Not reported
Accessibility:	Not reported
Active Site Indicator:	Handler Activities
State District Owner:	Not reported
State District:	Not reported
Mailing Address:	2601 MAIN ST STE 500
Mailing City,State,Zip:	IRVINE, CA 92614
Owner Name:	Metlife
Owner Type:	Private
Operator Name:	Not reported
Operator Type:	Not reported
Short-Term Generator Activity:	No
Importer Activity:	No
Mixed Waste Generator:	No
Transporter Activity:	No
Transfer Facility Activity:	No
Recycler Activity with Storage:	No
Small Quantity On-Site Burner Exemption:	No
Smelting Melting and Refining Furnace Exemption:	No
Underground Injection Control:	No
Off-Site Waste Receipt:	No
Universal Waste Indicator:	No
Universal Waste Destination Facility:	No
Federal Universal Waste:	No
Active Site State-Reg Handler:	---
Federal Facility Indicator:	Not reported
Hazardous Secondary Material Indicator:	NN
Sub-Part K Indicator:	Not reported
2018 GPRC Permit Baseline:	Not on the Baseline
2018 GPRC Renewals Baseline:	Not on the Baseline
202 GPRC Corrective Action Baseline:	No
Subject to Corrective Action Universe:	No
Non-TSDFs Where RCRA CA has Been Imposed Universe:	No
Corrective Action Priority Ranking:	No NCAPS ranking
Environmental Control Indicator:	No
Institutional Control Indicator:	No
Human Exposure Controls Indicator:	N/A
Groundwater Controls Indicator:	N/A
Significant Non-Complier Universe:	No
Unaddressed Significant Non-Complier Universe:	No
Addressed Significant Non-Complier Universe:	No
Significant Non-Complier With a Compliance Schedule Universe:	No
Financial Assurance Required:	Not reported
Handler Date of Last Change:	20021007
Recognized Trader-Importer:	No
Recognized Trader-Exporter:	No
Importer of Spent Lead Acid Batteries:	No
Exporter of Spent Lead Acid Batteries:	No
Recycler Activity Without Storage:	Not reported

Map ID
Direction
Distance
Elevation

MAP FINDINGS

Site

Database(s)

EDR ID Number
EPA ID Number

METLIFE CENTURY CENTRE III (Continued)

1004677928

Manifest Broker: Not reported
Sub-Part P Indicator: No

Hazardous Waste Summary:

Waste Code: D000
Waste Description: Not Defined

Waste Code: D039
Waste Description: Tetrachloroethylene

Waste Code: D040
Waste Description: Trichlorethylene

Handler - Owner Operator:

Owner/Operator Indicator: Owner
Owner/Operator Name: METLIFE
Legal Status: Private
Date Became Current: Not reported
Date Ended Current: Not reported
Owner/Operator Address: 333 S HOPE ST STE 2950
Owner/Operator City,State,Zip: LOS ANGELES, CA 90071
Owner/Operator Telephone: 213-625-3700
Owner/Operator Telephone Ext: Not reported
Owner/Operator Fax: Not reported
Owner/Operator Email: Not reported

Historic Generators:

Receive Date: 20010816
Handler Name: METLIFE CENTURY CENTRE III
Federal Waste Generator Description: Small Quantity Generator
State District Owner: Not reported
Large Quantity Handler of Universal Waste: No
Recognized Trader Importer: No
Recognized Trader Exporter: No
Spent Lead Acid Battery Importer: No
Spent Lead Acid Battery Exporter: No
Current Record: Yes
Non Storage Recycler Activity: Not reported
Electronic Manifest Broker: Not reported

List of NAICS Codes and Descriptions:

NAICS Codes: No NAICS Codes Found

Facility Has Received Notices of Violations:

Violations: No Violations Found

Evaluation Action Summary:

Evaluations: No Evaluations Found

FINDS:

Registry ID: 110012221292

Map ID
Direction
Distance
Elevation

MAP FINDINGS

Site

Database(s)

EDR ID Number
EPA ID Number

METLIFE CENTURY CENTRE I I I (Continued)

1004677928

Click Here for FRS Facility Detail Report:

Environmental Interest/Information System:

The California Environmental Protection Agency (CalEPA) has recently implemented a new data warehouse system (nSite). This data warehouse combines and merges facility and site information from five different systems managed within CalEPA. The five systems are: California Environmental Reporting System (CERS), EnviroStor, GeoTracker, California Integrated Water Quality System (CIWQS), and Toxic Release Inventory (TRI).

The Resource Conservation and Recovery Act Information System (RCRAInfo) is EPA's comprehensive information system in support of the Resource Conservation and Recovery Act (RCRA) of 1976 and the Hazardous and Solid Waste Amendments (HSWA) of 1984. It tracks many types of information about generators, transporters, treaters, storers, and disposers of hazardous waste.

California's Hazardous Waste Tracking System Data Mart (HWTS-DATAMART) provides information on hazardous waste shipments for generators, transporters, and treatment, storage, and disposal facilities.

Click this hyperlink while viewing on your computer to access additional FINDS: detail in the EDR Site Report.

ECHO:

Envid: 1004677928
Registry ID: 110012221292
DFR URL: <http://echo.epa.gov/detailed-facility-report?fid=110012221292>
Name: METLIFE CENTURY CENTRE I I I
Address: 2567 MAIN ST
City,State,Zip: IRVINE, CA 92614

EMI:

Name: CYCLE INDUSTRIES, INC
Address: 2567 MAIN ST
City,State,Zip: IRVINE, CA 92614
Year: 1990
County Code: 30
Air Basin: SC
Facility ID: 59689
Air District Name: SC
SIC Code: 2329
Air District Name: SOUTH COAST AQMD
Community Health Air Pollution Info System: Not reported
Consolidated Emission Reporting Rule: Not reported
Total Organic Hydrocarbon Gases Tons/Yr: 5
Reactive Organic Gases Tons/Yr: 4
Carbon Monoxide Emissions Tons/Yr: 0
NOX - Oxides of Nitrogen Tons/Yr: 0
SOX - Oxides of Sulphur Tons/Yr: 0
Particulate Matter Tons/Yr: 0
Part. Matter 10 Micrometers and Smllr Tons/Yr: 0

HWTS:

Name: METLIFE CENTURY CENTRE I I I
Address: 2567 MAIN ST
Address 2: Not reported

Map ID
Direction
Distance
Elevation

MAP FINDINGS

Site

Database(s)

EDR ID Number
EPA ID Number

METLIFE CENTURY CENTRE III (Continued)

1004677928

City,State,Zip: IRVINE, CA 92614
EPA ID: CAR000103101
Inactive Date: 06/30/2004
Create Date: 03/04/2003
Last Act Date: Not reported
Mailing Name: Not reported
Mailing Address: 2601 MAIN ST STE 500
Mailing Address 2: Not reported
Mailing City,State,Zip: IRVINE, CA 92614
Owner Name: METLIFE
Owner Address: 333 S HOPE ST STE 1150
Owner Address 2: Not reported
Owner City,State,Zip: LOS ANGELES, CA 900710071
Owner Phone: Not reported
Owner Fax: Not reported
Contact Name: METLIFE CENTURY CENTRE III
Contact Address: 333 SO HOPE STREET SUITE 1150
Contact Address 2: Not reported
City,State,Zip: LOS ANGELES, CA 900710071
Contact Phone: Not reported
Contact Fax: Not reported
Facility Status: Inactive
Facility Type: PERMANENT
Category: FEDERAL
Latitude: 33.682099
Longitude: -117.842403

HAZNET:

Name: METLIFE CENTURY CENTRE III
Address: 2567 MAIN ST
Address 2: Not reported
City,State,Zip: IRVINE, CA 92614
Contact: METLIFE CENTURY CENTRE III
Telephone: 2136253700
Mailing Name: Not reported
Mailing Address: 2601 Main St Ste 500

Year: 2005
Gepaid: CAR000103101
TSD EPA ID: CAR000156125
CA Waste Code: 261 - Polychlorinated biphenyls and material containing PCBs
Disposal Method: R01 - Recycler
Tons: 4.0223

Year: 2003
Gepaid: CAR000103101
TSD EPA ID: CAD009007626
CA Waste Code: 151 - Asbestos containing waste
Disposal Method: D80 - Disposal, Land Fill
Tons: 5.0568

Year: 2002
Gepaid: CAR000103101
TSD EPA ID: CAT080013352
CA Waste Code: 134 - Aqueous solution with total organic residues less than 10 percent
Disposal Method: R01 - Recycler

Map ID
Direction
Distance
Elevation

MAP FINDINGS

Site

Database(s)

EDR ID Number
EPA ID Number

METLIFE CENTURY CENTRE III (Continued)

1004677928

Tons: 0.294
Year: 2001
Gepaid: CAR000103101
TSD EPA ID: CAT080013352
CA Waste Code: 134 - Aqueous solution with total organic residues less than 10 percent
Disposal Method: R01 - Recycler
Tons: 3.78

Additional Info:

Year: 2005
Gen EPA ID: CAR000103101

Shipment Date: 20050408
Creation Date: 7/20/2005 18:30:55
Receipt Date: 20050408
Manifest ID: 23814599
Trans EPA ID: CAR000156125
Trans Name: LIGHTING RESOURCES LLC
Trans 2 EPA ID: Not reported
Trans 2 Name: Not reported
TSD EPA ID: CAR000156125
Trans Name: LIGHTING RESOURCES LLC
TSD Alt EPA ID: Not reported
TSD Alt Name: Not reported
Waste Code Description: 261 - Not reported
RCRA Code: NON
Meth Code: R01 - Recycler
Quantity Tons: 4.0223
Waste Quantity: 3650
Quantity Unit: K
Additional Code 1: Not reported
Additional Code 2: Not reported
Additional Code 3: Not reported
Additional Code 4: Not reported
Additional Code 5: Not reported

Additional Info:

Year: 2003
Gen EPA ID: CAR000103101

Shipment Date: 20030710
Creation Date: 7/22/2004 8:36:14
Receipt Date: 20030710
Manifest ID: 20653139
Trans EPA ID: CAR000114694
Trans Name: Not reported
Trans 2 EPA ID: Not reported
Trans 2 Name: Not reported
TSD EPA ID: CAD009007626
Trans Name: Not reported
TSD Alt EPA ID: CAD009007626
TSD Alt Name: Not reported
Waste Code Description: 151 - Asbestos-containing waste

Map ID
Direction
Distance
Elevation

MAP FINDINGS

Site

Database(s)

EDR ID Number
EPA ID Number

METLIFE CENTURY CENTRE III (Continued)

1004677928

RCRA Code: Not reported
Meth Code: D80 - Disposal, Land Fill
Quantity Tons: 5.0568
Waste Quantity: 6
Quantity Unit: Y
Additional Code 1: Not reported
Additional Code 2: Not reported
Additional Code 3: Not reported
Additional Code 4: Not reported
Additional Code 5: Not reported

Additional Info:

Year: 2002
Gen EPA ID: CAR000103101

Shipment Date: 20021010
Creation Date: 2/7/2003 18:31:45
Receipt Date: 20021011
Manifest ID: 21862958
Trans EPA ID: CAD982440364
Trans Name: Not reported
Trans 2 EPA ID: Not reported
Trans 2 Name: Not reported
TSDf EPA ID: CAT080013352
Trans Name: Not reported
TSDf Alt EPA ID: Not reported
TSDf Alt Name: Not reported
Waste Code Description: 134 - Aqueous solution with <10% total organic residues
RCRA Code: D040
Meth Code: R01 - Recycler
Quantity Tons: 0.294
Waste Quantity: 70
Quantity Unit: G
Additional Code 1: Not reported
Additional Code 2: Not reported
Additional Code 3: Not reported
Additional Code 4: Not reported
Additional Code 5: Not reported

Additional Info:

Year: 2001
Gen EPA ID: CAR000103101

Shipment Date: 20010926
Creation Date: 1/16/2002 0:00:00
Receipt Date: 20011002
Manifest ID: 20846902
Trans EPA ID: CAD982440364
Trans Name: Not reported
Trans 2 EPA ID: Not reported
Trans 2 Name: Not reported
TSDf EPA ID: CAT080013352
Trans Name: Not reported
TSDf Alt EPA ID: CAT080013352
TSDf Alt Name: Not reported
Waste Code Description: 134 - Aqueous solution with <10% total organic residues

Map ID
 Direction
 Distance
 Elevation

MAP FINDINGS

Site

Database(s)

EDR ID Number
 EPA ID Number

METLIFE CENTURY CENTRE III (Continued)

1004677928

RCRA Code:	D039
Meth Code:	R01 - Recycler
Quantity Tons:	3.78
Waste Quantity:	900
Quantity Unit:	G
Additional Code 1:	Not reported
Additional Code 2:	Not reported
Additional Code 3:	Not reported
Additional Code 4:	Not reported
Additional Code 5:	Not reported

AP209
SSW
1/8-1/4
0.152 mi.
804 ft.

CONTROL COMPONENTS/MET. LIFE
2567 MAIN ST
IRVINE, CA 92714

UST FINDER RELEASE **1028940694**
N/A

Site 4 of 6 in cluster AP

Relative:
Lower
Actual:
38 ft.

UST FINDER RELEASE:	
Object ID:	68393
Facility ID:	Not reported
Lust ID:	CAT0605900757
Name:	CONTROL COMPONENTS/MET. LIFE
Address:	2567 MAIN ST
City,State,Zip:	IRVINE, CA 92714
Address Match Type:	PointAddress
Reported Date:	Not reported
Status:	No Further Action
Substance:	Not reported
Population within 1500ft:	845
Domestic Wells within 1500ft:	0
Land Use:	Developed, Medium Intensity
Within SPA:	No
SPA PWS Facility ID:	Not reported
SPA Water Type:	Not reported
SPA Facility Type:	Not reported
SPA HUC12:	Not reported
Within WHPA:	No
WHPA PWS Facility ID:	Not reported
WHPA Water Type:	Not reported
WHPA Facility Type:	Not reported
WHPA HUC12:	Not reported
Within 100yr Floodplain:	No
Tribe:	Not reported
EPA Region:	9
NFA Letter 1:	Not reported
NFA Letter 2:	Not reported
NFA Letter 3:	Not reported
NFA Letter 4:	Not reported
Closed With Residual Contaminate:	Not reported
Coordinate Source:	Geocode
X Coord:	-117.84267
Y Coord:	33.68224
Latitude:	33.68224
Longitude:	-117.842669999999

MAP FINDINGS

Map ID			EDR ID Number
Direction			EPA ID Number
Distance			
Elevation	Site	Database(s)	

AP210 SSW 1/8-1/4 0.152 mi. 804 ft.	CONTROL COMPONENTS 2567 MAIN IRVINE, C 92714 Site 5 of 6 in cluster AP Relative: ORANGE CO. LUST: Lower Name: CONTROL COMPONENTS Address: 2567 MAIN Actual: City,State,Zip: IRVINE, C 92714 38 ft. Region: ORANGE Facility Id: 88UT109 Current Status: CLOSED Type of Closure: After soil closure, referred to Regional Board for GW oversight Released Substance: TRICHLOROETHYLENE Date Closed: 02/02/1995 File Location: Local Agency	CA LUST	S122221963 N/A
--	--	----------------	---------------------------------

AQ211 ENE 1/8-1/4 0.153 mi. 806 ft.	COURTNEY WATERPROOFING INC 16781 MILLIKAN AVE IRVINE, CA 92606 Site 1 of 5 in cluster AQ Relative: RCRA Listings: Higher Date Form Received by Agency: 20050706 Handler Name: Courtney Waterproofing Inc Actual: Handler Address: 16781 MILLIKAN AVE 42 ft. Handler City,State,Zip: IRVINE, CA 92606-5009 EPA ID: CAL000296100 Contact Name: STEVE LESTER Contact Address: 16781 MILLIKAN AVE Contact City,State,Zip: IRVINE, CA 92606 Contact Telephone: 949-222-2050 Contact Fax: 949-222-2062 Contact Email: STEVE@COURTNEYINC.COM Contact Title: Not reported EPA Region: 09 Land Type: Not reported Federal Waste Generator Description: Not a generator, verified Non-Notifier: Not reported Biennial Report Cycle: Not reported Accessibility: Not reported Active Site Indicator: Handler Activities State District Owner: Not reported State District: Not reported Mailing Address: 16781 MILLIKAN AVE Mailing City,State,Zip: IRVINE, CA 92606-0000 Owner Name: George Courtney Owner Type: Other Operator Name: Steve Lester Operator Type: Other Short-Term Generator Activity: No Importer Activity: No Mixed Waste Generator: No Transporter Activity: No Transfer Facility Activity: No Recycler Activity with Storage: No Small Quantity On-Site Burner Exemption: No Smelting Melting and Refining Furnace Exemption: No	RCRA NonGen / NLR	1024811675 CAL000296100
--	---	--------------------------	--

Map ID
Direction
Distance
Elevation

MAP FINDINGS

Site

Database(s)

EDR ID Number
EPA ID Number

COURTNEY WATERPROOFING INC (Continued)

1024811675

Underground Injection Control:	No
Off-Site Waste Receipt:	No
Universal Waste Indicator:	Yes
Universal Waste Destination Facility:	Yes
Federal Universal Waste:	No
Active Site State-Reg Handler:	---
Federal Facility Indicator:	Not reported
Hazardous Secondary Material Indicator:	N
Sub-Part K Indicator:	Not reported
2018 GPRA Permit Baseline:	Not on the Baseline
2018 GPRA Renewals Baseline:	Not on the Baseline
202 GPRA Corrective Action Baseline:	No
Subject to Corrective Action Universe:	No
Non-TSDFs Where RCRA CA has Been Imposed Universe:	No
Corrective Action Priority Ranking:	No NCAPS ranking
Environmental Control Indicator:	No
Institutional Control Indicator:	No
Human Exposure Controls Indicator:	N/A
Groundwater Controls Indicator:	N/A
Significant Non-Complier Universe:	No
Unaddressed Significant Non-Complier Universe:	No
Addressed Significant Non-Complier Universe:	No
Significant Non-Complier With a Compliance Schedule Universe:	No
Financial Assurance Required:	Not reported
Handler Date of Last Change:	20180905
Recognized Trader-Importer:	No
Recognized Trader-Exporter:	No
Importer of Spent Lead Acid Batteries:	No
Exporter of Spent Lead Acid Batteries:	No
Recycler Activity Without Storage:	No
Manifest Broker:	No
Sub-Part P Indicator:	No

Handler - Owner Operator:

Owner/Operator Indicator:	Owner
Owner/Operator Name: GEORGE COURTNEY	
Legal Status:	Other
Date Became Current:	Not reported
Date Ended Current:	Not reported
Owner/Operator Address:	16781 MILLIKAN AVE
Owner/Operator City,State,Zip:	IRVINE, CA 92606-0000
Owner/Operator Telephone:	949-222-2050
Owner/Operator Telephone Ext:	Not reported
Owner/Operator Fax:	Not reported
Owner/Operator Email:	Not reported

Owner/Operator Indicator:	Operator
Owner/Operator Name: STEVE LESTER	
Legal Status:	Other
Date Became Current:	Not reported
Date Ended Current:	Not reported
Owner/Operator Address:	16781 MILLIKAN AVE
Owner/Operator City,State,Zip:	IRVINE, CA 92606
Owner/Operator Telephone:	949-222-2050
Owner/Operator Telephone Ext:	Not reported
Owner/Operator Fax:	Not reported

Map ID
Direction
Distance
Elevation

MAP FINDINGS

Site

Database(s)

EDR ID Number
EPA ID Number

COURTNEY WATERPROOFING INC (Continued)

1024811675

Owner/Operator Email: Not reported

Historic Generators:

Receive Date: 20050706
Handler Name: COURTNEY WATERPROOFING INC
Federal Waste Generator Description: Not a generator, verified
State District Owner: Not reported
Large Quantity Handler of Universal Waste: No
Recognized Trader Importer: No
Recognized Trader Exporter: No
Spent Lead Acid Battery Importer: No
Spent Lead Acid Battery Exporter: No
Current Record: Yes
Non Storage Recycler Activity: Not reported
Electronic Manifest Broker: Not reported

List of NAICS Codes and Descriptions:

NAICS Code: 23561
NAICS Description: ROOFING, SIDING, AND SHEET METAL CONTRACTORS

Facility Has Received Notices of Violations:

Violations: No Violations Found

Evaluation Action Summary:

Evaluations: No Evaluations Found

AQ212
ENE
1/8-1/4
0.153 mi.
806 ft.

COURTNEY WATERPROOFING
16781 MILLIKAN AVE
IRVINE, CA 92606
Site 2 of 5 in cluster AQ

CA CERS HAZ WASTE **S112937813**
CA HWTS **N/A**
CA HAZNET
CA CERS

Relative:
Higher
Actual:
42 ft.

CERS HAZ WASTE:
Name: COURTNEY INC.
Address: 16781 MILLIKAN AVE
City,State,Zip: IRVINE, CA 92606
Site ID: 366952
CERS ID: 10524088
CERS Description: Hazardous Waste Generator

HWTS:

Name: COURTNEY WATERPROOFING
Address: 16781 MILLIKAN AVE
Address 2: Not reported
City,State,Zip: IRVINE, CA 92606
EPA ID: CAC002578001
Inactive Date: 12/28/2004
Create Date: 05/24/2004
Last Act Date: Not reported
Mailing Name: Not reported
Mailing Address: 3188 AIRWAY AVE STE J
Mailing Address 2: Not reported
Mailing City,State,Zip: COSTA MESA, CA 92626
Owner Name: GEORGE COURTNEY

Map ID
Direction
Distance
Elevation

MAP FINDINGS

Site

Database(s)

EDR ID Number
EPA ID Number

COURTNEY WATERPROOFING (Continued)

S112937813

Owner Address: 3188 AIRWAY AVE STE J
Owner Address 2: Not reported
Owner City,State,Zip: COSTA MESA, CA 92626
Owner Phone: Not reported
Owner Fax: Not reported
Contact Name: GEORGE COURTNEY
Contact Address: 3188 AIRWAY AVE STE J
Contact Address 2: Not reported
City,State,Zip: COSTA MESA, CA 92626
Contact Phone: Not reported
Contact Fax: Not reported
Facility Status: Inactive
Facility Type: TEMPORARY
Category: STATE
Latitude: 33.692603
Longitude: -117.832212

HAZNET:

Name: COURTNEY WATERPROOFING
Address: 16781 MILLIKAN AVE
Address 2: Not reported
City,State,Zip: IRVINE, CA 926065009
Contact: GEORGE COURTNEY
Telephone: 7149816644
Mailing Name: Not reported
Mailing Address: 3188 AIRWAY AVE STE J

Year: 2004
Gepaid: CAC002578001
TSD EPA ID: CAD982444481
CA Waste Code: 291 - Latex waste
Disposal Method: H01 - Transfer Station
Tons: 2.75

Year: 2004
Gepaid: CAC002578001
TSD EPA ID: CAD982444481
CA Waste Code: 223 - Unspecified oil-containing waste
Disposal Method: H01 - Transfer Station
Tons: 6.48435

Additional Info:

Year: 2004
Gen EPA ID: CAC002578001

Shipment Date: 20040527
Creation Date: 11/1/2004 12:36:11
Receipt Date: 20040528
Manifest ID: 23557134
Trans EPA ID: CAD982444481
Trans Name: FILTER RECYCLING SERVICES INC
Trans 2 EPA ID: Not reported
Trans 2 Name: Not reported
TSD EPA ID: CAD982444481
Trans Name: FILTER RECYCLING SERVICES INC

Map ID
Direction
Distance
Elevation

MAP FINDINGS

Site

Database(s)

EDR ID Number
EPA ID Number

COURTNEY WATERPROOFING (Continued)

S112937813

TSDF Alt EPA ID: CAD982444481
TSDF Alt Name: Not reported
Waste Code Description: 223 - Unspecified oil-containing waste
RCRA Code: NONE
Meth Code: H01 - Transfer Station
Quantity Tons: 6.48435
Waste Quantity: 1555
Quantity Unit: G
Additional Code 1: Not reported
Additional Code 2: Not reported
Additional Code 3: Not reported
Additional Code 4: Not reported
Additional Code 5: Not reported

Shipment Date: 20040527
Creation Date: 11/1/2004 12:36:11
Receipt Date: 20040528
Manifest ID: 23557134
Trans EPA ID: CAD982444481
Trans Name: FILTER RECYCLING SERVICES INC
Trans 2 EPA ID: Not reported
Trans 2 Name: Not reported
TSDF EPA ID: CAD982444481
Trans Name: FILTER RECYCLING SERVICES INC
TSDF Alt EPA ID: CAD982444481
TSDF Alt Name: Not reported
Waste Code Description: 291 - Latex waste
RCRA Code: NONE
Meth Code: H01 - Transfer Station
Quantity Tons: 2.75
Waste Quantity: 5500
Quantity Unit: P
Additional Code 1: Not reported
Additional Code 2: Not reported
Additional Code 3: Not reported
Additional Code 4: Not reported
Additional Code 5: Not reported

CERS:

Name: COURTNEY INC.
Address: 16781 MILLIKAN AVE
City,State,Zip: IRVINE, CA 92606
Site ID: 366952
CERS ID: 10524088
CERS Description: Chemical Storage Facilities

Violations:

Site ID: 366952
Site Name: COURTNEY INC.
Violation Date: 10-23-2014
Citation: HSC 6.95 25508(a)(1) - California Health and Safety Code, Chapter 6.95, Section(s) 25508(a)(1)
Violation Description: Failure to complete and electronically submit hazardous material inventory information for all reportable hazardous materials on site at or above reportable quantities.
Violation Notes: Returned to compliance on 12/22/2014.
Violation Division: Orange County Environmental Health

Map ID
Direction
Distance
Elevation

MAP FINDINGS

Site

Database(s)

EDR ID Number
EPA ID Number

COURTNEY WATERPROOFING (Continued)

S112937813

Violation Program: HMRRP
Violation Source: CERS,

Site ID: 366952
Site Name: COURTNEY INC.
Violation Date: 06-24-2019
Citation: 40 CFR 1 265.173 - U.S. Code of Federal Regulations, Title 40, Chapter 1, Section(s) 265.173

Violation Description: Failure to meet the following container management requirements: (a) A container holding hazardous waste must always be closed during storage, except when it is necessary to add or remove waste. (b) A container holding hazardous waste must not be opened, handled, or stored in a manner which may rupture the container or cause it to leak.

Violation Notes: Returned to compliance on 06/24/2019. The wastes were individually stored in 5-gallon buckets, some with and some without closed lids. These were stored on a pallet and shrink-wrapped in plastic. There was no label attached to the wrapped pallets. I advised the business to make sure all buckets were closed with a lid and labeled.

Violation Division: Orange County Environmental Health
Violation Program: HW
Violation Source: CERS,

Site ID: 366952
Site Name: COURTNEY INC.
Violation Date: 06-24-2019
Citation: 22 CCR 12 66262.34(f) - California Code of Regulations, Title 22, Chapter 12, Section(s) 66262.34(f)

Violation Description: Failure to properly label hazardous waste accumulation containers and portable tanks with the following requirements: "Hazardous Waste", name and address of the generator, physical and chemical characteristics of the Hazardous Waste, and starting accumulation date.

Violation Notes: Returned to compliance on 06/24/2019. The wastes were individually stored in 5-gallon buckets, some with and some without closed lids. These were stored on a pallet and shrink-wrapped in plastic. There was no label attached to the wrapped pallets. I advised the business to make sure all buckets were closed with a lid and labeled.

Violation Division: Orange County Environmental Health
Violation Program: HW
Violation Source: CERS,

Site ID: 366952
Site Name: COURTNEY INC.
Violation Date: 06-24-2019
Citation: HSC 6.95 25508(a)(1) - California Health and Safety Code, Chapter 6.95, Section(s) 25508(a)(1)

Violation Description: Failure to complete and electronically submit hazardous material inventory information for all reportable hazardous materials on site at or above reportable quantities.

Violation Notes: Returned to compliance on 06/24/2019. Following a walk through/inspection of the facility, I assisted the business with CERS in order to correct the inventory. Corrected on-site.

Violation Division: Orange County Environmental Health
Violation Program: HMRRP
Violation Source: CERS,

Map ID
Direction
Distance
Elevation

MAP FINDINGS

Site

Database(s)

EDR ID Number
EPA ID Number

COURTNEY WATERPROOFING (Continued)

S112937813

Site ID: 366952
Site Name: COURTNEY INC.
Violation Date: 10-23-2014
Citation: HSC 6.95 25508(d) - California Health and Safety Code, Chapter 6.95, Section(s) 25508(d)
Violation Description: Failure to complete and/or electronically submit a business plan when storing/handling a hazardous material at or above reportable quantities.
Violation Notes: Returned to compliance on 12/22/2014.
Violation Division: Orange County Environmental Health
Violation Program: HMRRP
Violation Source: CERS,

Evaluation:

Eval General Type: Compliance Evaluation Inspection
Eval Date: 06-30-2016
Violations Found: No
Eval Type: Routine done by local agency
Eval Notes: Onsite to conduct a routine Hazardous Material/Business Emergency Plan HMBEP inspection. An onsite continuation of the initial routine inspection was conducted on 7/26/16. Consent to inspect and take photos if necessary was granted by the purchasing manager, Steve Lester. No photos were taken on this date. The following hazardous materials were observed: (Per Mr. Lester, each of these materials is routinely present in reportable quantities) Pli Dek: 40 x 46 lb. bags Pli Dek GU80-1 liquid admixture: 11 x 5 gallons Pli Dek PD resin: 4 x 5 gallons Sika Top 144: 14 x 3.11 gallons Sika Top powder: 17 x 43.5 lb. bags Hydro Bond: 32 x 5 gallons Miracote MPC powder: 19 x 55 lb. bags Carlisl CCW-550: 17 x 5 gallons AC-20: 4 x 5 gallons Ecoline-S: 360-gallon tote UB64 urethane: 72 x 5 gallons UB6407 PC-5: 70 x 5 gallons FC7510: 19 x 5 gallons NeoGard 7401: 216 x 5 gallons 250 GC: 10 x 5 gallons Iso-Flex 760 ZV: 21 x 5 gallons 351 NF: 7 x 5 gallons Tremco Epoxy [Truncated]
Eval Division: Orange County Environmental Health
Eval Program: HMRRP
Eval Source: CERS,

Eval General Type: Other/Unknown
Eval Date: 06-29-2016
Violations Found: No
Eval Type: Other, not routine, done by local agency
Eval Notes: Not reported
Eval Division: Orange County Environmental Health
Eval Program: HMRRP
Eval Source: CERS,

Eval General Type: Other/Unknown
Eval Date: 07-21-2016
Violations Found: No
Eval Type: Other, not routine, done by local agency
Eval Notes: Not reported
Eval Division: Orange County Environmental Health
Eval Program: HW
Eval Source: CERS,

Eval General Type: Compliance Evaluation Inspection
Eval Date: 07-26-2016

Map ID
Direction
Distance
Elevation

MAP FINDINGS

Site

Database(s)

EDR ID Number
EPA ID Number

COURTNEY WATERPROOFING (Continued)

S112937813

Violations Found: No
Eval Type: Routine done by local agency
Eval Notes: Not reported
Eval Division: Orange County Environmental Health
Eval Program: HW
Eval Source: CERS,

Eval General Type: Other/Unknown
Eval Date: 11-19-2015
Violations Found: No
Eval Type: Other, not routine, done by local agency
Eval Notes: Reviewed HMBEP submission package on eSubmit, DENIED. Request for resubmittal within 30 days.
Eval Division: Orange County Environmental Health
Eval Program: HMRRP
Eval Source: CERS,

Eval General Type: Compliance Evaluation Inspection
Eval Date: 06-24-2019
Violations Found: Yes
Eval Type: Routine done by local agency
Eval Notes: Met with Mr. Steve Lester, Purchasing Manager and walked through the facility and checked trash receptacles at the site. Observed the following hazardous wastes stored on-site: Waste spent/expired materials, 2 pallets The wastes were individually stored in 5-gallon buckets, some with and some without closed lids. These were stored on a pallet and shrink-wrapped in plastic. There was no label attached to the wrapped pallets. I advised the business to make sure all buckets were closed with a lid and labeled. This was corrected at the site during the inspection. The business has a third party sort the wastes prior to transportation and disposal. Within 30 days provide proof that the wastes are being managed/stored on-site properly. Employees use the Business Emergency Plan as the Contingency Plan and are aware of spill control and emergency contact phone numbers.
Eval Division: Orange County Environmental Health
Eval Program: HW
Eval Source: CERS,

Eval General Type: Other/Unknown
Eval Date: 07-21-2016
Violations Found: No
Eval Type: Other, not routine, done by local agency
Eval Notes: Follow-up review, scheduling reinspection
Eval Division: Orange County Environmental Health
Eval Program: HMRRP
Eval Source: CERS,

Eval General Type: Other/Unknown
Eval Date: 09-30-2015
Violations Found: No
Eval Type: Other, not routine, done by local agency
Eval Notes: Reviewed the hazmat disclosure submittal in Esubmit for: Courtney Waterproofing Inc. 16781 Millikan Ave. Irvine 92606 Declined. Revise the Chemical Inventory page for LPG: Storage Pressure is Above Ambient. There is a typo in the mixtures list-Propane CAS# is 74-98-6. Revise the Site Map to include: Location of the hazardous materials disclosed, emergency response equipment, and utility shut offs. The

Map ID
 Direction
 Distance
 Elevation

MAP FINDINGS

Site

Database(s)

EDR ID Number
 EPA ID Number

COURTNEY WATERPROOFING (Continued)

S112937813

symbols marked on the map are not readable.

Eval Division: Orange County Environmental Health
 Eval Program: HMRRP
 Eval Source: CERS,

Eval General Type: Compliance Evaluation Inspection
 Eval Date: 06-24-2019
 Violations Found: Yes
 Eval Type: Routine done by local agency
 Eval Notes: Met with Mr. Steve Lester, Purchasing Manager and walked through the facility and around the perimeter. Observed the following hazardous materials stored on-site that were not consistent with what was disclosed in the California Environmental Reporting System (CERS) submittal dated 1/30/19: 1. UI-7013-SC, 13X5-Gallons 2. MPC Powder, 19x55 lbs 3. UI-7016-AR-AC 270 GALLONS 4. Propane (in gallons) 5. 70613-CA Neogard roofing topcoat, 220-GALLONS 6. 7430-CA Neogard Urethane coating, 540-gallons 7. 70410-CA Neogard Urethane coating basecoat, 108-gallons 8. Tremco Temproof 25GC RLV, 180-GALLONS 9. Tremco Vulkem 351 NF, 80-GALLONS 10. Xylene, 105-gallons 11. Akwaseal LV, 100-Gallons 12. Sikalastic 745 AL, 270-Gallons 13. Low-VOC Bonding Adhesive 1168, 180-gallons 14. U6661C ISO Component B, 180-Gallons 15. Waste spent/expired materials, 2 pallets Assisted the business with CERS in order to correct the inventory. Employees are trained and the Business Plan [Truncated]

Eval Division: Orange County Environmental Health
 Eval Program: HMRRP
 Eval Source: CERS,

Eval General Type: Other/Unknown
 Eval Date: 06-26-2015
 Violations Found: No
 Eval Type: Other, not routine, done by local agency
 Eval Notes: Read/review pre 2015 HMBEP submission. Accepted pending review of the more recent submission.

Eval Division: Orange County Environmental Health
 Eval Program: HMRRP
 Eval Source: CERS,

Eval General Type: Compliance Evaluation Inspection
 Eval Date: 04-27-2023
 Violations Found: No
 Eval Type: Routine done by local agency
 Eval Notes: Not reported

Eval Division: Orange County Environmental Health
 Eval Program: HMRRP
 Eval Source: CERS,

Eval General Type: Compliance Evaluation Inspection
 Eval Date: 04-27-2023
 Violations Found: No
 Eval Type: Routine done by local agency
 Eval Notes: Not reported

Eval Division: Orange County Environmental Health
 Eval Program: HW
 Eval Source: CERS,

Eval General Type: Other/Unknown

Map ID
Direction
Distance
Elevation

MAP FINDINGS

Site

Database(s)

EDR ID Number
EPA ID Number

COURTNEY WATERPROOFING (Continued)

S112937813

Eval Date: 10-23-2014
Violations Found: Yes
Eval Type: Other, not routine, done by local agency
Eval Notes: Orange County Environmental Health as the Certified Unified Program Agency (OC CUPA) is the administrating agency for the Hazardous Materials Disclosure and Business Emergency Plan programs (HMD/BEP) previously administered by the Orange County Fire Authority. During the months of August and December of 2013, the OC CUPA sent out letters to regulated businesses requesting them to electronically submit their HMD/BEP forms. Electronic submission of these forms is a legal requirement. Failure to submit HMD/BEP forms is in violation of the California Health & Safety Code Chapter 6.95. According to our records there is no electronic submission for this facility. Please go to www.esubmit.ocgov.com to request a username and password and submit your HMD/BEP forms within the next 30 days. Businesses may also submit forms via the California Environmental Reporting System. Please verify that all owner information that is prepopulated on the E-Submit Portal is still [Truncated]
Eval Division: Orange County Environmental Health
Eval Program: HMRRP
Eval Source: CERS,

Coordinates:
Site ID: 366952
Facility Name: COURTNEY INC.
Env Int Type Code: HWG
Program ID: 10524088
Coord Name: Not reported
Ref Point Type Desc: Center of a facility or station.,
Latitude: 33.692850
Longitude: -117.832500

Affiliation:
Affiliation Type Desc: CUPA District
Entity Name: Orange County Env Health
Entity Title: Not reported
Affiliation Address: 1241 East Dyer RoadSuite 120
Affiliation City: Santa Ana
Affiliation State: CA
Affiliation Country: Not reported
Affiliation Zip: 92705-5611
Affiliation Phone: (714) 433-6406,

Affiliation Type Desc: Environmental Contact
Entity Name: Steve Lester
Entity Title: Not reported
Affiliation Address: 16781 millikan ave
Affiliation City: Irvine
Affiliation State: CA
Affiliation Country: Not reported
Affiliation Zip: 92606
Affiliation Phone: ,

Affiliation Type Desc: Facility Mailing Address
Entity Name: Mailing Address
Entity Title: Not reported

Map ID
Direction
Distance
Elevation

MAP FINDINGS

Site

Database(s)

EDR ID Number
EPA ID Number

COURTNEY WATERPROOFING (Continued)

S112937813

Affiliation Address: 16781 MILLIKAN AVE
Affiliation City: IRVINE
Affiliation State: CA
Affiliation Country: Not reported
Affiliation Zip: 92606
Affiliation Phone: ,

Affiliation Type Desc: Operator
Entity Name: COURTNEY INC.
Entity Title: Not reported
Affiliation Address: Not reported
Affiliation City: Not reported
Affiliation State: Not reported
Affiliation Country: Not reported
Affiliation Zip: Not reported
Affiliation Phone: (949) 222-2050,

Affiliation Type Desc: Document Preparer
Entity Name: JE Compliance Services
Entity Title: Not reported
Affiliation Address: Not reported
Affiliation City: Not reported
Affiliation State: Not reported
Affiliation Country: Not reported
Affiliation Zip: Not reported
Affiliation Phone: ,

Affiliation Type Desc: Identification Signer
Entity Name: Steve Lester
Entity Title: Purchasing Manager
Affiliation Address: Not reported
Affiliation City: Not reported
Affiliation State: Not reported
Affiliation Country: Not reported
Affiliation Zip: Not reported
Affiliation Phone: ,

Affiliation Type Desc: Legal Owner
Entity Name: COURTNEY INC.
Entity Title: Not reported
Affiliation Address: 16781 MILLIKAN AVE
Affiliation City: IRVINE
Affiliation State: CA
Affiliation Country: United States
Affiliation Zip: 92606
Affiliation Phone: (949) 222-2050,

Affiliation Type Desc: Parent Corporation
Entity Name: COURTNEY WATERPROOFING INC
Entity Title: Not reported
Affiliation Address: Not reported
Affiliation City: Not reported
Affiliation State: Not reported
Affiliation Country: Not reported
Affiliation Zip: Not reported
Affiliation Phone: ,

Map ID
Direction
Distance
Elevation

MAP FINDINGS

Site

Database(s)

EDR ID Number
EPA ID Number

AR213
ENE
1/8-1/4
0.153 mi.
808 ft.

CLAIM JUMPER
16721 MILLIKAN AVE
IRVINE, CA 92606
Site 1 of 4 in cluster AR

CA LUST U003778834
CA UST N/A
CA Cortese
CA CERS

Relative:
Higher
Actual:
43 ft.

LUST:

Name: CLAIM JUMPER
Address: 16721 MILLIKAN
City,State,Zip: IRVINE, CA 92714
Lead Agency: ORANGE COUNTY LOP
Case Type: LUST Cleanup Site
Geo Track: http://geotracker.waterboards.ca.gov/profile_report.asp?global_id=T0605901141
Global Id: T0605901141
Latitude: 33.693525
Longitude: -117.831817
Status: Completed - Case Closed
Status Date: 08/02/1993
Case Worker: Not reported
RB Case Number: 083001496T
Local Agency: Not reported
File Location: Local Agency
Local Case Number: 9OUT085
Potential Media Affect: Soil
Potential Contaminants of Concern: Gasoline
EPA Region: 9
Coordinate Source: Google Geocode
Cuf Case: NO
Quantity Released Gallons: 0
Begin Date: 03/30/1990
Leak Reported Date: 03/30/1990
How Discovered: Tank Closure
How Discovered Description: Not reported
Discharge Source: Not reported
Discharge Cause: Not reported
Stop Method: Close and Remove Tank
Stop Description: Not reported
No Further Action Date: 08/02/1993
CA Water Watershed Name: Santa Ana River - Lower Santa Ana River - East Coastal Plain (801.11)
Dwr Groundwater Subbasin Name: Coastal Plain Of Orange County (8-001)
Disadvantaged Community: Not reported
CA Enviroscreen 3 Score: 76-80%
CA Enviroscreen 4 Score: 60-65%
Military DOD Site: No
Facility Project Subtype: Not reported
RWQCB Region: SANTA ANA RWQCB (REGION 8)
Site History: Not reported

LUST:

Global Id: T0605901141
Contact Type: Regional Board Caseworker
Contact Name: MIGUEL OVIEDO
Organization Name: SANTA ANA RWQCB (REGION 8)
Address: 3737 Main Street, Suite 500
City: RIVERSIDE
Email: miguel.oviedo@waterboards.ca.gov
Phone Number: 9517823238

LUST:

Map ID
Direction
Distance
Elevation

MAP FINDINGS

Site

Database(s)

EDR ID Number
EPA ID Number

CLAIM JUMPER (Continued)

U003778834

Global Id: T0605901141
Action Type: Other
Date: 03/30/1990
Action: Leak Discovery

Global Id: T0605901141
Action Type: Other
Date: 03/30/1990
Action: Leak Reported

LUST:

Global Id: T0605901141
Status: Open - Case Begin Date
Status Date: 03/30/1990

Global Id: T0605901141
Status: Completed - Case Closed
Status Date: 08/02/1993

LUST REG 8:

Name: CLAIM JUMPER
Address: 16721 MILLIKAN
City: IRVINE
Region: 8
County: Orange
Regional Board: Santa Ana Region
Facility Status: Case Closed
Case Number: 083001496T
Local Case Num: 90UT085
Case Type: Soil only
Substance: Gasoline
Qty Leaked: 0
Abate Method: Not reported
Cross Street: Not reported
Enf Type: Not reported
Funding: Not reported
How Discovered: Tank Closure
How Stopped: Close Tank
Leak Cause: Unknown
Leak Source: Unknown
Global ID: T0605901141
How Stopped Date: 9/9/9999
Enter Date: Not reported
Date Confirmation of Leak Began: Not reported
Date Preliminary Assessment Began: Not reported
Discover Date: 3/30/1990
Enforcement Date: Not reported
Close Date: 8/2/1993
Date Prelim Assessment Workplan Submitted: Not reported
Date Pollution Characterization Began: Not reported
Date Remediation Plan Submitted: Not reported
Date Remedial Action Underway: Not reported
Date Post Remedial Action Monitoring: Not reported
Enter Date: Not reported
GW Qualifies: Not reported

Map ID
Direction
Distance
Elevation

MAP FINDINGS

Site

Database(s)

EDR ID Number
EPA ID Number

CLAIM JUMPER (Continued)

U003778834

Soil Qualifies:	Not reported
Operator:	Not reported
Facility Contact:	Not reported
Interim:	Not reported
Oversite Program:	LUST
Latitude:	33.6939165
Longitude:	-117.8323706
MTBE Date:	Not reported
Max MTBE GW:	Not reported
MTBE Concentration:	0
Max MTBE Soil:	Not reported
MTBE Fuel:	1
MTBE Tested:	Site NOT Tested for MTBE.Includes Unknown and Not Analyzed.
MTBE Class:	*
Staff:	TME
Staff Initials:	JK
Lead Agency:	Local Agency
Local Agency:	30000L
Hydr Basin #:	Not reported
Beneficial:	MUN
Priority:	Not reported
Cleanup Fund Id:	Not reported
Work Suspended:	Not reported
Summary:	Not reported

ORANGE CO. LUST:

Name:	CLAIM JUMPER
Address:	16721 MILLIKAN AVE
City,State,Zip:	IRVINE, CA 92714
Region:	ORANGE
Facility Id:	90UT085
Current Status:	CLOSED
Type of Closure:	Closure certification issued
Released Substance:	Not reported
Date Closed:	08/02/1993
File Location:	Local Agency

UST:

Name:	CLAIM JUMPER
Address:	16721 MILLIKAN AVE
City,State,Zip:	IRVINE, CA 92606
Facility ID:	11202
Permitting Agency:	ORANGE COUNTY
CERSID:	Not reported
Latitude:	33.694878
Longitude:	-117.830473
Owner type:	Not reported
Facility type:	Not reported
Num of inuse ust:	Not reported
Num of closed ust:	Not reported
Num of oos ust:	Not reported
Epa region:	Not reported
Tribal lands:	Not reported
Tank owner name:	Not reported
Tank owner mailing address:	Not reported
Tank owner mailing city:	Not reported

Map ID
Direction
Distance
Elevation

MAP FINDINGS

Site

Database(s)

EDR ID Number
EPA ID Number

CLAIM JUMPER (Continued)

U003778834

Tank owner mailing zip: Not reported
Tank owner mailing state: Not reported
Tank operator name: Not reported
Tank operator mailing address: Not reported
Tank operator mailing city: Not reported
Tank operator mailing zip: Not reported
Tank operator mailing state: Not reported
Tankidnumber: Not reported
Tank status: Not reported
Tank configuration: Not reported
Tank closure date: Not reported
Tank installation date: Not reported
Tank num of compartments: Not reported
Tank contents: Not reported
Tank capacity gallons: Not reported
Tank type: Not reported
Tank pc construction: Not reported
Tank pwpiping construction: Not reported
Tank piping type: Not reported
Tank piping construction: Not reported
Tank sacrificial anode: Not reported
Tank cp impressed current: Not reported
Tank cp shutoff: Not reported
Tank alarms: Not reported
Tank ball float: Not reported
Tank spill bucket: Not reported

CORTESE:

Name: CLAIM JUMPER
Address: 16721 MILLIKAN
City,State,Zip: IRVINE, CA 92714
Region: CORTESE
Envirostor Id: Not reported
Global ID: T0605901141
Site/Facility Type: LUST CLEANUP SITE
Cleanup Status: COMPLETED - CASE CLOSED
Status Date: Not reported
Site Code: Not reported
Latitude: Not reported
Longitude: Not reported
Owner: Not reported
Enf Type: Not reported
Swat R: Not reported
Flag: active
Order No: Not reported
Waste Discharge System No: Not reported
Effective Date: Not reported
Region 2: Not reported
WID Id: Not reported
Solid Waste Id No: Not reported
Waste Management Uit Name: Not reported
File Name: Active Open

CERS:

Name: CLAIM JUMPER
Address: 16721 MILLIKAN

Map ID
Direction
Distance
Elevation

MAP FINDINGS

Site

Database(s)

EDR ID Number
EPA ID Number

CLAIM JUMPER (Continued)

U003778834

City,State,Zip: IRVINE, CA 92714
Site ID: 646431
CERS ID: T0605901141
CERS Description: Leaking Underground Storage Tank Cleanup Site
Affiliation:
Affiliation Type Desc: Regional Board Caseworker
Entity Name: MIGUEL OVIEDO - SANTA ANA RWQCB (REGION 8)
Entity Title: Not reported
Affiliation Address: 3737 Main Street, Suite 500
Affiliation City: RIVERSIDE
Affiliation State: CA
Affiliation Country: Not reported
Affiliation Zip: Not reported
Affiliation Phone: 9517823238,

**AR214
ENE
1/8-1/4
0.153 mi.
808 ft.**

**CLAIM JUMPER
16721 MILLIKAN
IRVINE, CA 92714**

**UST FINDER RELEASE 1028937367
N/A**

Site 2 of 4 in cluster AR

**Relative:
Higher
Actual:
43 ft.**

UST FINDER RELEASE:
Object ID: 68534
Facility ID: Not reported
Lust ID: CAT0605901141
Name: CLAIM JUMPER
Address: 16721 MILLIKAN
City,State,Zip: IRVINE, CA 92714
Address Match Type: PointAddress
Reported Date: Not reported
Status: No Further Action
Substance: Not reported
Population within 1500ft: 310
Domestic Wells within 1500ft: 0
Land Use: Developed, High Intensity
Within SPA: No
SPA PWS Facility ID: Not reported
SPA Water Type: Not reported
SPA Facility Type: Not reported
SPA HUC12: Not reported
Within WHPA: No
WHPA PWS Facility ID: Not reported
WHPA Water Type: Not reported
WHPA Facility Type: Not reported
WHPA HUC12: Not reported
Within 100yr Floodplain: No
Tribe: Not reported
EPA Region: 9
NFA Letter 1: Not reported
NFA Letter 2: Not reported
NFA Letter 3: Not reported
NFA Letter 4: Not reported
Closed With Residual Contaminate: Not reported
Coordinate Source: Geocode
X Coord: -117.83157
Y Coord: 33.69329

Map ID
 Direction
 Distance
 Elevation

MAP FINDINGS

Site

Database(s)

EDR ID Number
 EPA ID Number

CLAIM JUMPER (Continued)

1028937367

Latitude: 33.6932899999999
 Longitude: -117.8315699999999

**AR215
 ENE
 1/8-1/4
 0.153 mi.
 808 ft.**

**CLOVER VISUAL COMMUNICATIONS
 16691 MILLIKAN AVE
 IRVINE, CA 92606
 Site 3 of 4 in cluster AR**

RCRA NonGen / NLR

**1026826746
 CAL000461695**

**Relative:
 Higher
 Actual:
 43 ft.**

RCRA Listings:	
Date Form Received by Agency:	20210407
Handler Name:	Clover Visual Communications
Handler Address:	16691 MILLIKAN AVE
Handler City,State,Zip:	IRVINE, CA 92606
EPA ID:	CAL000461695
Contact Name:	MARLEY WEBB
Contact Address:	16691 MILLIKAN AVE
Contact City,State,Zip:	IRVINE, CA 92606
Contact Telephone:	949-473-9008
Contact Fax:	Not reported
Contact Email:	MYPROJECT@VIACLOVER.COM
Contact Title:	Not reported
EPA Region:	09
Land Type:	Not reported
Federal Waste Generator Description:	Not a generator, verified
Non-Notifier:	Not reported
Biennial Report Cycle:	Not reported
Accessibility:	Not reported
Active Site Indicator:	Not reported
State District Owner:	Not reported
State District:	Not reported
Mailing Address:	16691 MILLIKAN AVE
Mailing City,State,Zip:	IRVINE, CA 92606
Owner Name:	Dina Taylor
Owner Type:	Other
Operator Name:	Marley Webb
Operator Type:	Other
Short-Term Generator Activity:	No
Importer Activity:	No
Mixed Waste Generator:	No
Transporter Activity:	No
Transfer Facility Activity:	No
Recycler Activity with Storage:	No
Small Quantity On-Site Burner Exemption:	No
Smelting Melting and Refining Furnace Exemption:	No
Underground Injection Control:	No
Off-Site Waste Receipt:	No
Universal Waste Indicator:	No
Universal Waste Destination Facility:	No
Federal Universal Waste:	No
Active Site State-Reg Handler:	---
Federal Facility Indicator:	Not reported
Hazardous Secondary Material Indicator:	N
Sub-Part K Indicator:	Not reported
2018 GPRA Permit Baseline:	Not on the Baseline
2018 GPRA Renewals Baseline:	Not on the Baseline
202 GPRA Corrective Action Baseline:	No
Subject to Corrective Action Universe:	No

Map ID
Direction
Distance
Elevation

MAP FINDINGS

Site

Database(s)

EDR ID Number
EPA ID Number

CLOVER VISUAL COMMUNICATIONS (Continued)

1026826746

Non-TSDFs Where RCRA CA has Been Imposed Universe: No
Corrective Action Priority Ranking: No NCAPS ranking
Environmental Control Indicator: No
Institutional Control Indicator: No
Human Exposure Controls Indicator: N/A
Groundwater Controls Indicator: N/A
Significant Non-Complier Universe: No
Unaddressed Significant Non-Complier Universe: No
Addressed Significant Non-Complier Universe: No
Significant Non-Complier With a Compliance Schedule Universe: No
Financial Assurance Required: Not reported
Handler Date of Last Change: 20210415
Recognized Trader-Importer: No
Recognized Trader-Exporter: No
Importer of Spent Lead Acid Batteries: No
Exporter of Spent Lead Acid Batteries: No
Recycler Activity Without Storage: No
Manifest Broker: No
Sub-Part P Indicator: No

Handler - Owner Operator:

Owner/Operator Indicator: Owner
Owner/Operator Name: DINA TAYLOR
Legal Status: Other
Date Became Current: Not reported
Date Ended Current: Not reported
Owner/Operator Address: 16691 MILLIKAN AVE
Owner/Operator City,State,Zip: IRVINE, CA 92606
Owner/Operator Telephone: 949-473-9008
Owner/Operator Telephone Ext: Not reported
Owner/Operator Fax: Not reported
Owner/Operator Email: Not reported

Owner/Operator Indicator: Operator
Owner/Operator Name: MARLEY WEBB
Legal Status: Other
Date Became Current: Not reported
Date Ended Current: Not reported
Owner/Operator Address: 16691 MILLIKAN AVE
Owner/Operator City,State,Zip: IRVINE, CA 92606
Owner/Operator Telephone: 949-473-9008
Owner/Operator Telephone Ext: Not reported
Owner/Operator Fax: Not reported
Owner/Operator Email: Not reported

Historic Generators:

Receive Date: 20210407
Handler Name: CLOVER VISUAL COMMUNICATIONS
Federal Waste Generator Description: Not a generator, verified
State District Owner: Not reported
Large Quantity Handler of Universal Waste: No
Recognized Trader Importer: No
Recognized Trader Exporter: No
Spent Lead Acid Battery Importer: No
Spent Lead Acid Battery Exporter: No

Map ID
 Direction
 Distance
 Elevation

MAP FINDINGS

Site

Database(s)

EDR ID Number
 EPA ID Number

CLOVER VISUAL COMMUNICATIONS (Continued)

1026826746

Current Record: Yes
 Non Storage Recycler Activity: No
 Electronic Manifest Broker: No

List of NAICS Codes and Descriptions:

NAICS Code: 541430
 NAICS Description: GRAPHIC DESIGN SERVICES

Facility Has Received Notices of Violations:

Violations: No Violations Found

Evaluation Action Summary:

Evaluations: No Evaluations Found

AA216
SW
1/8-1/4
0.153 mi.
809 ft.

BENCHMARK COSMETIC LABORATORIES INC
17536 VON KARMAN AVE
IRVINE, CA 92614

RCRA NonGen / NLR

1024872676
CAL000441324

Site 3 of 4 in cluster AA

Relative:
Lower
Actual:
37 ft.

RCRA Listings:
 Date Form Received by Agency: 20181129
 Handler Name: Benchmark Cosmetic Laboratories Inc
 Handler Address: 17536 VON KARMAN AVE
 Handler City,State,Zip: IRVINE, CA 92614
 EPA ID: CAL000441324
 Contact Name: STEPHEN BAESEMANN
 Contact Address: 17536 VON KARMAN AVE
 Contact City,State,Zip: IRVINE, CA 92614
 Contact Telephone: 949-387-1222
 Contact Fax: 949-387-1112
 Contact Email: STEPHEN@BENCHMARKCL.COM
 Contact Title: Not reported
 EPA Region: 09
 Land Type: Not reported
 Federal Waste Generator Description: Not a generator, verified
 Non-Notifier: Not reported
 Biennial Report Cycle: Not reported
 Accessibility: Not reported
 Active Site Indicator: Handler Activities
 State District Owner: Not reported
 State District: Not reported
 Mailing Address: 17546 VON KARMAN AVE
 Mailing City,State,Zip: IRVINE, CA 92614
 Owner Name: Susan Goldsberry
 Owner Type: Other
 Operator Name: Stephen Baesemann
 Operator Type: Other
 Short-Term Generator Activity: No
 Importer Activity: No
 Mixed Waste Generator: No
 Transporter Activity: No
 Transfer Facility Activity: No
 Recycler Activity with Storage: No
 Small Quantity On-Site Burner Exemption: No

Map ID
 Direction
 Distance
 Elevation

MAP FINDINGS

Site

Database(s)

EDR ID Number
 EPA ID Number

BENCHMARK COSMETIC LABORATORIES INC (Continued)

1024872676

Smelting Melting and Refining Furnace Exemption:	No
Underground Injection Control:	No
Off-Site Waste Receipt:	No
Universal Waste Indicator:	Yes
Universal Waste Destination Facility:	Yes
Federal Universal Waste:	No
Active Site State-Reg Handler:	---
Federal Facility Indicator:	Not reported
Hazardous Secondary Material Indicator:	N
Sub-Part K Indicator:	Not reported
2018 GPRC Permit Baseline:	Not on the Baseline
2018 GPRC Renewals Baseline:	Not on the Baseline
202 GPRC Corrective Action Baseline:	No
Subject to Corrective Action Universe:	No
Non-TSDFs Where RCRA CA has Been Imposed Universe:	No
Corrective Action Priority Ranking:	No NCAPS ranking
Environmental Control Indicator:	No
Institutional Control Indicator:	No
Human Exposure Controls Indicator:	N/A
Groundwater Controls Indicator:	N/A
Significant Non-Complier Universe:	No
Unaddressed Significant Non-Complier Universe:	No
Addressed Significant Non-Complier Universe:	No
Significant Non-Complier With a Compliance Schedule Universe:	No
Financial Assurance Required:	Not reported
Handler Date of Last Change:	20181220
Recognized Trader-Importer:	No
Recognized Trader-Exporter:	No
Importer of Spent Lead Acid Batteries:	No
Exporter of Spent Lead Acid Batteries:	No
Recycler Activity Without Storage:	No
Manifest Broker:	No
Sub-Part P Indicator:	No

Handler - Owner Operator:

Owner/Operator Indicator:	Operator
Owner/Operator Name: STEPHEN BAESEMANN	
Legal Status:	Other
Date Became Current:	Not reported
Date Ended Current:	Not reported
Owner/Operator Address:	17536 VON KARMAN AVE
Owner/Operator City,State,Zip:	IRVINE, CA 92614
Owner/Operator Telephone:	949-387-1222
Owner/Operator Telephone Ext:	Not reported
Owner/Operator Fax:	Not reported
Owner/Operator Email:	Not reported

Owner/Operator Indicator:	Owner
Owner/Operator Name: SUSAN GOLDSBERRY	
Legal Status:	Other
Date Became Current:	Not reported
Date Ended Current:	Not reported
Owner/Operator Address:	17536 VON KARMAN AVE
Owner/Operator City,State,Zip:	IRVINE, CA 92614
Owner/Operator Telephone:	949-387-1222
Owner/Operator Telephone Ext:	Not reported

Map ID
 Direction
 Distance
 Elevation

MAP FINDINGS

Site

Database(s)

EDR ID Number
 EPA ID Number

BENCHMARK COSMETIC LABORATORIES INC (Continued)

1024872676

Owner/Operator Fax: Not reported
 Owner/Operator Email: Not reported

Historic Generators:

Receive Date: 20181129
 Handler Name: BENCHMARK COSMETIC LABORATORIES INC
 Federal Waste Generator Description: Not a generator, verified
 State District Owner: Not reported
 Large Quantity Handler of Universal Waste: No
 Recognized Trader Importer: No
 Recognized Trader Exporter: No
 Spent Lead Acid Battery Importer: No
 Spent Lead Acid Battery Exporter: No
 Current Record: Yes
 Non Storage Recycler Activity: Not reported
 Electronic Manifest Broker: Not reported

List of NAICS Codes and Descriptions:

NAICS Code: 325620
 NAICS Description: TOILET PREPARATION MANUFACTURING

Facility Has Received Notices of Violations:

Violations: No Violations Found

Evaluation Action Summary:

Evaluations: No Evaluations Found

AA217
 SW
 1/8-1/4
 0.153 mi.
 809 ft.

BENCHMARK COSMETIC LABORATORIES
17536 VON KARMAN AVE
IRVINE, CA 92614

RCRA-VSQG 1026494364
RCRA NonGen / NLR CAC003211075

Site 4 of 4 in cluster AA

Relative:
Lower
Actual:
37 ft.

RCRA Listings:
 Date Form Received by Agency: 20210816
 Handler Name: Benchmark Cosmetic Laboratories
 Handler Address: 17536 VON KARMAN AVE
 Handler City,State,Zip: IRVINE, CA 92614
 EPA ID: CAC003134675
 Contact Name: SELINA TANINI
 Contact Address: 17536 VON KARMAN AVE
 Contact City,State,Zip: IRVINE, CA 92614
 Contact Telephone: 949-387-1222
 Contact Fax: Not reported
 Contact Email: STANINI@KDC-BENCHMARK.COM
 Contact Title: Not reported
 EPA Region: 09
 Land Type: Not reported
 Federal Waste Generator Description: Not a generator, verified
 Non-Notifier: Not reported
 Biennial Report Cycle: Not reported
 Accessibility: Not reported
 Active Site Indicator: Not reported
 State District Owner: Not reported
 State District: Not reported

Map ID
 Direction
 Distance
 Elevation

MAP FINDINGS

Site

Database(s)

EDR ID Number
 EPA ID Number

BENCHMARK COSMETIC LABORATORIES (Continued)

1026494364

Mailing Address:	17536 VON KARMAN AVE
Mailing City,State,Zip:	IRVINE, CA 92614
Owner Name:	Felipe Jimenez
Owner Type:	Other
Operator Name:	Selina Tanini
Operator Type:	Other
Short-Term Generator Activity:	No
Importer Activity:	No
Mixed Waste Generator:	No
Transporter Activity:	No
Transfer Facility Activity:	No
Recycler Activity with Storage:	No
Small Quantity On-Site Burner Exemption:	No
Smelting Melting and Refining Furnace Exemption:	No
Underground Injection Control:	No
Off-Site Waste Receipt:	No
Universal Waste Indicator:	No
Universal Waste Destination Facility:	No
Federal Universal Waste:	No
Active Site State-Reg Handler:	---
Federal Facility Indicator:	Not reported
Hazardous Secondary Material Indicator:	N
Sub-Part K Indicator:	Not reported
2018 GPRA Permit Baseline:	Not on the Baseline
2018 GPRA Renewals Baseline:	Not on the Baseline
202 GPRA Corrective Action Baseline:	No
Subject to Corrective Action Universe:	No
Non-TSDFs Where RCRA CA has Been Imposed Universe:	No
Corrective Action Priority Ranking:	No NCAPS ranking
Environmental Control Indicator:	No
Institutional Control Indicator:	No
Human Exposure Controls Indicator:	N/A
Groundwater Controls Indicator:	N/A
Significant Non-Complier Universe:	No
Unaddressed Significant Non-Complier Universe:	No
Addressed Significant Non-Complier Universe:	No
Significant Non-Complier With a Compliance Schedule Universe:	No
Financial Assurance Required:	Not reported
Handler Date of Last Change:	20210816
Recognized Trader-Importer:	No
Recognized Trader-Exporter:	No
Importer of Spent Lead Acid Batteries:	No
Exporter of Spent Lead Acid Batteries:	No
Recycler Activity Without Storage:	No
Manifest Broker:	No
Sub-Part P Indicator:	No

Handler - Owner Operator:

Owner/Operator Indicator:	Owner
Owner/Operator Name:	FELIPE JIMENEZ
Legal Status:	Other
Date Became Current:	Not reported
Date Ended Current:	Not reported
Owner/Operator Address:	17536 VON KARMAN AVE
Owner/Operator City,State,Zip:	IRVINE, CA 92614
Owner/Operator Telephone:	949-387-1222

Map ID
Direction
Distance
Elevation

MAP FINDINGS

Site

Database(s)

EDR ID Number
EPA ID Number

BENCHMARK COSMETIC LABORATORIES (Continued)

1026494364

Owner/Operator Telephone Ext: Not reported
Owner/Operator Fax: Not reported
Owner/Operator Email: Not reported

Owner/Operator Indicator: Operator
Owner/Operator Name: SELINA TANINI
Legal Status: Other
Date Became Current: Not reported
Date Ended Current: Not reported
Owner/Operator Address: 17536 VON KARMAN AVE
Owner/Operator City,State,Zip: IRVINE, CA 92614
Owner/Operator Telephone: 949-387-1222
Owner/Operator Telephone Ext: Not reported
Owner/Operator Fax: Not reported
Owner/Operator Email: Not reported

Historic Generators:

Receive Date: 20210816
Handler Name: BENCHMARK COSMETIC LABORATORIES
Federal Waste Generator Description: Not a generator, verified
State District Owner: Not reported
Large Quantity Handler of Universal Waste: No
Recognized Trader Importer: No
Recognized Trader Exporter: No
Spent Lead Acid Battery Importer: No
Spent Lead Acid Battery Exporter: No
Current Record: Yes
Non Storage Recycler Activity: No
Electronic Manifest Broker: No

List of NAICS Codes and Descriptions:

NAICS Code: 32562
NAICS Description: TOILET PREPARATION MANUFACTURING

Facility Has Received Notices of Violations:

Violations: No Violations Found

Evaluation Action Summary:

Evaluations: No Evaluations Found

RCRA Listings:

Date Form Received by Agency: 20210816
Handler Name: Benchmark Cosmetic Laboratories
Handler Address: 17536 VON KARMAN AVE
Handler City,State,Zip: IRVINE, CA 92614
EPA ID: CAC003134675
Contact Name: SELINA TANINI
Contact Address: 17536 VON KARMAN AVE
Contact City,State,Zip: IRVINE, CA 92614
Contact Telephone: 949-387-1222
Contact Fax: Not reported
Contact Email: STANINI@KDC-BENCHMARK.COM
Contact Title: Not reported
EPA Region: 09

Map ID
 Direction
 Distance
 Elevation

MAP FINDINGS

Site

Database(s)

EDR ID Number
 EPA ID Number

BENCHMARK COSMETIC LABORATORIES (Continued)

1026494364

Land Type:	Not reported
Federal Waste Generator Description:	Not a generator, verified
Non-Notifier:	Not reported
Biennial Report Cycle:	Not reported
Accessibility:	Not reported
Active Site Indicator:	Not reported
State District Owner:	Not reported
State District:	Not reported
Mailing Address:	17536 VON KARMAN AVE
Mailing City, State, Zip:	IRVINE, CA 92614
Owner Name:	Felipe Jimenez
Owner Type:	Other
Operator Name:	Selina Tanini
Operator Type:	Other
Short-Term Generator Activity:	No
Importer Activity:	No
Mixed Waste Generator:	No
Transporter Activity:	No
Transfer Facility Activity:	No
Recycler Activity with Storage:	No
Small Quantity On-Site Burner Exemption:	No
Smelting Melting and Refining Furnace Exemption:	No
Underground Injection Control:	No
Off-Site Waste Receipt:	No
Universal Waste Indicator:	No
Universal Waste Destination Facility:	No
Federal Universal Waste:	No
Active Site State-Reg Handler:	---
Federal Facility Indicator:	Not reported
Hazardous Secondary Material Indicator:	N
Sub-Part K Indicator:	Not reported
2018 GPRC Permit Baseline:	Not on the Baseline
2018 GPRC Renewals Baseline:	Not on the Baseline
202 GPRC Corrective Action Baseline:	No
Subject to Corrective Action Universe:	No
Non-TSDFs Where RCRA CA has Been Imposed Universe:	No
Corrective Action Priority Ranking:	No NCAPS ranking
Environmental Control Indicator:	No
Institutional Control Indicator:	No
Human Exposure Controls Indicator:	N/A
Groundwater Controls Indicator:	N/A
Significant Non-Complier Universe:	No
Unaddressed Significant Non-Complier Universe:	No
Addressed Significant Non-Complier Universe:	No
Significant Non-Complier With a Compliance Schedule Universe:	No
Financial Assurance Required:	Not reported
Handler Date of Last Change:	20210816
Recognized Trader-Importer:	No
Recognized Trader-Exporter:	No
Importer of Spent Lead Acid Batteries:	No
Exporter of Spent Lead Acid Batteries:	No
Recycler Activity Without Storage:	No
Manifest Broker:	No
Sub-Part P Indicator:	No

Map ID
Direction
Distance
Elevation

MAP FINDINGS

Site

Database(s)

EDR ID Number
EPA ID Number

BENCHMARK COSMETIC LABORATORIES (Continued)

1026494364

Handler - Owner Operator:

Owner/Operator Indicator:	Owner
Owner/Operator Name:	FELIPE JIMENEZ
Legal Status:	Other
Date Became Current:	Not reported
Date Ended Current:	Not reported
Owner/Operator Address:	17536 VON KARMAN AVE
Owner/Operator City,State,Zip:	IRVINE, CA 92614
Owner/Operator Telephone:	949-387-1222
Owner/Operator Telephone Ext:	Not reported
Owner/Operator Fax:	Not reported
Owner/Operator Email:	Not reported

Owner/Operator Indicator:	Operator
Owner/Operator Name:	SELINA TANINI
Legal Status:	Other
Date Became Current:	Not reported
Date Ended Current:	Not reported
Owner/Operator Address:	17536 VON KARMAN AVE
Owner/Operator City,State,Zip:	IRVINE, CA 92614
Owner/Operator Telephone:	949-387-1222
Owner/Operator Telephone Ext:	Not reported
Owner/Operator Fax:	Not reported
Owner/Operator Email:	Not reported

Historic Generators:

Receive Date:	20210816
Handler Name:	BENCHMARK COSMETIC LABORATORIES
Federal Waste Generator Description:	Not a generator, verified
State District Owner:	Not reported
Large Quantity Handler of Universal Waste:	No
Recognized Trader Importer:	No
Recognized Trader Exporter:	No
Spent Lead Acid Battery Importer:	No
Spent Lead Acid Battery Exporter:	No
Current Record:	Yes
Non Storage Recycler Activity:	No
Electronic Manifest Broker:	No

List of NAICS Codes and Descriptions:

NAICS Code:	32562
NAICS Description:	TOILET PREPARATION MANUFACTURING

Facility Has Received Notices of Violations:

Violations:	No Violations Found
-------------	---------------------

Evaluation Action Summary:

Evaluations:	No Evaluations Found
--------------	----------------------

Map ID
Direction
Distance
Elevation

MAP FINDINGS

Site

Database(s)

EDR ID Number
EPA ID Number

AG218
SW
1/8-1/4
0.156 mi.
824 ft.

SMITH TOOLS
17871 VON KARMAN
IRVINE, CA 92714

UST FINDER RELEASE **1029108542**
N/A

Site 11 of 18 in cluster AG

Relative:
Lower
Actual:
38 ft.

UST FINDER RELEASE:
Object ID: 68368
Facility ID: Not reported
Lust ID: CAT0605912096
Name: SMITH TOOLS
Address: 17871 VON KARMAN
City,State,Zip: IRVINE, CA 92714
Address Match Type: PointAddress
Reported Date: Not reported
Status: No Further Action
Substance: Not reported
Population within 1500ft: 681
Domestic Wells within 1500ft: 0
Land Use: Developed, Medium Intensity
Within SPA: No
SPA PWS Facility ID: Not reported
SPA Water Type: Not reported
SPA Facility Type: Not reported
SPA HUC12: Not reported
Within WHPA: No
WHPA PWS Facility ID: Not reported
WHPA Water Type: Not reported
WHPA Facility Type: Not reported
WHPA HUC12: Not reported
Within 100yr Floodplain: No
Tribe: Not reported
EPA Region: 9
NFA Letter 1: Not reported
NFA Letter 2: Not reported
NFA Letter 3: Not reported
NFA Letter 4: Not reported
Closed With Residual Contaminate: Not reported
Coordinate Source: Geocode
X Coord: -117.84561
Y Coord: 33.68627
Latitude: 33.68627
Longitude: -117.845609999999

AG219
SW
1/8-1/4
0.156 mi.
824 ft.

SMITH TOOL COMPANY
17871 VON KARMAN AVE
IRVINE, CA 92614

CA UST **U003784925**
N/A

Site 12 of 18 in cluster AG

Relative:
Lower
Actual:
38 ft.

UST:
Name: SMITH TOOL COMPANY
Address: 17871 VON KARMAN AVE
City,State,Zip: IRVINE, CA 92614
Facility ID: 862
Permitting Agency: ORANGE COUNTY
CERSID: Not reported
Latitude: 33.6896842
Longitude: -117.8453021
Owner type: Not reported

Map ID
Direction
Distance
Elevation

MAP FINDINGS

Site

Database(s)

EDR ID Number
EPA ID Number

SMITH TOOL COMPANY (Continued)

U003784925

Facility type: Not reported
Num of inuse ust: Not reported
Num of closed ust: Not reported
Num of oos ust: Not reported
Epa region: Not reported
Tribal lands: Not reported
Tank owner name: Not reported
Tank owner mailing address: Not reported
Tank owner mailing city: Not reported
Tank owner mailing zip: Not reported
Tank owner mailing state: Not reported
Tank operator name: Not reported
Tank operator mailing address: Not reported
Tank operator mailing city: Not reported
Tank operator mailing zip: Not reported
Tank operator mailing state: Not reported
Tankidnumber: Not reported
Tank status: Not reported
Tank configuration: Not reported
Tank closure date: Not reported
Tank installation date: Not reported
Tank num of compartments: Not reported
Tank contents: Not reported
Tank capacity gallons: Not reported
Tank type: Not reported
Tank pc construction: Not reported
Tank pwpiping construction: Not reported
Tank piping type: Not reported
Tank piping construction: Not reported
Tank sacrificial anode: Not reported
Tank cp impressed current: Not reported
Tank cp shutoff: Not reported
Tank alarms: Not reported
Tank ball float: Not reported
Tank spill bucket: Not reported

**AG220
SW
1/8-1/4
0.156 mi.
824 ft.**

**SMITH TOOL CO DIV OF SMITH INTL INC
17871 VAN KARMAN
IRVINE, CA 92713**

**SEMS-ARCHIVE 1015732776
CAD073593113**

Site 13 of 18 in cluster AG

**Relative:
Lower
Actual:
38 ft.**

SEMS Archive:
Site ID: 0901568
EPA ID: CAD073593113
Name: SMITH TOOL CO DIV OF SMITH INTL INC
Address: 17871 VAN KARMAN
Address 2: Not reported
City,State,Zip: IRVINE, CA 92713
Cong District: 40
FIPS Code: 06059
FF: N
NPL: Not on the NPL
Non NPL Status: NFRAP-Site does not qualify for the NPL based on existing information

SEMS Archive Detail:
Region: 09
Site ID: 0901568

Map ID
Direction
Distance
Elevation

MAP FINDINGS

Site

Database(s)

EDR ID Number
EPA ID Number

SMITH TOOL CO DIV OF SMITH INTL INC (Continued)

1015732776

EPA ID: CAD073593113
Site Name: SMITH TOOL CO DIV OF SMITH INTL INC
NPL: N
FF: N
OU: 00
Action Code: PA
Action Name: PA
SEQ: 1
Start Date: Not reported
Finish Date: 1987-12-01 05:00:00
Qual: L
Current Action Lead: EPA Perf

Region: 09
Site ID: 0901568
EPA ID: CAD073593113
Site Name: SMITH TOOL CO DIV OF SMITH INTL INC
NPL: N
FF: N
OU: 00
Action Code: DS
Action Name: DISCVRY
SEQ: 1
Start Date: 1985-03-01 06:00:00
Finish Date: 1985-03-01 06:00:00
Qual: Not reported
Current Action Lead: EPA Perf

Region: 09
Site ID: 0901568
EPA ID: CAD073593113
Site Name: SMITH TOOL CO DIV OF SMITH INTL INC
NPL: N
FF: N
OU: 00
Action Code: SI
Action Name: SI
SEQ: 1
Start Date: Not reported
Finish Date: 1991-06-24 04:00:00
Qual: N
Current Action Lead: EPA Perf

Region: 09
Site ID: 0901568
EPA ID: CAD073593113
Site Name: SMITH TOOL CO DIV OF SMITH INTL INC
NPL: N
FF: N
OU: 00
Action Code: SI
Action Name: SI
SEQ: 2
Start Date: Not reported
Finish Date: 1994-12-29 05:00:00
Qual: N
Current Action Lead: EPA Perf

Map ID
 Direction
 Distance
 Elevation

MAP FINDINGS

Site

Database(s)

EDR ID Number
 EPA ID Number

SMITH TOOL CO DIV OF SMITH INTL INC (Continued)

1015732776

Region: 09
 Site ID: 0901568
 EPA ID: CAD073593113
 Site Name: SMITH TOOL CO DIV OF SMITH INTL INC
 NPL: N
 FF: N
 OU: 00
 Action Code: VS
 Action Name: ARCH SITE
 SEQ: 1
 Start Date: Not reported
 Finish Date: 1994-12-29 05:00:00
 Qual: Not reported
 Current Action Lead: EPA Perf In-Hse

AG221
SW
1/8-1/4
0.156 mi.
824 ft.
Relative:
Lower
Actual:
38 ft.

AMAZON.COM SERVICES LLC - DLA9
17871 VON KARMAN AVE
IRVINE, CA 92614
Site 14 of 18 in cluster AG

CA CERS HAZ WASTE
CA HIST UST
CA EMI
CA HWTS
CA HAZNET
CA NPDES
CA CIWQS
CA CERS

U001578479
N/A

CERS HAZ WASTE:

Name: AMAZON.COM SERVICES, LLC - SAX1
 Address: 17871 VON KARMAN AVE
 City,State,Zip: IRVINE, CA 92614
 Site ID: 617027
 CERS ID: 10710781
 CERS Description: Hazardous Waste Generator

HIST UST:

Name: SMITH TOOL
 Address: 17871 VON KARMAN AVE
 City,State,Zip: IRVINE, CA 92714
 File Number: 0002ee37
 URL: <https://documents.geotracker.waterboards.ca.gov/ustpdfs/pdf/0002ee37.pdf>
 Region: STATE
 Facility ID: 00000047870
 Facility Type: Other
 Other Type: MANUFACTURING
 Contact Name: Not reported
 Telephone: 7146606000
 Owner Name: SMITH INTERNATIONAL INC.
 Owner Address: 4343 VON KARMAN AVE.
 Owner City,St,Zip: NEWPORT BEACH, CA 92660
 Total Tanks: 0026

Tank Num: 001
 Container Num: TK001
 Year Installed: 1974
 Tank Capacity: 00001500
 Tank Used for: WASTE
 Type of Fuel: WASTE OIL
 Container Construction Thickness: Not reported

Map ID
Direction
Distance
Elevation

MAP FINDINGS

Site

Database(s)

EDR ID Number
EPA ID Number

AMAZON.COM SERVICES LLC - DLA9 (Continued)

U001578479

Leak Detection: None

Tank Num: 002
Container Num: TK003
Year Installed: 1974
Tank Capacity: 00002000
Tank Used for: PRODUCT
Type of Fuel: Not reported
Container Construction Thickness: 3/16
Leak Detection: None

Tank Num: 003
Container Num: TK004
Year Installed: 1974
Tank Capacity: 00002500
Tank Used for: PRODUCT
Type of Fuel: Not reported
Container Construction Thickness: 3/16
Leak Detection: None

Tank Num: 004
Container Num: TK-005
Year Installed: 1974
Tank Capacity: 00002500
Tank Used for: PRODUCT
Type of Fuel: Not reported
Container Construction Thickness: 3/16
Leak Detection: None

Tank Num: 005
Container Num: TK-006
Year Installed: 1974
Tank Capacity: 00001000
Tank Used for: PRODUCT
Type of Fuel: Not reported
Container Construction Thickness: 3/16
Leak Detection: None

Tank Num: 006
Container Num: TK-007
Year Installed: 1974
Tank Capacity: 00001000
Tank Used for: PRODUCT
Type of Fuel: Not reported
Container Construction Thickness: 3/16
Leak Detection: None

Tank Num: 007
Container Num: TK-008
Year Installed: 1974
Tank Capacity: 00005000
Tank Used for: PRODUCT
Type of Fuel: UNLEADED
Container Construction Thickness: 1/4
Leak Detection: None

Tank Num: 008

Map ID
Direction
Distance
Elevation

MAP FINDINGS

Site

Database(s)

EDR ID Number
EPA ID Number

AMAZON.COM SERVICES LLC - DLA9 (Continued)

U001578479

Container Num: TK-009
Year Installed: 1974
Tank Capacity: 00005000
Tank Used for: PRODUCT
Type of Fuel: DIESEL
Container Construction Thickness: 1/4
Leak Detection: None

Tank Num: 009
Container Num: TK-010
Year Installed: 1974
Tank Capacity: 00005000
Tank Used for: PRODUCT
Type of Fuel: Not reported
Container Construction Thickness: 1/4
Leak Detection: None

Tank Num: 010
Container Num: TK-011
Year Installed: 1974
Tank Capacity: 00005000
Tank Used for: PRODUCT
Type of Fuel: Not reported
Container Construction Thickness: 1/4
Leak Detection: None

Tank Num: 011
Container Num: TK-012
Year Installed: 1974
Tank Capacity: 00005000
Tank Used for: PRODUCT
Type of Fuel: Not reported
Container Construction Thickness: 1/4
Leak Detection: None

Tank Num: 012
Container Num: TK-013
Year Installed: Not reported
Tank Capacity: 00010000
Tank Used for: WASTE
Type of Fuel: WASTE OIL
Container Construction Thickness: Not reported
Leak Detection: None

Tank Num: 013
Container Num: TK-014
Year Installed: 1974
Tank Capacity: 00006000
Tank Used for: WASTE
Type of Fuel: WASTE OIL
Container Construction Thickness: Not reported
Leak Detection: None

Tank Num: 014
Container Num: TK-015
Year Installed: 1974
Tank Capacity: 00000000

Map ID
Direction
Distance
Elevation

MAP FINDINGS

Site

Database(s)

EDR ID Number
EPA ID Number

AMAZON.COM SERVICES LLC - DLA9 (Continued)

U001578479

Tank Used for: WASTE
Type of Fuel: WASTE OIL
Container Construction Thickness: Not reported
Leak Detection: None

Tank Num: 015
Container Num: TK-016
Year Installed: 1974
Tank Capacity: 00001825
Tank Used for: PRODUCT
Type of Fuel: Not reported
Container Construction Thickness: 3/16
Leak Detection: None

Tank Num: 016
Container Num: TK-017
Year Installed: 1974
Tank Capacity: 00001825
Tank Used for: PRODUCT
Type of Fuel: Not reported
Container Construction Thickness: 3/16
Leak Detection: None

Tank Num: 017
Container Num: TK-018
Year Installed: Not reported
Tank Capacity: 00000150
Tank Used for: PRODUCT
Type of Fuel: Not reported
Container Construction Thickness: Not reported
Leak Detection: None

Tank Num: 018
Container Num: TRK-023
Year Installed: 1982
Tank Capacity: 00012000
Tank Used for: PRODUCT
Type of Fuel: Not reported
Container Construction Thickness: Not reported
Leak Detection: None

Tank Num: 019
Container Num: TK-028
Year Installed: 1974
Tank Capacity: 00000400
Tank Used for: PRODUCT
Type of Fuel: Not reported
Container Construction Thickness: 3/16
Leak Detection: None

Tank Num: 020
Container Num: TK-029
Year Installed: 1974
Tank Capacity: 00000400
Tank Used for: PRODUCT
Type of Fuel: Not reported
Container Construction Thickness: 3/16

Map ID
Direction
Distance
Elevation

MAP FINDINGS

Site

Database(s)

EDR ID Number
EPA ID Number

AMAZON.COM SERVICES LLC - DLA9 (Continued)

U001578479

Leak Detection: None

Tank Num: 021
Container Num: TK-030
Year Installed: 1974
Tank Capacity: 00005000
Tank Used for: WASTE
Type of Fuel: WASTE OIL
Container Construction Thickness: 3/16
Leak Detection: None

Tank Num: 022
Container Num: TK-031
Year Installed: 1974
Tank Capacity: 00000000
Tank Used for: PRODUCT
Type of Fuel: Not reported
Container Construction Thickness: 3/16
Leak Detection: None

Tank Num: 023
Container Num: TK-032
Year Installed: 1974
Tank Capacity: 00000000
Tank Used for: PRODUCT
Type of Fuel: Not reported
Container Construction Thickness: 3/16
Leak Detection: None

Tank Num: 024
Container Num: TK-033
Year Installed: 1974
Tank Capacity: 00011000
Tank Used for: PRODUCT
Type of Fuel: Not reported
Container Construction Thickness: 3/16
Leak Detection: None

Tank Num: 025
Container Num: TK-034
Year Installed: 1974
Tank Capacity: 00011000
Tank Used for: PRODUCT
Type of Fuel: Not reported
Container Construction Thickness: 3/16
Leak Detection: None

Tank Num: 026
Container Num: TK-035
Year Installed: 1974
Tank Capacity: 00020000
Tank Used for: PRODUCT
Type of Fuel: Not reported
Container Construction Thickness: Not reported
Leak Detection: None

Map ID
Direction
Distance
Elevation

MAP FINDINGS

Site

Database(s)

EDR ID Number
EPA ID Number

AMAZON.COM SERVICES LLC - DLA9 (Continued)

U001578479

[Click here for Geo Tracker PDF:](#)

EMI:

Name: NEW AGE GRAPHICS L.P., FULL FO
Address: 17871 VON KARMAN AV
City,State,Zip: IRVINE, CA 92714
Year: 1995
County Code: 30
Air Basin: SC
Facility ID: 82877
Air District Name: SC
SIC Code: 2759
Air District Name: SOUTH COAST AQMD
Community Health Air Pollution Info System: Not reported
Consolidated Emission Reporting Rule: Not reported
Total Organic Hydrocarbon Gases Tons/Yr: 5
Reactive Organic Gases Tons/Yr: 3
Carbon Monoxide Emissions Tons/Yr: 0
NOX - Oxides of Nitrogen Tons/Yr: 0
SOX - Oxides of Sulphur Tons/Yr: 0
Particulate Matter Tons/Yr: 0
Part. Matter 10 Micrometers and Smlr Tons/Yr:0

HWTS:

Name: AMAZON.COM SERVICES LLC - DLA9
Address: 17871 VON KARMAN AVE
Address 2: Not reported
City,State,Zip: IRVINE, CA 92614
EPA ID: CAR000275610
Inactive Date: Not reported
Create Date: 09/14/2017
Last Act Date: Not reported
Mailing Name: Not reported
Mailing Address: P.O. BOX 80842
Mailing Address 2: Not reported
Mailing City,State,Zip: SEATTLE, WA 981080842
Owner Name: GOLDEN STATE FC LLC
Owner Address: P.O. BOX 80842
Owner Address 2: Not reported
Owner City,State,Zip: SEATTLE, WA 981080842
Owner Phone: Not reported
Owner Fax: Not reported
Contact Name: JOS+ L+PEZ-M+NDEZ
Contact Address: P.O. BOX 80842
Contact Address 2: Not reported
City,State,Zip: SEATTLE, WA 98108
Contact Phone: Not reported
Contact Fax: Not reported
Facility Status: Active
Facility Type: PERMANENT
Category: FEDERAL
Latitude: 33.687855
Longitude: -117.847269

NAICS:

EPA ID: CAR000275610
Create Date: 2019-01-14 13:12:34.723

Map ID
Direction
Distance
Elevation

MAP FINDINGS

Site

Database(s)

EDR ID Number
EPA ID Number

AMAZON.COM SERVICES LLC - DLA9 (Continued)

U001578479

NAICS Code: 493110
NAICS Description: General Warehousing and Storage
Issued EPA ID Date: 2017-09-14 14:58:07.73000
Inactive Date: Not reported
Facility Name: AMAZON.COM SERVICES, INC. (DLA9)
Facility Address: 17871 VON KARMAN AVE
Facility Address 2: Not reported
Facility City: IRVINE
Facility County: Not reported
Facility State: CA
Facility Zip: 92614

EPA ID: CAR000275610
Create Date: 2017-09-14 14:58:07.737
NAICS Code: 53113
NAICS Description: Lessors of Miniwarehouses and Self-Storage Units
Issued EPA ID Date: 2017-09-14 14:58:07.73000
Inactive Date: Not reported
Facility Name: AMAZON.COM SERVICES, INC. (DLA9)
Facility Address: 17871 VON KARMAN AVE
Facility Address 2: Not reported
Facility City: IRVINE
Facility County: Not reported
Facility State: CA
Facility Zip: 92614

HAZNET:

Name: AMAZON.COM SERVICES LLC - DLA9
Address: 17871 VON KARMAN AVE
Address 2: Not reported
City,State,Zip: IRVINE, CA 92614
Contact: JOS+ L+ PEZ-M+ NDEZ
Telephone: 4694004322
Mailing Name: Not reported
Mailing Address: P.O. BOX 80842

Year: 2021
Gepaid: CAR000275610
TSD EPA ID: ALD094476793
CA Waste Code: 123 - Unspecified alkaline solution
Disposal Method: H141 - Storage, Bulking, And/Or Transfer Off Site--No Treatment/Reovery (H010-H129) Or (H131-H135)
Tons: 0.264

Year: 2021
Gepaid: CAR000275610
TSD EPA ID: CAD008364432
CA Waste Code: 561 - Detergent waste chemicals
Disposal Method: H141 - Storage, Bulking, And/Or Transfer Off Site--No Treatment/Reovery (H010-H129) Or (H131-H135)
Tons: 10.5655

Year: 2021
Gepaid: CAR000275610
TSD EPA ID: CAD008364432
CA Waste Code: 123 - Unspecified alkaline solution

Map ID
Direction
Distance
Elevation

MAP FINDINGS

Site

Database(s)

EDR ID Number
EPA ID Number

AMAZON.COM SERVICES LLC - DLA9 (Continued)

U001578479

Disposal Method:	H141 - Storage, Bulking, And/Or Transfer Off Site--No Treatment/Reovery (H010-H129) Or (H131-H135)
Tons:	4.59
Year:	2021
Gepaid:	CAR000275610
TSD EPA ID:	ALD094476793
CA Waste Code:	561 - Detergent waste chemicals
Disposal Method:	H141 - Storage, Bulking, And/Or Transfer Off Site--No Treatment/Reovery (H010-H129) Or (H131-H135)
Tons:	0.346
Year:	2021
Gepaid:	CAR000275610
TSD EPA ID:	CAD008364432
CA Waste Code:	513 - Empty containers less than 30 gallons
Disposal Method:	H141 - Storage, Bulking, And/Or Transfer Off Site--No Treatment/Reovery (H010-H129) Or (H131-H135)
Tons:	3.1465
Year:	2021
Gepaid:	CAR000275610
TSD EPA ID:	AZR000515924
CA Waste Code:	331 - Off-specification, aged or surplus organics
Disposal Method:	H141 - Storage, Bulking, And/Or Transfer Off Site--No Treatment/Reovery (H010-H129) Or (H131-H135)
Tons:	0.132
Year:	2021
Gepaid:	CAR000275610
TSD EPA ID:	CAD008364432
CA Waste Code:	331 - Off-specification, aged or surplus organics
Disposal Method:	H141 - Storage, Bulking, And/Or Transfer Off Site--No Treatment/Reovery (H010-H129) Or (H131-H135)
Tons:	0.895
Year:	2021
Gepaid:	CAR000275610
TSD EPA ID:	CAD008364432
CA Waste Code:	213 - Hydrocarbon solvents (benzene, hexane, Stoddard, Etc.)
Disposal Method:	H141 - Storage, Bulking, And/Or Transfer Off Site--No Treatment/Reovery (H010-H129) Or (H131-H135)
Tons:	0.8555
Year:	2020
Gepaid:	CAR000275610
TSD EPA ID:	CAD008364432
CA Waste Code:	213 - Hydrocarbon solvents (benzene, hexane, Stoddard, Etc.)
Disposal Method:	H141 - Storage, Bulking, And/Or Transfer Off Site--No Treatment/Reovery (H010-H129) Or (H131-H135)
Tons:	0.77
Year:	2020
Gepaid:	CAR000275610
TSD EPA ID:	CAD008364432
CA Waste Code:	122 - Alkaline solution without metals pH >= 12.5
Disposal Method:	H141 - Storage, Bulking, And/Or Transfer Off Site--No

Map ID
Direction
Distance
Elevation

MAP FINDINGS

Site

Database(s)

EDR ID Number
EPA ID Number

AMAZON.COM SERVICES LLC - DLA9 (Continued)

U001578479

Tons: Treatment/Reovery (H010-H129) Or (H131-H135)
7.541

[Click this hyperlink](#) while viewing on your computer to access
53 additional CA HAZNET: record(s) in the EDR Site Report.

Additional Info:

Year: 2021
Gen EPA ID: CAR000275610

Shipment Date: 9/8/2020
Creation Date: 9/21/2020
Receipt Date: 9/18/2020
Manifest ID: 014939703FLE
Trans EPA ID: MNS000110924
Trans Name: Stericycle Specialty Waste Solutions Inc
Trans 2 EPA ID: Not reported
Trans 2 Name: Not reported
TSDf EPA ID: CAD008364432
Trans Name: Rho Chem LLC
TSDf Alt EPA ID: Not reported
TSDf Alt Name: Not reported
Waste Code Description: 561 - Not reported
RCRA Code: Not reported
Meth Code: H141 - Storage, Bulking, And/Or Transfer Off Site--No
Treatment/Reovery (H010-H129) Or (H131-H135)

Quantity Tons: 0.3145
Waste Quantity: 629
Quantity Unit: P
Additional Code 1: Not reported
Additional Code 2: Not reported
Additional Code 3: Not reported
Additional Code 4: Not reported
Additional Code 5: Not reported

Shipment Date: 9/8/2020
Creation Date: 9/21/2020
Receipt Date: 9/18/2020
Manifest ID: 014939703FLE
Trans EPA ID: MNS000110924
Trans Name: Stericycle Specialty Waste Solutions Inc
Trans 2 EPA ID: Not reported
Trans 2 Name: Not reported
TSDf EPA ID: CAD008364432
Trans Name: Rho Chem LLC
TSDf Alt EPA ID: Not reported
TSDf Alt Name: Not reported
Waste Code Description: 122 - Alkaline solution without metals (pH > 12.5
RCRA Code: D002
Meth Code: H141 - Storage, Bulking, And/Or Transfer Off Site--No
Treatment/Reovery (H010-H129) Or (H131-H135)

Quantity Tons: 0.1115
Waste Quantity: 223
Quantity Unit: P
Additional Code 1: Not reported
Additional Code 2: Not reported

Map ID
Direction
Distance
Elevation

MAP FINDINGS

Site

Database(s)

EDR ID Number
EPA ID Number

AMAZON.COM SERVICES LLC - DLA9 (Continued)

U001578479

Additional Code 3:	Not reported
Additional Code 4:	Not reported
Additional Code 5:	Not reported
Shipment Date:	9/3/2020
Creation Date:	9/21/2020
Receipt Date:	9/18/2020
Manifest ID:	014939648FLE
Trans EPA ID:	MNS000110924
Trans Name:	Stericycle Specialty Waste Solutions Inc
Trans 2 EPA ID:	Not reported
Trans 2 Name:	Not reported
TSDf EPA ID:	CAD008364432
Trans Name:	Rho Chem LLC
TSDf Alt EPA ID:	Not reported
TSDf Alt Name:	Not reported
Waste Code Description:	561 - Not reported
RCRA Code:	Not reported
Meth Code:	H141 - Storage, Bulking, And/Or Transfer Off Site--No Treatment/Reovery (H010-H129) Or (H131-H135)
Quantity Tons:	0.1945
Waste Quantity:	389
Quantity Unit:	P
Additional Code 1:	Not reported
Additional Code 2:	Not reported
Additional Code 3:	Not reported
Additional Code 4:	Not reported
Additional Code 5:	Not reported
Shipment Date:	9/3/2020
Creation Date:	9/21/2020
Receipt Date:	9/18/2020
Manifest ID:	014939648FLE
Trans EPA ID:	MNS000110924
Trans Name:	Stericycle Specialty Waste Solutions Inc
Trans 2 EPA ID:	Not reported
Trans 2 Name:	Not reported
TSDf EPA ID:	CAD008364432
Trans Name:	Rho Chem LLC
TSDf Alt EPA ID:	Not reported
TSDf Alt Name:	Not reported
Waste Code Description:	122 - Alkaline solution without metals (pH > 12.5)
RCRA Code:	D002
Meth Code:	H141 - Storage, Bulking, And/Or Transfer Off Site--No Treatment/Reovery (H010-H129) Or (H131-H135)
Quantity Tons:	0.132
Waste Quantity:	264
Quantity Unit:	P
Additional Code 1:	Not reported
Additional Code 2:	Not reported
Additional Code 3:	Not reported
Additional Code 4:	Not reported
Additional Code 5:	Not reported
Shipment Date:	9/3/2020
Creation Date:	9/21/2020
Receipt Date:	9/18/2020

Map ID
Direction
Distance
Elevation

MAP FINDINGS

Site

Database(s)

EDR ID Number
EPA ID Number

AMAZON.COM SERVICES LLC - DLA9 (Continued)

U001578479

Manifest ID:	014939648FLE
Trans EPA ID:	MNS000110924
Trans Name:	Stericycle Specialty Waste Solutions Inc
Trans 2 EPA ID:	Not reported
Trans 2 Name:	Not reported
TSDF EPA ID:	CAD008364432
Trans Name:	Rho Chem LLC
TSDF Alt EPA ID:	Not reported
TSDF Alt Name:	Not reported
Waste Code Description:	513 - Empty containers less than 30 gallons
RCRA Code:	Not reported
Meth Code:	H141 - Storage, Bulking, And/Or Transfer Off Site--No Treatment/Reovery (H010-H129) Or (H131-H135)
Quantity Tons:	1.155
Waste Quantity:	2310
Quantity Unit:	P
Additional Code 1:	Not reported
Additional Code 2:	Not reported
Additional Code 3:	Not reported
Additional Code 4:	Not reported
Additional Code 5:	Not reported
Shipment Date:	9/28/2020
Creation Date:	10/3/2020
Receipt Date:	10/2/2020
Manifest ID:	014939779FLE
Trans EPA ID:	MNS000110924
Trans Name:	Stericycle Specialty Waste Solutions Inc
Trans 2 EPA ID:	Not reported
Trans 2 Name:	Not reported
TSDF EPA ID:	CAD008364432
Trans Name:	Rho Chem LLC
TSDF Alt EPA ID:	Not reported
TSDF Alt Name:	Not reported
Waste Code Description:	561 - Not reported
RCRA Code:	Not reported
Meth Code:	H141 - Storage, Bulking, And/Or Transfer Off Site--No Treatment/Reovery (H010-H129) Or (H131-H135)
Quantity Tons:	0.1505
Waste Quantity:	301
Quantity Unit:	P
Additional Code 1:	Not reported
Additional Code 2:	Not reported
Additional Code 3:	Not reported
Additional Code 4:	Not reported
Additional Code 5:	Not reported
Shipment Date:	9/28/2020
Creation Date:	10/3/2020
Receipt Date:	10/2/2020
Manifest ID:	014939779FLE
Trans EPA ID:	MNS000110924
Trans Name:	Stericycle Specialty Waste Solutions Inc
Trans 2 EPA ID:	Not reported
Trans 2 Name:	Not reported
TSDF EPA ID:	CAD008364432
Trans Name:	Rho Chem LLC

Map ID
Direction
Distance
Elevation

MAP FINDINGS

Site

Database(s)

EDR ID Number
EPA ID Number

AMAZON.COM SERVICES LLC - DLA9 (Continued)

U001578479

TSDF Alt EPA ID:	Not reported
TSDF Alt Name:	Not reported
Waste Code Description:	123 - Unspecified alkaline solution
RCRA Code:	D002
Meth Code:	H141 - Storage, Bulking, And/Or Transfer Off Site--No Treatment/Reovery (H010-H129) Or (H131-H135)
Quantity Tons:	0.088
Waste Quantity:	176
Quantity Unit:	P
Additional Code 1:	Not reported
Additional Code 2:	Not reported
Additional Code 3:	Not reported
Additional Code 4:	Not reported
Additional Code 5:	Not reported
Shipment Date:	9/24/2020
Creation Date:	10/7/2020
Receipt Date:	10/6/2020
Manifest ID:	014939769FLE
Trans EPA ID:	MNS000110924
Trans Name:	Stericycle Specialty Waste Solutions Inc
Trans 2 EPA ID:	Not reported
Trans 2 Name:	Not reported
TSDF EPA ID:	CAD008364432
Trans Name:	Rho Chem LLC
TSDF Alt EPA ID:	Not reported
TSDF Alt Name:	Not reported
Waste Code Description:	123 - Unspecified alkaline solution
RCRA Code:	D002
Meth Code:	H141 - Storage, Bulking, And/Or Transfer Off Site--No Treatment/Reovery (H010-H129) Or (H131-H135)
Quantity Tons:	0.1115
Waste Quantity:	223
Quantity Unit:	P
Additional Code 1:	Not reported
Additional Code 2:	Not reported
Additional Code 3:	Not reported
Additional Code 4:	Not reported
Additional Code 5:	Not reported
Shipment Date:	9/24/2020
Creation Date:	10/7/2020
Receipt Date:	10/6/2020
Manifest ID:	014939769FLE
Trans EPA ID:	MNS000110924
Trans Name:	Stericycle Specialty Waste Solutions Inc
Trans 2 EPA ID:	Not reported
Trans 2 Name:	Not reported
TSDF EPA ID:	CAD008364432
Trans Name:	Rho Chem LLC
TSDF Alt EPA ID:	Not reported
TSDF Alt Name:	Not reported
Waste Code Description:	561 - Not reported
RCRA Code:	Not reported
Meth Code:	H141 - Storage, Bulking, And/Or Transfer Off Site--No Treatment/Reovery (H010-H129) Or (H131-H135)
Quantity Tons:	0.249

Map ID
Direction
Distance
Elevation

MAP FINDINGS

Site

Database(s)

EDR ID Number
EPA ID Number

AMAZON.COM SERVICES LLC - DLA9 (Continued)

U001578479

Waste Quantity: 498
Quantity Unit: P
Additional Code 1: Not reported
Additional Code 2: Not reported
Additional Code 3: Not reported
Additional Code 4: Not reported
Additional Code 5: Not reported

Shipment Date: 9/24/2020
Creation Date: 10/7/2020
Receipt Date: 10/6/2020
Manifest ID: 014939769FLE
Trans EPA ID: MNS000110924
Trans Name: Stericycle Specialty Waste Solutions Inc
Trans 2 EPA ID: Not reported
Trans 2 Name: Not reported
TSDf EPA ID: CAD008364432
Trans Name: Rho Chem LLC
TSDf Alt EPA ID: Not reported
TSDf Alt Name: Not reported
Waste Code Description: 213 - Hydrocarbon solvents (benzene, hexane, Stoddard, etc.
RCRA Code: D001,D018
Meth Code: H141 - Storage, Bulking, And/Or Transfer Off Site--No Treatment/Reovery (H010-H129) Or (H131-H135)

Quantity Tons: 0.0365
Waste Quantity: 73
Quantity Unit: P
Additional Code 1: Not reported
Additional Code 2: Not reported
Additional Code 3: Not reported
Additional Code 4: Not reported
Additional Code 5: Not reported

Additional Info:
Year: 2020
Gen EPA ID: CAR000275610

Shipment Date: 9/8/2020
Creation Date: 9/21/2020
Receipt Date: 9/18/2020
Manifest ID: 014939703FLE
Trans EPA ID: MNS000110924
Trans Name: Stericycle Specialty Waste Solutions Inc
Trans 2 EPA ID: Not reported
Trans 2 Name: Not reported
TSDf EPA ID: CAD008364432
Trans Name: Rho Chem LLC
TSDf Alt EPA ID: Not reported
TSDf Alt Name: Not reported
Waste Code Description: 122 - Alkaline solution without metals (pH > 12.5
RCRA Code: D002
Meth Code: H141 - Storage, Bulking, And/Or Transfer Off Site--No Treatment/Reovery (H010-H129) Or (H131-H135)

Quantity Tons: 0.1115
Waste Quantity: 223
Quantity Unit: P
Additional Code 1: Not reported

Map ID
Direction
Distance
Elevation

MAP FINDINGS

Site

Database(s)

EDR ID Number
EPA ID Number

AMAZON.COM SERVICES LLC - DLA9 (Continued)

U001578479

Additional Code 2: Not reported
Additional Code 3: Not reported
Additional Code 4: Not reported
Additional Code 5: Not reported

Shipment Date: 9/8/2020
Creation Date: 9/21/2020
Receipt Date: 9/18/2020
Manifest ID: 014939703FLE
Trans EPA ID: MNS000110924
Trans Name: Stericycle Specialty Waste Solutions Inc
Trans 2 EPA ID: Not reported
Trans 2 Name: Not reported
TSDf EPA ID: CAD008364432
Trans Name: Rho Chem LLC
TSDf Alt EPA ID: Not reported
TSDf Alt Name: Not reported
Waste Code Description: 561 - Not reported
RCRA Code: Not reported
Meth Code: H141 - Storage, Bulking, And/Or Transfer Off Site--No Treatment/Reovery (H010-H129) Or (H131-H135)

Quantity Tons: 0.3145
Waste Quantity: 629
Quantity Unit: P
Additional Code 1: Not reported
Additional Code 2: Not reported
Additional Code 3: Not reported
Additional Code 4: Not reported
Additional Code 5: Not reported

Shipment Date: 9/3/2020
Creation Date: 9/21/2020
Receipt Date: 9/18/2020
Manifest ID: 014939648FLE
Trans EPA ID: MNS000110924
Trans Name: Stericycle Specialty Waste Solutions Inc
Trans 2 EPA ID: Not reported
Trans 2 Name: Not reported
TSDf EPA ID: CAD008364432
Trans Name: Rho Chem LLC
TSDf Alt EPA ID: Not reported
TSDf Alt Name: Not reported
Waste Code Description: 561 - Not reported
RCRA Code: Not reported
Meth Code: H141 - Storage, Bulking, And/Or Transfer Off Site--No Treatment/Reovery (H010-H129) Or (H131-H135)

Quantity Tons: 0.1945
Waste Quantity: 389
Quantity Unit: P
Additional Code 1: Not reported
Additional Code 2: Not reported
Additional Code 3: Not reported
Additional Code 4: Not reported
Additional Code 5: Not reported

Shipment Date: 9/3/2020
Creation Date: 9/21/2020

Map ID
Direction
Distance
Elevation

MAP FINDINGS

Site

Database(s)

EDR ID Number
EPA ID Number

AMAZON.COM SERVICES LLC - DLA9 (Continued)

U001578479

Receipt Date:	9/18/2020
Manifest ID:	014939648FLE
Trans EPA ID:	MNS000110924
Trans Name:	Stericycle Specialty Waste Solutions Inc
Trans 2 EPA ID:	Not reported
Trans 2 Name:	Not reported
TSDf EPA ID:	CAD008364432
Trans Name:	Rho Chem LLC
TSDf Alt EPA ID:	Not reported
TSDf Alt Name:	Not reported
Waste Code Description:	513 - Empty containers less than 30 gallons
RCRA Code:	Not reported
Meth Code:	H141 - Storage, Bulking, And/Or Transfer Off Site--No Treatment/Reovery (H010-H129) Or (H131-H135)
Quantity Tons:	1.155
Waste Quantity:	2310
Quantity Unit:	P
Additional Code 1:	Not reported
Additional Code 2:	Not reported
Additional Code 3:	Not reported
Additional Code 4:	Not reported
Additional Code 5:	Not reported
Shipment Date:	9/3/2020
Creation Date:	9/21/2020
Receipt Date:	9/18/2020
Manifest ID:	014939648FLE
Trans EPA ID:	MNS000110924
Trans Name:	Stericycle Specialty Waste Solutions Inc
Trans 2 EPA ID:	Not reported
Trans 2 Name:	Not reported
TSDf EPA ID:	CAD008364432
Trans Name:	Rho Chem LLC
TSDf Alt EPA ID:	Not reported
TSDf Alt Name:	Not reported
Waste Code Description:	122 - Alkaline solution without metals (pH > 12.5
RCRA Code:	D002
Meth Code:	H141 - Storage, Bulking, And/Or Transfer Off Site--No Treatment/Reovery (H010-H129) Or (H131-H135)
Quantity Tons:	0.132
Waste Quantity:	264
Quantity Unit:	P
Additional Code 1:	Not reported
Additional Code 2:	Not reported
Additional Code 3:	Not reported
Additional Code 4:	Not reported
Additional Code 5:	Not reported
Shipment Date:	9/28/2020
Creation Date:	10/3/2020
Receipt Date:	10/2/2020
Manifest ID:	014939779FLE
Trans EPA ID:	MNS000110924
Trans Name:	Stericycle Specialty Waste Solutions Inc
Trans 2 EPA ID:	Not reported
Trans 2 Name:	Not reported
TSDf EPA ID:	CAD008364432

Map ID
Direction
Distance
Elevation

MAP FINDINGS

Site

Database(s)

EDR ID Number
EPA ID Number

AMAZON.COM SERVICES LLC - DLA9 (Continued)

U001578479

Trans Name: Rho Chem LLC
TSDf Alt EPA ID: Not reported
TSDf Alt Name: Not reported
Waste Code Description: 123 - Unspecified alkaline solution
RCRA Code: D002
Meth Code: H141 - Storage, Bulking, And/Or Transfer Off Site--No Treatment/Reovery (H010-H129) Or (H131-H135)
Quantity Tons: 0.088
Waste Quantity: 176
Quantity Unit: P
Additional Code 1: Not reported
Additional Code 2: Not reported
Additional Code 3: Not reported
Additional Code 4: Not reported
Additional Code 5: Not reported

Shipment Date: 9/28/2020
Creation Date: 10/3/2020
Receipt Date: 10/2/2020
Manifest ID: 014939779FLE
Trans EPA ID: MNS000110924
Trans Name: Stericycle Specialty Waste Solutions Inc
Trans 2 EPA ID: Not reported
Trans 2 Name: Not reported
TSDf EPA ID: CAD008364432
Trans Name: Rho Chem LLC
TSDf Alt EPA ID: Not reported
TSDf Alt Name: Not reported
Waste Code Description: 561 - Not reported
RCRA Code: Not reported
Meth Code: H141 - Storage, Bulking, And/Or Transfer Off Site--No Treatment/Reovery (H010-H129) Or (H131-H135)

Quantity Tons: 0.1505
Waste Quantity: 301
Quantity Unit: P
Additional Code 1: Not reported
Additional Code 2: Not reported
Additional Code 3: Not reported
Additional Code 4: Not reported
Additional Code 5: Not reported

Shipment Date: 9/24/2020
Creation Date: 10/7/2020
Receipt Date: 10/6/2020
Manifest ID: 014939769FLE
Trans EPA ID: MNS000110924
Trans Name: Stericycle Specialty Waste Solutions Inc
Trans 2 EPA ID: Not reported
Trans 2 Name: Not reported
TSDf EPA ID: CAD008364432
Trans Name: Rho Chem LLC
TSDf Alt EPA ID: Not reported
TSDf Alt Name: Not reported
Waste Code Description: 213 - Hydrocarbon solvents (benzene, hexane, Stoddard, etc.)
RCRA Code: D001,D018
Meth Code: H141 - Storage, Bulking, And/Or Transfer Off Site--No Treatment/Reovery (H010-H129) Or (H131-H135)

Map ID
Direction
Distance
Elevation

MAP FINDINGS

Site

Database(s)

EDR ID Number
EPA ID Number

AMAZON.COM SERVICES LLC - DLA9 (Continued)

U001578479

Quantity Tons:	0.0365
Waste Quantity:	73
Quantity Unit:	P
Additional Code 1:	Not reported
Additional Code 2:	Not reported
Additional Code 3:	Not reported
Additional Code 4:	Not reported
Additional Code 5:	Not reported
Shipment Date:	9/24/2020
Creation Date:	10/7/2020
Receipt Date:	10/6/2020
Manifest ID:	014939769FLE
Trans EPA ID:	MNS000110924
Trans Name:	Stericycle Specialty Waste Solutions Inc
Trans 2 EPA ID:	Not reported
Trans 2 Name:	Not reported
TSDf EPA ID:	CAD008364432
Trans Name:	Rho Chem LLC
TSDf Alt EPA ID:	Not reported
TSDf Alt Name:	Not reported
Waste Code Description:	561 - Not reported
RCRA Code:	Not reported
Meth Code:	H141 - Storage, Bulking, And/Or Transfer Off Site--No Treatment/Reovery (H010-H129) Or (H131-H135)
Quantity Tons:	0.249
Waste Quantity:	498
Quantity Unit:	P
Additional Code 1:	Not reported
Additional Code 2:	Not reported
Additional Code 3:	Not reported
Additional Code 4:	Not reported
Additional Code 5:	Not reported
Shipment Date:	9/24/2020
Creation Date:	10/7/2020
Receipt Date:	10/6/2020
Manifest ID:	014939769FLE
Trans EPA ID:	MNS000110924
Trans Name:	Stericycle Specialty Waste Solutions Inc
Trans 2 EPA ID:	Not reported
Trans 2 Name:	Not reported
TSDf EPA ID:	CAD008364432
Trans Name:	Rho Chem LLC
TSDf Alt EPA ID:	Not reported
TSDf Alt Name:	Not reported
Waste Code Description:	123 - Unspecified alkaline solution
RCRA Code:	D002
Meth Code:	H141 - Storage, Bulking, And/Or Transfer Off Site--No Treatment/Reovery (H010-H129) Or (H131-H135)
Quantity Tons:	0.1115
Waste Quantity:	223
Quantity Unit:	P
Additional Code 1:	Not reported
Additional Code 2:	Not reported
Additional Code 3:	Not reported
Additional Code 4:	Not reported

Map ID
Direction
Distance
Elevation

MAP FINDINGS

Site

Database(s)

EDR ID Number
EPA ID Number

AMAZON.COM SERVICES LLC - DLA9 (Continued)

U001578479

Additional Code 5:	Not reported
Detail Two:	
Year:	2020
EM Manifest ID:	918459
Shipment Date:	9/6/2019
Receipt Date:	9/20/2019
Manifest Number:	013677127FLE
Generator EPA ID:	CAR000275610
Name:	AMAZON.COM SERVICES, INC. (DLA9)
Address:	17871 VON KARMAN AVENUE
Address 2:	Not reported
City:	IRVINE
Zip:	92614
Telephone:	877-577-2669
Contact:	Not reported
Contact Telephone:	323-776-6233
Transporter 1 EPA ID:	MNS000110924
Transporter 1 Emergency Number:	Not reported
Transporter 2 EPA ID:	MNS000110924
Transporter 2 Emergency Number:	Not reported
TSDf EPA ID:	CAD008364432
TSDf Name:	Rho Chem LLC
TSDf Address 1:	425 Isis Ave.
TSDf Address 2:	Not reported
TSDf City:	Inglewood
TSDf Zip:	90301
TSDf Telephone:	Not reported
Federal:	
Year:	2020
EM Manifest ID:	918459
Generator EPA ID:	CAR000275610
Shipment Date:	2019-09-06
Manifest Number:	013677127FLE
Line Number:	1
Method Code:	H141
Quantity Tons:	0.00250
Quantity Waste:	5.000000
Quantity Unit:	P
Number of Containers:	1
Type of Container:	Fiber or plastic boxes, cartons, cases
Quantity Type:	Pounds
Federal Code:	D001
Year:	2020
EM Manifest ID:	918459
Generator EPA ID:	CAR000275610
Shipment Date:	2019-09-06
Manifest Number:	013677127FLE
Line Number:	1
Method Code:	H141
Quantity Tons:	0.00250
Quantity Waste:	5.000000
Quantity Unit:	P
Number of Containers:	1
Type of Container:	Fiber or plastic boxes, cartons, cases

Map ID
Direction
Distance
Elevation

MAP FINDINGS

Site

Database(s)

EDR ID Number
EPA ID Number

AMAZON.COM SERVICES LLC - DLA9 (Continued)

U001578479

Quantity Type:	Pounds
Federal Code:	D018
Year:	2020
EM Manifest ID:	918459
Generator EPA ID:	CAR000275610
Shipment Date:	2019-09-06
Manifest Number:	013677127FLE
Line Number:	2
Method Code:	H141
Quantity Tons:	0.01400
Quantity Waste:	28.000000
Quantity Unit:	P
Number of Containers:	1
Type of Container:	Fiber or plastic boxes, cartons, cases
Quantity Type:	Pounds
Federal Code:	D001
Year:	2020
EM Manifest ID:	918459
Generator EPA ID:	CAR000275610
Shipment Date:	2019-09-06
Manifest Number:	013677127FLE
Line Number:	3
Method Code:	H141
Quantity Tons:	0.04200
Quantity Waste:	84.000000
Quantity Unit:	P
Number of Containers:	1
Type of Container:	Fiberboard or plastic drums, barrels, kegs
Quantity Type:	Pounds
Federal Code:	D002
State:	
Year:	2020
EM Manifest ID:	918459
Generator EPA ID:	CAR000275610
Shipment Date:	2019-09-06
Manifest Number:	013677127FLE
Line Number:	1
Method Code:	H141
Quantity Tons:	0.00250
Quantity Waste:	5.000000
Quantity Unit:	P
Number of Containers:	1
Type of Container:	Fiber or plastic boxes, cartons, cases
Quantity Type:	Pounds
State Code:	213
Year:	2020
EM Manifest ID:	918459
Generator EPA ID:	CAR000275610
Shipment Date:	2019-09-06
Manifest Number:	013677127FLE
Line Number:	2
Method Code:	H141
Quantity Tons:	0.01400

Map ID
Direction
Distance
Elevation

MAP FINDINGS

Site

Database(s)

EDR ID Number
EPA ID Number

AMAZON.COM SERVICES LLC - DLA9 (Continued)

U001578479

Quantity Waste: 28.000000
Quantity Unit: P
Number of Containers: 1
Type of Container: Fiber or plastic boxes, cartons, cases
Quantity Type: Pounds
State Code: 331

Year: 2020
EM Manifest ID: 918459
Generator EPA ID: CAR000275610
Shipment Date: 2019-09-06
Manifest Number: 013677127FLE
Line Number: 3
Method Code: H141
Quantity Tons: 0.04200
Quantity Waste: 84.000000
Quantity Unit: P
Number of Containers: 1
Type of Container: Fiberboard or plastic drums, barrels, kegs
Quantity Type: Pounds
State Code: 122

Year: 2020
EM Manifest ID: 906632
Shipment Date: 9/23/2019
Receipt Date: 10/4/2019
Manifest Number: 013677200FLE
Generator EPA ID: CAR000275610
Name: AMAZON.COM SERVICES, INC. (DLA9)
Address: 17871 VON KARMAN AVENUE
Address 2: Not reported
City: IRVINE
Zip: 92614
Telephone: 877-577-2669
Contact: Not reported
Contact Telephone: 323-776-6233
Transporter 1 EPA ID: MNS000110924
Transporter 1 Emergency Number: Not reported
Transporter 2 EPA ID: MNS000110924
Transporter 2 Emergency Number: Not reported
TSDf EPA ID: CAD008364432
TSDf Name: Rho Chem LLC
TSDf Address 1: 425 Isis Ave.
TSDf Address 2: Not reported
TSDf City: Inglewood
TSDf Zip: 90301
TSDf Telephone: Not reported

Federal:
Year: 2020
EM Manifest ID: 906632
Generator EPA ID: CAR000275610
Shipment Date: 2019-09-23
Manifest Number: 013677200FLE
Line Number: 1
Method Code: H141
Quantity Tons: 0.00900

Map ID
Direction
Distance
Elevation

MAP FINDINGS

Site

Database(s)

EDR ID Number
EPA ID Number

AMAZON.COM SERVICES LLC - DLA9 (Continued)

U001578479

Quantity Waste: 18.000000
Quantity Unit: P
Number of Containers: 1
Type of Container: Fiber or plastic boxes, cartons, cases
Quantity Type: Pounds
Federal Code: D002

Year: 2020
EM Manifest ID: 906632
Generator EPA ID: CAR000275610
Shipment Date: 2019-09-23
Manifest Number: 013677200FLE
Line Number: 2
Method Code: H141
Quantity Tons: 0.00250
Quantity Waste: 5.000000
Quantity Unit: P
Number of Containers: 1
Type of Container: Fiber or plastic boxes, cartons, cases
Quantity Type: Pounds
Federal Code: D001

Year: 2020
EM Manifest ID: 906632
Generator EPA ID: CAR000275610
Shipment Date: 2019-09-23
Manifest Number: 013677200FLE
Line Number: 2
Method Code: H141
Quantity Tons: 0.00250
Quantity Waste: 5.000000
Quantity Unit: P
Number of Containers: 1
Type of Container: Fiber or plastic boxes, cartons, cases
Quantity Type: Pounds
Federal Code: D018

Year: 2020
EM Manifest ID: 906632
Generator EPA ID: CAR000275610
Shipment Date: 2019-09-23
Manifest Number: 013677200FLE
Line Number: 3
Method Code: H141
Quantity Tons: 0.00200
Quantity Waste: 4.000000
Quantity Unit: P
Number of Containers: 1
Type of Container: Fiber or plastic boxes, cartons, cases
Quantity Type: Pounds
Federal Code: D001

Year: 2020
EM Manifest ID: 906632
Generator EPA ID: CAR000275610
Shipment Date: 2019-09-23
Manifest Number: 013677200FLE

Map ID
Direction
Distance
Elevation

MAP FINDINGS

Site

Database(s)

EDR ID Number
EPA ID Number

AMAZON.COM SERVICES LLC - DLA9 (Continued)

U001578479

Line Number: 4
Method Code: H141
Quantity Tons: 0.01100
Quantity Waste: 22.000000
Quantity Unit: P
Number of Containers: 1
Type of Container: Fiber or plastic boxes, cartons, cases
Quantity Type: Pounds
Federal Code: D001

State:

Year: 2020
EM Manifest ID: 906632
Generator EPA ID: CAR000275610
Shipment Date: 2019-09-23
Manifest Number: 013677200FLE
Line Number: 1
Method Code: H141
Quantity Tons: 0.00900
Quantity Waste: 18.000000
Quantity Unit: P
Number of Containers: 1
Type of Container: Fiber or plastic boxes, cartons, cases
Quantity Type: Pounds
State Code: 122

Year: 2020
EM Manifest ID: 906632
Generator EPA ID: CAR000275610
Shipment Date: 2019-09-23
Manifest Number: 013677200FLE
Line Number: 2
Method Code: H141
Quantity Tons: 0.00250
Quantity Waste: 5.000000
Quantity Unit: P
Number of Containers: 1
Type of Container: Fiber or plastic boxes, cartons, cases
Quantity Type: Pounds
State Code: 213

Year: 2020
EM Manifest ID: 906632
Generator EPA ID: CAR000275610
Shipment Date: 2019-09-23
Manifest Number: 013677200FLE
Line Number: 3
Method Code: H141
Quantity Tons: 0.00200
Quantity Waste: 4.000000
Quantity Unit: P
Number of Containers: 1
Type of Container: Fiber or plastic boxes, cartons, cases
Quantity Type: Pounds
State Code: 331

Year: 2020

Map ID
Direction
Distance
Elevation

MAP FINDINGS

Site

Database(s)

EDR ID Number
EPA ID Number

AMAZON.COM SERVICES LLC - DLA9 (Continued)

U001578479

EM Manifest ID: 906632
Generator EPA ID: CAR000275610
Shipment Date: 2019-09-23
Manifest Number: 013677200FLE
Line Number: 4
Method Code: H141
Quantity Tons: 0.01100
Quantity Waste: 22.000000
Quantity Unit: P
Number of Containers: 1
Type of Container: Fiber or plastic boxes, cartons, cases
Quantity Type: Pounds
State Code: 331

Year: 2020
EM Manifest ID: 915183
Shipment Date: 9/19/2019
Receipt Date: 9/30/2019
Manifest Number: 013987793FLE
Generator EPA ID: CAR000275610
Name: AMAZON.COM SERVICES, INC. (DLA9)
Address: 17871 VON KARMAN AVENUE
Address 2: Not reported
City: IRVINE
Zip: 92614
Telephone: 877-577-2669
Contact: Not reported
Contact Telephone: 323-776-6233
Transporter 1 EPA ID: MNS000110924
Transporter 1 Emergency Number: Not reported
Transporter 2 EPA ID: MNS000110924
Transporter 2 Emergency Number: Not reported
TSDf EPA ID: CAD008364432
TSDf Name: Rho Chem LLC
TSDf Address 1: 425 Isis Ave.
TSDf Address 2: Not reported
TSDf City: Inglewood
TSDf Zip: 90301
TSDf Telephone: Not reported

Federal:

Year: 2020
EM Manifest ID: 915183
Generator EPA ID: CAR000275610
Shipment Date: 2019-09-19
Manifest Number: 013987793FLE
Line Number: 1
Method Code: H141
Quantity Tons: 0.04300
Quantity Waste: 86.000000
Quantity Unit: P
Number of Containers: 1
Type of Container: Fiberboard or plastic drums, barrels, kegs
Quantity Type: Pounds
Federal Code: D002

Year: 2020

Map ID
Direction
Distance
Elevation

MAP FINDINGS

Site

Database(s)

EDR ID Number
EPA ID Number

AMAZON.COM SERVICES LLC - DLA9 (Continued)

U001578479

EM Manifest ID: 915183
Generator EPA ID: CAR000275610
Shipment Date: 2019-09-19
Manifest Number: 013987793FLE
Line Number: 2
Method Code: H141
Quantity Tons: 0.00950
Quantity Waste: 19.000000
Quantity Unit: P
Number of Containers: 1
Type of Container: Fiber or plastic boxes, cartons, cases
Quantity Type: Pounds
Federal Code: D002

Year: 2020
EM Manifest ID: 915183
Generator EPA ID: CAR000275610
Shipment Date: 2019-09-19
Manifest Number: 013987793FLE
Line Number: 3
Method Code: H141
Quantity Tons: 0.01000
Quantity Waste: 20.000000
Quantity Unit: P
Number of Containers: 1
Type of Container: Fiber or plastic boxes, cartons, cases
Quantity Type: Pounds
Federal Code: D001

Year: 2020
EM Manifest ID: 915183
Generator EPA ID: CAR000275610
Shipment Date: 2019-09-19
Manifest Number: 013987793FLE
Line Number: 4
Method Code: H141
Quantity Tons: 0.01600
Quantity Waste: 32.000000
Quantity Unit: P
Number of Containers: 2
Type of Container: Fiber or plastic boxes, cartons, cases
Quantity Type: Pounds
Federal Code: D002

Year: 2020
EM Manifest ID: 915183
Generator EPA ID: CAR000275610
Shipment Date: 2019-09-19
Manifest Number: 013987793FLE
Line Number: 5
Method Code: H141
Quantity Tons: 0.01700
Quantity Waste: 34.000000
Quantity Unit: P
Number of Containers: 1
Type of Container: Fiber or plastic boxes, cartons, cases
Quantity Type: Pounds

Map ID
Direction
Distance
Elevation

MAP FINDINGS

Site

Database(s)

EDR ID Number
EPA ID Number

AMAZON.COM SERVICES LLC - DLA9 (Continued)

U001578479

Federal Code: D001

Year: 2020
EM Manifest ID: 915183
Generator EPA ID: CAR000275610
Shipment Date: 2019-09-19
Manifest Number: 013987793FLE
Line Number: 6
Method Code: H141
Quantity Tons: 0.01700
Quantity Waste: 34.000000
Quantity Unit: P
Number of Containers: 2
Type of Container: Fiber or plastic boxes, cartons, cases
Quantity Type: Pounds
Federal Code: D001

State:
Year: 2020
EM Manifest ID: 915183
Generator EPA ID: CAR000275610
Shipment Date: 2019-09-19
Manifest Number: 013987793FLE
Line Number: 1
Method Code: H141
Quantity Tons: 0.04300
Quantity Waste: 86.000000
Quantity Unit: P
Number of Containers: 1
Type of Container: Fiberboard or plastic drums, barrels, kegs
Quantity Type: Pounds
State Code: 122

Year: 2020
EM Manifest ID: 915183
Generator EPA ID: CAR000275610
Shipment Date: 2019-09-19
Manifest Number: 013987793FLE
Line Number: 2
Method Code: H141
Quantity Tons: 0.00950
Quantity Waste: 19.000000
Quantity Unit: P
Number of Containers: 1
Type of Container: Fiber or plastic boxes, cartons, cases
Quantity Type: Pounds
State Code: 791

Year: 2020
EM Manifest ID: 915183
Generator EPA ID: CAR000275610
Shipment Date: 2019-09-19
Manifest Number: 013987793FLE
Line Number: 3
Method Code: H141
Quantity Tons: 0.01000
Quantity Waste: 20.000000

Map ID
Direction
Distance
Elevation

MAP FINDINGS

Site

Database(s)

EDR ID Number
EPA ID Number

AMAZON.COM SERVICES LLC - DLA9 (Continued)

U001578479

Quantity Unit: P
Number of Containers: 1
Type of Container: Fiber or plastic boxes, cartons, cases
Quantity Type: Pounds
State Code: 331

Year: 2020
EM Manifest ID: 915183
Generator EPA ID: CAR000275610
Shipment Date: 2019-09-19
Manifest Number: 013987793FLE
Line Number: 4
Method Code: H141
Quantity Tons: 0.01600
Quantity Waste: 32.000000
Quantity Unit: P
Number of Containers: 2
Type of Container: Fiber or plastic boxes, cartons, cases
Quantity Type: Pounds
State Code: 122

Year: 2020
EM Manifest ID: 915183
Generator EPA ID: CAR000275610
Shipment Date: 2019-09-19
Manifest Number: 013987793FLE
Line Number: 5
Method Code: H141
Quantity Tons: 0.01700
Quantity Waste: 34.000000
Quantity Unit: P
Number of Containers: 1
Type of Container: Fiber or plastic boxes, cartons, cases
Quantity Type: Pounds
State Code: 331

Year: 2020
EM Manifest ID: 915183
Generator EPA ID: CAR000275610
Shipment Date: 2019-09-19
Manifest Number: 013987793FLE
Line Number: 6
Method Code: H141
Quantity Tons: 0.01700
Quantity Waste: 34.000000
Quantity Unit: P
Number of Containers: 2
Type of Container: Fiber or plastic boxes, cartons, cases
Quantity Type: Pounds
State Code: 214

Year: 2020
EM Manifest ID: 892379
Shipment Date: 8/8/2019
Receipt Date: 8/16/2019
Manifest Number: 013059038FLE

Map ID
Direction
Distance
Elevation

MAP FINDINGS

Site

Database(s)

EDR ID Number
EPA ID Number

AMAZON.COM SERVICES LLC - DLA9 (Continued)

U001578479

Generator EPA ID: CAR000275610
Name: AMAZON.COM SERVICES, INC. (DLA9)
Address: 17871 VON KARMAN AVENUE
Address 2: Not reported
City: IRVINE
Zip: 92614
Telephone: 877-577-2669
Contact: Not reported
Contact Telephone: 323-776-6233
Transporter 1 EPA ID: MNS000110924
Transporter 1 Emergency Number: Not reported
Transporter 2 EPA ID: MNS000110924
Transporter 2 Emergency Number: Not reported
TSDF EPA ID: CAD008364432
TSDF Name: Rho Chem LLC
TSDF Address 1: 425 Isis Ave.
TSDF Address 2: Not reported
TSDF City: Inglewood
TSDF Zip: 90301
TSDF Telephone: Not reported

Federal:

Year: 2020
EM Manifest ID: 892379
Generator EPA ID: CAR000275610
Shipment Date: 2019-08-08
Manifest Number: 013059038FLE
Line Number: 1
Method Code: H141
Quantity Tons: 0.01200
Quantity Waste: 24.000000
Quantity Unit: P
Number of Containers: 1
Type of Container: Fiber or plastic boxes, cartons, cases
Quantity Type: Pounds
Federal Code: D001

Year: 2020
EM Manifest ID: 892379
Generator EPA ID: CAR000275610
Shipment Date: 2019-08-08
Manifest Number: 013059038FLE
Line Number: 1
Method Code: H141
Quantity Tons: 0.01200
Quantity Waste: 24.000000
Quantity Unit: P
Number of Containers: 1
Type of Container: Fiber or plastic boxes, cartons, cases
Quantity Type: Pounds
Federal Code: D002

Year: 2020
EM Manifest ID: 892379
Generator EPA ID: CAR000275610
Shipment Date: 2019-08-08
Manifest Number: 013059038FLE
Line Number: 2

Map ID
Direction
Distance
Elevation

MAP FINDINGS

Site

Database(s)

EDR ID Number
EPA ID Number

AMAZON.COM SERVICES LLC - DLA9 (Continued)

U001578479

Method Code: H141
Quantity Tons: 0.00350
Quantity Waste: 7.000000
Quantity Unit: P
Number of Containers: 1
Type of Container: Fiber or plastic boxes, cartons, cases
Quantity Type: Pounds
Federal Code: D009

Year: 2020
EM Manifest ID: 892379
Generator EPA ID: CAR000275610
Shipment Date: 2019-08-08
Manifest Number: 013059038FLE
Line Number: 2
Method Code: H141
Quantity Tons: 0.00350
Quantity Waste: 7.000000
Quantity Unit: P
Number of Containers: 1
Type of Container: Fiber or plastic boxes, cartons, cases
Quantity Type: Pounds
Federal Code: D010

Year: 2020
EM Manifest ID: 892379
Generator EPA ID: CAR000275610
Shipment Date: 2019-08-08
Manifest Number: 013059038FLE
Line Number: 2
Method Code: H141
Quantity Tons: 0.00350
Quantity Waste: 7.000000
Quantity Unit: P
Number of Containers: 1
Type of Container: Fiber or plastic boxes, cartons, cases
Quantity Type: Pounds
Federal Code: D024

Year: 2020
EM Manifest ID: 892379
Generator EPA ID: CAR000275610
Shipment Date: 2019-08-08
Manifest Number: 013059038FLE
Line Number: 2
Method Code: H141
Quantity Tons: 0.00350
Quantity Waste: 7.000000
Quantity Unit: P
Number of Containers: 1
Type of Container: Fiber or plastic boxes, cartons, cases
Quantity Type: Pounds
Federal Code: U129

Year: 2020
EM Manifest ID: 892379
Generator EPA ID: CAR000275610

Map ID
Direction
Distance
Elevation

MAP FINDINGS

Site

Database(s)

EDR ID Number
EPA ID Number

AMAZON.COM SERVICES LLC - DLA9 (Continued)

U001578479

Shipment Date: 2019-08-08
Manifest Number: 013059038FLE
Line Number: 2
Method Code: H141
Quantity Tons: 0.00350
Quantity Waste: 7.000000
Quantity Unit: P
Number of Containers: 1
Type of Container: Fiber or plastic boxes, cartons, cases
Quantity Type: Pounds
Federal Code: U205

Year: 2020
EM Manifest ID: 892379
Generator EPA ID: CAR000275610
Shipment Date: 2019-08-08
Manifest Number: 013059038FLE
Line Number: 3
Method Code: H141
Quantity Tons: 0.00150
Quantity Waste: 3.000000
Quantity Unit: P
Number of Containers: 1
Type of Container: Fiber or plastic boxes, cartons, cases
Quantity Type: Pounds
Federal Code: D001

State:

Year: 2020
EM Manifest ID: 892379
Generator EPA ID: CAR000275610
Shipment Date: 2019-08-08
Manifest Number: 013059038FLE
Line Number: 1
Method Code: H141
Quantity Tons: 0.01200
Quantity Waste: 24.000000
Quantity Unit: P
Number of Containers: 1
Type of Container: Fiber or plastic boxes, cartons, cases
Quantity Type: Pounds
State Code: 791

Year: 2020
EM Manifest ID: 892379
Generator EPA ID: CAR000275610
Shipment Date: 2019-08-08
Manifest Number: 013059038FLE
Line Number: 2
Method Code: H141
Quantity Tons: 0.00350
Quantity Waste: 7.000000
Quantity Unit: P
Number of Containers: 1
Type of Container: Fiber or plastic boxes, cartons, cases
Quantity Type: Pounds
State Code: 311

Map ID
Direction
Distance
Elevation

MAP FINDINGS

Site

Database(s)

EDR ID Number
EPA ID Number

AMAZON.COM SERVICES LLC - DLA9 (Continued)

U001578479

Year: 2020
EM Manifest ID: 892379
Generator EPA ID: CAR000275610
Shipment Date: 2019-08-08
Manifest Number: 013059038FLE
Line Number: 3
Method Code: H141
Quantity Tons: 0.00150
Quantity Waste: 3.000000
Quantity Unit: P
Number of Containers: 1
Type of Container: Fiber or plastic boxes, cartons, cases
Quantity Type: Pounds
State Code: 331

Year: 2020
EM Manifest ID: 892379
Generator EPA ID: CAR000275610
Shipment Date: 2019-08-08
Manifest Number: 013059038FLE
Line Number: 4
Method Code: H141
Quantity Tons: 0.00600
Quantity Waste: 12.000000
Quantity Unit: P
Number of Containers: 1
Type of Container: Fiber or plastic boxes, cartons, cases
Quantity Type: Pounds
State Code: 343

Year: 2020
EM Manifest ID: 424a9f55-855c-4197-8038-a360e2ec3244
Shipment Date: 8/6/2020
Receipt Date: 8/13/2020
Manifest Number: 014939481FLE
Generator EPA ID: CAR000275610
Name: AMAZON.COM SERVICES LLC (DLA9)
Address: 17871 VON KARMAN AVENUE
Address 2: Not reported
City: IRVINE
Zip: 92614
Telephone: 877-577-2669
Contact: Not reported
Contact Telephone: 323-776-6233
Transporter 1 EPA ID: MNS000110924
Transporter 1 Emergency Number: Not reported
Transporter 2 EPA ID: MNS000110924
Transporter 2 Emergency Number: Not reported
TSDf EPA ID: CAD008364432
TSDf Name: Rho Chem LLC
TSDf Address 1: 425 Isis Ave.
TSDf Address 2: Not reported
TSDf City: Inglewood
TSDf Zip: 90301
TSDf Telephone: Not reported

Map ID
Direction
Distance
Elevation

MAP FINDINGS

Site

Database(s)

EDR ID Number
EPA ID Number

AMAZON.COM SERVICES LLC - DLA9 (Continued)

U001578479

Federal:

Year: 2020
EM Manifest ID: 424a9f55-855c-4197-8038-a360e2ec3244
Generator EPA ID: CAR000275610
Shipment Date: 2020-08-06
Manifest Number: 014939481FLE
Line Number: 1
Method Code: H141
Quantity Tons: 0.14300
Quantity Waste: 286.000000
Quantity Unit: P
Number of Containers: 3
Type of Container: Fiberboard or plastic drums, barrels, kegs
Quantity Type: Pounds
Federal Code: D002

State:

Year: 2020
EM Manifest ID: 424a9f55-855c-4197-8038-a360e2ec3244
Generator EPA ID: CAR000275610
Shipment Date: 2020-08-06
Manifest Number: 014939481FLE
Line Number: 1
Method Code: H141
Quantity Tons: 0.14300
Quantity Waste: 286.000000
Quantity Unit: P
Number of Containers: 3
Type of Container: Fiberboard or plastic drums, barrels, kegs
Quantity Type: Pounds
State Code: 122

Year: 2020
EM Manifest ID: 424a9f55-855c-4197-8038-a360e2ec3244
Generator EPA ID: CAR000275610
Shipment Date: 2020-08-06
Manifest Number: 014939481FLE
Line Number: 2
Method Code: H141
Quantity Tons: 0.31100
Quantity Waste: 622.000000
Quantity Unit: P
Number of Containers: 6
Type of Container: Fiberboard or plastic drums, barrels, kegs
Quantity Type: Pounds
State Code: 561

Year: 2020
EM Manifest ID: 882774
Shipment Date: 8/5/2019
Receipt Date: 8/8/2019
Manifest Number: 013059015FLE
Generator EPA ID: CAR000275610
Name: AMAZON.COM SERVICES, INC. (DLA9)
Address: 17871 VON KARMAN AVENUE

Map ID
Direction
Distance
Elevation

MAP FINDINGS

Site

Database(s)

EDR ID Number
EPA ID Number

AMAZON.COM SERVICES LLC - DLA9 (Continued)

U001578479

Address 2: Not reported
City: IRVINE
Zip: 92614
Telephone: 877-577-2669
Contact: Not reported
Contact Telephone: 323-776-6233
Transporter 1 EPA ID: MNS000110924
Transporter 1 Emergency Number: Not reported
Transporter 2 EPA ID: MNS000110924
Transporter 2 Emergency Number: Not reported
TSDF EPA ID: CAD008364432
TSDF Name: Rho Chem LLC
TSDF Address 1: 425 Isis Ave.
TSDF Address 2: Not reported
TSDF City: Inglewood
TSDF Zip: 90301
TSDF Telephone: Not reported

Federal:

Year: 2020
EM Manifest ID: 882774
Generator EPA ID: CAR000275610
Shipment Date: 2019-08-05
Manifest Number: 013059015FLE
Line Number: 2
Method Code: H141
Quantity Tons: 0.00650
Quantity Waste: 13.000000
Quantity Unit: P
Number of Containers: 1
Type of Container: Fiber or plastic boxes, cartons, cases
Quantity Type: Pounds
Federal Code: D001

Year: 2020
EM Manifest ID: 882774
Generator EPA ID: CAR000275610
Shipment Date: 2019-08-05
Manifest Number: 013059015FLE
Line Number: 3
Method Code: H141
Quantity Tons: 0.00400
Quantity Waste: 8.000000
Quantity Unit: P
Number of Containers: 1
Type of Container: Fiber or plastic boxes, cartons, cases
Quantity Type: Pounds
Federal Code: D009

Year: 2020
EM Manifest ID: 882774
Generator EPA ID: CAR000275610
Shipment Date: 2019-08-05
Manifest Number: 013059015FLE
Line Number: 3
Method Code: H141
Quantity Tons: 0.00400
Quantity Waste: 8.000000

Map ID
Direction
Distance
Elevation

MAP FINDINGS

Site

Database(s)

EDR ID Number
EPA ID Number

AMAZON.COM SERVICES LLC - DLA9 (Continued)

U001578479

Quantity Unit: P
Number of Containers: 1
Type of Container: Fiber or plastic boxes, cartons, cases
Quantity Type: Pounds
Federal Code: D010

Year: 2020
EM Manifest ID: 882774
Generator EPA ID: CAR000275610
Shipment Date: 2019-08-05
Manifest Number: 013059015FLE
Line Number: 3
Method Code: H141
Quantity Tons: 0.00400
Quantity Waste: 8.000000
Quantity Unit: P
Number of Containers: 1
Type of Container: Fiber or plastic boxes, cartons, cases
Quantity Type: Pounds
Federal Code: D024

Year: 2020
EM Manifest ID: 882774
Generator EPA ID: CAR000275610
Shipment Date: 2019-08-05
Manifest Number: 013059015FLE
Line Number: 3
Method Code: H141
Quantity Tons: 0.00400
Quantity Waste: 8.000000
Quantity Unit: P
Number of Containers: 1
Type of Container: Fiber or plastic boxes, cartons, cases
Quantity Type: Pounds
Federal Code: U129

Year: 2020
EM Manifest ID: 882774
Generator EPA ID: CAR000275610
Shipment Date: 2019-08-05
Manifest Number: 013059015FLE
Line Number: 3
Method Code: H141
Quantity Tons: 0.00400
Quantity Waste: 8.000000
Quantity Unit: P
Number of Containers: 1
Type of Container: Fiber or plastic boxes, cartons, cases
Quantity Type: Pounds
Federal Code: U205

Year: 2020
EM Manifest ID: 882774
Generator EPA ID: CAR000275610
Shipment Date: 2019-08-05
Manifest Number: 013059015FLE
Line Number: 4

Map ID
Direction
Distance
Elevation

MAP FINDINGS

Site

Database(s)

EDR ID Number
EPA ID Number

AMAZON.COM SERVICES LLC - DLA9 (Continued)

U001578479

Method Code: H141
Quantity Tons: 0.00200
Quantity Waste: 4.000000
Quantity Unit: P
Number of Containers: 1
Type of Container: Fiber or plastic boxes, cartons, cases
Quantity Type: Pounds
Federal Code: D002

Year: 2020
EM Manifest ID: 882774
Generator EPA ID: CAR000275610
Shipment Date: 2019-08-05
Manifest Number: 013059015FLE
Line Number: 5
Method Code: H141
Quantity Tons: 0.00200
Quantity Waste: 4.000000
Quantity Unit: P
Number of Containers: 1
Type of Container: Fiber or plastic boxes, cartons, cases
Quantity Type: Pounds
Federal Code: D002

Year: 2020
EM Manifest ID: 882774
Generator EPA ID: CAR000275610
Shipment Date: 2019-08-05
Manifest Number: 013059015FLE
Line Number: 6
Method Code: H141
Quantity Tons: 0.00400
Quantity Waste: 8.000000
Quantity Unit: P
Number of Containers: 1
Type of Container: Fiber or plastic boxes, cartons, cases
Quantity Type: Pounds
Federal Code: D001

State:
Year: 2020
EM Manifest ID: 882774
Generator EPA ID: CAR000275610
Shipment Date: 2019-08-05
Manifest Number: 013059015FLE
Line Number: 1
Method Code: H141
Quantity Tons: 0.00150
Quantity Waste: 3.000000
Quantity Unit: P
Number of Containers: 1
Type of Container: Fiber or plastic boxes, cartons, cases
Quantity Type: Pounds
State Code: 181

Year: 2020
EM Manifest ID: 882774

Map ID
Direction
Distance
Elevation

MAP FINDINGS

Site

Database(s)

EDR ID Number
EPA ID Number

AMAZON.COM SERVICES LLC - DLA9 (Continued)

U001578479

Generator EPA ID: CAR000275610
Shipment Date: 2019-08-05
Manifest Number: 013059015FLE
Line Number: 2
Method Code: H141
Quantity Tons: 0.00650
Quantity Waste: 13.000000
Quantity Unit: P
Number of Containers: 1
Type of Container: Fiber or plastic boxes, cartons, cases
Quantity Type: Pounds
State Code: 331

Year: 2020
EM Manifest ID: 882774
Generator EPA ID: CAR000275610
Shipment Date: 2019-08-05
Manifest Number: 013059015FLE
Line Number: 3
Method Code: H141
Quantity Tons: 0.00400
Quantity Waste: 8.000000
Quantity Unit: P
Number of Containers: 1
Type of Container: Fiber or plastic boxes, cartons, cases
Quantity Type: Pounds
State Code: 311

Year: 2020
EM Manifest ID: 882774
Generator EPA ID: CAR000275610
Shipment Date: 2019-08-05
Manifest Number: 013059015FLE
Line Number: 4
Method Code: H141
Quantity Tons: 0.00200
Quantity Waste: 4.000000
Quantity Unit: P
Number of Containers: 1
Type of Container: Fiber or plastic boxes, cartons, cases
Quantity Type: Pounds
State Code: 791

Year: 2020
EM Manifest ID: 882774
Generator EPA ID: CAR000275610
Shipment Date: 2019-08-05
Manifest Number: 013059015FLE
Line Number: 5
Method Code: H141
Quantity Tons: 0.00200
Quantity Waste: 4.000000
Quantity Unit: P
Number of Containers: 1
Type of Container: Fiber or plastic boxes, cartons, cases
Quantity Type: Pounds
State Code: 122

Map ID
Direction
Distance
Elevation

MAP FINDINGS

Site

Database(s)

EDR ID Number
EPA ID Number

AMAZON.COM SERVICES LLC - DLA9 (Continued)

U001578479

Year: 2020
EM Manifest ID: 882774
Generator EPA ID: CAR000275610
Shipment Date: 2019-08-05
Manifest Number: 013059015FLE
Line Number: 6
Method Code: H141
Quantity Tons: 0.00400
Quantity Waste: 8.000000
Quantity Unit: P
Number of Containers: 1
Type of Container: Fiber or plastic boxes, cartons, cases
Quantity Type: Pounds
State Code: 331

Year: 2020
EM Manifest ID: 882774
Generator EPA ID: CAR000275610
Shipment Date: 2019-08-05
Manifest Number: 013059015FLE
Line Number: 7
Method Code: H141
Quantity Tons: 0.00850
Quantity Waste: 17.000000
Quantity Unit: P
Number of Containers: 1
Type of Container: Fiber or plastic boxes, cartons, cases
Quantity Type: Pounds
State Code: 343

Year: 2020
EM Manifest ID: 38a689b0-2a6a-452c-8b36-c5b7d0574d16
Shipment Date: 8/3/2020
Receipt Date: 8/11/2020
Manifest Number: 014361917FLE
Generator EPA ID: CAR000275610
Name: AMAZON.COM SERVICES LLC (DLA9)
Address: 17871 VON KARMAN AVENUE
Address 2: Not reported
City: IRVINE
Zip: 92614
Telephone: 877-577-2669
Contact: Not reported
Contact Telephone: 323-776-6233
Transporter 1 EPA ID: MNS000110924
Transporter 1 Emergency Number: Not reported
Transporter 2 EPA ID: MNS000110924
Transporter 2 Emergency Number: Not reported
TSDf EPA ID: CAD008364432
TSDf Name: Rho Chem LLC
TSDf Address 1: 425 Isis Ave.
TSDf Address 2: Not reported
TSDf City: Inglewood
TSDf Zip: 90301
TSDf Telephone: Not reported

Map ID
Direction
Distance
Elevation

MAP FINDINGS

Site

Database(s)

EDR ID Number
EPA ID Number

AMAZON.COM SERVICES LLC - DLA9 (Continued)

U001578479

Federal:

Year: 2020
EM Manifest ID: 38a689b0-2a6a-452c-8b36-c5b7d0574d16
Generator EPA ID: CAR000275610
Shipment Date: 2020-08-03
Manifest Number: 014361917FLE
Line Number: 1
Method Code: H141
Quantity Tons: 0.04450
Quantity Waste: 89.000000
Quantity Unit: P
Number of Containers: 1
Type of Container: Fiberboard or plastic drums, barrels, kegs
Quantity Type: Pounds
Federal Code: D002

State:

Year: 2020
EM Manifest ID: 38a689b0-2a6a-452c-8b36-c5b7d0574d16
Generator EPA ID: CAR000275610
Shipment Date: 2020-08-03
Manifest Number: 014361917FLE
Line Number: 1
Method Code: H141
Quantity Tons: 0.04450
Quantity Waste: 89.000000
Quantity Unit: P
Number of Containers: 1
Type of Container: Fiberboard or plastic drums, barrels, kegs
Quantity Type: Pounds
State Code: 122

Year: 2020
EM Manifest ID: 38a689b0-2a6a-452c-8b36-c5b7d0574d16
Generator EPA ID: CAR000275610
Shipment Date: 2020-08-03
Manifest Number: 014361917FLE
Line Number: 2
Method Code: H141
Quantity Tons: 0.33850
Quantity Waste: 677.000000
Quantity Unit: P
Number of Containers: 6
Type of Container: Fiberboard or plastic drums, barrels, kegs
Quantity Type: Pounds
State Code: 561

Year: 2020
EM Manifest ID: 38a689b0-2a6a-452c-8b36-c5b7d0574d16
Generator EPA ID: CAR000275610
Shipment Date: 2020-08-03
Manifest Number: 014361917FLE
Line Number: 3
Method Code: H141
Quantity Tons: 0.28150
Quantity Waste: 563.000000

Map ID
Direction
Distance
Elevation

MAP FINDINGS

Site

Database(s)

EDR ID Number
EPA ID Number

AMAZON.COM SERVICES LLC - DLA9 (Continued)

U001578479

Quantity Unit: P
Number of Containers: 3
Type of Container: Wooden boxes, cartons, cases
Quantity Type: Pounds
State Code: 513

Year: 2020
EM Manifest ID: 867367
Shipment Date: 8/22/2019
Receipt Date: 9/5/2019
Manifest Number: 013059130FLE
Generator EPA ID: CAR000275610
Name: AMAZON.COM SERVICES, INC. (DLA9)
Address: 17871 VON KARMAN AVENUE
Address 2: Not reported
City: IRVINE
Zip: 92614
Telephone: 877-577-2669
Contact: Not reported
Contact Telephone: 323-776-6233
Transporter 1 EPA ID: MNS000110924
Transporter 1 Emergency Number: Not reported
Transporter 2 EPA ID: MNS000110924
Transporter 2 Emergency Number: Not reported
TSDF EPA ID: CAD008364432
TSDF Name: Rho Chem LLC
TSDF Address 1: 425 Isis Ave.
TSDF Address 2: Not reported
TSDF City: Inglewood
TSDF Zip: 90301
TSDF Telephone: Not reported

Federal:
Year: 2020
EM Manifest ID: 867367
Generator EPA ID: CAR000275610
Shipment Date: 2019-08-22
Manifest Number: 013059130FLE
Line Number: 1
Method Code: H141
Quantity Tons: 0.00400
Quantity Waste: 8.000000
Quantity Unit: P
Number of Containers: 1
Type of Container: Fiber or plastic boxes, cartons, cases
Quantity Type: Pounds
Federal Code: D001

Year: 2020
EM Manifest ID: 867367
Generator EPA ID: CAR000275610
Shipment Date: 2019-08-22
Manifest Number: 013059130FLE
Line Number: 3
Method Code: H141
Quantity Tons: 0.05150
Quantity Waste: 103.000000

Map ID
Direction
Distance
Elevation

MAP FINDINGS

Site

Database(s)

EDR ID Number
EPA ID Number

AMAZON.COM SERVICES LLC - DLA9 (Continued)

U001578479

Quantity Unit: P
Number of Containers: 1
Type of Container: Fiber or plastic boxes, cartons, cases
Quantity Type: Pounds
Federal Code: D009

Year: 2020
EM Manifest ID: 867367
Generator EPA ID: CAR000275610
Shipment Date: 2019-08-22
Manifest Number: 013059130FLE
Line Number: 3
Method Code: H141
Quantity Tons: 0.05150
Quantity Waste: 103.000000
Quantity Unit: P
Number of Containers: 1
Type of Container: Fiber or plastic boxes, cartons, cases
Quantity Type: Pounds
Federal Code: D010

Year: 2020
EM Manifest ID: 867367
Generator EPA ID: CAR000275610
Shipment Date: 2019-08-22
Manifest Number: 013059130FLE
Line Number: 3
Method Code: H141
Quantity Tons: 0.05150
Quantity Waste: 103.000000
Quantity Unit: P
Number of Containers: 1
Type of Container: Fiber or plastic boxes, cartons, cases
Quantity Type: Pounds
Federal Code: D024

Year: 2020
EM Manifest ID: 867367
Generator EPA ID: CAR000275610
Shipment Date: 2019-08-22
Manifest Number: 013059130FLE
Line Number: 3
Method Code: H141
Quantity Tons: 0.05150
Quantity Waste: 103.000000
Quantity Unit: P
Number of Containers: 1
Type of Container: Fiber or plastic boxes, cartons, cases
Quantity Type: Pounds
Federal Code: U129

Year: 2020
EM Manifest ID: 867367
Generator EPA ID: CAR000275610
Shipment Date: 2019-08-22
Manifest Number: 013059130FLE
Line Number: 3

Map ID
Direction
Distance
Elevation

MAP FINDINGS

Site

Database(s)

EDR ID Number
EPA ID Number

AMAZON.COM SERVICES LLC - DLA9 (Continued)

U001578479

Method Code: H141
Quantity Tons: 0.05150
Quantity Waste: 103.000000
Quantity Unit: P
Number of Containers: 1
Type of Container: Fiber or plastic boxes, cartons, cases
Quantity Type: Pounds
Federal Code: U205

Year: 2020
EM Manifest ID: 867367
Generator EPA ID: CAR000275610
Shipment Date: 2019-08-22
Manifest Number: 013059130FLE
Line Number: 4
Method Code: H141
Quantity Tons: 0.00500
Quantity Waste: 10.000000
Quantity Unit: P
Number of Containers: 1
Type of Container: Fiber or plastic boxes, cartons, cases
Quantity Type: Pounds
Federal Code: D001

State:

Year: 2020
EM Manifest ID: 867367
Generator EPA ID: CAR000275610
Shipment Date: 2019-08-22
Manifest Number: 013059130FLE
Line Number: 1
Method Code: H141
Quantity Tons: 0.00400
Quantity Waste: 8.000000
Quantity Unit: P
Number of Containers: 1
Type of Container: Fiber or plastic boxes, cartons, cases
Quantity Type: Pounds
State Code: 331

Year: 2020
EM Manifest ID: 867367
Generator EPA ID: CAR000275610
Shipment Date: 2019-08-22
Manifest Number: 013059130FLE
Line Number: 2
Method Code: H141
Quantity Tons: 0.01150
Quantity Waste: 23.000000
Quantity Unit: P
Number of Containers: 1
Type of Container: Fiber or plastic boxes, cartons, cases
Quantity Type: Pounds
State Code: 352

Year: 2020
EM Manifest ID: 867367

Map ID
Direction
Distance
Elevation

MAP FINDINGS

Site

Database(s)

EDR ID Number
EPA ID Number

AMAZON.COM SERVICES LLC - DLA9 (Continued)

U001578479

Generator EPA ID: CAR000275610
Shipment Date: 2019-08-22
Manifest Number: 013059130FLE
Line Number: 3
Method Code: H141
Quantity Tons: 0.05150
Quantity Waste: 103.000000
Quantity Unit: P
Number of Containers: 1
Type of Container: Fiber or plastic boxes, cartons, cases
Quantity Type: Pounds
State Code: 311

Year: 2020
EM Manifest ID: 867367
Generator EPA ID: CAR000275610
Shipment Date: 2019-08-22
Manifest Number: 013059130FLE
Line Number: 4
Method Code: H141
Quantity Tons: 0.00500
Quantity Waste: 10.000000
Quantity Unit: P
Number of Containers: 1
Type of Container: Fiber or plastic boxes, cartons, cases
Quantity Type: Pounds
State Code: 214

Year: 2020
EM Manifest ID: 867367
Generator EPA ID: CAR000275610
Shipment Date: 2019-08-22
Manifest Number: 013059130FLE
Line Number: 5
Method Code: H141
Quantity Tons: 0.00900
Quantity Waste: 18.000000
Quantity Unit: P
Number of Containers: 1
Type of Container: Fiber or plastic boxes, cartons, cases
Quantity Type: Pounds
State Code: 343

Year: 2020
EM Manifest ID: 876899
Shipment Date: 8/1/2019
Receipt Date: 8/8/2019
Manifest Number: 013058997FLE
Generator EPA ID: CAR000275610
Name: AMAZON.COM SERVICES, INC. (DLA9)
Address: 17871 VON KARMAN AVENUE
Address 2: Not reported
City: IRVINE
Zip: 92614
Telephone: 877-577-2669
Contact: Not reported

Map ID
Direction
Distance
Elevation

MAP FINDINGS

Site

Database(s)

EDR ID Number
EPA ID Number

AMAZON.COM SERVICES LLC - DLA9 (Continued)

U001578479

Contact Telephone: 323-776-6233
Transporter 1 EPA ID: MNS000110924
Transporter 1 Emergency Number: Not reported
Transporter 2 EPA ID: MNS000110924
Transporter 2 Emergency Number: Not reported
TSDf EPA ID: CAD008364432
TSDf Name: Rho Chem LLC
TSDf Address 1: 425 Isis Ave.
TSDf Address 2: Not reported
TSDf City: Inglewood
TSDf Zip: 90301
TSDf Telephone: Not reported

Federal:

Year: 2020
EM Manifest ID: 876899
Generator EPA ID: CAR000275610
Shipment Date: 2019-08-01
Manifest Number: 013058997FLE
Line Number: 1
Method Code: H141
Quantity Tons: 0.00650
Quantity Waste: 13.000000
Quantity Unit: P
Number of Containers: 1
Type of Container: Fiber or plastic boxes, cartons, cases
Quantity Type: Pounds
Federal Code: D001

Year: 2020
EM Manifest ID: 876899
Generator EPA ID: CAR000275610
Shipment Date: 2019-08-01
Manifest Number: 013058997FLE
Line Number: 2
Method Code: H141
Quantity Tons: 0.00750
Quantity Waste: 15.000000
Quantity Unit: P
Number of Containers: 2
Type of Container: Fiber or plastic boxes, cartons, cases
Quantity Type: Pounds
Federal Code: D002

Year: 2020
EM Manifest ID: 876899
Generator EPA ID: CAR000275610
Shipment Date: 2019-08-01
Manifest Number: 013058997FLE
Line Number: 3
Method Code: H141
Quantity Tons: 0.01000
Quantity Waste: 20.000000
Quantity Unit: P
Number of Containers: 2
Type of Container: Fiber or plastic boxes, cartons, cases
Quantity Type: Pounds
Federal Code: D002

Map ID
Direction
Distance
Elevation

MAP FINDINGS

Site

Database(s)

EDR ID Number
EPA ID Number

AMAZON.COM SERVICES LLC - DLA9 (Continued)

U001578479

Year: 2020
EM Manifest ID: 876899
Generator EPA ID: CAR000275610
Shipment Date: 2019-08-01
Manifest Number: 013058997FLE
Line Number: 4
Method Code: H141
Quantity Tons: 0.00050
Quantity Waste: 1.000000
Quantity Unit: P
Number of Containers: 1
Type of Container: Fiber or plastic boxes, cartons, cases
Quantity Type: Pounds
Federal Code: D001

Year: 2020
EM Manifest ID: 876899
Generator EPA ID: CAR000275610
Shipment Date: 2019-08-01
Manifest Number: 013058997FLE
Line Number: 5
Method Code: H141
Quantity Tons: 0.00100
Quantity Waste: 2.000000
Quantity Unit: P
Number of Containers: 1
Type of Container: Fiber or plastic boxes, cartons, cases
Quantity Type: Pounds
Federal Code: D007

Year: 2020
EM Manifest ID: 876899
Generator EPA ID: CAR000275610
Shipment Date: 2019-08-01
Manifest Number: 013058997FLE
Line Number: 5
Method Code: H141
Quantity Tons: 0.00100
Quantity Waste: 2.000000
Quantity Unit: P
Number of Containers: 1
Type of Container: Fiber or plastic boxes, cartons, cases
Quantity Type: Pounds
Federal Code: D010

Year: 2020
EM Manifest ID: 876899
Generator EPA ID: CAR000275610
Shipment Date: 2019-08-01
Manifest Number: 013058997FLE
Line Number: 6
Method Code: H141
Quantity Tons: 0.00600
Quantity Waste: 12.000000
Quantity Unit: P
Number of Containers: 1
Type of Container: Fiber or plastic boxes, cartons, cases

Map ID
Direction
Distance
Elevation

MAP FINDINGS

Site

Database(s)

EDR ID Number
EPA ID Number

AMAZON.COM SERVICES LLC - DLA9 (Continued)

U001578479

Quantity Type:	Pounds
Federal Code:	D009
Year:	2020
EM Manifest ID:	876899
Generator EPA ID:	CAR000275610
Shipment Date:	2019-08-01
Manifest Number:	013058997FLE
Line Number:	6
Method Code:	H141
Quantity Tons:	0.00600
Quantity Waste:	12.000000
Quantity Unit:	P
Number of Containers:	1
Type of Container:	Fiber or plastic boxes, cartons, cases
Quantity Type:	Pounds
Federal Code:	D010
Year:	2020
EM Manifest ID:	876899
Generator EPA ID:	CAR000275610
Shipment Date:	2019-08-01
Manifest Number:	013058997FLE
Line Number:	6
Method Code:	H141
Quantity Tons:	0.00600
Quantity Waste:	12.000000
Quantity Unit:	P
Number of Containers:	1
Type of Container:	Fiber or plastic boxes, cartons, cases
Quantity Type:	Pounds
Federal Code:	D024
Year:	2020
EM Manifest ID:	876899
Generator EPA ID:	CAR000275610
Shipment Date:	2019-08-01
Manifest Number:	013058997FLE
Line Number:	6
Method Code:	H141
Quantity Tons:	0.00600
Quantity Waste:	12.000000
Quantity Unit:	P
Number of Containers:	1
Type of Container:	Fiber or plastic boxes, cartons, cases
Quantity Type:	Pounds
Federal Code:	U129
Year:	2020
EM Manifest ID:	876899
Generator EPA ID:	CAR000275610
Shipment Date:	2019-08-01
Manifest Number:	013058997FLE
Line Number:	6
Method Code:	H141
Quantity Tons:	0.00600
Quantity Waste:	12.000000

Map ID
Direction
Distance
Elevation

MAP FINDINGS

Site

Database(s)

EDR ID Number
EPA ID Number

AMAZON.COM SERVICES LLC - DLA9 (Continued)

U001578479

Quantity Unit: P
Number of Containers: 1
Type of Container: Fiber or plastic boxes, cartons, cases
Quantity Type: Pounds
Federal Code: U205

State:

Year: 2020
EM Manifest ID: 876899
Generator EPA ID: CAR000275610
Shipment Date: 2019-08-01
Manifest Number: 013058997FLE
Line Number: 1
Method Code: H141
Quantity Tons: 0.00650
Quantity Waste: 13.000000
Quantity Unit: P
Number of Containers: 1
Type of Container: Fiber or plastic boxes, cartons, cases
Quantity Type: Pounds
State Code: 331

Year: 2020
EM Manifest ID: 876899
Generator EPA ID: CAR000275610
Shipment Date: 2019-08-01
Manifest Number: 013058997FLE
Line Number: 2
Method Code: H141
Quantity Tons: 0.00750
Quantity Waste: 15.000000
Quantity Unit: P
Number of Containers: 2
Type of Container: Fiber or plastic boxes, cartons, cases
Quantity Type: Pounds
State Code: 122

Year: 2020
EM Manifest ID: 876899
Generator EPA ID: CAR000275610
Shipment Date: 2019-08-01
Manifest Number: 013058997FLE
Line Number: 3
Method Code: H141
Quantity Tons: 0.01000
Quantity Waste: 20.000000
Quantity Unit: P
Number of Containers: 2
Type of Container: Fiber or plastic boxes, cartons, cases
Quantity Type: Pounds
State Code: 791

Year: 2020
EM Manifest ID: 876899
Generator EPA ID: CAR000275610
Shipment Date: 2019-08-01
Manifest Number: 013058997FLE

Map ID
Direction
Distance
Elevation

MAP FINDINGS

Site

Database(s)

EDR ID Number
EPA ID Number

AMAZON.COM SERVICES LLC - DLA9 (Continued)

U001578479

Line Number: 4
Method Code: H141
Quantity Tons: 0.00050
Quantity Waste: 1.000000
Quantity Unit: P
Number of Containers: 1
Type of Container: Fiber or plastic boxes, cartons, cases
Quantity Type: Pounds
State Code: 331

Year: 2020
EM Manifest ID: 876899
Generator EPA ID: CAR000275610
Shipment Date: 2019-08-01
Manifest Number: 013058997FLE
Line Number: 5
Method Code: H141
Quantity Tons: 0.00100
Quantity Waste: 2.000000
Quantity Unit: P
Number of Containers: 1
Type of Container: Fiber or plastic boxes, cartons, cases
Quantity Type: Pounds
State Code: 311

Year: 2020
EM Manifest ID: 876899
Generator EPA ID: CAR000275610
Shipment Date: 2019-08-01
Manifest Number: 013058997FLE
Line Number: 6
Method Code: H141
Quantity Tons: 0.00600
Quantity Waste: 12.000000
Quantity Unit: P
Number of Containers: 1
Type of Container: Fiber or plastic boxes, cartons, cases
Quantity Type: Pounds
State Code: 311

Year: 2020
EM Manifest ID: 876899
Generator EPA ID: CAR000275610
Shipment Date: 2019-08-01
Manifest Number: 013058997FLE
Line Number: 7
Method Code: H141
Quantity Tons: 0.00050
Quantity Waste: 1.000000
Quantity Unit: P
Number of Containers: 1
Type of Container: Fiber or plastic boxes, cartons, cases
Quantity Type: Pounds
State Code: 343

Year: 2020

Map ID
Direction
Distance
Elevation

MAP FINDINGS

Site

Database(s)

EDR ID Number
EPA ID Number

AMAZON.COM SERVICES LLC - DLA9 (Continued)

U001578479

EM Manifest ID: 71b1493a-8cfb-4f14-a066-22539321d12a
Shipment Date: 7/9/2020
Receipt Date: 7/20/2020
Manifest Number: 014361841FLE
Generator EPA ID: CAR000275610
Name: AMAZON.COM SERVICES LLC (DLA9)
Address: 17871 VON KARMAN AVENUE
Address 2: Not reported
City: IRVINE
Zip: 92614
Telephone: 877-577-2669
Contact: Not reported
Contact Telephone: 323-776-6233
Transporter 1 EPA ID: MNS000110924
Transporter 1 Emergency Number: Not reported
Transporter 2 EPA ID: MNS000110924
Transporter 2 Emergency Number: Not reported
TSDf EPA ID: CAD008364432
TSDf Name: Rho Chem LLC
TSDf Address 1: 425 Isis Ave.
TSDf Address 2: Not reported
TSDf City: Inglewood
TSDf Zip: 90301
TSDf Telephone: Not reported

Federal:

Year: 2020
EM Manifest ID: 71b1493a-8cfb-4f14-a066-22539321d12a
Generator EPA ID: CAR000275610
Shipment Date: 2020-07-09
Manifest Number: 014361841FLE
Line Number: 1
Method Code: H141
Quantity Tons: 0.10600
Quantity Waste: 212.000000
Quantity Unit: P
Number of Containers: 2
Type of Container: Fiberboard or plastic drums, barrels, kegs
Quantity Type: Pounds
Federal Code: D002

State:

Year: 2020
EM Manifest ID: 71b1493a-8cfb-4f14-a066-22539321d12a
Generator EPA ID: CAR000275610
Shipment Date: 2020-07-09
Manifest Number: 014361841FLE
Line Number: 1
Method Code: H141
Quantity Tons: 0.10600
Quantity Waste: 212.000000
Quantity Unit: P
Number of Containers: 2
Type of Container: Fiberboard or plastic drums, barrels, kegs
Quantity Type: Pounds
State Code: 122

Map ID
Direction
Distance
Elevation

MAP FINDINGS

Site

Database(s)

EDR ID Number
EPA ID Number

AMAZON.COM SERVICES LLC - DLA9 (Continued)

U001578479

Year: 2020
EM Manifest ID: 71b1493a-8cfb-4f14-a066-22539321d12a
Generator EPA ID: CAR000275610
Shipment Date: 2020-07-09
Manifest Number: 014361841FLE
Line Number: 2
Method Code: H141
Quantity Tons: 0.36150
Quantity Waste: 723.000000
Quantity Unit: P
Number of Containers: 7
Type of Container: Fiberboard or plastic drums, barrels, kegs
Quantity Type: Pounds
State Code: 561

Detail Two:

Year: 2019
EM Manifest ID: f416bf13-d489-4b73-b50f-05380bd4efe1
Shipment Date: 9/9/2019
Receipt Date: 9/20/2019
Manifest Number: 013677139FLE
Generator EPA ID: CAR000275610
Name: AMAZON.COM SERVICES, INC. (DLA9)
Address: 17871 VON KARMAN AVENUE
Address 2: Not reported
City: IRVINE
Zip: 92614
Telephone: 877-577-2669
Contact: Not reported
Contact Telephone: 323-776-6233
Transporter 1 EPA ID: MNS000110924
Transporter 1 Emergency Number: Not reported
Transporter 2 EPA ID: MNS000110924
Transporter 2 Emergency Number: Not reported
TSDf EPA ID: CAD008364432
TSDf Name: Rho Chem LLC
TSDf Address 1: 425 Isis Ave.
TSDf Address 2: Not reported
TSDf City: Inglewood
TSDf Zip: 90301
TSDf Telephone: Not reported

Federal:

Year: 2019
EM Manifest ID: f416bf13-d489-4b73-b50f-05380bd4efe1
Generator EPA ID: CAR000275610
Shipment Date: 2019-09-09
Manifest Number: 013677139FLE
Line Number: 1
Method Code: H141
Quantity Tons: 0.00350
Quantity Waste: 7.000000
Quantity Unit: P
Number of Containers: 1
Type of Container: Fiber or plastic boxes, cartons, cases
Quantity Type: Pounds

Map ID
Direction
Distance
Elevation

MAP FINDINGS

Site

Database(s)

EDR ID Number
EPA ID Number

AMAZON.COM SERVICES LLC - DLA9 (Continued)

U001578479

Federal Code: D001

Year: 2019
EM Manifest ID: f416bf13-d489-4b73-b50f-05380bd4efe1
Generator EPA ID: CAR000275610
Shipment Date: 2019-09-09
Manifest Number: 013677139FLE
Line Number: 1
Method Code: H141
Quantity Tons: 0.00350
Quantity Waste: 7.000000
Quantity Unit: P
Number of Containers: 1
Type of Container: Fiber or plastic boxes, cartons, cases
Quantity Type: Pounds
Federal Code: D018

Year: 2019
EM Manifest ID: f416bf13-d489-4b73-b50f-05380bd4efe1
Generator EPA ID: CAR000275610
Shipment Date: 2019-09-09
Manifest Number: 013677139FLE
Line Number: 2
Method Code: H141
Quantity Tons: 0.01350
Quantity Waste: 27.000000
Quantity Unit: P
Number of Containers: 1
Type of Container: Fiber or plastic boxes, cartons, cases
Quantity Type: Pounds
Federal Code: D002

Year: 2019
EM Manifest ID: f416bf13-d489-4b73-b50f-05380bd4efe1
Generator EPA ID: CAR000275610
Shipment Date: 2019-09-09
Manifest Number: 013677139FLE
Line Number: 3
Method Code: H141
Quantity Tons: 0.04900
Quantity Waste: 98.000000
Quantity Unit: P
Number of Containers: 1
Type of Container: Fiberboard or plastic drums, barrels, kegs
Quantity Type: Pounds
Federal Code: D001

State:
Year: 2019
EM Manifest ID: f416bf13-d489-4b73-b50f-05380bd4efe1
Generator EPA ID: CAR000275610
Shipment Date: 2019-09-09
Manifest Number: 013677139FLE
Line Number: 1
Method Code: H141
Quantity Tons: 0.00350
Quantity Waste: 7.000000

Map ID
Direction
Distance
Elevation

MAP FINDINGS

Site

Database(s)

EDR ID Number
EPA ID Number

AMAZON.COM SERVICES LLC - DLA9 (Continued)

U001578479

Quantity Unit: P
Number of Containers: 1
Type of Container: Fiber or plastic boxes, cartons, cases
Quantity Type: Pounds
State Code: 213

Year: 2019
EM Manifest ID: f416bf13-d489-4b73-b50f-05380bd4efe1
Generator EPA ID: CAR000275610
Shipment Date: 2019-09-09
Manifest Number: 013677139FLE
Line Number: 2
Method Code: H141
Quantity Tons: 0.01350
Quantity Waste: 27.000000
Quantity Unit: P
Number of Containers: 1
Type of Container: Fiber or plastic boxes, cartons, cases
Quantity Type: Pounds
State Code: 122

Year: 2019
EM Manifest ID: f416bf13-d489-4b73-b50f-05380bd4efe1
Generator EPA ID: CAR000275610
Shipment Date: 2019-09-09
Manifest Number: 013677139FLE
Line Number: 3
Method Code: H141
Quantity Tons: 0.04900
Quantity Waste: 98.000000
Quantity Unit: P
Number of Containers: 1
Type of Container: Fiberboard or plastic drums, barrels, kegs
Quantity Type: Pounds
State Code: 331

Year: 2019
EM Manifest ID: 785458
Shipment Date: 9/9/2019
Receipt Date: 9/23/2019
Manifest Number: 013677140FLE
Generator EPA ID: CAR000275610
Name: AMAZON.COM SERVICES, INC. (DLA9)
Address: 17871 VON KARMAN AVE
Address 2: Not reported
City: IRVINE
Zip: 92614
Telephone: 877-577-2669
Contact: Not reported
Contact Telephone: 909-994-6460
Transporter 1 EPA ID: MNS000110924
Transporter 1 Emergency Number: Not reported
Transporter 2 EPA ID: CAR000175422
Transporter 2 Emergency Number: Not reported
TSDf EPA ID: AZR000515924
TSDf Name: YUMA YES WASTE TRANSFER FACILITY

Map ID
Direction
Distance
Elevation

MAP FINDINGS

Site

Database(s)

EDR ID Number
EPA ID Number

AMAZON.COM SERVICES LLC - DLA9 (Continued)

U001578479

TSDF Address 1:	2730 E 13TH ST
TSDF Address 2:	Not reported
TSDF City:	YUMA
TSDF Zip:	85365-1901
TSDF Telephone:	Not reported
State:	
Year:	2019
EM Manifest ID:	785458
Generator EPA ID:	CAR000275610
Shipment Date:	2019-09-09
Manifest Number:	013677140FLE
Line Number:	1
Method Code:	H141
Quantity Tons:	0.10700
Quantity Waste:	214.000000
Quantity Unit:	P
Number of Containers:	1
Type of Container:	Fiberboard or plastic drums, barrels, kegs
Quantity Type:	Pounds
State Code:	561
Year:	2019
EM Manifest ID:	767763
Shipment Date:	9/6/2019
Receipt Date:	9/23/2019
Manifest Number:	013677128FLE
Generator EPA ID:	CAR000275610
Name:	AMAZON.COM SERVICES, INC. (DLA9)
Address:	17871 VON KARMAN AVE
Address 2:	Not reported
City:	IRVINE
Zip:	92614
Telephone:	877-577-2669
Contact:	Not reported
Contact Telephone:	909-994-6460
Transporter 1 EPA ID:	MNS000110924
Transporter 1 Emergency Number:	Not reported
Transporter 2 EPA ID:	CAR000175422
Transporter 2 Emergency Number:	Not reported
TSDF EPA ID:	AZR000515924
TSDF Name:	YUMA YES WASTE TRANSFER FACILITY
TSDF Address 1:	2730 E 13TH ST
TSDF Address 2:	Not reported
TSDF City:	YUMA
TSDF Zip:	85365-1901
TSDF Telephone:	Not reported
State:	
Year:	2019
EM Manifest ID:	767763
Generator EPA ID:	CAR000275610
Shipment Date:	2019-09-06
Manifest Number:	013677128FLE
Line Number:	1
Method Code:	H141
Quantity Tons:	0.05900

Map ID
Direction
Distance
Elevation

MAP FINDINGS

Site

Database(s)

EDR ID Number
EPA ID Number

AMAZON.COM SERVICES LLC - DLA9 (Continued)

U001578479

Quantity Waste:	118.000000
Quantity Unit:	P
Number of Containers:	1
Type of Container:	Fiberboard or plastic drums, barrels, kegs
Quantity Type:	Pounds
State Code:	561
Year:	2019
EM Manifest ID:	596930
Shipment Date:	9/6/2018
Receipt Date:	9/17/2018
Manifest Number:	011346586FLE
Generator EPA ID:	CAR000275610
Name:	AMAZON.COM SERVICES, INC. (DLA9)
Address:	17871 VON KARMAN AVE
Address 2:	Not reported
City:	IRVINE
Zip:	92614
Telephone:	877-577-2669
Contact:	Not reported
Contact Telephone:	206-413-4526
Transporter 1 EPA ID:	MNS000110924
Transporter 1 Emergency Number:	Not reported
Transporter 2 EPA ID:	CAR000175422
Transporter 2 Emergency Number:	Not reported
TSDF EPA ID:	AZR000515924
TSDF Name:	YUMA YES WASTE TRANSFER FACILITY
TSDF Address 1:	2730 E 13TH ST
TSDF Address 2:	Not reported
TSDF City:	YUMA
TSDF Zip:	85365-1901
TSDF Telephone:	Not reported
State:	
Year:	2019
EM Manifest ID:	596930
Generator EPA ID:	CAR000275610
Shipment Date:	2018-09-06
Manifest Number:	011346586FLE
Line Number:	1
Method Code:	H141
Quantity Tons:	0.29400
Quantity Waste:	588.000000
Quantity Unit:	P
Number of Containers:	4
Type of Container:	Fiberboard or plastic drums, barrels, kegs
Quantity Type:	Pounds
State Code:	331
Year:	2019
EM Manifest ID:	ff749a4d-2a52-46d5-a703-6b1f2519c81d
Shipment Date:	9/4/2019
Receipt Date:	9/18/2019
Manifest Number:	013677117FLE
Generator EPA ID:	CAR000275610
Name:	AMAZON.COM SERVICES, INC. (DLA9)

Map ID
Direction
Distance
Elevation

MAP FINDINGS

Site

Database(s)

EDR ID Number
EPA ID Number

AMAZON.COM SERVICES LLC - DLA9 (Continued)

U001578479

Address: 17871 VON KARMAN AVE
Address 2: Not reported
City: IRVINE
Zip: 92614
Telephone: 877-577-2669
Contact: Not reported
Contact Telephone: 909-994-6460
Transporter 1 EPA ID: MNS000110924
Transporter 1 Emergency Number: Not reported
Transporter 2 EPA ID: CAR000175422
Transporter 2 Emergency Number: Not reported
TSDf EPA ID: AZR000515924
TSDf Name: YUMA YES WASTE TRANSFER FACILITY
TSDf Address 1: 2730 E 13TH ST
TSDf Address 2: Not reported
TSDf City: YUMA
TSDf Zip: 85365-1901
TSDf Telephone: Not reported

State:

Year: 2019
EM Manifest ID: ff749a4d-2a52-46d5-a703-6b1f2519c81d
Generator EPA ID: CAR000275610
Shipment Date: 2019-09-04
Manifest Number: 013677117FLE
Line Number: 1
Method Code: H141
Quantity Tons: 0.22550
Quantity Waste: 451.000000
Quantity Unit: P
Number of Containers: 3
Type of Container: Fiberboard or plastic drums, barrels, kegs
Quantity Type: Pounds
State Code: 561

Year: 2019
EM Manifest ID: 658917
Shipment Date: 9/23/2019
Receipt Date: 10/1/2019
Manifest Number: 013677201FLE
Generator EPA ID: CAR000275610
Name: AMAZON.COM SERVICES, INC. (DLA9)
Address: 17871 VON KARMAN AVE
Address 2: Not reported
City: IRVINE
Zip: 92614
Telephone: 877-577-2669
Contact: Not reported
Contact Telephone: 909-994-6460
Transporter 1 EPA ID: MNS000110924
Transporter 1 Emergency Number: Not reported
Transporter 2 EPA ID: CAR000175422
Transporter 2 Emergency Number: Not reported
TSDf EPA ID: AZR000515924
TSDf Name: YUMA YES WASTE TRANSFER FACILITY
TSDf Address 1: 2730 E 13TH ST
TSDf Address 2: Not reported

Map ID
Direction
Distance
Elevation

MAP FINDINGS

Site

Database(s)

EDR ID Number
EPA ID Number

AMAZON.COM SERVICES LLC - DLA9 (Continued)

U001578479

TSDf City:	YUMA
TSDf Zip:	85365-1901
TSDf Telephone:	Not reported
State:	
Year:	2019
EM Manifest ID:	658917
Generator EPA ID:	CAR000275610
Shipment Date:	2019-09-23
Manifest Number:	013677201FLE
Line Number:	1
Method Code:	H141
Quantity Tons:	0.17800
Quantity Waste:	356.000000
Quantity Unit:	P
Number of Containers:	2
Type of Container:	Fiberboard or plastic drums, barrels, kegs
Quantity Type:	Pounds
State Code:	561
Year:	2019
EM Manifest ID:	643035
Shipment Date:	9/19/2019
Receipt Date:	9/30/2019
Manifest Number:	013987794FLE
Generator EPA ID:	CAR000275610
Name:	AMAZON.COM SERVICES, INC. (DLA9)
Address:	17871 VON KARMAN AVE
Address 2:	Not reported
City:	IRVINE
Zip:	92614
Telephone:	877-577-2669
Contact:	Not reported
Contact Telephone:	909-994-6460
Transporter 1 EPA ID:	MNS000110924
Transporter 1 Emergency Number:	Not reported
Transporter 2 EPA ID:	CAR000175422
Transporter 2 Emergency Number:	Not reported
TSDf EPA ID:	AZR000515924
TSDf Name:	YUMA YES WASTE TRANSFER FACILITY
TSDf Address 1:	2730 E 13TH ST
TSDf Address 2:	Not reported
TSDf City:	YUMA
TSDf Zip:	85365-1901
TSDf Telephone:	Not reported
State:	
Year:	2019
EM Manifest ID:	643035
Generator EPA ID:	CAR000275610
Shipment Date:	2019-09-19
Manifest Number:	013987794FLE
Line Number:	1
Method Code:	H141
Quantity Tons:	0.30950
Quantity Waste:	619.000000
Quantity Unit:	P

Map ID
Direction
Distance
Elevation

MAP FINDINGS

Site

Database(s)

EDR ID Number
EPA ID Number

AMAZON.COM SERVICES LLC - DLA9 (Continued)

U001578479

Number of Containers:	4
Type of Container:	Fiberboard or plastic drums, barrels, kegs
Quantity Type:	Pounds
State Code:	331
Year:	2019
EM Manifest ID:	b5f8764f-c38c-4376-a020-80067bcdff8c
Shipment Date:	9/12/2019
Receipt Date:	9/20/2019
Manifest Number:	013677158FLE
Generator EPA ID:	CAR000275610
Name:	AMAZON.COM SERVICES, INC. (DLA9)
Address:	17871 VON KARMAN AVENUE
Address 2:	Not reported
City:	IRVINE
Zip:	92614
Telephone:	877-577-2669
Contact:	Not reported
Contact Telephone:	323-776-6233
Transporter 1 EPA ID:	MNS000110924
Transporter 1 Emergency Number:	Not reported
Transporter 2 EPA ID:	MNS000110924
Transporter 2 Emergency Number:	Not reported
TSDF EPA ID:	CAD008364432
TSDF Name:	Rho Chem LLC
TSDF Address 1:	425 Isis Ave.
TSDF Address 2:	Not reported
TSDF City:	Inglewood
TSDF Zip:	90301
TSDF Telephone:	Not reported
Federal:	
Year:	2019
EM Manifest ID:	b5f8764f-c38c-4376-a020-80067bcdff8c
Generator EPA ID:	CAR000275610
Shipment Date:	2019-09-12
Manifest Number:	013677158FLE
Line Number:	1
Method Code:	H141
Quantity Tons:	0.00050
Quantity Waste:	1.000000
Quantity Unit:	P
Number of Containers:	1
Type of Container:	Fiber or plastic boxes, cartons, cases
Quantity Type:	Pounds
Federal Code:	D001
Year:	2019
EM Manifest ID:	b5f8764f-c38c-4376-a020-80067bcdff8c
Generator EPA ID:	CAR000275610
Shipment Date:	2019-09-12
Manifest Number:	013677158FLE
Line Number:	2
Method Code:	H141
Quantity Tons:	0.00450
Quantity Waste:	9.000000
Quantity Unit:	P

Map ID
Direction
Distance
Elevation

MAP FINDINGS

Site

Database(s)

EDR ID Number
EPA ID Number

AMAZON.COM SERVICES LLC - DLA9 (Continued)

U001578479

Number of Containers: 1
Type of Container: Fiber or plastic boxes, cartons, cases
Quantity Type: Pounds
Federal Code: D001

Year: 2019
EM Manifest ID: b5f8764f-c38c-4376-a020-80067bcdff8c
Generator EPA ID: CAR000275610
Shipment Date: 2019-09-12
Manifest Number: 013677158FLE
Line Number: 2
Method Code: H141
Quantity Tons: 0.00450
Quantity Waste: 9.000000
Quantity Unit: P
Number of Containers: 1
Type of Container: Fiber or plastic boxes, cartons, cases
Quantity Type: Pounds
Federal Code: D018

Year: 2019
EM Manifest ID: b5f8764f-c38c-4376-a020-80067bcdff8c
Generator EPA ID: CAR000275610
Shipment Date: 2019-09-12
Manifest Number: 013677158FLE
Line Number: 3
Method Code: H141
Quantity Tons: 0.00050
Quantity Waste: 1.000000
Quantity Unit: P
Number of Containers: 1
Type of Container: Fiber or plastic boxes, cartons, cases
Quantity Type: Pounds
Federal Code: D001

Year: 2019
EM Manifest ID: b5f8764f-c38c-4376-a020-80067bcdff8c
Generator EPA ID: CAR000275610
Shipment Date: 2019-09-12
Manifest Number: 013677158FLE
Line Number: 4
Method Code: H141
Quantity Tons: 0.03100
Quantity Waste: 62.000000
Quantity Unit: P
Number of Containers: 1
Type of Container: Fiberboard or plastic drums, barrels, kegs
Quantity Type: Pounds
Federal Code: D002

State:
Year: 2019
EM Manifest ID: b5f8764f-c38c-4376-a020-80067bcdff8c
Generator EPA ID: CAR000275610
Shipment Date: 2019-09-12
Manifest Number: 013677158FLE
Line Number: 1

Map ID
Direction
Distance
Elevation

MAP FINDINGS

Site

Database(s)

EDR ID Number
EPA ID Number

AMAZON.COM SERVICES LLC - DLA9 (Continued)

U001578479

Method Code:	H141
Quantity Tons:	0.00050
Quantity Waste:	1.000000
Quantity Unit:	P
Number of Containers:	1
Type of Container:	Fiber or plastic boxes, cartons, cases
Quantity Type:	Pounds
State Code:	331
Year:	2019
EM Manifest ID:	b5f8764f-c38c-4376-a020-80067bcdff8c
Generator EPA ID:	CAR000275610
Shipment Date:	2019-09-12
Manifest Number:	013677158FLE
Line Number:	2
Method Code:	H141
Quantity Tons:	0.00450
Quantity Waste:	9.000000
Quantity Unit:	P
Number of Containers:	1
Type of Container:	Fiber or plastic boxes, cartons, cases
Quantity Type:	Pounds
State Code:	213
Year:	2019
EM Manifest ID:	b5f8764f-c38c-4376-a020-80067bcdff8c
Generator EPA ID:	CAR000275610
Shipment Date:	2019-09-12
Manifest Number:	013677158FLE
Line Number:	3
Method Code:	H141
Quantity Tons:	0.00050
Quantity Waste:	1.000000
Quantity Unit:	P
Number of Containers:	1
Type of Container:	Fiber or plastic boxes, cartons, cases
Quantity Type:	Pounds
State Code:	331
Year:	2019
EM Manifest ID:	b5f8764f-c38c-4376-a020-80067bcdff8c
Generator EPA ID:	CAR000275610
Shipment Date:	2019-09-12
Manifest Number:	013677158FLE
Line Number:	4
Method Code:	H141
Quantity Tons:	0.03100
Quantity Waste:	62.000000
Quantity Unit:	P
Number of Containers:	1
Type of Container:	Fiberboard or plastic drums, barrels, kegs
Quantity Type:	Pounds
State Code:	122
Year:	2019
EM Manifest ID:	764717

Map ID
Direction
Distance
Elevation

MAP FINDINGS

Site

Database(s)

EDR ID Number
EPA ID Number

AMAZON.COM SERVICES LLC - DLA9 (Continued)

U001578479

Shipment Date: 9/12/2019
Receipt Date: 9/23/2019
Manifest Number: 013677459FLE
Generator EPA ID: CAR000275610
Name: AMAZON.COM SERVICES, INC. (DLA9)
Address: 17871 VON KARMAN AVE
Address 2: Not reported
City: IRVINE
Zip: 92614
Telephone: 877-577-2669
Contact: Not reported
Contact Telephone: 909-994-6460
Transporter 1 EPA ID: MNS000110924
Transporter 1 Emergency Number: Not reported
Transporter 2 EPA ID: CAR000175422
Transporter 2 Emergency Number: Not reported
TSDf EPA ID: AZR000515924
TSDf Name: YUMA YES WASTE TRANSFER FACILITY
TSDf Address 1: 2730 E 13TH ST
TSDf Address 2: Not reported
TSDf City: YUMA
TSDf Zip: 85365-1901
TSDf Telephone: Not reported

State:

Year: 2019
EM Manifest ID: 764717
Generator EPA ID: CAR000275610
Shipment Date: 2019-09-12
Manifest Number: 013677459FLE
Line Number: 1
Method Code: H141
Quantity Tons: 0.05300
Quantity Waste: 106.000000
Quantity Unit: P
Number of Containers: 1
Type of Container: Fiberboard or plastic drums, barrels, kegs
Quantity Type: Pounds
State Code: 561

Year: 2019
EM Manifest ID: 534700
Shipment Date: 8/8/2019
Receipt Date: 8/20/2019
Manifest Number: 013059039FLE
Generator EPA ID: CAR000275610
Name: ATTN: SITE SAFETY MANAGER AMAZON.COM SERVICES, INC. (DLA9)
Address: 17871 VON KARMAN AVENUE
Address 2: Not reported
City: IRVINE
Zip: 92614
Telephone: 877-577-2669
Contact: Not reported
Contact Telephone: 909-994-6460
Transporter 1 EPA ID: MNS000110924
Transporter 1 Emergency Number: Not reported
Transporter 2 EPA ID: CAR000175422

Map ID
Direction
Distance
Elevation

MAP FINDINGS

Site

Database(s)

EDR ID Number
EPA ID Number

AMAZON.COM SERVICES LLC - DLA9 (Continued)

U001578479

Transporter 2 Emergency Number: Not reported
TSDf EPA ID: AZR000515924
TSDf Name: YUMA YES WASTE TRANSFER FACILITY
TSDf Address 1: 2730 E 13TH ST
TSDf Address 2: Not reported
TSDf City: YUMA
TSDf Zip: 85365-1901
TSDf Telephone: Not reported

State:
Year: 2019
EM Manifest ID: 534700
Generator EPA ID: CAR000275610
Shipment Date: 2019-08-08
Manifest Number: 013059039FLE
Line Number: 1
Method Code: H141
Quantity Tons: 0.08250
Quantity Waste: 165.000000
Quantity Unit: P
Number of Containers: 1
Type of Container: Fiberboard or plastic drums, barrels, kegs
Quantity Type: Pounds
State Code: 331

Detail Two:
Year: 2018
EM Manifest ID: 136396
Shipment Date: 9/27/2018
Receipt Date: 10/13/2018
Manifest Number: 011346767FLE
Generator EPA ID: CAR000275610
Name: GOLDEN STATE FC LLC
Address: 17871 VON KARMAN AVENUE
Address 2: Not reported
City: IRVINE
Zip: 92614
Telephone: 877-577-2669
Contact: Not reported
Contact Telephone: 909-994-6460
Transporter 1 EPA ID: MNS000110924
Transporter 1 Emergency Number: Not reported
Transporter 2 EPA ID: CAR000175422
Transporter 2 Emergency Number: Not reported
TSDf EPA ID: AZR000515924
TSDf Name: YUMA YES WASTE TRANSFER FACILITY
TSDf Address 1: 2730 E 13TH ST
TSDf Address 2: Not reported
TSDf City: YUMA
TSDf Zip: 85365-1901
TSDf Telephone: Not reported

State:
Year: 2018
EM Manifest ID: 136396
Generator EPA ID: CAR000275610
Shipment Date: 2018-09-27

Map ID
Direction
Distance
Elevation

MAP FINDINGS

Site

Database(s)

EDR ID Number
EPA ID Number

AMAZON.COM SERVICES LLC - DLA9 (Continued)

U001578479

Manifest Number: 011346767FLE
Line Number: 1
Method Code: H141
Quantity Tons: 0.04600
Quantity Waste: 92.000000
Quantity Unit: P
Number of Containers: 1
Type of Container: Fiberboard or plastic drums, barrels, kegs
Quantity Type: Pounds
State Code: 331

Year: 2018
EM Manifest ID: 132104
Shipment Date: 9/24/2018
Receipt Date: 10/1/2018
Manifest Number: 011346729FLE
Generator EPA ID: CAR000275610
Name: GOLDEN STATE FC LLC
Address: 17871 VON KARMAN AVE
Address 2: Not reported
City: IRVINE
Zip: 92614
Telephone: 877-577-2669
Contact: Not reported
Contact Telephone: 206-413-4526
Transporter 1 EPA ID: MNS000110924
Transporter 1 Emergency Number: Not reported
Transporter 2 EPA ID: CAR000175422
Transporter 2 Emergency Number: Not reported
TSDf EPA ID: AZR000515924
TSDf Name: YUMA YES WASTE TRANSFER FACILITY
TSDf Address 1: 2730 E 13TH ST
TSDf Address 2: Not reported
TSDf City: YUMA
TSDf Zip: 85365-1901
TSDf Telephone: Not reported

Year: 2018
EM Manifest ID: 121892
Shipment Date: 9/18/2018
Receipt Date: 10/1/2018
Manifest Number: 011346711FLE
Generator EPA ID: CAR000275610
Name: GOLDEN STATE FC LLC
Address: 17871 VON KARMAN AVE
Address 2: Not reported
City: IRVINE
Zip: 92614
Telephone: 877-577-2669
Contact: Not reported
Contact Telephone: 206-413-4526
Transporter 1 EPA ID: MNS000110924
Transporter 1 Emergency Number: Not reported
Transporter 2 EPA ID: CAR000175422
Transporter 2 Emergency Number: Not reported
TSDf EPA ID: AZR000515924

Map ID
Direction
Distance
Elevation

MAP FINDINGS

Site

Database(s)

EDR ID Number
EPA ID Number

AMAZON.COM SERVICES LLC - DLA9 (Continued)

U001578479

TSDF Name:	YUMA YES WASTE TRANSFER FACILITY
TSDF Address 1:	2730 E 13TH ST
TSDF Address 2:	Not reported
TSDF City:	YUMA
TSDF Zip:	85365-1901
TSDF Telephone:	Not reported
Year:	2018
EM Manifest ID:	125134
Shipment Date:	9/13/2018
Receipt Date:	9/26/2018
Manifest Number:	011346660FLE
Generator EPA ID:	CAR000275610
Name:	GOLDEN STATE FC LLC
Address:	17871 VON KARMAN AVENUE
Address 2:	Not reported
City:	IRVINE
Zip:	92614
Telephone:	877-577-2669
Contact:	Not reported
Contact Telephone:	909-994-6460
Transporter 1 EPA ID:	MNS000110924
Transporter 1 Emergency Number:	Not reported
Transporter 2 EPA ID:	CAR000175422
Transporter 2 Emergency Number:	Not reported
TSDF EPA ID:	AZR000515924
TSDF Name:	YUMA YES WASTE TRANSFER FACILITY
TSDF Address 1:	2730 E 13TH ST
TSDF Address 2:	Not reported
TSDF City:	YUMA
TSDF Zip:	85365-1901
TSDF Telephone:	Not reported
State:	
Year:	2018
EM Manifest ID:	125134
Generator EPA ID:	CAR000275610
Shipment Date:	2018-09-13
Manifest Number:	011346660FLE
Line Number:	1
Method Code:	H141
Quantity Tons:	0.05050
Quantity Waste:	101.000000
Quantity Unit:	P
Number of Containers:	1
Type of Container:	Fiberboard or plastic drums, barrels, kegs
Quantity Type:	Pounds
State Code:	331
Year:	2018
EM Manifest ID:	125134
Generator EPA ID:	CAR000275610
Shipment Date:	2018-09-13
Manifest Number:	011346660FLE
Line Number:	2
Method Code:	H141
Quantity Tons:	0.01000
Quantity Waste:	20.000000

Map ID
Direction
Distance
Elevation

MAP FINDINGS

Site

Database(s)

EDR ID Number
EPA ID Number

AMAZON.COM SERVICES LLC - DLA9 (Continued)

U001578479

Quantity Unit:	P
Number of Containers:	1
Type of Container:	Fiber or plastic boxes, cartons, cases
Quantity Type:	Pounds
State Code:	331
Year:	2018
EM Manifest ID:	123209
Shipment Date:	9/11/2018
Receipt Date:	9/26/2018
Manifest Number:	011346643FLE
Generator EPA ID:	CAR000275610
Name:	GOLDEN STATE FC LLC
Address:	17871 VON KARMAN AVENUE
Address 2:	Not reported
City:	IRVINE
Zip:	92614
Telephone:	877-577-2669
Contact:	Not reported
Contact Telephone:	909-994-6460
Transporter 1 EPA ID:	MNS000110924
Transporter 1 Emergency Number:	Not reported
Transporter 2 EPA ID:	CAR000175422
Transporter 2 Emergency Number:	Not reported
TSDF EPA ID:	AZR000515924
TSDF Name:	YUMA YES WASTE TRANSFER FACILITY
TSDF Address 1:	2730 E 13TH ST
TSDF Address 2:	Not reported
TSDF City:	YUMA
TSDF Zip:	85365-1901
TSDF Telephone:	Not reported
State:	
Year:	2018
EM Manifest ID:	123209
Generator EPA ID:	CAR000275610
Shipment Date:	2018-09-11
Manifest Number:	011346643FLE
Line Number:	1
Method Code:	H141
Quantity Tons:	0.13950
Quantity Waste:	279.000000
Quantity Unit:	P
Number of Containers:	2
Type of Container:	Fiberboard or plastic drums, barrels, kegs
Quantity Type:	Pounds
State Code:	331
Year:	2018
EM Manifest ID:	011324175FLE20180604_D_1
Shipment Date:	6/4/2018
Receipt Date:	6/11/2018
Manifest Number:	011324175FLE
Generator EPA ID:	CAR000275610
Name:	GOLDEN STATE FC LLC (DLA9)
Address:	Not reported

Map ID
Direction
Distance
Elevation

MAP FINDINGS

Site

Database(s)

EDR ID Number
EPA ID Number

AMAZON.COM SERVICES LLC - DLA9 (Continued)

U001578479

Address 2: Not reported
City: Not reported
Zip: Not reported
Telephone: Not reported
Contact: Not reported
Contact Telephone: Not reported
Transporter 1 EPA ID: MNS000110924
Transporter 1 Emergency Number: Not reported
Transporter 2 EPA ID: CAR000175422
Transporter 2 Emergency Number: Not reported
TSDf EPA ID: AZR000515924
TSDf Name: YUMA YES LLC
TSDf Address 1: Not reported
TSDf Address 2: Not reported
TSDf City: Not reported
TSDf Zip: Not reported
TSDf Telephone: Not reported

State:

Year: 2018
EM Manifest ID: 011324175FLE20180604_D_1
Generator EPA ID: CAR000275610
Shipment Date: 2018-06-04
Manifest Number: 011324175FLE
Line Number: 1
Method Code: H141
Quantity Tons: 0.10600
Quantity Waste: 212.000000
Quantity Unit: P
Number of Containers: 2
Type of Container: NULL
Quantity Type: NULL
State Code: 331

Year: 2018
EM Manifest ID: 011324173FLE20180604_D_1
Shipment Date: 6/4/2018
Receipt Date: 6/19/2018
Manifest Number: 011324173FLE
Generator EPA ID: CAR000275610
Name: GOLDEN STATE FC LLC (DLA9)
Address: Not reported
Address 2: Not reported
City: Not reported
Zip: Not reported
Telephone: Not reported
Contact: Not reported
Contact Telephone: Not reported
Transporter 1 EPA ID: MNS000110924
Transporter 1 Emergency Number: Not reported
Transporter 2 EPA ID: CAR000217554
Transporter 2 Emergency Number: Not reported
TSDf EPA ID: CAD008364432
TSDf Name: RHO CHEM LLC
TSDf Address 1: Not reported
TSDf Address 2: Not reported
TSDf City: Not reported

Map ID
Direction
Distance
Elevation

MAP FINDINGS

Site

Database(s)

EDR ID Number
EPA ID Number

AMAZON.COM SERVICES LLC - DLA9 (Continued)

U001578479

TSDf Zip: Not reported
TSDf Telephone: Not reported

Federal:

Year: 2018
EM Manifest ID: 011324173FLE20180604_D_1
Generator EPA ID: CAR000275610
Shipment Date: 2018-06-04
Manifest Number: 011324173FLE
Line Number: 1
Method Code: H141
Quantity Tons: 0.07300
Quantity Waste: 146.000000
Quantity Unit: P
Number of Containers: 1
Type of Container: NULL
Quantity Type: NULL
Federal Code: D006

Year: 2018
EM Manifest ID: 011324173FLE20180604_D_1
Generator EPA ID: CAR000275610
Shipment Date: 2018-06-04
Manifest Number: 011324173FLE
Line Number: 1
Method Code: H141
Quantity Tons: 0.07300
Quantity Waste: 146.000000
Quantity Unit: P
Number of Containers: 1
Type of Container: NULL
Quantity Type: NULL
Federal Code: D008

Year: 2018
EM Manifest ID: 011324173FLE20180604_D_1
Generator EPA ID: CAR000275610
Shipment Date: 2018-06-04
Manifest Number: 011324173FLE
Line Number: 1
Method Code: H141
Quantity Tons: 0.07300
Quantity Waste: 146.000000
Quantity Unit: P
Number of Containers: 1
Type of Container: NULL
Quantity Type: NULL
Federal Code: D016

Year: 2018
EM Manifest ID: 011324173FLE20180604_D_1
Generator EPA ID: CAR000275610
Shipment Date: 2018-06-04
Manifest Number: 011324173FLE
Line Number: 1
Method Code: H141
Quantity Tons: 0.07300
Quantity Waste: 146.000000

Map ID
Direction
Distance
Elevation

MAP FINDINGS

Site

Database(s)

EDR ID Number
EPA ID Number

AMAZON.COM SERVICES LLC - DLA9 (Continued)

U001578479

Quantity Unit:	P
Number of Containers:	1
Type of Container:	NULL
Quantity Type:	NULL
Federal Code:	D027
Year:	2018
EM Manifest ID:	011324173FLE20180604_D_1
Generator EPA ID:	CAR000275610
Shipment Date:	2018-06-04
Manifest Number:	011324173FLE
Line Number:	1
Method Code:	H141
Quantity Tons:	0.07300
Quantity Waste:	146.000000
Quantity Unit:	P
Number of Containers:	1
Type of Container:	NULL
Quantity Type:	NULL
Federal Code:	D035
Year:	2018
EM Manifest ID:	011324173FLE20180604_D_1
Generator EPA ID:	CAR000275610
Shipment Date:	2018-06-04
Manifest Number:	011324173FLE
Line Number:	2
Method Code:	H141
Quantity Tons:	0.00500
Quantity Waste:	10.000000
Quantity Unit:	P
Number of Containers:	1
Type of Container:	NULL
Quantity Type:	NULL
Federal Code:	D006
Year:	2018
EM Manifest ID:	011324173FLE20180604_D_1
Generator EPA ID:	CAR000275610
Shipment Date:	2018-06-04
Manifest Number:	011324173FLE
Line Number:	2
Method Code:	H141
Quantity Tons:	0.00500
Quantity Waste:	10.000000
Quantity Unit:	P
Number of Containers:	1
Type of Container:	NULL
Quantity Type:	NULL
Federal Code:	D008
Year:	2018
EM Manifest ID:	011324173FLE20180604_D_1
Generator EPA ID:	CAR000275610
Shipment Date:	2018-06-04
Manifest Number:	011324173FLE
Line Number:	2

Map ID
Direction
Distance
Elevation

MAP FINDINGS

Site

Database(s)

EDR ID Number
EPA ID Number

AMAZON.COM SERVICES LLC - DLA9 (Continued)

U001578479

Method Code:	H141
Quantity Tons:	0.00500
Quantity Waste:	10.000000
Quantity Unit:	P
Number of Containers:	1
Type of Container:	NULL
Quantity Type:	NULL
Federal Code:	D011
Year:	2018
EM Manifest ID:	011324173FLE20180604_D_1
Generator EPA ID:	CAR000275610
Shipment Date:	2018-06-04
Manifest Number:	011324173FLE
Line Number:	2
Method Code:	H141
Quantity Tons:	0.00500
Quantity Waste:	10.000000
Quantity Unit:	P
Number of Containers:	1
Type of Container:	NULL
Quantity Type:	NULL
Federal Code:	D016
Year:	2018
EM Manifest ID:	011324173FLE20180604_D_1
Generator EPA ID:	CAR000275610
Shipment Date:	2018-06-04
Manifest Number:	011324173FLE
Line Number:	2
Method Code:	H141
Quantity Tons:	0.00500
Quantity Waste:	10.000000
Quantity Unit:	P
Number of Containers:	1
Type of Container:	NULL
Quantity Type:	NULL
Federal Code:	D027
Year:	2018
EM Manifest ID:	011324173FLE20180604_D_1
Generator EPA ID:	CAR000275610
Shipment Date:	2018-06-04
Manifest Number:	011324173FLE
Line Number:	3
Method Code:	H141
Quantity Tons:	0.00050
Quantity Waste:	1.000000
Quantity Unit:	P
Number of Containers:	1
Type of Container:	NULL
Quantity Type:	NULL
Federal Code:	D002
Year:	2018
EM Manifest ID:	011324173FLE20180604_D_1
Generator EPA ID:	CAR000275610

Map ID
Direction
Distance
Elevation

MAP FINDINGS

Site

Database(s)

EDR ID Number
EPA ID Number

AMAZON.COM SERVICES LLC - DLA9 (Continued)

U001578479

Shipment Date:	2018-06-04
Manifest Number:	011324173FLE
Line Number:	4
Method Code:	H141
Quantity Tons:	0.01000
Quantity Waste:	20.000000
Quantity Unit:	P
Number of Containers:	1
Type of Container:	NULL
Quantity Type:	NULL
Federal Code:	D009
Year:	2018
EM Manifest ID:	011324173FLE20180604_D_1
Generator EPA ID:	CAR000275610
Shipment Date:	2018-06-04
Manifest Number:	011324173FLE
Line Number:	4
Method Code:	H141
Quantity Tons:	0.01000
Quantity Waste:	20.000000
Quantity Unit:	P
Number of Containers:	1
Type of Container:	NULL
Quantity Type:	NULL
Federal Code:	D010
Year:	2018
EM Manifest ID:	011324173FLE20180604_D_1
Generator EPA ID:	CAR000275610
Shipment Date:	2018-06-04
Manifest Number:	011324173FLE
Line Number:	4
Method Code:	H141
Quantity Tons:	0.01000
Quantity Waste:	20.000000
Quantity Unit:	P
Number of Containers:	1
Type of Container:	NULL
Quantity Type:	NULL
Federal Code:	D024
Year:	2018
EM Manifest ID:	011324173FLE20180604_D_1
Generator EPA ID:	CAR000275610
Shipment Date:	2018-06-04
Manifest Number:	011324173FLE
Line Number:	4
Method Code:	H141
Quantity Tons:	0.01000
Quantity Waste:	20.000000
Quantity Unit:	P
Number of Containers:	1
Type of Container:	NULL
Quantity Type:	NULL
Federal Code:	U129

Map ID
Direction
Distance
Elevation

MAP FINDINGS

Site

Database(s)

EDR ID Number
EPA ID Number

AMAZON.COM SERVICES LLC - DLA9 (Continued)

U001578479

Year: 2018
EM Manifest ID: 011324173FLE20180604_D_1
Generator EPA ID: CAR000275610
Shipment Date: 2018-06-04
Manifest Number: 011324173FLE
Line Number: 4
Method Code: H141
Quantity Tons: 0.01000
Quantity Waste: 20.000000
Quantity Unit: P
Number of Containers: 1
Type of Container: NULL
Quantity Type: NULL
Federal Code: U205

Year: 2018
EM Manifest ID: 011324173FLE20180604_D_1
Generator EPA ID: CAR000275610
Shipment Date: 2018-06-04
Manifest Number: 011324173FLE
Line Number: 5
Method Code: H141
Quantity Tons: 0.00700
Quantity Waste: 14.000000
Quantity Unit: P
Number of Containers: 1
Type of Container: NULL
Quantity Type: NULL
Federal Code: D002

State:
Year: 2018
EM Manifest ID: 011324173FLE20180604_D_1
Generator EPA ID: CAR000275610
Shipment Date: 2018-06-04
Manifest Number: 011324173FLE
Line Number: 1
Method Code: H141
Quantity Tons: 0.07300
Quantity Waste: 146.000000
Quantity Unit: P
Number of Containers: 1
Type of Container: NULL
Quantity Type: NULL
State Code: 331

Year: 2018
EM Manifest ID: 011324173FLE20180604_D_1
Generator EPA ID: CAR000275610
Shipment Date: 2018-06-04
Manifest Number: 011324173FLE
Line Number: 2
Method Code: H141
Quantity Tons: 0.00500
Quantity Waste: 10.000000
Quantity Unit: P
Number of Containers: 1

Map ID
Direction
Distance
Elevation

MAP FINDINGS

Site

Database(s)

EDR ID Number
EPA ID Number

AMAZON.COM SERVICES LLC - DLA9 (Continued)

U001578479

Type of Container:	NULL
Quantity Type:	NULL
State Code:	331
Year:	2018
EM Manifest ID:	011324173FLE20180604_D_1
Generator EPA ID:	CAR000275610
Shipment Date:	2018-06-04
Manifest Number:	011324173FLE
Line Number:	3
Method Code:	H141
Quantity Tons:	0.00050
Quantity Waste:	1.000000
Quantity Unit:	P
Number of Containers:	1
Type of Container:	NULL
Quantity Type:	NULL
State Code:	122
Year:	2018
EM Manifest ID:	011324173FLE20180604_D_1
Generator EPA ID:	CAR000275610
Shipment Date:	2018-06-04
Manifest Number:	011324173FLE
Line Number:	4
Method Code:	H141
Quantity Tons:	0.01000
Quantity Waste:	20.000000
Quantity Unit:	P
Number of Containers:	1
Type of Container:	NULL
Quantity Type:	NULL
State Code:	311
Year:	2018
EM Manifest ID:	011324173FLE20180604_D_1
Generator EPA ID:	CAR000275610
Shipment Date:	2018-06-04
Manifest Number:	011324173FLE
Line Number:	5
Method Code:	H141
Quantity Tons:	0.00700
Quantity Waste:	14.000000
Quantity Unit:	P
Number of Containers:	1
Type of Container:	NULL
Quantity Type:	NULL
State Code:	122
Year:	2018
EM Manifest ID:	011324174FLE20180604_D_1
Shipment Date:	6/4/2018
Receipt Date:	7/6/2018
Manifest Number:	011324174FLE
Generator EPA ID:	CAR000275610
Name:	GOLDEN STATE FC LLC (DLA9)

Map ID
Direction
Distance
Elevation

MAP FINDINGS

Site

Database(s)

EDR ID Number
EPA ID Number

AMAZON.COM SERVICES LLC - DLA9 (Continued)

U001578479

Address: Not reported
Address 2: Not reported
City: Not reported
Zip: Not reported
Telephone: Not reported
Contact: Not reported
Contact Telephone: Not reported
Transporter 1 EPA ID: MNS000110924
Transporter 1 Emergency Number: Not reported
Transporter 2 EPA ID: NED986382133
Transporter 2 Emergency Number: Not reported
TSDf EPA ID: NVD980895338
TSDf Name: 21ST CENTURY EMN LLC
TSDf Address 1: Not reported
TSDf Address 2: Not reported
TSDf City: Not reported
TSDf Zip: Not reported
TSDf Telephone: Not reported

Federal:

Year: 2018
EM Manifest ID: 011324174FLE20180604_D_1
Generator EPA ID: CAR000275610
Shipment Date: 2018-06-04
Manifest Number: 011324174FLE
Line Number: 1
Method Code: H141
Quantity Tons: 0.00850
Quantity Waste: 17.000000
Quantity Unit: P
Number of Containers: 1
Type of Container: NULL
Quantity Type: NULL
Federal Code: D001

State:

Year: 2018
EM Manifest ID: 011324174FLE20180604_D_1
Generator EPA ID: CAR000275610
Shipment Date: 2018-06-04
Manifest Number: 011324174FLE
Line Number: 1
Method Code: H141
Quantity Tons: 0.00850
Quantity Waste: 17.000000
Quantity Unit: P
Number of Containers: 1
Type of Container: NULL
Quantity Type: NULL
State Code: 331

Year: 2018
EM Manifest ID: 011324368FLE20180628_D_1
Shipment Date: 6/28/2018
Receipt Date: 8/1/2018
Manifest Number: 011324368FLE

Map ID
Direction
Distance
Elevation

MAP FINDINGS

Site

Database(s)

EDR ID Number
EPA ID Number

AMAZON.COM SERVICES LLC - DLA9 (Continued)

U001578479

Generator EPA ID: CAR000275610
Name: GOLDEN STATE FC LLC (DLA9)
Address: Not reported
Address 2: Not reported
City: Not reported
Zip: Not reported
Telephone: Not reported
Contact: Not reported
Contact Telephone: Not reported
Transporter 1 EPA ID: MNS000110924
Transporter 1 Emergency Number: Not reported
Transporter 2 EPA ID: NED986382133
Transporter 2 Emergency Number: Not reported
TSDF EPA ID: NVD980895338
TSDF Name: 21ST CENTURY EMN LLC
TSDF Address 1: Not reported
TSDF Address 2: Not reported
TSDF City: Not reported
TSDF Zip: Not reported
TSDF Telephone: Not reported

Federal:

Year: 2018
EM Manifest ID: 011324368FLE20180628_D_1
Generator EPA ID: CAR000275610
Shipment Date: 2018-06-28
Manifest Number: 011324368FLE
Line Number: 1
Method Code: H141
Quantity Tons: 0.01350
Quantity Waste: 27.000000
Quantity Unit: P
Number of Containers: 1
Type of Container: NULL
Quantity Type: NULL
Federal Code: D001

Year: 2018
EM Manifest ID: 011324368FLE20180628_D_1
Generator EPA ID: CAR000275610
Shipment Date: 2018-06-28
Manifest Number: 011324368FLE
Line Number: 2
Method Code: H141
Quantity Tons: 0.01450
Quantity Waste: 29.000000
Quantity Unit: P
Number of Containers: 1
Type of Container: NULL
Quantity Type: NULL
Federal Code: D001

Year: 2018
EM Manifest ID: 011324368FLE20180628_D_1
Generator EPA ID: CAR000275610
Shipment Date: 2018-06-28
Manifest Number: 011324368FLE
Line Number: 2

Map ID
Direction
Distance
Elevation

MAP FINDINGS

Site

Database(s)

EDR ID Number
EPA ID Number

AMAZON.COM SERVICES LLC - DLA9 (Continued)

U001578479

Method Code: H141
Quantity Tons: 0.01450
Quantity Waste: 29.000000
Quantity Unit: P
Number of Containers: 1
Type of Container: NULL
Quantity Type: NULL
Federal Code: D035

State:

Year: 2018
EM Manifest ID: 011324368FLE20180628_D_1
Generator EPA ID: CAR000275610
Shipment Date: 2018-06-28
Manifest Number: 011324368FLE
Line Number: 1
Method Code: H141
Quantity Tons: 0.01350
Quantity Waste: 27.000000
Quantity Unit: P
Number of Containers: 1
Type of Container: NULL
Quantity Type: NULL
State Code: 331

Year: 2018
EM Manifest ID: 011324368FLE20180628_D_1
Generator EPA ID: CAR000275610
Shipment Date: 2018-06-28
Manifest Number: 011324368FLE
Line Number: 2
Method Code: H141
Quantity Tons: 0.01450
Quantity Waste: 29.000000
Quantity Unit: P
Number of Containers: 1
Type of Container: NULL
Quantity Type: NULL
State Code: 214

Year: 2018
EM Manifest ID: 011324287FLE20180618_D_1
Shipment Date: 6/18/2018
Receipt Date: 6/25/2018
Manifest Number: 011324287FLE
Generator EPA ID: CAR000275610
Name: GOLDEN STATE FC LLC (DLA9)
Address: Not reported
Address 2: Not reported
City: Not reported
Zip: Not reported
Telephone: Not reported
Contact: Not reported
Contact Telephone: Not reported
Transporter 1 EPA ID: MNS000110924
Transporter 1 Emergency Number: Not reported

Map ID
Direction
Distance
Elevation

MAP FINDINGS

Site

Database(s)

EDR ID Number
EPA ID Number

AMAZON.COM SERVICES LLC - DLA9 (Continued)

U001578479

Transporter 2 EPA ID: CAR000217554
Transporter 2 Emergency Number: Not reported
TSDf EPA ID: CAD008364432
TSDf Name: RHO CHEM LLC
TSDf Address 1: Not reported
TSDf Address 2: Not reported
TSDf City: Not reported
TSDf Zip: Not reported
TSDf Telephone: Not reported

Federal:

Year: 2018
EM Manifest ID: 011324287FLE20180618_D_1
Generator EPA ID: CAR000275610
Shipment Date: 2018-06-18
Manifest Number: 011324287FLE
Line Number: 1
Method Code: H141
Quantity Tons: 0.04200
Quantity Waste: 84.000000
Quantity Unit: P
Number of Containers: 1
Type of Container: NULL
Quantity Type: NULL
Federal Code: D006

Year: 2018
EM Manifest ID: 011324287FLE20180618_D_1
Generator EPA ID: CAR000275610
Shipment Date: 2018-06-18
Manifest Number: 011324287FLE
Line Number: 1
Method Code: H141
Quantity Tons: 0.04200
Quantity Waste: 84.000000
Quantity Unit: P
Number of Containers: 1
Type of Container: NULL
Quantity Type: NULL
Federal Code: D008

Year: 2018
EM Manifest ID: 011324287FLE20180618_D_1
Generator EPA ID: CAR000275610
Shipment Date: 2018-06-18
Manifest Number: 011324287FLE
Line Number: 1
Method Code: H141
Quantity Tons: 0.04200
Quantity Waste: 84.000000
Quantity Unit: P
Number of Containers: 1
Type of Container: NULL
Quantity Type: NULL
Federal Code: D016

Year: 2018
EM Manifest ID: 011324287FLE20180618_D_1

Map ID
Direction
Distance
Elevation

MAP FINDINGS

Site

Database(s)

EDR ID Number
EPA ID Number

AMAZON.COM SERVICES LLC - DLA9 (Continued)

U001578479

Generator EPA ID: CAR000275610
Shipment Date: 2018-06-18
Manifest Number: 011324287FLE
Line Number: 1
Method Code: H141
Quantity Tons: 0.04200
Quantity Waste: 84.000000
Quantity Unit: P
Number of Containers: 1
Type of Container: NULL
Quantity Type: NULL
Federal Code: D027

Year: 2018
EM Manifest ID: 011324287FLE20180618_D_1
Generator EPA ID: CAR000275610
Shipment Date: 2018-06-18
Manifest Number: 011324287FLE
Line Number: 1
Method Code: H141
Quantity Tons: 0.04200
Quantity Waste: 84.000000
Quantity Unit: P
Number of Containers: 1
Type of Container: NULL
Quantity Type: NULL
Federal Code: D035

State:
Year: 2018
EM Manifest ID: 011324287FLE20180618_D_1
Generator EPA ID: CAR000275610
Shipment Date: 2018-06-18
Manifest Number: 011324287FLE
Line Number: 1
Method Code: H141
Quantity Tons: 0.04200
Quantity Waste: 84.000000
Quantity Unit: P
Number of Containers: 1
Type of Container: NULL
Quantity Type: NULL
State Code: 331

NPDES:
Name: AMAZON COM SERVICES LLC SAX1
Address: 17871 VON KARMAN AVENUE
City,State,Zip: IRVINE, CA 92614
Facility Status: Not reported
NPDES Number: Not reported
Region: Not reported
Agency Number: Not reported
Regulatory Measure ID: Not reported
Place ID: Not reported
Order Number: Not reported

Map ID
Direction
Distance
Elevation

MAP FINDINGS

Site

Database(s)

EDR ID Number
EPA ID Number

AMAZON.COM SERVICES LLC - DLA9 (Continued)

U001578479

WDID: 8 30I029848
Regulatory Measure Type: Industrial
Program Type: Not reported
Adoption Date Of Regulatory Measure: Not reported
Effective Date Of Regulatory Measure: Not reported
Termination Date Of Regulatory Measure: Not reported
Expiration Date Of Regulatory Measure: Not reported
Discharge Address: Not reported
Discharge Name: Not reported
Discharge City: Not reported
Discharge State: Not reported
Discharge Zip: Not reported
Status: Active
Status Date: 07/26/2022
Operator Name: Amazon com Services LLC
Operator Address: NA Environmental Dept
Operator City: Seattle
Operator State: Washington
Operator Zip: 98108

Name: AMAZON COM SERVICES INC DLA9
Address: 17871 VON KARMAN AVENUE
City,State,Zip: IRVINE, CA 92614
Facility Status: Terminated
NPDES Number: CAS000001
Region: 8
Agency Number: 0
Regulatory Measure ID: 479099
Place ID: Not reported
Order Number: 97-03-DWQ
WDID: 8 30NEC003071
Regulatory Measure Type: Enrollee
Program Type: Industrial
Adoption Date Of Regulatory Measure: Not reported
Effective Date Of Regulatory Measure: 03/16/2017
Termination Date Of Regulatory Measure: 09/15/2022
Expiration Date Of Regulatory Measure: Not reported
Discharge Address: NA Environmental Dept
Discharge Name: Amazon com Services LLC
Discharge City: Seattle
Discharge State: Washington
Discharge Zip: 98108
Status: Not reported
Status Date: Not reported
Operator Name: Not reported
Operator Address: Not reported
Operator City: Not reported
Operator State: Not reported
Operator Zip: Not reported

NPDES as of 03/2018:

NPDES Number: CAS000001
Status: Active
Agency Number: 0
Region: 8
Regulatory Measure ID: 479099
Order Number: 97-03-DWQ
Regulatory Measure Type: Enrollee

Map ID
Direction
Distance
Elevation

MAP FINDINGS

Site

Database(s)

EDR ID Number
EPA ID Number

AMAZON.COM SERVICES LLC - DLA9 (Continued)

U001578479

Place ID:	Not reported
WDID:	8 30NEC003071
Program Type:	Industrial
Adoption Date Of Regulatory Measure:	Not reported
Effective Date Of Regulatory Measure:	03/16/2017
Expiration Date Of Regulatory Measure:	Not reported
Termination Date Of Regulatory Measure:	Not reported
Discharge Name:	Golden State FC LLC
Discharge Address:	NA Environmental Dept
Discharge City:	Seattle
Discharge State:	Washington
Discharge Zip:	98108
Received Date:	Not reported
Processed Date:	Not reported
Status:	Not reported
Status Date:	Not reported
Place Size:	Not reported
Place Size Unit:	Not reported
Contact:	Not reported
Contact Title:	Not reported
Contact Phone:	Not reported
Contact Phone Ext:	Not reported
Contact Email:	Not reported
Operator Name:	Not reported
Operator Address:	Not reported
Operator City:	Not reported
Operator State:	Not reported
Operator Zip:	Not reported
Operator Contact:	Not reported
Operator Contact Title:	Not reported
Operator Contact Phone:	Not reported
Operator Contact Phone Ext:	Not reported
Operator Contact Email:	Not reported
Operator Type:	Not reported
Developer:	Not reported
Developer Address:	Not reported
Developer City:	Not reported
Developer State:	Not reported
Developer Zip:	Not reported
Developer Contact:	Not reported
Developer Contact Title:	Not reported
Constype Linear Utility Ind:	Not reported
Emergency Phone:	Not reported
Emergency Phone Ext:	Not reported
Constype Above Ground Ind:	Not reported
Constype Below Ground Ind:	Not reported
Constype Cable Line Ind:	Not reported
Constype Comm Line Ind:	Not reported
Constype Commercial Ind:	Not reported
Constype Electrical Line Ind:	Not reported
Constype Gas Line Ind:	Not reported
Constype Industrial Ind:	Not reported
Constype Other Description:	Not reported
Constype Other Ind:	Not reported
Constype Recons Ind:	Not reported
Constype Residential Ind:	Not reported
Constype Transport Ind:	Not reported

Map ID
Direction
Distance
Elevation

MAP FINDINGS

Site

Database(s)

EDR ID Number
EPA ID Number

AMAZON.COM SERVICES LLC - DLA9 (Continued)

U001578479

Constype Utility Description:	Not reported
Constype Utility Ind:	Not reported
Constype Water Sewer Ind:	Not reported
Dir Discharge Uswater Ind:	Not reported
Receiving Water Name:	Not reported
Certifier:	Not reported
Certifier Title:	Not reported
Certification Date:	Not reported
Primary Sic:	Not reported
Secondary Sic:	Not reported
Tertiary Sic:	Not reported
NPDES Number:	Not reported
Status:	Not reported
Agency Number:	Not reported
Region:	8
Regulatory Measure ID:	479099
Order Number:	Not reported
Regulatory Measure Type:	Industrial
Place ID:	Not reported
WDID:	8 30NEC003071
Program Type:	Not reported
Adoption Date Of Regulatory Measure:	Not reported
Effective Date Of Regulatory Measure:	Not reported
Expiration Date Of Regulatory Measure:	Not reported
Termination Date Of Regulatory Measure:	Not reported
Discharge Name:	Not reported
Discharge Address:	Not reported
Discharge City:	Not reported
Discharge State:	Not reported
Discharge Zip:	Not reported
Received Date:	03/07/2017
Processed Date:	03/16/2017
Status:	Active
Status Date:	03/16/2017
Place Size:	7.2
Place Size Unit:	Acres
Contact:	Lance Jones
Contact Title:	Environmental Manager
Contact Phone:	206-435-2754
Contact Phone Ext:	Not reported
Contact Email:	lancejon@amazon.com
Operator Name:	Golden State FC LLC
Operator Address:	ATTN: Lance Jones
Operator City:	Seattle
Operator State:	Washington
Operator Zip:	98109
Operator Contact:	Cory Levensgood
Operator Contact Title:	Global Environmental Affairs Leader
Operator Contact Phone:	206-435-9175
Operator Contact Phone Ext:	Not reported
Operator Contact Email:	levengoo@amazon.com
Operator Type:	Private Business
Developer:	Not reported
Developer Address:	Not reported
Developer City:	Not reported
Developer State:	Washington

Map ID
Direction
Distance
Elevation

MAP FINDINGS

Site

Database(s)

EDR ID Number
EPA ID Number

AMAZON.COM SERVICES LLC - DLA9 (Continued)

U001578479

Developer Zip: Not reported
Developer Contact: Not reported
Developer Contact Title: Not reported
Constype Linear Utility Ind: Not reported
Emergency Phone: Not reported
Emergency Phone Ext: Not reported
Constype Above Ground Ind: Not reported
Constype Below Ground Ind: Not reported
Constype Cable Line Ind: Not reported
Constype Comm Line Ind: Not reported
Constype Commercial Ind: Not reported
Constype Electrical Line Ind: Not reported
Constype Gas Line Ind: Not reported
Constype Industrial Ind: Not reported
Constype Other Description: Not reported
Constype Other Ind: Not reported
Constype Recons Ind: Not reported
Constype Residential Ind: Not reported
Constype Transport Ind: Not reported
Constype Utility Description: Not reported
Constype Utility Ind: Not reported
Constype Water Sewer Ind: Not reported
Dir Discharge Uswater Ind: Y
Receiving Water Name: San Diego Creek Channel
Certifier: Kevin Winston
Certifier Title: Senior Manager Environmental
Certification Date: 12-MAY-17
Primary Sic: 4225-General Warehousing and Storage
Secondary Sic: Not reported
Tertiary Sic: Not reported

Name: AMAZON COM SERVICES LLC SAX1
Address: 17871 VON KARMAN AVENUE
City,State,Zip: IRVINE, CA 92614
Facility Status: Active
NPDES Number: CAS000001
Region: 8
Agency Number: 0
Regulatory Measure ID: 551365
Place ID: Not reported
Order Number: 97-03-DWQ
WDID: 8 30I029848
Regulatory Measure Type: Enrollee
Program Type: Industrial
Adoption Date Of Regulatory Measure: Not reported
Effective Date Of Regulatory Measure: 07/26/2022
Termination Date Of Regulatory Measure: Not reported
Expiration Date Of Regulatory Measure: Not reported
Discharge Address: NA Environmental Dept
Discharge Name: Amazon com Services LLC
Discharge City: Seattle
Discharge State: Washington
Discharge Zip: 98108
Status: Not reported
Status Date: Not reported
Operator Name: Not reported

Map ID
Direction
Distance
Elevation

MAP FINDINGS

Site

Database(s)

EDR ID Number
EPA ID Number

AMAZON.COM SERVICES LLC - DLA9 (Continued)

U001578479

Operator Address: Not reported
Operator City: Not reported
Operator State: Not reported
Operator Zip: Not reported

CIWQS:

Name: AMAZON COM SERVICES INC DLA9
Address: 17871 VON KARMAN AVENUE
City,State,Zip: IRVINE, CA 92614
Agency: Amazon com Services LLC
Agency Address: NA Environmental Dept PO Box 80842, Seattle, WA 98108
Place/Project Type: Industrial - General Warehousing and Storage
SIC/NAICS: 4225
Region: 8
Program: INDSTW
Regulatory Measure Status: Terminated
Regulatory Measure Type: Storm water industrial
Order Number: 2014-0057-DWQ
WDID: 8 30NEC003071
NPDES Number: CAS000001
Adoption Date: Not reported
Effective Date: 03/16/2017
Termination Date: 09/15/2022
Expiration/Review Date: Not reported
Design Flow: Not reported
Major/Minor: Not reported
Complexity: Not reported
TTWQ: Not reported
Enforcement Actions within 5 years: 0
Violations within 5 years: 0
Latitude: 33.6877
Longitude: -117.84706

Name: AMAZON COM SERVICES LLC SAX1
Address: 17871 VON KARMAN AVENUE
City,State,Zip: IRVINE, CA 92614
Agency: Amazon com Services LLC
Agency Address: NA Environmental Dept PO Box 80842, Seattle, WA 98108
Place/Project Type: Industrial - General Warehousing and Storage
SIC/NAICS: 4225
Region: 8
Program: INDSTW
Regulatory Measure Status: Active
Regulatory Measure Type: Storm water industrial
Order Number: 2014-0057-DWQ
WDID: 8 30I029848
NPDES Number: CAS000001
Adoption Date: Not reported
Effective Date: 07/26/2022
Termination Date: Not reported
Expiration/Review Date: Not reported
Design Flow: Not reported
Major/Minor: Not reported
Complexity: Not reported
TTWQ: Not reported
Enforcement Actions within 5 years: 0
Violations within 5 years: 0

Map ID
Direction
Distance
Elevation

MAP FINDINGS

Site

Database(s)

EDR ID Number
EPA ID Number

AMAZON.COM SERVICES LLC - DLA9 (Continued)

U001578479

Latitude: 33.686622
Longitude: -117.848559

CERS:

Name: AMAZON COM SERVICES LLC SAX1
Address: 17871 VON KARMAN AVENUE
City,State,Zip: IRVINE, CA 92614
Site ID: 619132
CERS ID: 905683
CERS Description: Industrial Facility Storm Water

Name: SMITH INT'L (SMITH TOOL)
Address: 17871 VON KARMAN AVE
City,State,Zip: IRVINE, CA 92714
Site ID: 686570
CERS ID: T0605900502
CERS Description: Leaking Underground Storage Tank Cleanup Site

Affiliation:

Affiliation Type Desc: Regional Board Caseworker
Entity Name: MIGUEL OVIEDO - SANTA ANA RWQCB (REGION 8)
Entity Title: Not reported
Affiliation Address: 3737 Main Street, Suite 500
Affiliation City: RIVERSIDE
Affiliation State: CA
Affiliation Country: Not reported
Affiliation Zip: Not reported
Affiliation Phone: 9517823238,

Name: SMITH TOOL COMPANY
Address: 17871 VON KARMAN AVE
City,State,Zip: IRVINE, CA 92714
Site ID: 686586
CERS ID: T10000018026
CERS Description: Cleanup Program Site

Affiliation:

Affiliation Type Desc: Local Agency Caseworker
Entity Name: IC SUPERVISOR - ORANGE COUNTY LOP
Entity Title: Not reported
Affiliation Address: 1241 E. DYER RD., SUITE 120
Affiliation City: SANTA ANA
Affiliation State: CA
Affiliation Country: Not reported
Affiliation Zip: Not reported
Affiliation Phone: ,

Map ID
 Direction
 Distance
 Elevation

MAP FINDINGS

Site

Database(s)

EDR ID Number
 EPA ID Number

AG222
SW
1/8-1/4
0.156 mi.
824 ft.

SMITH INT'L (SMITH TOOL)
17871 VON KARMAN AVE
IRVINE, CA 92714

CA LUST
CA Cortese
CA HIST CORTESE

S103966031
N/A

Site 15 of 18 in cluster AG

Relative:
Lower
Actual:
38 ft.

LUST REG 8:

Name:	SMITH INT'L (SMITH TOOL)
Address:	17871 VON KARMAN AVE
City:	IRVINE
Region:	8
County:	Orange
Regional Board:	Santa Ana Region
Facility Status:	Case Closed
Case Number:	083000629T
Local Case Num:	86UT075
Case Type:	Aquifer affected
Substance:	Solvents
Qty Leaked:	Not reported
Abate Method:	EDGT
Cross Street:	MORSE
Enf Type:	None Taken
Funding:	Not reported
How Discovered:	Not reported
How Stopped:	Not reported
Leak Cause:	Not reported
Leak Source:	Not reported
Global ID:	T0605900502
How Stopped Date:	Not reported
Enter Date:	8/6/1987
Date Confirmation of Leak Began:	Not reported
Date Preliminary Assessment Began:	Not reported
Discover Date:	Not reported
Enforcement Date:	1/1/1965
Close Date:	1/29/1999
Date Prelim Assessment Workplan Submitted:	Not reported
Date Pollution Characterization Began:	8/6/1987
Date Remediation Plan Submitted:	5/22/1990
Date Remedial Action Underway:	7/20/1992
Date Post Remedial Action Monitoring:	Not reported
Enter Date:	8/6/1987
GW Qualifies:	Not reported
Soil Qualifies:	Not reported
Operator:	Not reported
Facility Contact:	Not reported
Interim:	Yes
Oversite Program:	LUST
Latitude:	33.6834988
Longitude:	-117.8484131
MTBE Date:	Not reported
Max MTBE GW:	Not reported
MTBE Concentration:	0
Max MTBE Soil:	Not reported
MTBE Fuel:	0
MTBE Tested:	Not Required to be Tested.
MTBE Class:	*
Staff:	TME
Staff Initials:	JK
Lead Agency:	Regional Board

Map ID
Direction
Distance
Elevation

MAP FINDINGS

Site

Database(s)

EDR ID Number
EPA ID Number

SMITH INT'L (SMITH TOOL) (Continued)

S103966031

Local Agency: 30000L
Hydr Basin #: COASTAL PLAIN OF ORA
Beneficial: Not reported
Priority: Not reported
Cleanup Fund Id: Not reported
Work Suspended: Not reported
Summary: THE SOIL AT THE SITE IS CONTAMINATED WITH USED CUTTING OIL. ONGOING SOIL CLEANUP & GW MONITORING.

CORTESE:

Name: SMITH INT'L (SMITH TOOL)
Address: 17871 VON KARMAN AVE
City,State,Zip: IRVINE, CA 92714
Region: CORTESE
Envirostor Id: Not reported
Global ID: T0605900502
Site/Facility Type: LUST CLEANUP SITE
Cleanup Status: COMPLETED - CASE CLOSED
Status Date: Not reported
Site Code: Not reported
Latitude: Not reported
Longitude: Not reported
Owner: Not reported
Enf Type: Not reported
Swat R: Not reported
Flag: active
Order No: Not reported
Waste Discharge System No: Not reported
Effective Date: Not reported
Region 2: Not reported
WID Id: Not reported
Solid Waste Id No: Not reported
Waste Management Uit Name: Not reported
File Name: Active Open

HIST CORTESE:

edr_fname: SMITH INT'L (SMITH TOOL)
edr_fadd1: 17871
City,State,Zip: IRVINE, CA 92714
Region: CORTESE
Facility County Code: 30
Reg By: LTNKA
Reg Id: 083000629T

AG223
SW
1/8-1/4
0.156 mi.
824 ft.

SMITH INT'L (SMITH TOOL)
17871 VON KARMAN AVE
IRVINE, CA 92714
Site 16 of 18 in cluster AG

UST FINDER RELEASE 1029108477
N/A

Relative:
Lower
Actual:
38 ft.

UST FINDER RELEASE:
Object ID: 68367
Facility ID: Not reported
Lust ID: CAT0605900502
Name: SMITH INT'L (SMITH TOOL)
Address: 17871 VON KARMAN AVE
City,State,Zip: IRVINE, CA 92714

Map ID
 Direction
 Distance
 Elevation

MAP FINDINGS

Site

Database(s)

EDR ID Number
 EPA ID Number

SMITH INT'L (SMITH TOOL) (Continued)

1029108477

Address Match Type:	PointAddress
Reported Date:	Not reported
Status:	No Further Action
Substance:	Not reported
Population within 1500ft:	681
Domestic Wells within 1500ft:	0
Land Use:	Developed, Medium Intensity
Within SPA:	No
SPA PWS Facility ID:	Not reported
SPA Water Type:	Not reported
SPA Facility Type:	Not reported
SPA HUC12:	Not reported
Within WHPA:	No
WHPA PWS Facility ID:	Not reported
WHPA Water Type:	Not reported
WHPA Facility Type:	Not reported
WHPA HUC12:	Not reported
Within 100yr Floodplain:	No
Tribe:	Not reported
EPA Region:	9
NFA Letter 1:	Not reported
NFA Letter 2:	Not reported
NFA Letter 3:	Not reported
NFA Letter 4:	Not reported
Closed With Residual Contaminate:	Not reported
Coordinate Source:	Geocode
X Coord:	-117.84561
Y Coord:	33.68627
Latitude:	33.68627
Longitude:	-117.845609999999

AG224
SW
1/8-1/4
0.156 mi.
824 ft.

Relative:
Lower

Actual:
38 ft.

NEW AGE GRAPHICS
17871 VON KARMAN AVE
IRVINE, CA 92614

Site 17 of 18 in cluster AG

RCRA-SQG **1000406085**
CA ENVIROSTOR **CAD982340945**
CA LUST
CA CPS-SLIC
CA Orange Co. Industrial Site
FINDS
ECHO
CA Cortese
CA HWTS
CA HAZNET
CA CERS

RCRA Listings:

Date Form Received by Agency:	19871217
Handler Name:	New Age Graphics
Handler Address:	17871 VON KARMAN AVE
Handler City,State,Zip:	IRVINE, CA 92614
EPA ID:	CAD982340945
Contact Name:	KEN DAWKINS
Contact Address:	17871 VON KARMAN AVE
Contact City,State,Zip:	INVINE, CA 92713
Contact Telephone:	Not reported
Contact Fax:	Not reported
Contact Email:	Not reported
Contact Title:	Not reported
EPA Region:	09
Land Type:	Other

Map ID
 Direction
 Distance
 Elevation

MAP FINDINGS

Site

Database(s)

EDR ID Number
 EPA ID Number

NEW AGE GRAPHICS (Continued)

1000406085

Federal Waste Generator Description:	Small Quantity Generator
Non-Notifier:	Not reported
Biennial Report Cycle:	Not reported
Accessibility:	Not reported
Active Site Indicator:	Handler Activities
State District Owner:	Ca
State District:	4
Mailing Address:	17871 VON KARMAN AVE
Mailing City,State,Zip:	IRVINE, CA 92614
Owner Name:	New Age Graphics Corp
Owner Type:	Private
Operator Name:	Not Required
Operator Type:	Private
Short-Term Generator Activity:	No
Importer Activity:	No
Mixed Waste Generator:	No
Transporter Activity:	No
Transfer Facility Activity:	No
Recycler Activity with Storage:	No
Small Quantity On-Site Burner Exemption:	No
Smelting Melting and Refining Furnace Exemption:	No
Underground Injection Control:	No
Off-Site Waste Receipt:	No
Universal Waste Indicator:	No
Universal Waste Destination Facility:	No
Federal Universal Waste:	No
Active Site State-Reg Handler:	---
Federal Facility Indicator:	Not reported
Hazardous Secondary Material Indicator:	NN
Sub-Part K Indicator:	Not reported
2018 GPRC Permit Baseline:	Not on the Baseline
2018 GPRC Renewals Baseline:	Not on the Baseline
202 GPRC Corrective Action Baseline:	No
Subject to Corrective Action Universe:	No
Non-TSDFs Where RCRA CA has Been Imposed Universe:	No
Corrective Action Priority Ranking:	No NCAPS ranking
Environmental Control Indicator:	No
Institutional Control Indicator:	No
Human Exposure Controls Indicator:	N/A
Groundwater Controls Indicator:	N/A
Significant Non-Complier Universe:	No
Unaddressed Significant Non-Complier Universe:	No
Addressed Significant Non-Complier Universe:	No
Significant Non-Complier With a Compliance Schedule Universe:	No
Financial Assurance Required:	Not reported
Handler Date of Last Change:	20020627
Recognized Trader-Importer:	No
Recognized Trader-Exporter:	No
Importer of Spent Lead Acid Batteries:	No
Exporter of Spent Lead Acid Batteries:	No
Recycler Activity Without Storage:	Not reported
Manifest Broker:	Not reported
Sub-Part P Indicator:	No

Handler - Owner Operator:
 Owner/Operator Indicator:

Owner

Map ID
Direction
Distance
Elevation

MAP FINDINGS

Site

Database(s)

EDR ID Number
EPA ID Number

NEW AGE GRAPHICS (Continued)

1000406085

Owner/Operator Name: NEW AGE GRAPHICS CORP
Legal Status: Private
Date Became Current: Not reported
Date Ended Current: Not reported
Owner/Operator Address: NOT REQUIRED
Owner/Operator City,State,Zip: NOT REQUIRED, ME 99999
Owner/Operator Telephone: 415-555-1212
Owner/Operator Telephone Ext: Not reported
Owner/Operator Fax: Not reported
Owner/Operator Email: Not reported

Owner/Operator Indicator: Operator
Owner/Operator Name: NOT REQUIRED
Legal Status: Private
Date Became Current: Not reported
Date Ended Current: Not reported
Owner/Operator Address: NOT REQUIRED
Owner/Operator City,State,Zip: NOT REQUIRED, ME 99999
Owner/Operator Telephone: 415-555-1212
Owner/Operator Telephone Ext: Not reported
Owner/Operator Fax: Not reported
Owner/Operator Email: Not reported

Historic Generators:
Receive Date: 19871217
Handler Name: NEW AGE GRAPHICS
Federal Waste Generator Description: Small Quantity Generator
State District Owner: Ca
Large Quantity Handler of Universal Waste: No
Recognized Trader Importer: No
Recognized Trader Exporter: No
Spent Lead Acid Battery Importer: No
Spent Lead Acid Battery Exporter: No
Current Record: Yes
Non Storage Recycler Activity: Not reported
Electronic Manifest Broker: Not reported

List of NAICS Codes and Descriptions:
NAICS Code: 333132
NAICS Description: OIL AND GAS FIELD MACHINERY AND EQUIPMENT MANUFACTURING

Facility Has Received Notices of Violations:
Violations: No Violations Found

Evaluation Action Summary:
Evaluations: No Evaluations Found

ENVIROSTOR:
Name: SMITH TOOL CO
Address: 17871 VON KARMAN
City,State,Zip: IRVINE, CA 92714
Facility ID: 30340067
Status: Refer: RWQCB
Status Date: 06/01/1995

Map ID
Direction
Distance
Elevation

MAP FINDINGS

Site

Database(s)

EDR ID Number
EPA ID Number

NEW AGE GRAPHICS (Continued)

1000406085

Site Code: Not reported
Site Type: Historical
Site Type Detailed: * Historical
Acres: Not reported
NPL: NO
Regulatory Agencies: NONE SPECIFIED
Lead Agency: NONE SPECIFIED
Program Manager: Not reported
Supervisor: * Mmonroy
Division Branch: Cleanup Cypress
Assembly: 73
Senate: 37
Special Program: Not reported
Restricted Use: NO
Site Mgmt Req: NONE SPECIFIED
Funding: Not reported
Latitude: 33.68305
Longitude: -117.85
APN: NONE SPECIFIED
Past Use: NONE SPECIFIED
Potential COC: NONE SPECIFIED
Confirmed COC: NONE SPECIFIED
Potential Description: NONE SPECIFIED
Alias Name: SMITH TOOL CO. DIV OF SMITH INTL
Alias Type: Alternate Name
Alias Name: SMITH TOOL INTERNATIONAL
Alias Type: Alternate Name
Alias Name: CAD073593113
Alias Type: EPA Identification Number
Alias Name: 30340067
Alias Type: Envirostor ID Number

Completed Info:

Completed Area Name: Not reported
Completed Sub Area Name: Not reported
Completed Document Type: Not reported
Completed Date: Not reported
Comments: Not reported

Future Area Name: Not reported
Future Sub Area Name: Not reported
Future Document Type: Not reported
Future Due Date: Not reported
Schedule Area Name: Not reported
Schedule Sub Area Name: Not reported
Schedule Document Type: Not reported
Schedule Due Date: Not reported
Schedule Revised Date: Not reported

LUST:

Name: SMITH INT'L (SMITH TOOL)
Address: 17871 VON KARMAN AVE
City,State,Zip: IRVINE, CA 92714
Lead Agency: SANTA ANA RWQCB (REGION 8)
Case Type: LUST Cleanup Site
Geo Track: http://geotracker.waterboards.ca.gov/profile_report.asp?global_id=T0605900502
Global Id: T0605900502

Map ID
Direction
Distance
Elevation

MAP FINDINGS

Site

Database(s)

EDR ID Number
EPA ID Number

NEW AGE GRAPHICS (Continued)

1000406085

Latitude: 33.6864257
Longitude: -117.8454368
Status: Completed - Case Closed
Status Date: 01/29/1999
Case Worker: MAO
RB Case Number: 083000629T
Local Agency: Not reported
File Location: Not reported
Local Case Number: 86UT075
Potential Media Affect: Aquifer used for drinking water supply
Potential Contaminants of Concern: Tetrachloroethylene (PCE), Trichloroethylene (TCE), Freon, Lead, Mercury (elemental), Total Petroleum Hydrocarbons (TPH), Waste Oil / Motor / Hydraulic / Lubricating
EPA Region: 9
Coordinate Source: Google Geocode
Cuf Case: NO
Quantity Released Gallons: Not reported
Begin Date: 06/12/1987
Leak Reported Date: 06/12/1987
How Discovered: Not reported
How Discovered Description: Not reported
Discharge Source: Not reported
Discharge Cause: Not reported
Stop Method: Not reported
Stop Description: Not reported
No Further Action Date: 01/29/1999
CA Water Watershed Name: Santa Ana River - Lower Santa Ana River - East Coastal Plain (801.11)
Dwr Groundwater Subbasin Name: Coastal Plain Of Orange County (8-001)
Disadvantaged Community: Not reported
CA Enviroscreen 3 Score: 71-75%
CA Enviroscreen 4 Score: 60-65%
Military DOD Site: No
Facility Project Subtype: Not reported
RWQCB Region: SANTA ANA RWQCB (REGION 8)
Site History: Not reported

LUST:

Global Id: T0605900502
Contact Type: Regional Board Caseworker - Primary Caseworker
Contact Name: MIGUEL OVIEDO
Organization Name: SANTA ANA RWQCB (REGION 8)
Address: 3737 Main Street, Suite 500
City: RIVERSIDE
Email: miguel.oviedo@waterboards.ca.gov
Phone Number: 9517823238

LUST:

Global Id: T0605900502
Action Type: ENFORCEMENT
Date: 10/25/1996
Action: Staff Letter

Global Id: T0605900502
Action Type: ENFORCEMENT
Date: 11/03/2000
Action: Other Report

Map ID
Direction
Distance
Elevation

MAP FINDINGS

Site

Database(s)

EDR ID Number
EPA ID Number

NEW AGE GRAPHICS (Continued)

1000406085

Global Id:	T0605900502
Action Type:	ENFORCEMENT
Date:	11/03/2000
Action:	Other Report
Global Id:	T0605900502
Action Type:	ENFORCEMENT
Date:	01/29/1999
Action:	Closure/No Further Action Letter
Global Id:	T0605900502
Action Type:	ENFORCEMENT
Date:	08/10/2020
Action:	Historic Files
Global Id:	T0605900502
Action Type:	ENFORCEMENT
Date:	08/10/2020
Action:	Historic Files
Global Id:	T0605900502
Action Type:	ENFORCEMENT
Date:	09/18/1995
Action:	Staff Letter
Global Id:	T0605900502
Action Type:	ENFORCEMENT
Date:	11/09/1998
Action:	Staff Letter
Global Id:	T0605900502
Action Type:	ENFORCEMENT
Date:	01/29/1999
Action:	Closure/No Further Action Letter
Global Id:	T0605900502
Action Type:	ENFORCEMENT
Date:	04/04/2000
Action:	Staff Letter
Global Id:	T0605900502
Action Type:	ENFORCEMENT
Date:	09/18/1995
Action:	Staff Letter
Global Id:	T0605900502
Action Type:	ENFORCEMENT
Date:	10/28/1998
Action:	Other Report
Global Id:	T0605900502
Action Type:	Other
Date:	06/12/1987
Action:	Leak Reported
Global Id:	T0605900502
Action Type:	RESPONSE

Map ID
Direction
Distance
Elevation

MAP FINDINGS

Site

Database(s)

EDR ID Number
EPA ID Number

NEW AGE GRAPHICS (Continued)

1000406085

Date: 06/18/1999
Action: Other Report / Document

Global Id: T0605900502
Action Type: RESPONSE
Date: 03/05/1999
Action: Other Report / Document

Global Id: T0605900502
Action Type: RESPONSE
Date: 08/02/1999
Action: Other Report / Document

Global Id: T0605900502
Action Type: ENFORCEMENT
Date: 11/17/1994
Action: Staff Letter

Global Id: T0605900502
Action Type: ENFORCEMENT
Date: 05/10/1999
Action: File review

Global Id: T0605900502
Action Type: ENFORCEMENT
Date: 03/03/2000
Action: Site Visit / Inspection / Sampling

Global Id: T0605900502
Action Type: ENFORCEMENT
Date: 06/23/2017
Action: Technical Correspondence / Assistance / Other

Global Id: T0605900502
Action Type: RESPONSE
Date: 07/22/1999
Action: Well Destruction Report

Global Id: T0605900502
Action Type: RESPONSE
Date: 12/27/1996
Action: Other Report / Document

Global Id: T0605900502
Action Type: RESPONSE
Date: 08/14/1998
Action: Other Report / Document

Global Id: T0605900502
Action Type: RESPONSE
Date: 04/08/1997
Action: Other Report / Document

Global Id: T0605900502
Action Type: RESPONSE
Date: 01/06/1997
Action: Other Report / Document

Map ID
Direction
Distance
Elevation

MAP FINDINGS

Site

Database(s)

EDR ID Number
EPA ID Number

NEW AGE GRAPHICS (Continued)

1000406085

Global Id: T0605900502
Action Type: RESPONSE
Date: 06/29/1999
Action: Other Report / Document

Global Id: T0605900502
Action Type: RESPONSE
Date: 12/09/1996
Action: Other Report / Document

Global Id: T0605900502
Action Type: RESPONSE
Date: 08/06/1999
Action: Well Destruction Report

Global Id: T0605900502
Action Type: ENFORCEMENT
Date: 06/24/1999
Action: Site Visit / Inspection / Sampling

Global Id: T0605900502
Action Type: ENFORCEMENT
Date: 12/20/2006
Action: Staff Letter

Global Id: T0605900502
Action Type: ENFORCEMENT
Date: 08/10/2020
Action: Historic Files

LUST:

Global Id: T0605900502
Status: Open - Case Begin Date
Status Date: 06/12/1987

Global Id: T0605900502
Status: Open - Site Assessment
Status Date: 08/06/1987

Global Id: T0605900502
Status: Open - Remediation
Status Date: 05/22/1990

Global Id: T0605900502
Status: Open - Remediation
Status Date: 07/20/1992

Global Id: T0605900502
Status: Completed - Case Closed
Status Date: 01/29/1999

Name: SMITH TOOLS
Address: 17871 VON KARMAN
City,State,Zip: IRVINE, CA 92714
Lead Agency: ORANGE COUNTY LOP
Case Type: LUST Cleanup Site

Map ID
Direction
Distance
Elevation

MAP FINDINGS

Site

Database(s)

EDR ID Number
EPA ID Number

NEW AGE GRAPHICS (Continued)

1000406085

Geo Track: http://geotracker.waterboards.ca.gov/profile_report.asp?global_id=T0605912096
Global Id: T0605912096
Latitude: 33.688122
Longitude: -117.847178
Status: Completed - Case Closed
Status Date: 06/25/1985
Case Worker: Not reported
RB Case Number: 083000629T
Local Agency: Not reported
File Location: Local Agency
Local Case Number: 85UT047
Potential Media Affect: Under Investigation
Potential Contaminants of Concern: Gasoline
EPA Region: 9
Coordinate Source: Google Geocode
Cuf Case: NO
Quantity Released Gallons: 0
Begin Date: 05/07/1985
Leak Reported Date: 01/01/1965
How Discovered: Tank Closure
How Discovered Description: Not reported
Discharge Source: Not reported
Discharge Cause: Not reported
Stop Method: Close and Remove Tank
Stop Description: Not reported
No Further Action Date: 06/25/1985
CA Water Watershed Name: Santa Ana River - Lower Santa Ana River - East Coastal Plain (801.11)
Dwr Groundwater Subbasin Name: Coastal Plain Of Orange County (8-001)
Disadvantaged Community: Not reported
CA Enviroscreen 3 Score: 71-75%
CA Enviroscreen 4 Score: 60-65%
Military DOD Site: No
Facility Project Subtype: Not reported
RWQCB Region: SANTA ANA RWQCB (REGION 8)
Site History: All records available on GeoTracker - No additional records maintained by OCLOP

LUST:

Global Id: T0605912096
Contact Type: Regional Board Caseworker
Contact Name: MIGUEL OVIEDO
Organization Name: SANTA ANA RWQCB (REGION 8)
Address: 3737 Main Street, Suite 500
City: RIVERSIDE
Email: miguel.oviedo@waterboards.ca.gov
Phone Number: 9517823238

LUST:

Global Id: T0605912096
Action Type: ENFORCEMENT
Date: 05/07/1985
Action: Other Report

Global Id: T0605912096
Action Type: ENFORCEMENT
Date: 08/10/2020
Action: Historic Files

Map ID
Direction
Distance
Elevation

MAP FINDINGS

Site

Database(s)

EDR ID Number
EPA ID Number

NEW AGE GRAPHICS (Continued)

1000406085

LUST:

Global Id: T0605912096
Status: Open - Case Begin Date
Status Date: 05/07/1985

Global Id: T0605912096
Status: Completed - Case Closed
Status Date: 06/25/1985

LUST REG 8:

Name: SMITH TOOLS
Address: 17871 VON KARMAN
City: IRVINE
Region: 8
County: Orange
Regional Board: Santa Ana Region
Facility Status: Case Closed
Case Number: 083000629T
Local Case Num: 85UT047
Case Type: Undefined
Substance: Gasoline
Qty Leaked: 0
Abate Method: Not reported
Cross Street: Not reported
Enf Type: Not reported
Funding: Not reported
How Discovered: Tank Closure
How Stopped: Close Tank
Leak Cause: Unknown
Leak Source: Unknown
Global ID: T0605912096
How Stopped Date: 9/9/9999
Enter Date: Not reported
Date Confirmation of Leak Began: Not reported
Date Preliminary Assessment Began: Not reported
Discover Date: 1/1/1965
Enforcement Date: Not reported
Close Date: 6/25/1985
Date Prelim Assessment Workplan Submitted: Not reported
Date Pollution Characterization Began: Not reported
Date Remediation Plan Submitted: Not reported
Date Remedial Action Underway: Not reported
Date Post Remedial Action Monitoring: Not reported
Enter Date: Not reported
GW Qualifies: Not reported
Soil Qualifies: Not reported
Operator: Not reported
Facility Contact: Not reported
Interim: Not reported
Oversite Program: LUST
Latitude: Not reported
Longitude: Not reported
MTBE Date: Not reported
Max MTBE GW: Not reported
MTBE Concentration: 0

Map ID
Direction
Distance
Elevation

MAP FINDINGS

Site

Database(s)

EDR ID Number
EPA ID Number

NEW AGE GRAPHICS (Continued)

1000406085

Max MTBE Soil: Not reported
MTBE Fuel: 1
MTBE Tested: Site NOT Tested for MTBE.Includes Unknown and Not Analyzed.
MTBE Class: *
Staff: TME
Staff Initials: JK
Lead Agency: Local Agency
Local Agency: 30000L
Hydr Basin #: Not reported
Beneficial: MUN
Priority: Not reported
Cleanup Fund Id: Not reported
Work Suspended: Not reported
Summary: Not reported

ORANGE CO. LUST:

Name: SMITH TOOLS
Address: 17871 VON KARMAN AVE
City,State,Zip: IRVINE, CA 92714
Region: ORANGE
Facility Id: 85UT047
Current Status: CLOSED
Type of Closure: Closure certification issued
Released Substance: Not reported
Date Closed: 06/25/1985
File Location: Local Agency

Name: SMITH TOOL
Address: 17871 VON KARMAN
City,State,Zip: IRVINE, CA 92713
Region: ORANGE
Facility Id: 86UT075
Current Status: CLOSED
Type of Closure: Referred to Regional Board
Released Substance: Not reported
Date Closed: 03/09/1993
File Location: Local Agency

CPS-SLIC:

Name: SMITH TOOL COMPANY
Address: 17871 VON KARMAN AVE
City,State,Zip: IRVINE, CA 92714
Region: STATE
Facility Status: Completed - Case Closed
Status Date: 04/08/1986
Global Id: T10000018026
Lead Agency: ORANGE COUNTY LOP
Lead Agency Case Number: 85IC006
Latitude: 33.6884025
Longitude: -117.8476428
Case Type: Cleanup Program Site
Case Worker: Not reported
Local Agency: ORANGE COUNTY LOP
RB Case Number: Not reported
File Location: All Files are on GeoTracker or in the Local Agency Warehouse
Potential Media Affected: Not reported

Map ID
Direction
Distance
Elevation

MAP FINDINGS

Site

Database(s)

EDR ID Number
EPA ID Number

NEW AGE GRAPHICS (Continued)

1000406085

Potential Contaminants of Concern: Not reported
EPA Region: 9
Coordinate Source: Not reported
Cuf Case: NO
Quantity Released Gallons: Not reported
Begin Date: 04/08/1986
Leak Reported Date: Not reported
How Discovered: Not reported
How Discovered Description: Not reported
Discharge Source: Not reported
Discharge Cause: Not reported
Stop Method: Not reported
Stop Description: Not reported
No Further Action Date: 04/08/1986
CA Water Watershed Name: Not reported
Dwr Groundwater Subbasin Name: Not reported
Disadvantaged Community: Not reported
CA Enviroscreen 3 Score: Not reported
CA Enviroscreen 4 Score: Not reported
Military DOD Site: No
Facility Project Subtype: Not reported
RWQCB Region: Not reported
Site History: Please refer to recent Site Documents or Monitoring Reports for site history. Orange County is not responsible for the accuracy of any professional interpretations provided in reports submitted by consultants for the responsible party.

[Click here to access the California GeoTracker records for this facility:](#)

Orange Co. Industrial Site:

Name: SMITH TOOL COMPANY
Address: 17871 VON KARMAN AVE
City,State,Zip: IRVINE, CA 92714
Case ID: 85IC006
Record ID: RO0000073
Current Status: CLOSED
Closure Type: Closed pre 1994, file review required to determine closure type
Released Chemical: DATA NOT ENTERED, SEE FILE
Closed Date: 4/8/1986
File Location: Not reported

FINDS:

Registry ID: 110008276418

[Click Here for FRS Facility Detail Report:](#)

Environmental Interest/Information System:

The National Compliance Database (NCDB) supports implementation of the Federal Insecticide, Fungicide, and Rodenticide Act (FIFRA) and the Toxic Substances Control Act (TSCA).
THE EMISSION INVENTORY SYSTEM (EIS) MAINTAINS AN INVENTORY OF LARGE STATIONARY SOURCES AND VOLUNTARILY-REPORTED SMALLER SOURCES OF AIR POINT POLLUTANT EMITTERS. IT CONTAINS INFORMATION ABOUT FACILITY SITES AND THEIR PHYSICAL LOCATION, EMISSIONS UNITS, EMISSIONS PROCESSES, RELEASE POINTS, CONTROL APPROACHES, AND REGULATIONS. FACILITY INVENTORY DATA ARE KEPT SEPARATE FROM THE EMISSIONS DATA AND HAVE STABLE IDENTIFIERS TO IMPROVE CONTINUITY FROM YEAR TO YEAR AND TO HELP

Map ID
Direction
Distance
Elevation

MAP FINDINGS

Site

Database(s)

EDR ID Number
EPA ID Number

NEW AGE GRAPHICS (Continued)

1000406085

IDENTIFY DUPLICATE OR MISSING FACILITIES

The Resource Conservation and Recovery Act Information System (RCRAInfo) is EPA's comprehensive information system in support of the Resource Conservation and Recovery Act (RCRA) of 1976 and the Hazardous and Solid Waste Amendments (HSWA) of 1984. It tracks many types of information about generators, transporters, treaters, storers, and disposers of hazardous waste.

CEDRI is a web application used by EPA programs and various stakeholders to manage environmental data transmitted to EPA in order to meet EPA's reporting requirements.

[Click this hyperlink](#) while viewing on your computer to access additional FINDS: detail in the EDR Site Report.

ECHO:

Envid: 1000406085
Registry ID: 110008276418
DFR URL: <http://echo.epa.gov/detailed-facility-report?fid=110008276418>
Name: NEW AGE GRAPHICS
Address: 17871 VON KARMAN AVE
City,State,Zip: IRVINE, CA 92614

CORTESE:

Name: SMITH TOOLS
Address: 17871 VON KARMAN
City,State,Zip: IRVINE, CA 92714
Region: CORTESE
Envirostor Id: Not reported
Global ID: T0605912096
Site/Facility Type: LUST CLEANUP SITE
Cleanup Status: COMPLETED - CASE CLOSED
Status Date: Not reported
Site Code: Not reported
Latitude: Not reported
Longitude: Not reported
Owner: Not reported
Enf Type: Not reported
Swat R: Not reported
Flag: active
Order No: Not reported
Waste Discharge System No: Not reported
Effective Date: Not reported
Region 2: Not reported
WID Id: Not reported
Solid Waste Id No: Not reported
Waste Management Uit Name: Not reported
File Name: Active Open

HWTS:

Name: NEW AGE GRAPHICS
Address: 17871 VON KARMAN AVE
Address 2: Not reported
City,State,Zip: IRVINE, CA 92713
EPA ID: CAD982340945
Inactive Date: 06/30/1998
Create Date: 06/17/1988
Last Act Date: Not reported

Map ID
Direction
Distance
Elevation

MAP FINDINGS

Site

Database(s)

EDR ID Number
EPA ID Number

NEW AGE GRAPHICS (Continued)

1000406085

Mailing Name: Not reported
Mailing Address: 17871 VON KARMAN AVE
Mailing Address 2: Not reported
Mailing City,State,Zip: IRVINE, CA 927130000
Owner Name: NEW AGE GRAPHICS
Owner Address: 17871 VON KARMAN AVE
Owner Address 2: Not reported
Owner City,State,Zip: IRVINE, CA 927130000
Owner Phone: Not reported
Owner Fax: Not reported
Contact Name: KEN DAWKINS
Contact Address: INACTIVE PER NON DELIVERABLE
Contact Address 2: Not reported
City,State,Zip: IRVINE, CA 927130000
Contact Phone: Not reported
Contact Fax: Not reported
Facility Status: Inactive
Facility Type: PERMANENT
Category: FEDERAL
Latitude: 33.683087
Longitude: -117.850308

HAZNET:

Name: NEW AGE GRAPHICS
Address: 17871 VON KARMAN AVE
Address 2: Not reported
City,State,Zip: IRVINE, CA 927130000
Contact: KEN DAWKINS
Telephone: 7142224444
Mailing Name: Not reported
Mailing Address: 17871 VON KARMAN AVE

Year: 1999
Gepaid: CAD982340945
TSD EPA ID: AZD982441263
CA Waste Code: 352 - Other organic solids
Disposal Method: -
Tons: 0.2

Year: 1999
Gepaid: CAD982340945
TSD EPA ID: CAD097030993
CA Waste Code: 135 - Unspecified aqueous solution
Disposal Method: R01 - Recycler
Tons: 13.44

Year: 1996
Gepaid: CAD982340945
TSD EPA ID: AZD982403933
CA Waste Code: 351 - Organic solids with halogens
Disposal Method: T03 - Treatment, Incineration
Tons: 1.05

Year: 1996
Gepaid: CAD982340945
TSD EPA ID: CAD044429835
CA Waste Code: 351 - Organic solids with halogens

Map ID
Direction
Distance
Elevation

MAP FINDINGS

Site

Database(s)

EDR ID Number
EPA ID Number

NEW AGE GRAPHICS (Continued)

1000406085

Disposal Method:	T03 - Treatment, Incineration
Tons:	3
Year:	1996
Gepaid:	CAD982340945
TSD EPA ID:	AZD982441263
CA Waste Code:	351 - Organic solids with halogens
Disposal Method:	T03 - Treatment, Incineration
Tons:	0.05
Year:	1995
Gepaid:	CAD982340945
TSD EPA ID:	CAD044429835
CA Waste Code:	351 - Organic solids with halogens
Disposal Method:	T03 - Treatment, Incineration
Tons:	3.2
Year:	1995
Gepaid:	CAD982340945
TSD EPA ID:	CAD044429835
CA Waste Code:	351 - Organic solids with halogens
Disposal Method:	*** - Invalid Code
Tons:	0.65
Year:	1994
Gepaid:	CAD982340945
TSD EPA ID:	WAD009477175
CA Waste Code:	351 - Organic solids with halogens
Disposal Method:	R01 - Recycler
Tons:	3.6975
Year:	1993
Gepaid:	CAD982340945
TSD EPA ID:	WAD009477175
CA Waste Code:	351 - Organic solids with halogens
Disposal Method:	R01 - Recycler
Tons:	0.6
Year:	1993
Gepaid:	CAD982340945
TSD EPA ID:	WAD009477175
CA Waste Code:	352 - Other organic solids
Disposal Method:	R01 - Recycler
Tons:	0.3

[Click this hyperlink](#) while viewing on your computer to access 24 additional CA HAZNET: record(s) in the EDR Site Report.

Additional Info:

Year:	1999
Gen EPA ID:	CAD982340945
Shipment Date:	19990720
Creation Date:	8/24/1999 0:00:00
Receipt Date:	Not reported
Manifest ID:	98354108

Map ID
Direction
Distance
Elevation

MAP FINDINGS

Site

Database(s)

EDR ID Number
EPA ID Number

NEW AGE GRAPHICS (Continued)

1000406085

Trans EPA ID:	CAR000034918
Trans Name:	Not reported
Trans 2 EPA ID:	Not reported
Trans 2 Name:	Not reported
TSDF EPA ID:	AZD982441263
Trans Name:	Not reported
TSDF Alt EPA ID:	Not reported
TSDF Alt Name:	Not reported
Waste Code Description:	352 - Other organic solids
RCRA Code:	F001
Meth Code:	- Not reported
Quantity Tons:	0.2
Waste Quantity:	400
Quantity Unit:	P
Additional Code 1:	Not reported
Additional Code 2:	Not reported
Additional Code 3:	Not reported
Additional Code 4:	Not reported
Additional Code 5:	Not reported
Shipment Date:	19990426
Creation Date:	7/13/1999 0:00:00
Receipt Date:	19990427
Manifest ID:	98354107
Trans EPA ID:	CAD983608258
Trans Name:	Not reported
Trans 2 EPA ID:	Not reported
Trans 2 Name:	Not reported
TSDF EPA ID:	CAD097030993
Trans Name:	Not reported
TSDF Alt EPA ID:	CAD097030993
TSDF Alt Name:	Not reported
Waste Code Description:	135 - Unspecified aqueous solution
RCRA Code:	Not reported
Meth Code:	R01 - Recycler
Quantity Tons:	13.44
Waste Quantity:	3200
Quantity Unit:	G
Additional Code 1:	Not reported
Additional Code 2:	Not reported
Additional Code 3:	Not reported
Additional Code 4:	Not reported
Additional Code 5:	Not reported
Additional Info:	
Year:	1996
Gen EPA ID:	CAD982340945
Shipment Date:	19961003
Creation Date:	5/20/1997 0:00:00
Receipt Date:	19961018
Manifest ID:	91043567
Trans EPA ID:	CAD98240393
Trans Name:	Not reported
Trans 2 EPA ID:	CAD004778742
Trans 2 Name:	Not reported
TSDF EPA ID:	AZD982403933

Map ID
Direction
Distance
Elevation

MAP FINDINGS

Site

Database(s)

EDR ID Number
EPA ID Number

NEW AGE GRAPHICS (Continued)

1000406085

Trans Name: Not reported
TSDF Alt EPA ID: Not reported
TSDF Alt Name: Not reported
Waste Code Description: 351 - Organic solids with halogens
RCRA Code: F001
Meth Code: T03 - Treatment, Incineration
Quantity Tons: 1.05
Waste Quantity: 2100
Quantity Unit: P
Additional Code 1: Not reported
Additional Code 2: Not reported
Additional Code 3: Not reported
Additional Code 4: Not reported
Additional Code 5: Not reported

Shipment Date: 19960814
Creation Date: 5/30/1997 0:00:00
Receipt Date: 19960821
Manifest ID: 91043375
Trans EPA ID: CAD982403933
Trans Name: Not reported
Trans 2 EPA ID: CAD004778742
Trans 2 Name: Not reported
TSDF EPA ID: AZD982441263
Trans Name: Not reported
TSDF Alt EPA ID: Not reported
TSDF Alt Name: Not reported
Waste Code Description: 351 - Organic solids with halogens
RCRA Code: F001
Meth Code: T03 - Treatment, Incineration
Quantity Tons: 0.05
Waste Quantity: 100
Quantity Unit: P
Additional Code 1: Not reported
Additional Code 2: Not reported
Additional Code 3: Not reported
Additional Code 4: Not reported
Additional Code 5: Not reported

Shipment Date: 19960111
Creation Date: 9/18/1996 0:00:00
Receipt Date: 19960116
Manifest ID: 91043372
Trans EPA ID: CAD095146296
Trans Name: Not reported
Trans 2 EPA ID: Not reported
Trans 2 Name: Not reported
TSDF EPA ID: CAD044429835
Trans Name: Not reported
TSDF Alt EPA ID: Not reported
TSDF Alt Name: Not reported
Waste Code Description: 351 - Organic solids with halogens
RCRA Code: F001
Meth Code: T03 - Treatment, Incineration
Quantity Tons: 3
Waste Quantity: 6000
Quantity Unit: P

Map ID
Direction
Distance
Elevation

MAP FINDINGS

Site

Database(s)

EDR ID Number
EPA ID Number

NEW AGE GRAPHICS (Continued)

1000406085

Additional Code 1: Not reported
Additional Code 2: Not reported
Additional Code 3: Not reported
Additional Code 4: Not reported
Additional Code 5: Not reported

Additional Info:

Year: 1995
Gen EPA ID: CAD982340945

Shipment Date: 19950518
Creation Date: 10/24/1995 0:00:00
Receipt Date: 19950518
Manifest ID: 91043370
Trans EPA ID: CAD095146296
Trans Name: Not reported
Trans 2 EPA ID: Not reported
Trans 2 Name: Not reported
TSDf EPA ID: CAD044429835
Trans Name: Not reported
TSDf Alt EPA ID: Not reported
TSDf Alt Name: Not reported
Waste Code Description: 351 - Organic solids with halogens
RCRA Code: F001
Meth Code: *** - Invalid Code
Quantity Tons: 0.65
Waste Quantity: 1300
Quantity Unit: P
Additional Code 1: Not reported
Additional Code 2: Not reported
Additional Code 3: Not reported
Additional Code 4: Not reported
Additional Code 5: Not reported

Shipment Date: 19950310
Creation Date: 10/23/1995 0:00:00
Receipt Date: 19950310
Manifest ID: 91043365
Trans EPA ID: CAD095146296
Trans Name: Not reported
Trans 2 EPA ID: Not reported
Trans 2 Name: Not reported
TSDf EPA ID: CAD044429835
Trans Name: Not reported
TSDf Alt EPA ID: Not reported
TSDf Alt Name: Not reported
Waste Code Description: 351 - Organic solids with halogens
RCRA Code: F001
Meth Code: T03 - Treatment, Incineration
Quantity Tons: 3.2
Waste Quantity: 6400
Quantity Unit: P
Additional Code 1: Not reported
Additional Code 2: Not reported
Additional Code 3: Not reported
Additional Code 4: Not reported
Additional Code 5: Not reported

Map ID
Direction
Distance
Elevation

MAP FINDINGS

Site

Database(s)

EDR ID Number
EPA ID Number

NEW AGE GRAPHICS (Continued)

1000406085

Additional Info:

Year: 1994
Gen EPA ID: CAD982340945

Shipment Date: 19940104
Creation Date: 9/14/1995 0:00:00
Receipt Date: 19940117
Manifest ID: 91043362
Trans EPA ID: CAD983618513
Trans Name: Not reported
Trans 2 EPA ID: CAD076548635
Trans 2 Name: Not reported
TSDf EPA ID: WAD009477175
Trans Name: Not reported
TSDf Alt EPA ID: Not reported
TSDf Alt Name: Not reported
Waste Code Description: 351 - Organic solids with halogens
RCRA Code: U076
Meth Code: R01 - Recycler
Quantity Tons: 3.6975
Waste Quantity: 7395
Quantity Unit: P
Additional Code 1: Not reported
Additional Code 2: Not reported
Additional Code 3: Not reported
Additional Code 4: Not reported
Additional Code 5: Not reported

Additional Info:

Year: 1993
Gen EPA ID: CAD982340945

Shipment Date: 19931206
Creation Date: 9/14/1995 0:00:00
Receipt Date: 19931210
Manifest ID: 91043360
Trans EPA ID: CAD983618513
Trans Name: Not reported
Trans 2 EPA ID: CAD076548635
Trans 2 Name: Not reported
TSDf EPA ID: WAD009477175
Trans Name: Not reported
TSDf Alt EPA ID: Not reported
TSDf Alt Name: Not reported
Waste Code Description: 351 - Organic solids with halogens
RCRA Code: U076
Meth Code: R01 - Recycler
Quantity Tons: 0.6
Waste Quantity: 1200
Quantity Unit: P
Additional Code 1: Not reported
Additional Code 2: Not reported
Additional Code 3: Not reported
Additional Code 4: Not reported
Additional Code 5: Not reported

Map ID
Direction
Distance
Elevation

MAP FINDINGS

Site

Database(s)

EDR ID Number
EPA ID Number

NEW AGE GRAPHICS (Continued)

1000406085

Shipment Date: 19930312
Creation Date: 9/1/1995 0:00:00
Receipt Date: 19930326
Manifest ID: 91043359
Trans EPA ID: CAD983618513
Trans Name: Not reported
Trans 2 EPA ID: CAD076548635
Trans 2 Name: Not reported
TSDf EPA ID: WAD009477175
Trans Name: Not reported
TSDf Alt EPA ID: Not reported
TSDf Alt Name: Not reported
Waste Code Description: 352 - Other organic solids
RCRA Code: U076
Meth Code: R01 - Recycler
Quantity Tons: 0.3
Waste Quantity: 600
Quantity Unit: P
Additional Code 1: Not reported
Additional Code 2: Not reported
Additional Code 3: Not reported
Additional Code 4: Not reported
Additional Code 5: Not reported

CERS:

Name: SMITH TOOLS
Address: 17871 VON KARMAN
City,State,Zip: IRVINE, CA 92714
Site ID: 686588
CERS ID: T0605912096
CERS Description: Leaking Underground Storage Tank Cleanup Site

Affiliation:

Affiliation Type Desc: Regional Board Caseworker
Entity Name: MIGUEL OVIEDO - SANTA ANA RWQCB (REGION 8)
Entity Title: Not reported
Affiliation Address: 3737 Main Street, Suite 500
Affiliation City: RIVERSIDE
Affiliation State: CA
Affiliation Country: Not reported
Affiliation Zip: Not reported
Affiliation Phone: 9517823238,

Name: NEW AGE GRAPHICS
Address: 17871 VON KARMAN AVE
City,State,Zip: IRVINE, CA 92614
Site ID: 482870
CERS ID: 110008276418
CERS Description: US EPA Air Emission Inventory System (EIS)

Affiliation:

Affiliation Type Desc: Environmental Contact
Entity Name: KEN DAWKINS
Entity Title: Not reported
Affiliation Address: 17871 VON KARMAN AVE
Affiliation City: INVINE
Affiliation State: CA

Map ID
 Direction
 Distance
 Elevation

MAP FINDINGS

Site

Database(s)

EDR ID Number
 EPA ID Number

NEW AGE GRAPHICS (Continued)

1000406085

Affiliation Country: Not reported
 Affiliation Zip: Not reported
 Affiliation Phone: ,

**AG225
 SW
 1/8-1/4
 0.156 mi.
 824 ft.**

**AMAZON.COM SERVICES LLC - SAX1
 17871 VON KARMAN AVE
 IRVINE, CA 92614**

RCRA-LQG

**1023966845
 CAR000275610**

Site 18 of 18 in cluster AG

**Relative:
 Lower
 Actual:
 38 ft.**

RCRA Listings:	
Date Form Received by Agency:	20230921
Handler Name:	Amazon.Com Services Llc - Sax1
Handler Address:	VON KARMAN AVE
Handler City,State,Zip:	IRVINE, CA 92614
EPA ID:	CAR000275610
Contact Name:	PAUL WILSON
Contact Address:	PO BOX 80842
Contact City,State,Zip:	SEATTLE, WA 98108
Contact Telephone:	800-575-0171
Contact Fax:	Not reported
Contact Email:	AMAZON-EAP-NORTHAMERICA@AMAZON.COM
Contact Title:	NA ENVIRONMENTAL LEADER - LAST MILE
EPA Region:	09
Land Type:	Private
Federal Waste Generator Description:	Large Quantity Generator
Non-Notifier:	Not reported
Biennial Report Cycle:	Not reported
Accessibility:	Not reported
Active Site Indicator:	Handler Activities
State District Owner:	Not reported
State District:	Not reported
Mailing Address:	PO BOX 80842
Mailing City,State,Zip:	SEATTLE, WA 98108
Owner Name:	Cpus Irvine Crossing, Lp, C/O Cbre
Owner Type:	Private
Operator Name:	Amazon.Com Services Llc
Operator Type:	Private
Short-Term Generator Activity:	No
Importer Activity:	No
Mixed Waste Generator:	No
Transporter Activity:	No
Transfer Facility Activity:	No
Recycler Activity with Storage:	No
Small Quantity On-Site Burner Exemption:	No
Smelting Melting and Refining Furnace Exemption:	No
Underground Injection Control:	No
Off-Site Waste Receipt:	No
Universal Waste Indicator:	No
Universal Waste Destination Facility:	No
Federal Universal Waste:	No
Active Site State-Reg Handler:	---
Federal Facility Indicator:	Not reported
Hazardous Secondary Material Indicator:	N
Sub-Part K Indicator:	Not reported
2018 GPRP Permit Baseline:	Not on the Baseline
2018 GPRP Renewals Baseline:	Not on the Baseline

Map ID
Direction
Distance
Elevation

MAP FINDINGS

Site

Database(s)

EDR ID Number
EPA ID Number

AMAZON.COM SERVICES LLC - SAX1 (Continued)

1023966845

202 GPRA Corrective Action Baseline:	No
Subject to Corrective Action Universe:	No
Non-TSDFs Where RCRA CA has Been Imposed Universe:	No
Corrective Action Priority Ranking:	No NCAPS ranking
Environmental Control Indicator:	No
Institutional Control Indicator:	No
Human Exposure Controls Indicator:	N/A
Groundwater Controls Indicator:	N/A
Significant Non-Complier Universe:	No
Unaddressed Significant Non-Complier Universe:	No
Addressed Significant Non-Complier Universe:	No
Significant Non-Complier With a Compliance Schedule Universe:	No
Financial Assurance Required:	Not reported
Handler Date of Last Change:	20230929
Recognized Trader-Importer:	No
Recognized Trader-Exporter:	No
Importer of Spent Lead Acid Batteries:	No
Exporter of Spent Lead Acid Batteries:	No
Recycler Activity Without Storage:	No
Manifest Broker:	No
Sub-Part P Indicator:	No

Biennial: List of Years

Year: 2021

[Click Here for Biennial Reporting System Data:](#)

Year: 2019

[Click Here for Biennial Reporting System Data:](#)

Hazardous Waste Summary:

Waste Code:	D001
Waste Description:	Ignitable Waste
Waste Code:	D002
Waste Description:	Corrosive Waste
Waste Code:	D003
Waste Description:	Reactive Waste
Waste Code:	D005
Waste Description:	Barium
Waste Code:	D006
Waste Description:	Cadmium
Waste Code:	D007
Waste Description:	Chromium
Waste Code:	D008
Waste Description:	Lead
Waste Code:	D009
Waste Description:	Mercury
Waste Code:	D010

Map ID
Direction
Distance
Elevation

MAP FINDINGS

Site

Database(s)

EDR ID Number
EPA ID Number

AMAZON.COM SERVICES LLC - SAX1 (Continued)

1023966845

Waste Description:	Selenium
Waste Code:	D011
Waste Description:	Silver
Waste Code:	D016
Waste Description:	2,4-D (2,4-Dichlorophenoxyacetic Acid)
Waste Code:	D018
Waste Description:	Benzene
Waste Code:	D024
Waste Description:	M-Cresol
Waste Code:	D027
Waste Description:	1,4-Dichlorobenzene
Waste Code:	D035
Waste Description:	Methyl Ethyl Ketone
Waste Code:	P075
Waste Description:	Nicotine, & Salts (Or) Pyridine, 3-(1-Methyl-2-Pyrrolidinyl)-, (S)-, & Salts
Waste Code:	U002
Waste Description:	2-Propanone (l) (Or) Acetone (l)
Waste Code:	U129
Waste Description:	Cyclohexane, 1,2,3,4,5,6-Hexachloro-, (1alpha, 2alpha, 3beta, 4alpha, 5alpha, 6beta)- (Or) Lindane
Waste Code:	U154
Waste Description:	Methanol (l) (Or) Methyl Alcohol (l)
Waste Code:	U159
Waste Description:	2-Butanone (l,T) (Or) Methyl Ethyl Ketone (Mek) (l,T)
Waste Code:	U205
Waste Description:	Selenium Sulfide (Or) Selenium Sulfide Ses2 (R,T)

Handler - Owner Operator:

Owner/Operator Indicator:	Owner
Owner/Operator Name:	CPUS IRVINE CROSSING, LP, C/O CBRE
Legal Status:	Private
Date Became Current:	20160601
Date Ended Current:	Not reported
Owner/Operator Address:	3501 JAMBOREE RD
Owner/Operator City,State,Zip:	FOOTHILL RANCH, CA 92610
Owner/Operator Telephone:	213-683-4218
Owner/Operator Telephone Ext:	Not reported
Owner/Operator Fax:	Not reported
Owner/Operator Email:	RAY.YOUNG@CBREGLOBALINVESTORS.COM

Owner/Operator Indicator:	Owner
Owner/Operator Name:	VON KARMAN INCOME PARTNERS HOLDING COMPANY
Legal Status:	Private
Date Became Current:	20160502

Map ID
Direction
Distance
Elevation

MAP FINDINGS

Site

Database(s)

EDR ID Number
EPA ID Number

AMAZON.COM SERVICES LLC - SAX1 (Continued)

1023966845

Date Ended Current:	Not reported
Owner/Operator Address:	27042 TOWNE CENTRE DRIVE STE 210
Owner/Operator City,State,Zip:	FOOTHILL RANCH, CA 92610
Owner/Operator Telephone:	949-809-3650
Owner/Operator Telephone Ext:	Not reported
Owner/Operator Fax:	Not reported
Owner/Operator Email:	BUFFI.HENDRIX@CBRE.COM
Owner/Operator Indicator:	Operator
Owner/Operator Name:	GOLDEN STATE FC LLC
Legal Status:	Private
Date Became Current:	20161115
Date Ended Current:	Not reported
Owner/Operator Address:	Not reported
Owner/Operator City,State,Zip:	Not reported
Owner/Operator Telephone:	Not reported
Owner/Operator Telephone Ext:	Not reported
Owner/Operator Fax:	Not reported
Owner/Operator Email:	Not reported
Owner/Operator Indicator:	Operator
Owner/Operator Name:	AMAZON.COM SERVICES, LLC
Legal Status:	Private
Date Became Current:	20161115
Date Ended Current:	Not reported
Owner/Operator Address:	P.O BOX 80842
Owner/Operator City,State,Zip:	SEATTLE, WA 98108
Owner/Operator Telephone:	206-413-4526
Owner/Operator Telephone Ext:	Not reported
Owner/Operator Fax:	Not reported
Owner/Operator Email:	ECHAPM@AMAZON.COM
Owner/Operator Indicator:	Operator
Owner/Operator Name:	AMAZON.COM SERVICES LLC
Legal Status:	Private
Date Became Current:	20161115
Date Ended Current:	Not reported
Owner/Operator Address:	PO BOX 80842
Owner/Operator City,State,Zip:	SEATTLE, WA 98108
Owner/Operator Telephone:	800-575-0171
Owner/Operator Telephone Ext:	Not reported
Owner/Operator Fax:	Not reported
Owner/Operator Email:	AMAZON-EAP-NORTHAMERICA@AMAZON.COM
Owner/Operator Indicator:	Owner
Owner/Operator Name:	VON KARMAN INCOME PARTNERS HOLDING COMPANY
Legal Status:	Private
Date Became Current:	20160502
Date Ended Current:	Not reported
Owner/Operator Address:	27042 TOWNE CENTRE DRIVE STE 210
Owner/Operator City,State,Zip:	FOOTHILL RANCH, CA 92610
Owner/Operator Telephone:	949-680-2506
Owner/Operator Telephone Ext:	Not reported
Owner/Operator Fax:	Not reported
Owner/Operator Email:	Not reported
Owner/Operator Indicator:	Operator

Map ID
Direction
Distance
Elevation

MAP FINDINGS

Site

Database(s)

EDR ID Number
EPA ID Number

AMAZON.COM SERVICES LLC - SAX1 (Continued)

1023966845

Owner/Operator Name: AMAZON.COM SERVICES LLC
Legal Status: Private
Date Became Current: 20161115
Date Ended Current: Not reported
Owner/Operator Address: P.O BOX 80842
Owner/Operator City,State,Zip: SEATTLE, WA 98108
Owner/Operator Telephone: 469-400-4322
Owner/Operator Telephone Ext: Not reported
Owner/Operator Fax: Not reported
Owner/Operator Email: AMAZON-EAP-NORTHAMERICA@AMAZON.COM

Owner/Operator Indicator: Owner
Owner/Operator Name: VON KARMAN INCOME PARTNERS HOLDING COMPANY
Legal Status: Private
Date Became Current: 20160502
Date Ended Current: Not reported
Owner/Operator Address: 27042 TOWNE CENTRE DRIVE STE 210
Owner/Operator City,State,Zip: FOOTHILL RANCH, CA 92610
Owner/Operator Telephone: 949-680-2506
Owner/Operator Telephone Ext: Not reported
Owner/Operator Fax: Not reported
Owner/Operator Email: Not reported

Owner/Operator Indicator: Operator
Owner/Operator Name: AMAZON.COM SERVICES, LLC
Legal Status: Private
Date Became Current: 20161115
Date Ended Current: Not reported
Owner/Operator Address: P.O BOX 80842
Owner/Operator City,State,Zip: SEATTLE, WA 98108
Owner/Operator Telephone: 206-413-4526
Owner/Operator Telephone Ext: Not reported
Owner/Operator Fax: Not reported
Owner/Operator Email: Not reported

Owner/Operator Indicator: Owner
Owner/Operator Name: CPUS IRVINE CROSSING, LP, C/O CBRE
Legal Status: Private
Date Became Current: 20160601
Date Ended Current: Not reported
Owner/Operator Address: 3501 JAMBOREE RD
Owner/Operator City,State,Zip: FOOTHILL RANCH, CA 92610
Owner/Operator Telephone: 213-683-4218
Owner/Operator Telephone Ext: Not reported
Owner/Operator Fax: Not reported
Owner/Operator Email: RAY.YOUNG@CBREGLOBALINVESTORS.COM

Owner/Operator Indicator: Operator
Owner/Operator Name: AMAZON.COM SERVICES, LLC
Legal Status: Private
Date Became Current: 20161115
Date Ended Current: Not reported
Owner/Operator Address: P.O BOX 80842
Owner/Operator City,State,Zip: SEATTLE, WA 98108
Owner/Operator Telephone: 469-400-4322
Owner/Operator Telephone Ext: Not reported
Owner/Operator Fax: Not reported

Map ID
Direction
Distance
Elevation

MAP FINDINGS

Site

Database(s)

EDR ID Number
EPA ID Number

AMAZON.COM SERVICES LLC - SAX1 (Continued)

1023966845

Owner/Operator Email: AMAZON-EAP-NORTHAMERICA@AMAZON.COM

Owner/Operator Indicator: Owner
Owner/Operator Name: VON KARMAN INCOME PARTNERS HOLDING COMPANY
Legal Status: Private
Date Became Current: 20160502
Date Ended Current: Not reported
Owner/Operator Address: 27042 TOWNE CENTRE DRIVE STE 210
Owner/Operator City,State,Zip: FOOTHILL RANCH, CA 92610
Owner/Operator Telephone: 949-680-2506
Owner/Operator Telephone Ext: Not reported
Owner/Operator Fax: Not reported
Owner/Operator Email: Not reported

Owner/Operator Indicator: Owner
Owner/Operator Name: VON KARMAN INCOME PARTNERS HOLDING COMPANY
Legal Status: Private
Date Became Current: 20160502
Date Ended Current: Not reported
Owner/Operator Address: 27042 TOWNE CENTRE DRIVE STE 210
Owner/Operator City,State,Zip: FOOTHILL RANCH, CA 92610
Owner/Operator Telephone: 949-680-2506
Owner/Operator Telephone Ext: Not reported
Owner/Operator Fax: Not reported
Owner/Operator Email: Not reported

Owner/Operator Indicator: Operator
Owner/Operator Name: AMAZON.COM SERVICES LLC
Legal Status: Private
Date Became Current: 20161115
Date Ended Current: Not reported
Owner/Operator Address: P.O BOX 80842
Owner/Operator City,State,Zip: SEATTLE, WA 98108
Owner/Operator Telephone: 469-400-4322
Owner/Operator Telephone Ext: Not reported
Owner/Operator Fax: Not reported
Owner/Operator Email: AMAZON-EAP-NORTHAMERICA@AMAZON.COM

Owner/Operator Indicator: Operator
Owner/Operator Name: AMAZON.COM SERVICES, INC.
Legal Status: Private
Date Became Current: 20161115
Date Ended Current: Not reported
Owner/Operator Address: P.O BOX 80842
Owner/Operator City,State,Zip: SEATTLE, WA 98108
Owner/Operator Telephone: 206-413-4526
Owner/Operator Telephone Ext: Not reported
Owner/Operator Fax: Not reported
Owner/Operator Email: ECHAPM@AMAZON.COM

Owner/Operator Indicator: Owner
Owner/Operator Name: CPUS IRVINE CROSSING, LP, C/O CBRE
Legal Status: Private
Date Became Current: 20160601
Date Ended Current: Not reported
Owner/Operator Address: 3501 JAMBOREE RD
Owner/Operator City,State,Zip: FOOTHILL RANCH, CA 92610

Map ID
Direction
Distance
Elevation

MAP FINDINGS

Site

Database(s)

EDR ID Number
EPA ID Number

AMAZON.COM SERVICES LLC - SAX1 (Continued)

1023966845

Owner/Operator Telephone: 213-683-4218
Owner/Operator Telephone Ext: Not reported
Owner/Operator Fax: Not reported
Owner/Operator Email: RAY.YOUNG@CBREGLOBALINVESTORS.COM

Owner/Operator Indicator: Operator
Owner/Operator Name: AMAZON.COM SERVICES LLC
Legal Status: Private
Date Became Current: 20161115
Date Ended Current: Not reported
Owner/Operator Address: P.O BOX 80842
Owner/Operator City,State,Zip: SEATTLE, WA 98108
Owner/Operator Telephone: 469-400-4322
Owner/Operator Telephone Ext: Not reported
Owner/Operator Fax: Not reported
Owner/Operator Email: AMAZON-EAP-NORTHAMERICA@AMAZON.COM

Owner/Operator Indicator: Owner
Owner/Operator Name: CPUS IRVINE CROSSING, LP, C/O CBRE
Legal Status: Private
Date Became Current: 20160601
Date Ended Current: Not reported
Owner/Operator Address: 3501 JAMBOREE RD
Owner/Operator City,State,Zip: FOOTHILL RANCH, CA 92610
Owner/Operator Telephone: 213-683-4218
Owner/Operator Telephone Ext: Not reported
Owner/Operator Fax: Not reported
Owner/Operator Email: RAY.YOUNG@CBREGLOBALINVESTORS.COM

Historic Generators:

Receive Date: 20200227
Handler Name: AMAZON.COM SERVICES, LLC - DLA9
Federal Waste Generator Description: Large Quantity Generator
State District Owner: Not reported
Large Quantity Handler of Universal Waste: No
Recognized Trader Importer: No
Recognized Trader Exporter: No
Spent Lead Acid Battery Importer: No
Spent Lead Acid Battery Exporter: No
Current Record: No
Non Storage Recycler Activity: No
Electronic Manifest Broker: No

Receive Date: 20220225
Handler Name: AMAZON.COM SERVICES LLC - DLA9
Federal Waste Generator Description: Large Quantity Generator
State District Owner: Not reported
Large Quantity Handler of Universal Waste: No
Recognized Trader Importer: No
Recognized Trader Exporter: No
Spent Lead Acid Battery Importer: No
Spent Lead Acid Battery Exporter: No
Current Record: No
Non Storage Recycler Activity: No
Electronic Manifest Broker: No

Receive Date: 20220512

Map ID
Direction
Distance
Elevation

MAP FINDINGS

Site

Database(s)

EDR ID Number
EPA ID Number

AMAZON.COM SERVICES LLC - SAX1 (Continued)

1023966845

Handler Name: AMAZON.COM SERVICES LLC - DLA9
Federal Waste Generator Description: Not a generator, verified
State District Owner: Not reported
Large Quantity Handler of Universal Waste: No
Recognized Trader Importer: No
Recognized Trader Exporter: No
Spent Lead Acid Battery Importer: No
Spent Lead Acid Battery Exporter: No
Current Record: No
Non Storage Recycler Activity: No
Electronic Manifest Broker: No

Receive Date: 20170906
Handler Name: GOLDEN STATE FC LLC
Federal Waste Generator Description: Small Quantity Generator
State District Owner: Not reported
Large Quantity Handler of Universal Waste: No
Recognized Trader Importer: No
Recognized Trader Exporter: No
Spent Lead Acid Battery Importer: No
Spent Lead Acid Battery Exporter: No
Current Record: No
Non Storage Recycler Activity: Not reported
Electronic Manifest Broker: Not reported

Receive Date: 20190109
Handler Name: AMAZON.COM SERVICES, INC. (DLA9)
Federal Waste Generator Description: Large Quantity Generator
State District Owner: Not reported
Large Quantity Handler of Universal Waste: No
Recognized Trader Importer: No
Recognized Trader Exporter: No
Spent Lead Acid Battery Importer: No
Spent Lead Acid Battery Exporter: No
Current Record: No
Non Storage Recycler Activity: No
Electronic Manifest Broker: No

Receive Date: 20191220
Handler Name: AMAZON.COM SERVICES, LLC - DLA9
Federal Waste Generator Description: Large Quantity Generator
State District Owner: Not reported
Large Quantity Handler of Universal Waste: No
Recognized Trader Importer: No
Recognized Trader Exporter: No
Spent Lead Acid Battery Importer: No
Spent Lead Acid Battery Exporter: No
Current Record: No
Non Storage Recycler Activity: No
Electronic Manifest Broker: No

Receive Date: 20220726
Handler Name: AMAZON.COM SERVICES LLC - DLA9
Federal Waste Generator Description: Small Quantity Generator
State District Owner: Not reported
Large Quantity Handler of Universal Waste: No
Recognized Trader Importer: No

Map ID
Direction
Distance
Elevation

MAP FINDINGS

Site

Database(s)

EDR ID Number
EPA ID Number

AMAZON.COM SERVICES LLC - SAX1 (Continued)

1023966845

Recognized Trader Exporter: No
Spent Lead Acid Battery Importer: No
Spent Lead Acid Battery Exporter: No
Current Record: No
Non Storage Recycler Activity: No
Electronic Manifest Broker: No

Receive Date: 20220912
Handler Name: AMAZON.COM SERVICES LLC - SAX1
Federal Waste Generator Description: Small Quantity Generator
State District Owner: Not reported
Large Quantity Handler of Universal Waste: No
Recognized Trader Importer: No
Recognized Trader Exporter: No
Spent Lead Acid Battery Importer: No
Spent Lead Acid Battery Exporter: No
Current Record: No
Non Storage Recycler Activity: No
Electronic Manifest Broker: No

Receive Date: 20230921
Handler Name: AMAZON.COM SERVICES LLC - SAX1
Federal Waste Generator Description: Large Quantity Generator
State District Owner: Not reported
Large Quantity Handler of Universal Waste: No
Recognized Trader Importer: No
Recognized Trader Exporter: No
Spent Lead Acid Battery Importer: No
Spent Lead Acid Battery Exporter: No
Current Record: Yes
Non Storage Recycler Activity: No
Electronic Manifest Broker: No

List of NAICS Codes and Descriptions:

NAICS Code: 493110
NAICS Description: GENERAL WAREHOUSING AND STORAGE

Facility Has Received Notices of Violations:

Violations: No Violations Found

Evaluation Action Summary:

Evaluations: No Evaluations Found

AN226
SSW
1/8-1/4
0.157 mi.
829 ft.

MYPRINT CORPORATION
2772 MAIN ST
IRVINE, CA 92614
Site 2 of 3 in cluster AN

RCRA-SQG 1001085621
CA LUST CAR000009449
CA UST
CA Cortese
CA EMI
CA HIST CORTESE
CA CERS

Relative:
Lower

Actual:
38 ft.

RCRA Listings:
Date Form Received by Agency: 20070830
Handler Name: Myprint Corporation
Handler Address: 2772 MAIN ST

Map ID
Direction
Distance
Elevation

MAP FINDINGS

Site

Database(s)

EDR ID Number
EPA ID Number

MYPRINT CORPORATION (Continued)

1001085621

Handler City,State,Zip:	IRVINE, CA 92614
EPA ID:	CAR000009449
Contact Name:	VINCENT RANDAZZO
Contact Address:	2772 MAIN ST
Contact City,State,Zip:	IRVINE, CA 92614
Contact Telephone:	949-225-5459
Contact Fax:	Not reported
Contact Email:	V.RANDAZZO@MYPRINT.COM
Contact Title:	Not reported
EPA Region:	09
Land Type:	Private
Federal Waste Generator Description:	Small Quantity Generator
Non-Notifier:	Not reported
Biennial Report Cycle:	Not reported
Accessibility:	Not reported
Active Site Indicator:	Handler Activities
State District Owner:	Not reported
State District:	Not reported
Mailing Address:	2772 MAIN ST
Mailing City,State,Zip:	IRVINE, CA 92614
Owner Name:	Myprint Corporation
Owner Type:	Private
Operator Name:	Myprint Corporation
Operator Type:	Private
Short-Term Generator Activity:	No
Importer Activity:	No
Mixed Waste Generator:	No
Transporter Activity:	No
Transfer Facility Activity:	No
Recycler Activity with Storage:	No
Small Quantity On-Site Burner Exemption:	No
Smelting Melting and Refining Furnace Exemption:	No
Underground Injection Control:	No
Off-Site Waste Receipt:	No
Universal Waste Indicator:	No
Universal Waste Destination Facility:	No
Federal Universal Waste:	No
Active Site State-Reg Handler:	---
Federal Facility Indicator:	Not reported
Hazardous Secondary Material Indicator:	NN
Sub-Part K Indicator:	Not reported
2018 GPRA Permit Baseline:	Not on the Baseline
2018 GPRA Renewals Baseline:	Not on the Baseline
202 GPRA Corrective Action Baseline:	No
Subject to Corrective Action Universe:	No
Non-TSDFs Where RCRA CA has Been Imposed Universe:	No
Corrective Action Priority Ranking:	No NCAPS ranking
Environmental Control Indicator:	No
Institutional Control Indicator:	No
Human Exposure Controls Indicator:	N/A
Groundwater Controls Indicator:	N/A
Significant Non-Complier Universe:	No
Unaddressed Significant Non-Complier Universe:	No
Addressed Significant Non-Complier Universe:	No
Significant Non-Complier With a Compliance Schedule Universe:	No
Financial Assurance Required:	Not reported
Handler Date of Last Change:	20070912

Map ID
Direction
Distance
Elevation

MAP FINDINGS

Site

Database(s)

EDR ID Number
EPA ID Number

MYPRINT CORPORATION (Continued)

1001085621

Recognized Trader-Importer:	No
Recognized Trader-Exporter:	No
Importer of Spent Lead Acid Batteries:	No
Exporter of Spent Lead Acid Batteries:	No
Recycler Activity Without Storage:	Not reported
Manifest Broker:	Not reported
Sub-Part P Indicator:	No

Hazardous Waste Summary:

Waste Code:	D001
Waste Description:	Ignitable Waste

Handler - Owner Operator:

Owner/Operator Indicator:	Owner
Owner/Operator Name:	MYPRINT CORPORATION
Legal Status:	Private
Date Became Current:	20040923
Date Ended Current:	Not reported
Owner/Operator Address:	Not reported
Owner/Operator City,State,Zip:	Not reported
Owner/Operator Telephone:	Not reported
Owner/Operator Telephone Ext:	Not reported
Owner/Operator Fax:	Not reported
Owner/Operator Email:	Not reported

Owner/Operator Indicator:	Owner
Owner/Operator Name:	MYBAR PRINTING
Legal Status:	Private
Date Became Current:	Not reported
Date Ended Current:	Not reported
Owner/Operator Address:	2772 MAIN ST
Owner/Operator City,State,Zip:	IRVINE, CA 92714
Owner/Operator Telephone:	714-261-0333
Owner/Operator Telephone Ext:	Not reported
Owner/Operator Fax:	Not reported
Owner/Operator Email:	Not reported

Owner/Operator Indicator:	Operator
Owner/Operator Name:	MYPRINT CORPORATION
Legal Status:	Private
Date Became Current:	20040923
Date Ended Current:	Not reported
Owner/Operator Address:	Not reported
Owner/Operator City,State,Zip:	Not reported
Owner/Operator Telephone:	Not reported
Owner/Operator Telephone Ext:	Not reported
Owner/Operator Fax:	Not reported
Owner/Operator Email:	Not reported

Historic Generators:

Receive Date:	19960212
Handler Name:	MYBAR PRINTING INC
Federal Waste Generator Description:	Small Quantity Generator
State District Owner:	Not reported
Large Quantity Handler of Universal Waste:	No

Map ID
Direction
Distance
Elevation

MAP FINDINGS

Site

Database(s)

EDR ID Number
EPA ID Number

MYPRINT CORPORATION (Continued)

1001085621

Recognized Trader Importer: No
Recognized Trader Exporter: No
Spent Lead Acid Battery Importer: No
Spent Lead Acid Battery Exporter: No
Current Record: No
Non Storage Recycler Activity: Not reported
Electronic Manifest Broker: Not reported

Receive Date: 20070830
Handler Name: MYPRINT CORPORATION
Federal Waste Generator Description: Small Quantity Generator
State District Owner: Not reported
Large Quantity Handler of Universal Waste: No
Recognized Trader Importer: No
Recognized Trader Exporter: No
Spent Lead Acid Battery Importer: No
Spent Lead Acid Battery Exporter: No
Current Record: Yes
Non Storage Recycler Activity: Not reported
Electronic Manifest Broker: Not reported

List of NAICS Codes and Descriptions:

NAICS Code: 32311
NAICS Description: PRINTING

Facility Has Received Notices of Violations:

Violations: No Violations Found

Evaluation Action Summary:

Evaluations: No Evaluations Found

LUST:

Name: JAMBOREE AT MAIN
Address: 2772 MAIN
City,State,Zip: IRVINE, CA 92714
Lead Agency: ORANGE COUNTY LOP
Case Type: LUST Cleanup Site
Geo Track: http://geotracker.waterboards.ca.gov/profile_report.asp?global_id=T0605900816
Global Id: T0605900816
Latitude: 33.680672
Longitude: -117.840933
Status: Completed - Case Closed
Status Date: 09/07/1988
Case Worker: Not reported
RB Case Number: 083001034T
Local Agency: Not reported
File Location: Local Agency
Local Case Number: 88UT076
Potential Media Affect: Other Groundwater (uses other than drinking water)
Potential Contaminants of Concern: Gasoline
EPA Region: 9
Coordinate Source: Google Geocode
Cuf Case: NO
Quantity Released Gallons: 0

Map ID
Direction
Distance
Elevation

MAP FINDINGS

Site

Database(s)

EDR ID Number
EPA ID Number

MYPRINT CORPORATION (Continued)

1001085621

Begin Date: 04/08/1988
Leak Reported Date: 04/08/1988
How Discovered: Tank Closure
How Discovered Description: Not reported
Discharge Source: Not reported
Discharge Cause: Not reported
Stop Method: Close and Remove Tank
Stop Description: Not reported
No Further Action Date: 09/07/1988
CA Water Watershed Name: Santa Ana River - Lower Santa Ana River - East Coastal Plain (801.11)
Dwr Groundwater Subbasin Name: Coastal Plain Of Orange County (8-001)
Disadvantaged Community: Not reported
CA Enviroscreen 3 Score: 76-80%
CA Enviroscreen 4 Score: 60-65%
Military DOD Site: No
Facility Project Subtype: Not reported
RWQCB Region: SANTA ANA RWQCB (REGION 8)
Site History: Not reported

LUST:

Global Id: T0605900816
Contact Type: Regional Board Caseworker
Contact Name: PATRICIA HANNON
Organization Name: SANTA ANA RWQCB (REGION 8)
Address: 3737 MAIN STREET, SUITE 500
City: RIVERSIDE
Email: patricia.hannon@waterboards.ca.gov
Phone Number: Not reported

LUST:

Global Id: T0605900816
Action Type: Other
Date: 04/08/1988
Action: Leak Discovery

Global Id: T0605900816
Action Type: Other
Date: 04/08/1988
Action: Leak Reported

LUST:

Global Id: T0605900816
Status: Open - Case Begin Date
Status Date: 04/08/1988

Global Id: T0605900816
Status: Completed - Case Closed
Status Date: 09/07/1988

LUST REG 8:

Name: JAMBOREE AT MAIN
Address: 2772 MAIN
City: IRVINE
Region: 8
County: Orange

Map ID
Direction
Distance
Elevation

MAP FINDINGS

Site

Database(s)

EDR ID Number
EPA ID Number

MYPRINT CORPORATION (Continued)

1001085621

Regional Board:	Santa Ana Region
Facility Status:	Case Closed
Case Number:	083001034T
Local Case Num:	88UT076
Case Type:	Other ground water affected
Substance:	Gasoline
Qty Leaked:	0
Abate Method:	Not reported
Cross Street:	Not reported
Enf Type:	Not reported
Funding:	Not reported
How Discovered:	Tank Closure
How Stopped:	Close Tank
Leak Cause:	Unknown
Leak Source:	Unknown
Global ID:	T0605900816
How Stopped Date:	9/9/9999
Enter Date:	Not reported
Date Confirmation of Leak Began:	Not reported
Date Preliminary Assessment Began:	Not reported
Discover Date:	4/8/1988
Enforcement Date:	Not reported
Close Date:	9/7/1988
Date Prelim Assessment Workplan Submitted:	Not reported
Date Pollution Characterization Began:	Not reported
Date Remediation Plan Submitted:	Not reported
Date Remedial Action Underway:	Not reported
Date Post Remedial Action Monitoring:	Not reported
Enter Date:	Not reported
GW Qualifies:	Not reported
Soil Qualifies:	Not reported
Operator:	Not reported
Facility Contact:	Not reported
Interim:	Not reported
Oversite Program:	LUST
Latitude:	33.680058
Longitude:	-117.8386558
MTBE Date:	Not reported
Max MTBE GW:	Not reported
MTBE Concentration:	0
Max MTBE Soil:	Not reported
MTBE Fuel:	1
MTBE Tested:	Site NOT Tested for MTBE.Includes Unknown and Not Analyzed.
MTBE Class:	*
Staff:	PAH
Staff Initials:	JK
Lead Agency:	Local Agency
Local Agency:	30000L
Hydr Basin #:	Not reported
Beneficial:	MUN
Priority:	Not reported
Cleanup Fund Id:	Not reported
Work Suspended:	Not reported
Summary:	Not reported

ORANGE CO. LUST:

Name: JAMBOREE AT MAIN

Map ID
Direction
Distance
Elevation

MAP FINDINGS

Site

Database(s)

EDR ID Number
EPA ID Number

MYPRINT CORPORATION (Continued)

1001085621

Address: 2772 MAIN ST
City,State,Zip: IRVINE, CA 92714
Region: ORANGE
Facility Id: 88UT076
Current Status: CLOSED
Type of Closure: Closure certification issued
Released Substance: Not reported
Date Closed: 09/07/1988
File Location: Local Agency

UST:

Name: MYBAR PRINTING INC
Address: 2772 MAIN ST
City,State,Zip: IRVINE, CA 92614
Facility ID: 9968
Permitting Agency: ORANGE COUNTY
CERSID: Not reported
Latitude: 33.681935
Longitude: -117.839396
Owner type: Not reported
Facility type: Not reported
Num of inuse ust: Not reported
Num of closed ust: Not reported
Num of oos ust: Not reported
Epa region: Not reported
Tribal lands: Not reported
Tank owner name: Not reported
Tank owner mailing address: Not reported
Tank owner mailing city: Not reported
Tank owner mailing zip: Not reported
Tank owner mailing state: Not reported
Tank operator name: Not reported
Tank operator mailing address: Not reported
Tank operator mailing city: Not reported
Tank operator mailing zip: Not reported
Tank operator mailing state: Not reported
Tankidnumber: Not reported
Tank status: Not reported
Tank configuration: Not reported
Tank closure date: Not reported
Tank installation date: Not reported
Tank num of compartments: Not reported
Tank contents: Not reported
Tank capacity gallons: Not reported
Tank type: Not reported
Tank pc construction: Not reported
Tank pwpiping construction: Not reported
Tank piping type: Not reported
Tank piping construction: Not reported
Tank sacrificial anode: Not reported
Tank cp impressed current: Not reported
Tank cp shutoff: Not reported
Tank alarms: Not reported
Tank ball float: Not reported
Tank spill bucket: Not reported

Map ID
Direction
Distance
Elevation

MAP FINDINGS

Site

Database(s)

EDR ID Number
EPA ID Number

MYPRINT CORPORATION (Continued)

1001085621

CORTESE:

Name: JAMBOREE AT MAIN
Address: 2772 MAIN
City,State,Zip: IRVINE, CA 92714
Region: CORTESE
Envirostor Id: Not reported
Global ID: T0605900816
Site/Facility Type: LUST CLEANUP SITE
Cleanup Status: COMPLETED - CASE CLOSED
Status Date: Not reported
Site Code: Not reported
Latitude: Not reported
Longitude: Not reported
Owner: Not reported
Enf Type: Not reported
Swat R: Not reported
Flag: active
Order No: Not reported
Waste Discharge System No: Not reported
Effective Date: Not reported
Region 2: Not reported
WID Id: Not reported
Solid Waste Id No: Not reported
Waste Management Uit Name: Not reported
File Name: Active Open

EMI:

Name: PHOENIX PRESS INC
Address: 2772 MAIN ST
City,State,Zip: IRVINE, CA 92714
Year: 1990
County Code: 30
Air Basin: SC
Facility ID: 75357
Air District Name: SC
SIC Code: 2721
Air District Name: SOUTH COAST AQMD
Community Health Air Pollution Info System: Not reported
Consolidated Emission Reporting Rule: Not reported
Total Organic Hydrocarbon Gases Tons/Yr: 9
Reactive Organic Gases Tons/Yr: 4
Carbon Monoxide Emissions Tons/Yr: 0
NOX - Oxides of Nitrogen Tons/Yr: 0
SOX - Oxides of Sulphur Tons/Yr: 0
Particulate Matter Tons/Yr: 0
Part. Matter 10 Micrometers and Smlr Tons/Yr:0

Name: PHOENIX PRESS INC
Address: 2772 MAIN ST
City,State,Zip: IRVINE, CA 92714
Year: 1995
County Code: 30
Air Basin: SC
Facility ID: 75357
Air District Name: SC
SIC Code: 2721

Map ID
Direction
Distance
Elevation

MAP FINDINGS

Site

Database(s)

EDR ID Number
EPA ID Number

MYPRINT CORPORATION (Continued)

1001085621

Air District Name: SOUTH COAST AQMD
Community Health Air Pollution Info System: Not reported
Consolidated Emission Reporting Rule: Not reported
Total Organic Hydrocarbon Gases Tons/Yr: 6
Reactive Organic Gases Tons/Yr: 4
Carbon Monoxide Emissions Tons/Yr: 0
NOX - Oxides of Nitrogen Tons/Yr: 0
SOX - Oxides of Sulphur Tons/Yr: 0
Particulate Matter Tons/Yr: 0
Part. Matter 10 Micrometers and Smlr Tons/Yr:0

Name: MYBAR PRINTING INC
Address: 2772 MAIN ST
City,State,Zip: IRVINE, CA 92714
Year: 1997
County Code: 30
Air Basin: SC
Facility ID: 96694
Air District Name: SC
SIC Code: 2752
Air District Name: SOUTH COAST AQMD
Community Health Air Pollution Info System: Not reported
Consolidated Emission Reporting Rule: Not reported
Total Organic Hydrocarbon Gases Tons/Yr: 2
Reactive Organic Gases Tons/Yr: 2
Carbon Monoxide Emissions Tons/Yr: 0
NOX - Oxides of Nitrogen Tons/Yr: 0
SOX - Oxides of Sulphur Tons/Yr: 0
Particulate Matter Tons/Yr: 0
Part. Matter 10 Micrometers and Smlr Tons/Yr:0

Name: MYBAR PRINTING INC
Address: 2772 MAIN ST
City,State,Zip: IRVINE, CA 92714
Year: 1998
County Code: 30
Air Basin: SC
Facility ID: 96694
Air District Name: SC
SIC Code: 2752
Air District Name: SOUTH COAST AQMD
Community Health Air Pollution Info System: Not reported
Consolidated Emission Reporting Rule: Not reported
Total Organic Hydrocarbon Gases Tons/Yr: 2
Reactive Organic Gases Tons/Yr: 2
Carbon Monoxide Emissions Tons/Yr: 0
NOX - Oxides of Nitrogen Tons/Yr: 0
SOX - Oxides of Sulphur Tons/Yr: 0
Particulate Matter Tons/Yr: 0
Part. Matter 10 Micrometers and Smlr Tons/Yr:0

Name: MYBAR PRINTING INC
Address: 2772 MAIN ST
City,State,Zip: IRVINE, CA 92714
Year: 1999
County Code: 30
Air Basin: SC

Map ID
Direction
Distance
Elevation

MAP FINDINGS

Site

Database(s)

EDR ID Number
EPA ID Number

MYPRINT CORPORATION (Continued)

1001085621

Facility ID: 96694
Air District Name: SC
SIC Code: 2752
Air District Name: SOUTH COAST AQMD
Community Health Air Pollution Info System: Not reported
Consolidated Emission Reporting Rule: Not reported
Total Organic Hydrocarbon Gases Tons/Yr: 2
Reactive Organic Gases Tons/Yr: 2
Carbon Monoxide Emissions Tons/Yr: 0
NOX - Oxides of Nitrogen Tons/Yr: 0
SOX - Oxides of Sulphur Tons/Yr: 0
Particulate Matter Tons/Yr: 0
Part. Matter 10 Micrometers and Smlr Tons/Yr:0

Name: MYBAR PRINTING INC
Address: 2772 MAIN ST
City,State,Zip: IRVINE, CA 92714
Year: 2000
County Code: 30
Air Basin: SC
Facility ID: 96694
Air District Name: SC
SIC Code: 2752
Air District Name: SOUTH COAST AQMD
Community Health Air Pollution Info System: Not reported
Consolidated Emission Reporting Rule: Not reported
Total Organic Hydrocarbon Gases Tons/Yr: 2
Reactive Organic Gases Tons/Yr: 2
Carbon Monoxide Emissions Tons/Yr: 0
NOX - Oxides of Nitrogen Tons/Yr: 0
SOX - Oxides of Sulphur Tons/Yr: 0
Particulate Matter Tons/Yr: 0
Part. Matter 10 Micrometers and Smlr Tons/Yr:0

Name: MYBAR PRINTING INC
Address: 2772 MAIN ST
City,State,Zip: IRVINE, CA 92714
Year: 2001
County Code: 30
Air Basin: SC
Facility ID: 96694
Air District Name: SC
SIC Code: 2752
Air District Name: SOUTH COAST AQMD
Community Health Air Pollution Info System: Not reported
Consolidated Emission Reporting Rule: Not reported
Total Organic Hydrocarbon Gases Tons/Yr: 2
Reactive Organic Gases Tons/Yr: 2
Carbon Monoxide Emissions Tons/Yr: 0
NOX - Oxides of Nitrogen Tons/Yr: 0
SOX - Oxides of Sulphur Tons/Yr: 0
Particulate Matter Tons/Yr: 0
Part. Matter 10 Micrometers and Smlr Tons/Yr:0

Name: MYPRINT CORPORATION
Address: 2772 MAIN ST
City,State,Zip: IRVINE, CA 92714

Map ID
Direction
Distance
Elevation

MAP FINDINGS

Site

Database(s)

EDR ID Number
EPA ID Number

MYPRINT CORPORATION (Continued)

1001085621

Year: 2002
County Code: 30
Air Basin: SC
Facility ID: 96694
Air District Name: SC
SIC Code: 2752
Air District Name: SOUTH COAST AQMD
Community Health Air Pollution Info System: Not reported
Consolidated Emission Reporting Rule: Not reported
Total Organic Hydrocarbon Gases Tons/Yr: 5
Reactive Organic Gases Tons/Yr: 5
Carbon Monoxide Emissions Tons/Yr: 0
NOX - Oxides of Nitrogen Tons/Yr: 0
SOX - Oxides of Sulphur Tons/Yr: 0
Particulate Matter Tons/Yr: 0
Part. Matter 10 Micrometers and Smlr Tons/Yr:0

Name: MYPRINT CORPORATION
Address: 2772 MAIN ST
City,State,Zip: IRVINE, CA 92714
Year: 2003
County Code: 30
Air Basin: SC
Facility ID: 96694
Air District Name: SC
SIC Code: 2752
Air District Name: SOUTH COAST AQMD
Community Health Air Pollution Info System: Not reported
Consolidated Emission Reporting Rule: Not reported
Total Organic Hydrocarbon Gases Tons/Yr: 5
Reactive Organic Gases Tons/Yr: 5
Carbon Monoxide Emissions Tons/Yr: 0
NOX - Oxides of Nitrogen Tons/Yr: 0
SOX - Oxides of Sulphur Tons/Yr: 0
Particulate Matter Tons/Yr: 0
Part. Matter 10 Micrometers and Smlr Tons/Yr:0

Name: MYPRINT CORPORATION
Address: 2772 MAIN ST
City,State,Zip: IRVINE, CA 92714
Year: 2004
County Code: 30
Air Basin: SC
Facility ID: 96694
Air District Name: SC
SIC Code: 2752
Air District Name: SOUTH COAST AQMD
Community Health Air Pollution Info System: Not reported
Consolidated Emission Reporting Rule: Not reported
Total Organic Hydrocarbon Gases Tons/Yr: 4.567698
Reactive Organic Gases Tons/Yr: 4.57
Carbon Monoxide Emissions Tons/Yr: 0.00105
NOX - Oxides of Nitrogen Tons/Yr: 0.0039
SOX - Oxides of Sulphur Tons/Yr: 0.0000249
Particulate Matter Tons/Yr: 0.000225
Part. Matter 10 Micrometers and Smlr Tons/Yr:0

Map ID
Direction
Distance
Elevation

MAP FINDINGS

Site

Database(s)

EDR ID Number
EPA ID Number

MYPRINT CORPORATION (Continued)

1001085621

Name: MYPRINT CORPORATION
Address: 2772 MAIN ST
City,State,Zip: IRVINE, CA 92714
Year: 2005
County Code: 30
Air Basin: SC
Facility ID: 96694
Air District Name: SC
SIC Code: 2752
Air District Name: SOUTH COAST AQMD
Community Health Air Pollution Info System: Not reported
Consolidated Emission Reporting Rule: Not reported
Total Organic Hydrocarbon Gases Tons/Yr: 5.479285
Reactive Organic Gases Tons/Yr: 4.949880275
Carbon Monoxide Emissions Tons/Yr: .000875
NOX - Oxides of Nitrogen Tons/Yr: .00325
SOX - Oxides of Sulphur Tons/Yr: .000015
Particulate Matter Tons/Yr: .000185
Part. Matter 10 Micrometers and Smlr Tons/Yr:.000185

Name: MYPRINT CORPORATION
Address: 2772 MAIN ST
City,State,Zip: IRVINE, CA 92714
Year: 2006
County Code: 30
Air Basin: SC
Facility ID: 96694
Air District Name: SC
SIC Code: 2752
Air District Name: SOUTH COAST AQMD
Community Health Air Pollution Info System: Not reported
Consolidated Emission Reporting Rule: Not reported
Total Organic Hydrocarbon Gases Tons/Yr: 3.099
Reactive Organic Gases Tons/Yr: 3.099
Carbon Monoxide Emissions Tons/Yr: 0
NOX - Oxides of Nitrogen Tons/Yr: 0
SOX - Oxides of Sulphur Tons/Yr: 0
Particulate Matter Tons/Yr: 0
Part. Matter 10 Micrometers and Smlr Tons/Yr:0

Name: MYPRINT CORPORATION
Address: 2772 MAIN ST
City,State,Zip: IRVINE, CA 92714
Year: 2007
County Code: 30
Air Basin: SC
Facility ID: 96694
Air District Name: SC
SIC Code: 2752
Air District Name: SOUTH COAST AQMD
Community Health Air Pollution Info System: Not reported
Consolidated Emission Reporting Rule: Not reported
Total Organic Hydrocarbon Gases Tons/Yr: 3.099
Reactive Organic Gases Tons/Yr: 3.099
Carbon Monoxide Emissions Tons/Yr: 0
NOX - Oxides of Nitrogen Tons/Yr: 0
SOX - Oxides of Sulphur Tons/Yr: 0

Map ID
Direction
Distance
Elevation

MAP FINDINGS

Site

Database(s)

EDR ID Number
EPA ID Number

MYPRINT CORPORATION (Continued)

1001085621

Particulate Matter Tons/Yr: 0
Part. Matter 10 Micrometers and Smlr Tons/Yr:0

Name: MYPRINT CORPORATION
Address: 2772 MAIN ST
City,State,Zip: IRVINE, CA 92614
Year: 2008
County Code: 30
Air Basin: SC
Facility ID: 96694
Air District Name: SC
SIC Code: 2752
Air District Name: SOUTH COAST AQMD
Community Health Air Pollution Info System: Not reported
Consolidated Emission Reporting Rule: Not reported
Total Organic Hydrocarbon Gases Tons/Yr: 2.52698045
Reactive Organic Gases Tons/Yr: 2.52698045
Carbon Monoxide Emissions Tons/Yr: 0
NOX - Oxides of Nitrogen Tons/Yr: 0
SOX - Oxides of Sulphur Tons/Yr: 0
Particulate Matter Tons/Yr: 0
Part. Matter 10 Micrometers and Smlr Tons/Yr:0

Name: MYBAR PRINTING INC
Address: 2772 MAIN ST
City,State,Zip: IRVINE, CA 92717
Year: 2009
County Code: 30
Air Basin: SC
Facility ID: 96694
Air District Name: SC
SIC Code: 2752
Air District Name: SOUTH COAST AQMD
Community Health Air Pollution Info System: Not reported
Consolidated Emission Reporting Rule: Not reported
Total Organic Hydrocarbon Gases Tons/Yr: 1.5827043000000001
Reactive Organic Gases Tons/Yr: 1.5827043000000001
Carbon Monoxide Emissions Tons/Yr: 0
NOX - Oxides of Nitrogen Tons/Yr: 0
SOX - Oxides of Sulphur Tons/Yr: 0
Particulate Matter Tons/Yr: 0
Part. Matter 10 Micrometers and Smlr Tons/Yr:0

Name: MYBAR PRINTING INC
Address: 2772 MAIN ST
City,State,Zip: IRVINE, CA 92717
Year: 2010
County Code: 30
Air Basin: SC
Facility ID: 96694
Air District Name: SC
SIC Code: 2752
Air District Name: SOUTH COAST AQMD
Community Health Air Pollution Info System: Not reported
Consolidated Emission Reporting Rule: Not reported
Total Organic Hydrocarbon Gases Tons/Yr: 0.4387219
Reactive Organic Gases Tons/Yr: 0.4387219

Map ID
Direction
Distance
Elevation

MAP FINDINGS

Site

Database(s)

EDR ID Number
EPA ID Number

MYPRINT CORPORATION (Continued)

1001085621

Carbon Monoxide Emissions Tons/Yr: 0
NOX - Oxides of Nitrogen Tons/Yr: 0
SOX - Oxides of Sulphur Tons/Yr: 0
Particulate Matter Tons/Yr: 0
Part. Matter 10 Micrometers and Smllr Tons/Yr:0

HIST CORTESE:

edr_fname: JAMBOREE AT MAIN, LTD
edr_fadd1: 2772 MAIN
City,State,Zip: IRVINE, CA 92713
Region: CORTESE
Facility County Code: 30
Reg By: LTNKA
Reg Id: 083001034T

CERS:

Name: MYPRINT CORPORATION
Address: 2772 MAIN STREET
City,State,Zip: IRVINE, CA 92614-6231
Site ID: 487031
CERS ID: 110008286023
CERS Description: US EPA Air Emission Inventory System (EIS)

Affiliation:

Affiliation Type Desc: Environmental Contact
Entity Name: VINCENT RANDAZZO
Entity Title: Not reported
Affiliation Address: 2772 MAIN ST
Affiliation City: IRVINE
Affiliation State: CA
Affiliation Country: Not reported
Affiliation Zip: Not reported
Affiliation Phone: ,

Name: JAMBOREE AT MAIN
Address: 2772 MAIN
City,State,Zip: IRVINE, CA 92714
Site ID: 662074
CERS ID: T0605900816
CERS Description: Leaking Underground Storage Tank Cleanup Site

Affiliation:

Affiliation Type Desc: Regional Board Caseworker
Entity Name: PATRICIA HANNON - SANTA ANA RWQCB (REGION 8)
Entity Title: Not reported
Affiliation Address: 3737 MAIN STREET, SUITE 500
Affiliation City: RIVERSIDE
Affiliation State: CA
Affiliation Country: Not reported
Affiliation Zip: Not reported
Affiliation Phone: ,

Map ID
Direction
Distance
Elevation

MAP FINDINGS

Site

Database(s)

EDR ID Number
EPA ID Number

AN227
SSW
1/8-1/4
0.157 mi.
829 ft.

JAMBOREE AT MAIN
2772 MAIN
IRVINE, CA 92714

UST FINDER RELEASE 1029004810
N/A

Site 3 of 3 in cluster AN

Relative:
Lower

UST FINDER RELEASE:

Actual:
38 ft.

Object ID: 68416
Facility ID: Not reported
Lust ID: CAT0605900816
Name: JAMBOREE AT MAIN
Address: 2772 MAIN
City,State,Zip: IRVINE, CA 92714
Address Match Type: PointAddress
Reported Date: Not reported
Status: No Further Action
Substance: Not reported
Population within 1500ft: 746
Domestic Wells within 1500ft: 0
Land Use: Developed, High Intensity
Within SPA: No
SPA PWS Facility ID: Not reported
SPA Water Type: Not reported
SPA Facility Type: Not reported
SPA HUC12: Not reported
Within WHPA: No
WHPA PWS Facility ID: Not reported
WHPA Water Type: Not reported
WHPA Facility Type: Not reported
WHPA HUC12: Not reported
Within 100yr Floodplain: No
Tribe: Not reported
EPA Region: 9
NFA Letter 1: Not reported
NFA Letter 2: Not reported
NFA Letter 3: Not reported
NFA Letter 4: Not reported
Closed With Residual Contaminate: Not reported
Coordinate Source: Geocode
X Coord: -117.84047
Y Coord: 33.6810100000001
Latitude: 33.68101
Longitude: -117.840469999999

228
NNE
1/8-1/4
0.161 mi.
848 ft.

USARC SANTA ANNA
SANTA ANA, CA

CA ENVIROSTOR S107737516
N/A

Relative:
Higher

ENVIROSTOR:

Actual:
44 ft.

Name: USARC SANTA ANNA
Address: Not reported
City,State,Zip: SANTA ANA, CA
Facility ID: 80000499
Status: Inactive - Needs Evaluation
Status Date: 08/14/2018
Site Code: Not reported
Site Type: Military Evaluation
Site Type Detailed: FUDS

Map ID
Direction
Distance
Elevation

MAP FINDINGS

Site

Database(s)

EDR ID Number
EPA ID Number

USARC SANTA ANNA (Continued)

S107737516

Acres: 10
NPL: NO
Regulatory Agencies: SMBRP
Lead Agency: SMBRP
Program Manager: Not reported
Supervisor: Patrick Hsieh
Division Branch: Cleanup Cypress
Assembly: 73
Senate: 37
Special Program: Not reported
Restricted Use: NO
Site Mgmt Req: NONE SPECIFIED
Funding: DERA
Latitude: 33.6997
Longitude: -117.8339
APN: NONE SPECIFIED
Past Use: NONE SPECIFIED
Potential COC: NONE SPECIFIED
Confirmed COC: NONE SPECIFIED
Potential Description: NONE SPECIFIED
Alias Name: CA99799F565200
Alias Type: Federal Facility ID
Alias Name: J09CA0667
Alias Type: INPR
Alias Name: 80000499
Alias Type: Envirostor ID Number

Completed Info:

Completed Area Name: PROJECT WIDE
Completed Sub Area Name: Not reported
Completed Document Type: Site Screening
Completed Date: 10/04/2017
Comments: Draft site visit report uploaded to R drive for management review, comment and or concurrence.

Future Area Name: Not reported
Future Sub Area Name: Not reported
Future Document Type: Not reported
Future Due Date: Not reported
Schedule Area Name: Not reported
Schedule Sub Area Name: Not reported
Schedule Document Type: Not reported
Schedule Due Date: Not reported
Schedule Revised Date: Not reported

AS229
South
1/8-1/4
0.165 mi.
871 ft.

JAMBOREE CLEANERS, OH CHOON SHIK
2819 MAIN ST
IRVINE, CA 92614
Site 1 of 2 in cluster AS

CA DRYCLEANERS **S121696177**
N/A

Relative:
Lower
Actual:
39 ft.

DRYCLEAN SOUTH COAST:
Name: JAMBOREE CLEANERS, OH CHOON SHIK
Address: 2819 MAIN ST
City,State,Zip: IRVINE, CA 92614
Facility ID: 152692
Application Number: 472088
Permit Number: F91615

Map ID
Direction
Distance
Elevation

MAP FINDINGS

Site

Database(s)

EDR ID Number
EPA ID Number

JAMBOREE CLEANERS, OH CHOON SHIK (Continued)

S121696177

Status: Active
Representative Name: OH CHOON SHIK
Representative Telephone: 562 3552977
Permit Status: INACT_NR
BCAT Number: 000233
BCAT Description: DRY CLEANING EQUIP PETROLEUM SOLVENT
CCAT Number: Not reported
CCAT Description: Not reported
UTM East: 422.3500061
UTM North: 3726.7900391
Application Date: 07/20/2007
PO Issue Date: 08/09/2007
NAICS Code: 561790
SIC Code: 9999

AS230
South
1/8-1/4
0.165 mi.
871 ft.

JAMBOREE CLEANERS
2819 MAIN ST
IRVINE, CA 92614
Site 2 of 2 in cluster AS

CA DRYCLEANERS **S110117088**
CA HWTS **N/A**

Relative:
Lower

DRYCLEANERS:
Name: JAMBOREE CLEANERS
Address: 2819 MAIN ST
City,State,Zip: IRVINE, CA 926145901
EPA Id: CAL000346510
NAICS Code: 81231
NAICS Description: Coin-Operated Laundries and Drycleaners
SIC Code: 7215
SIC Description: Coin-Operated Laundry and Drycleaning
Create Date: 09/17/2009
Facility Active: No
Inactive Date: 06/30/2010
Facility Addr2: Not reported
Owner Name: OS JAMBOREE
Owner Address: 2819 MAIN ST
Owner Address 2: Not reported
Owner Telephone: 9497493810
Contact Name: CHOON OH
Contact Address: 2819 MAIN ST
Contact Address 2: Not reported
Contact Telephone: 9497493810
Contact Fax: Not reported
Mailing Name: Not reported
Mailing Address 1: 2819 MAIN ST
Mailing Address 2: Not reported
Mailing City: IRVINE
Mailing State: CA
Mailing Zip: 926145901
Owner Fax: Not reported
Region Code: 4
Latitude: 33.67999
Longitude: -117.83765

Actual:
39 ft.

HWTS:
Name: JAMBOREE CLEANERS
Address: 2819 MAIN ST

Map ID
Direction
Distance
Elevation

MAP FINDINGS

Site

Database(s)

EDR ID Number
EPA ID Number

JAMBOREE CLEANERS (Continued)

S110117088

Address 2: Not reported
City,State,Zip: IRVINE, CA 92614
EPA ID: CAL000346510
Inactive Date: 06/30/2010
Create Date: 09/17/2009
Last Act Date: Not reported
Mailing Name: Not reported
Mailing Address: 2819 MAIN ST
Mailing Address 2: Not reported
Mailing City,State,Zip: IRVINE, CA 926145901
Owner Name: OS JAMBOREE
Owner Address: 2819 MAIN ST
Owner Address 2: Not reported
Owner City,State,Zip: IRVINE, CA 926145901
Owner Phone: Not reported
Owner Fax: Not reported
Contact Name: CHOON OH
Contact Address: 2819 MAIN ST
Contact Address 2: Not reported
City,State,Zip: IRVINE, CA 926145901
Contact Phone: Not reported
Contact Fax: Not reported
Facility Status: Inactive
Facility Type: PERMANENT
Category: STATE
Latitude: 33.67999
Longitude: -117.83765

NAICS:

EPA ID: CAL000346510
Create Date: 2009-09-17 14:42:42.887
NAICS Code: 81231
NAICS Description: Coin-Operated Laundries and Drycleaners
Issued EPA ID Date: 2009-09-17 14:42:42.88700
Inactive Date: 2010-06-30 00:00:00
Facility Name: JAMBOREE CLEANERS
Facility Address: 2819 MAIN ST
Facility Address 2: Not reported
Facility City: IRVINE
Facility County: Not reported
Facility State: CA
Facility Zip: 926145901

231
WNW
1/8-1/4
0.165 mi.
872 ft.

KB HOME COASTAL, INC.
2182 ALTON PARKWAY
IRVINE, CA 92606

RCRA NonGen / NLR 1024768414
CAC002988296

Relative:
Lower
Actual:
39 ft.

RCRA Listings:
Date Form Received by Agency: 20181107
Handler Name: Kb Home Coastal, Inc.
Handler Address: 2182 ALTON PARKWAY
Handler City,State,Zip: IRVINE, CA 92606
EPA ID: CAC002988296
Contact Name: CHRISTINE HARRIS
Contact Address: 9915 MIRA MESA BLVD., SUITE 100

Map ID
Direction
Distance
Elevation

MAP FINDINGS

Site

Database(s)

EDR ID Number
EPA ID Number

KB HOME COASTAL, INC. (Continued)

1024768414

Contact City,State,Zip:	SAN DIEGO, CA 92131
Contact Telephone:	323-553-2799
Contact Fax:	Not reported
Contact Email:	CHARRIS@KBHOME.COM
Contact Title:	Not reported
EPA Region:	09
Land Type:	Not reported
Federal Waste Generator Description:	Not a generator, verified
Non-Notifier:	Not reported
Biennial Report Cycle:	Not reported
Accessibility:	Not reported
Active Site Indicator:	Handler Activities
State District Owner:	Not reported
State District:	Not reported
Mailing Address:	9915 MIRA MESA BLVD., SUITE 100
Mailing City,State,Zip:	SAN DIEGO, CA 92131
Owner Name:	Kb Home Coastal, Inc.
Owner Type:	Other
Operator Name:	Christine Harris
Operator Type:	Other
Short-Term Generator Activity:	No
Importer Activity:	No
Mixed Waste Generator:	No
Transporter Activity:	No
Transfer Facility Activity:	No
Recycler Activity with Storage:	No
Small Quantity On-Site Burner Exemption:	No
Smelting Melting and Refining Furnace Exemption:	No
Underground Injection Control:	No
Off-Site Waste Receipt:	No
Universal Waste Indicator:	Yes
Universal Waste Destination Facility:	Yes
Federal Universal Waste:	No
Active Site State-Reg Handler:	---
Federal Facility Indicator:	Not reported
Hazardous Secondary Material Indicator:	N
Sub-Part K Indicator:	Not reported
2018 GPRC Permit Baseline:	Not on the Baseline
2018 GPRC Renewals Baseline:	Not on the Baseline
202 GPRC Corrective Action Baseline:	No
Subject to Corrective Action Universe:	No
Non-TSDFs Where RCRA CA has Been Imposed Universe:	No
Corrective Action Priority Ranking:	No NCAPS ranking
Environmental Control Indicator:	No
Institutional Control Indicator:	No
Human Exposure Controls Indicator:	N/A
Groundwater Controls Indicator:	N/A
Significant Non-Complier Universe:	No
Unaddressed Significant Non-Complier Universe:	No
Addressed Significant Non-Complier Universe:	No
Significant Non-Complier With a Compliance Schedule Universe:	No
Financial Assurance Required:	Not reported
Handler Date of Last Change:	20181120
Recognized Trader-Importer:	No
Recognized Trader-Exporter:	No
Importer of Spent Lead Acid Batteries:	No
Exporter of Spent Lead Acid Batteries:	No

Map ID
Direction
Distance
Elevation

MAP FINDINGS

Site

Database(s)

EDR ID Number
EPA ID Number

KB HOME COASTAL, INC. (Continued)

1024768414

Recycler Activity Without Storage: No
Manifest Broker: No
Sub-Part P Indicator: No

Handler - Owner Operator:

Owner/Operator Indicator: Operator
Owner/Operator Name: CHRISTINE HARRIS
Legal Status: Other
Date Became Current: Not reported
Date Ended Current: Not reported
Owner/Operator Address: 9915 MIRA MESA BLVD., SUITE 100
Owner/Operator City,State,Zip: SAN DIEGO, CA 92131
Owner/Operator Telephone: 323-553-2799
Owner/Operator Telephone Ext: Not reported
Owner/Operator Fax: Not reported
Owner/Operator Email: Not reported

Owner/Operator Indicator: Owner
Owner/Operator Name: KB HOME COASTAL, INC.
Legal Status: Other
Date Became Current: Not reported
Date Ended Current: Not reported
Owner/Operator Address: 9915 MIRA MESA BLVD., SUITE 100
Owner/Operator City,State,Zip: SAN DIEGO, CA 92131
Owner/Operator Telephone: 323-553-2779
Owner/Operator Telephone Ext: Not reported
Owner/Operator Fax: Not reported
Owner/Operator Email: Not reported

Historic Generators:

Receive Date: 20181107
Handler Name: KB HOME COASTAL, INC.
Federal Waste Generator Description: Not a generator, verified
State District Owner: Not reported
Large Quantity Handler of Universal Waste: No
Recognized Trader Importer: No
Recognized Trader Exporter: No
Spent Lead Acid Battery Importer: No
Spent Lead Acid Battery Exporter: No
Current Record: Yes
Non Storage Recycler Activity: Not reported
Electronic Manifest Broker: Not reported

List of NAICS Codes and Descriptions:

NAICS Code: 56299
NAICS Description: ALL OTHER WASTE MANAGEMENT SERVICES

Facility Has Received Notices of Violations:

Violations: No Violations Found

Evaluation Action Summary:

Evaluations: No Evaluations Found

Map ID
Direction
Distance
Elevation

MAP FINDINGS

Site

Database(s)

EDR ID Number
EPA ID Number

AT232
South
1/8-1/4
0.169 mi.
892 ft.

KENDALL-MCGAW
2525 MCGAW
IRVINE, CA 92714

UST FINDER RELEASE **1029007857**
N/A

Site 1 of 13 in cluster AT

Relative:
Higher
Actual:
41 ft.

UST FINDER RELEASE:

Object ID: 68451
Facility ID: Not reported
Lust ID: CAT0605900165
Name: KENDALL-MCGAW
Address: 2525 MCGAW
City,State,Zip: IRVINE, CA 92714
Address Match Type: PointAddress
Reported Date: Not reported
Status: No Further Action
Substance: Not reported
Population within 1500ft: 866
Domestic Wells within 1500ft: 0
Land Use: Developed, High Intensity
Within SPA: No
SPA PWS Facility ID: Not reported
SPA Water Type: Not reported
SPA Facility Type: Not reported
SPA HUC12: Not reported
Within WHPA: No
WHPA PWS Facility ID: Not reported
WHPA Water Type: Not reported
WHPA Facility Type: Not reported
WHPA HUC12: Not reported
Within 100yr Floodplain: No
Tribe: Not reported
EPA Region: 9
NFA Letter 1: Not reported
NFA Letter 2: Not reported
NFA Letter 3: Not reported
NFA Letter 4: Not reported
Closed With Residual Contaminate: Not reported
Coordinate Source: Geocode
X Coord: -117.83736
Y Coord: 33.6874700000001
Latitude: 33.6874699999999
Longitude: -117.83736

AT233
South
1/8-1/4
0.169 mi.
892 ft.

B BRAUN MEDICAL INC
2525 MCGAW AVE
IRVINE, CA 92714

CA CERS HAZ WASTE **S113001656**
CA CERS TANKS **N/A**
CA HWTS
CA HAZNET
CA CIWQS
CA CERS

Site 2 of 13 in cluster AT

Relative:
Higher
Actual:
41 ft.

CERS HAZ WASTE:

Name: B BRAUN MEDICAL INC
Address: 2525 MCGAW AVE
City,State,Zip: IRVINE, CA 92614
Site ID: 413185
CERS ID: 10539799
CERS Description: Hazardous Chemical Management

Name: B BRAUN MEDICAL INC

Map ID
Direction
Distance
Elevation

MAP FINDINGS

Site

Database(s)

EDR ID Number
EPA ID Number

B BRAUN MEDICAL INC (Continued)

S113001656

Address: 2525 MCGAW AVE
City,State,Zip: IRVINE, CA 92614
Site ID: 413185
CERS ID: 10539799
CERS Description: RCRA LQ HW Generator

Name: B BRAUN MEDICAL INC
Address: 2525 MCGAW AVE
City,State,Zip: IRVINE, CA 92614
Site ID: 413185
CERS ID: 10539799
CERS Description: Hazardous Waste Generator

CERS TANKS:

Name: B BRAUN MEDICAL INC
Address: 2525 MCGAW AVE
City,State,Zip: IRVINE, CA 92614
Site ID: 413185
CERS ID: 10539799
CERS Description: Aboveground Petroleum Storage

HWTS:

Name: B BRAUN MEDICAL INC
Address: 2525 MCGAW AVE
Address 2: Not reported
City,State,Zip: IRVINE, CA 92714
EPA ID: CAD073606279
Inactive Date: Not reported
Create Date: 07/23/1982
Last Act Date: Not reported
Mailing Name: Not reported
Mailing Address: 2525 MCGAW AVE
Mailing Address 2: Not reported
Mailing City,State,Zip: IRVINE, CA 926140000
Owner Name: B BRAUN MEDICAL INC
Owner Address: 2525 MCGAW AVE
Owner Address 2: Not reported
Owner City,State,Zip: IRVINE, CA 927140000
Owner Phone: Not reported
Owner Fax: Not reported
Contact Name: MATT WOLF
Contact Address: 2525 MCGAW AVE
Contact Address 2: Not reported
City,State,Zip: IRVINE, CA 92614
Contact Phone: Not reported
Contact Fax: Not reported
Facility Status: Active
Facility Type: PERMANENT
Category: FEDERAL
Latitude: 33.687759
Longitude: -117.837714

NAICS:

EPA ID: CAD073606279
Create Date: 2002-03-14 16:36:26.000
NAICS Code: 325412
NAICS Description: Pharmaceutical Preparation Manufacturing

Map ID
Direction
Distance
Elevation

MAP FINDINGS

Site

Database(s)

EDR ID Number
EPA ID Number

B BRAUN MEDICAL INC (Continued)

S113001656

Issued EPA ID Date: 1982-07-23 00:00:00
Inactive Date: Not reported
Facility Name: B BRAUN MEDICAL INC
Facility Address: 2525 MCGAW AVE
Facility Address 2: Not reported
Facility City: IRVINE
Facility County: Not reported
Facility State: CA
Facility Zip: 927140000

HAZNET:

Name: B BRAUN MEDICAL INC
Address: 2525 MCGAW AVE
Address 2: Not reported
City,State,Zip: IRVINE, CA 927140000
Contact: MATT WOLF
Telephone: 9496604156
Mailing Name: Not reported
Mailing Address: 2525 MCGAW AVE

Year: 2021
Gepaid: CAD073606279
TSD EPA ID: ARD981057870
CA Waste Code: 331 - Off-specification, aged or surplus organics
Disposal Method: H141 - Storage, Bulking, And/Or Transfer Off Site--No Treatment/Reovery (H010-H129) Or (H131-H135)
Tons: 3.6745

Year: 2021
Gepaid: CAD073606279
TSD EPA ID: ARD981057870
CA Waste Code: 331 - Off-specification, aged or surplus organics
Disposal Method: H061 - Fuel Blending Prior To Energy Recovery At Another Site
Tons: 0.255

Year: 2021
Gepaid: CAD073606279
TSD EPA ID: ARD981057870
CA Waste Code: 141 - Off-specification, aged or surplus inorganics
Disposal Method: H141 - Storage, Bulking, And/Or Transfer Off Site--No Treatment/Reovery (H010-H129) Or (H131-H135)
Tons: 0.524

Year: 2021
Gepaid: CAD073606279
TSD EPA ID: AZD081705402
CA Waste Code: 721 - Liquids with arsenic >= 500 Mg./L
Disposal Method: H141 - Storage, Bulking, And/Or Transfer Off Site--No Treatment/Reovery (H010-H129) Or (H131-H135)
Tons: 0.005

Year: 2021
Gepaid: CAD073606279
TSD EPA ID: ARD981057870
CA Waste Code: 221 - Waste oil and mixed oil
Disposal Method: H061 - Fuel Blending Prior To Energy Recovery At Another Site

Map ID
Direction
Distance
Elevation

MAP FINDINGS

Site

Database(s)

EDR ID Number
EPA ID Number

B BRAUN MEDICAL INC (Continued)

S113001656

Tons:	4.0485
Year:	2021
Gepaid:	CAD073606279
TSD EPA ID:	AZD081705402
CA Waste Code:	512 - Other empty containers 30 gallons or more
Disposal Method:	H141 - Storage, Bulking, And/Or Transfer Off Site--No Treatment/Reovery (H010-H129) Or (H131-H135)
Tons:	0.1265
Year:	2021
Gepaid:	CAD073606279
TSD EPA ID:	ARD981057870
CA Waste Code:	352 - Other organic solids
Disposal Method:	H141 - Storage, Bulking, And/Or Transfer Off Site--No Treatment/Reovery (H010-H129) Or (H131-H135)
Tons:	9.0245
Year:	2021
Gepaid:	CAD073606279
TSD EPA ID:	AZD081705402
CA Waste Code:	791 - Liquids with pH <= 2
Disposal Method:	H141 - Storage, Bulking, And/Or Transfer Off Site--No Treatment/Reovery (H010-H129) Or (H131-H135)
Tons:	0.383
Year:	2021
Gepaid:	CAD073606279
TSD EPA ID:	AZD081705402
CA Waste Code:	792 - Liquids with pH <= 2 with metals
Disposal Method:	H141 - Storage, Bulking, And/Or Transfer Off Site--No Treatment/Reovery (H010-H129) Or (H131-H135)
Tons:	0.03
Year:	2021
Gepaid:	CAD073606279
TSD EPA ID:	ARD981057870
CA Waste Code:	352 - Other organic solids
Disposal Method:	H061 - Fuel Blending Prior To Energy Recovery At Another Site
Tons:	2.6625

[Click this hyperlink](#) while viewing on your computer to access 491 additional CA HAZNET: record(s) in the EDR Site Report.

Additional Info:

Year:	2021
Gen EPA ID:	CAD073606279
Shipment Date:	8/17/2020
Creation Date:	9/9/2020
Receipt Date:	8/30/2020
Manifest ID:	000965320WAS
Trans EPA ID:	IND058484114
Trans Name:	HERITAGE TRANSPORT LLC
Trans 2 EPA ID:	Not reported
Trans 2 Name:	Not reported

Map ID
Direction
Distance
Elevation

MAP FINDINGS

Site

Database(s)

EDR ID Number
EPA ID Number

B BRAUN MEDICAL INC (Continued)

S113001656

TSDF EPA ID:	ARD981057870
Trans Name:	RINECO CHEMICAL INDUSTRIES, LLC
TSDF Alt EPA ID:	Not reported
TSDF Alt Name:	Not reported
Waste Code Description:	331 - Off-specification, aged, or surplus organics
RCRA Code:	Not reported
Meth Code:	H141 - Storage, Bulking, And/Or Transfer Off Site--No Treatment/Reovery (H010-H129) Or (H131-H135)
Quantity Tons:	0.245
Waste Quantity:	490
Quantity Unit:	P
Additional Code 1:	Not reported
Additional Code 2:	Not reported
Additional Code 3:	Not reported
Additional Code 4:	Not reported
Additional Code 5:	Not reported
Shipment Date:	8/17/2020
Creation Date:	9/9/2020
Receipt Date:	8/30/2020
Manifest ID:	000965320WAS
Trans EPA ID:	IND058484114
Trans Name:	HERITAGE TRANSPORT LLC
Trans 2 EPA ID:	Not reported
Trans 2 Name:	Not reported
TSDF EPA ID:	ARD981057870
Trans Name:	RINECO CHEMICAL INDUSTRIES, LLC
TSDF Alt EPA ID:	Not reported
TSDF Alt Name:	Not reported
Waste Code Description:	331 - Off-specification, aged, or surplus organics
RCRA Code:	D001
Meth Code:	H141 - Storage, Bulking, And/Or Transfer Off Site--No Treatment/Reovery (H010-H129) Or (H131-H135)
Quantity Tons:	0.0175
Waste Quantity:	35
Quantity Unit:	P
Additional Code 1:	Not reported
Additional Code 2:	Not reported
Additional Code 3:	Not reported
Additional Code 4:	Not reported
Additional Code 5:	Not reported
Shipment Date:	8/17/2020
Creation Date:	9/9/2020
Receipt Date:	8/30/2020
Manifest ID:	000965320WAS
Trans EPA ID:	IND058484114
Trans Name:	HERITAGE TRANSPORT LLC
Trans 2 EPA ID:	Not reported
Trans 2 Name:	Not reported
TSDF EPA ID:	ARD981057870
Trans Name:	RINECO CHEMICAL INDUSTRIES, LLC
TSDF Alt EPA ID:	Not reported
TSDF Alt Name:	Not reported
Waste Code Description:	331 - Off-specification, aged, or surplus organics
RCRA Code:	Not reported
Meth Code:	H141 - Storage, Bulking, And/Or Transfer Off Site--No

Map ID
Direction
Distance
Elevation

MAP FINDINGS

Site

Database(s)

EDR ID Number
EPA ID Number

B BRAUN MEDICAL INC (Continued)

S113001656

Quantity Tons:	0.035
Waste Quantity:	70
Quantity Unit:	P
Additional Code 1:	Not reported
Additional Code 2:	Not reported
Additional Code 3:	Not reported
Additional Code 4:	Not reported
Additional Code 5:	Not reported
Shipment Date:	8/17/2020
Creation Date:	9/9/2020
Receipt Date:	8/30/2020
Manifest ID:	000965320WAS
Trans EPA ID:	IND058484114
Trans Name:	HERITAGE TRANSPORT LLC
Trans 2 EPA ID:	Not reported
Trans 2 Name:	Not reported
TSDf EPA ID:	ARD981057870
Trans Name:	RINECO CHEMICAL INDUSTRIES, LLC
TSDf Alt EPA ID:	Not reported
TSDf Alt Name:	Not reported
Waste Code Description:	331 - Off-specification, aged, or surplus organics
RCRA Code:	D001
Meth Code:	H141 - Storage, Bulking, And/Or Transfer Off Site--No Treatment/Reovery (H010-H129) Or (H131-H135)
Quantity Tons:	0.2375
Waste Quantity:	475
Quantity Unit:	P
Additional Code 1:	Not reported
Additional Code 2:	Not reported
Additional Code 3:	Not reported
Additional Code 4:	Not reported
Additional Code 5:	Not reported
Shipment Date:	8/17/2020
Creation Date:	9/9/2020
Receipt Date:	8/30/2020
Manifest ID:	000965320WAS
Trans EPA ID:	IND058484114
Trans Name:	HERITAGE TRANSPORT LLC
Trans 2 EPA ID:	Not reported
Trans 2 Name:	Not reported
TSDf EPA ID:	ARD981057870
Trans Name:	RINECO CHEMICAL INDUSTRIES, LLC
TSDf Alt EPA ID:	Not reported
TSDf Alt Name:	Not reported
Waste Code Description:	352 - Other organic solids
RCRA Code:	Not reported
Meth Code:	H141 - Storage, Bulking, And/Or Transfer Off Site--No Treatment/Reovery (H010-H129) Or (H131-H135)
Quantity Tons:	1.225
Waste Quantity:	2450
Quantity Unit:	P
Additional Code 1:	Not reported
Additional Code 2:	Not reported
Additional Code 3:	Not reported

Map ID
Direction
Distance
Elevation

MAP FINDINGS

Site

Database(s)

EDR ID Number
EPA ID Number

B BRAUN MEDICAL INC (Continued)

S113001656

Additional Code 4:	Not reported
Additional Code 5:	Not reported
Shipment Date:	8/17/2020
Creation Date:	9/9/2020
Receipt Date:	8/30/2020
Manifest ID:	000965320WAS
Trans EPA ID:	IND058484114
Trans Name:	HERITAGE TRANSPORT LLC
Trans 2 EPA ID:	Not reported
Trans 2 Name:	Not reported
TSDf EPA ID:	ARD981057870
Trans Name:	RINECO CHEMICAL INDUSTRIES, LLC
TSDf Alt EPA ID:	Not reported
TSDf Alt Name:	Not reported
Waste Code Description:	331 - Off-specification, aged, or surplus organics
RCRA Code:	D001,D002
Meth Code:	H141 - Storage, Bulking, And/Or Transfer Off Site--No Treatment/Reovery (H010-H129) Or (H131-H135)
Quantity Tons:	0.2375
Waste Quantity:	475
Quantity Unit:	P
Additional Code 1:	Not reported
Additional Code 2:	Not reported
Additional Code 3:	Not reported
Additional Code 4:	Not reported
Additional Code 5:	Not reported
Shipment Date:	8/17/2020
Creation Date:	9/9/2020
Receipt Date:	8/30/2020
Manifest ID:	000965320WAS
Trans EPA ID:	IND058484114
Trans Name:	HERITAGE TRANSPORT LLC
Trans 2 EPA ID:	Not reported
Trans 2 Name:	Not reported
TSDf EPA ID:	ARD981057870
Trans Name:	RINECO CHEMICAL INDUSTRIES, LLC
TSDf Alt EPA ID:	Not reported
TSDf Alt Name:	Not reported
Waste Code Description:	331 - Off-specification, aged, or surplus organics
RCRA Code:	Not reported
Meth Code:	H141 - Storage, Bulking, And/Or Transfer Off Site--No Treatment/Reovery (H010-H129) Or (H131-H135)
Quantity Tons:	0.005
Waste Quantity:	10
Quantity Unit:	P
Additional Code 1:	Not reported
Additional Code 2:	Not reported
Additional Code 3:	Not reported
Additional Code 4:	Not reported
Additional Code 5:	Not reported
Shipment Date:	8/17/2020
Creation Date:	9/9/2020
Receipt Date:	8/30/2020
Manifest ID:	000965320WAS

Map ID
Direction
Distance
Elevation

MAP FINDINGS

Site

Database(s)

EDR ID Number
EPA ID Number

B BRAUN MEDICAL INC (Continued)

S113001656

Trans EPA ID: IND058484114
Trans Name: HERITAGE TRANSPORT LLC
Trans 2 EPA ID: Not reported
Trans 2 Name: Not reported
TSDf EPA ID: ARD981057870
Trans Name: RINECO CHEMICAL INDUSTRIES, LLC
TSDf Alt EPA ID: Not reported
TSDf Alt Name: Not reported
Waste Code Description: 311 - Pharmaceutical waste
RCRA Code: D011
Meth Code: H141 - Storage, Bulking, And/Or Transfer Off Site--No Treatment/Reovery (H010-H129) Or (H131-H135)
Quantity Tons: 0.0075
Waste Quantity: 15
Quantity Unit: P
Additional Code 1: Not reported
Additional Code 2: Not reported
Additional Code 3: Not reported
Additional Code 4: Not reported
Additional Code 5: Not reported
Shipment Date: 8/17/2020
Creation Date: 9/9/2020
Receipt Date: 8/30/2020
Manifest ID: 000965320WAS
Trans EPA ID: IND058484114
Trans Name: HERITAGE TRANSPORT LLC
Trans 2 EPA ID: Not reported
Trans 2 Name: Not reported
TSDf EPA ID: ARD981057870
Trans Name: RINECO CHEMICAL INDUSTRIES, LLC
TSDf Alt EPA ID: Not reported
TSDf Alt Name: Not reported
Waste Code Description: 141 - Off-specification, aged, or surplus inorganics
RCRA Code: D001
Meth Code: H141 - Storage, Bulking, And/Or Transfer Off Site--No Treatment/Reovery (H010-H129) Or (H131-H135)
Quantity Tons: 0.04
Waste Quantity: 80
Quantity Unit: P
Additional Code 1: Not reported
Additional Code 2: Not reported
Additional Code 3: Not reported
Additional Code 4: Not reported
Additional Code 5: Not reported
Shipment Date: 7/13/2020
Creation Date: 8/9/2020
Receipt Date: 7/30/2020
Manifest ID: 000965060WAS
Trans EPA ID: IND058484114
Trans Name: HERITAGE TRANSPORT LLC
Trans 2 EPA ID: Not reported
Trans 2 Name: Not reported
TSDf EPA ID: ARD981057870
Trans Name: RINECO CHEMICAL INDUSTRIES, LLC
TSDf Alt EPA ID: Not reported

Map ID
Direction
Distance
Elevation

MAP FINDINGS

Site

Database(s)

EDR ID Number
EPA ID Number

B BRAUN MEDICAL INC (Continued)

S113001656

TSDf Alt Name: Not reported
Waste Code Description: 141 - Off-specification, aged, or surplus inorganics
RCRA Code: D001
Meth Code: H141 - Storage, Bulking, And/Or Transfer Off Site--No Treatment/Reovery (H010-H129) Or (H131-H135)
Quantity Tons: 0.09
Waste Quantity: 180
Quantity Unit: P
Additional Code 1: Not reported
Additional Code 2: Not reported
Additional Code 3: Not reported
Additional Code 4: Not reported
Additional Code 5: Not reported

Additional Info:

Year: 2020
Gen EPA ID: CAD073606279

Shipment Date: 8/17/2020
Creation Date: 9/9/2020
Receipt Date: 8/30/2020
Manifest ID: 000965320WAS
Trans EPA ID: IND058484114
Trans Name: HERITAGE TRANSPORT LLC
Trans 2 EPA ID: Not reported
Trans 2 Name: Not reported
TSDf EPA ID: ARD981057870
Trans Name: RINECO CHEMICAL INDUSTRIES, LLC
TSDf Alt EPA ID: Not reported
TSDf Alt Name: Not reported
Waste Code Description: 311 - Pharmaceutical waste
RCRA Code: D011
Meth Code: H141 - Storage, Bulking, And/Or Transfer Off Site--No Treatment/Reovery (H010-H129) Or (H131-H135)
Quantity Tons: 0.0075
Waste Quantity: 15
Quantity Unit: P
Additional Code 1: Not reported
Additional Code 2: Not reported
Additional Code 3: Not reported
Additional Code 4: Not reported
Additional Code 5: Not reported

Shipment Date: 8/17/2020
Creation Date: 9/9/2020
Receipt Date: 8/30/2020
Manifest ID: 000965320WAS
Trans EPA ID: IND058484114
Trans Name: HERITAGE TRANSPORT LLC
Trans 2 EPA ID: Not reported
Trans 2 Name: Not reported
TSDf EPA ID: ARD981057870
Trans Name: RINECO CHEMICAL INDUSTRIES, LLC
TSDf Alt EPA ID: Not reported
TSDf Alt Name: Not reported
Waste Code Description: 331 - Off-specification, aged, or surplus organics
RCRA Code: Not reported

Map ID
Direction
Distance
Elevation

MAP FINDINGS

Site

Database(s)

EDR ID Number
EPA ID Number

B BRAUN MEDICAL INC (Continued)

S113001656

Meth Code: H141 - Storage, Bulking, And/Or Transfer Off Site--No Treatment/Reovery (H010-H129) Or (H131-H135)
Quantity Tons: 0.005
Waste Quantity: 10
Quantity Unit: P
Additional Code 1: Not reported
Additional Code 2: Not reported
Additional Code 3: Not reported
Additional Code 4: Not reported
Additional Code 5: Not reported

Shipment Date: 8/17/2020
Creation Date: 9/9/2020
Receipt Date: 8/30/2020
Manifest ID: 000965320WAS
Trans EPA ID: IND058484114
Trans Name: HERITAGE TRANSPORT LLC
Trans 2 EPA ID: Not reported
Trans 2 Name: Not reported
TSDf EPA ID: ARD981057870
Trans Name: RINECO CHEMICAL INDUSTRIES, LLC
TSDf Alt EPA ID: Not reported
TSDf Alt Name: Not reported
Waste Code Description: 331 - Off-specification, aged, or surplus organics
RCRA Code: D001,D002
Meth Code: H141 - Storage, Bulking, And/Or Transfer Off Site--No Treatment/Reovery (H010-H129) Or (H131-H135)

Quantity Tons: 0.2375
Waste Quantity: 475
Quantity Unit: P
Additional Code 1: Not reported
Additional Code 2: Not reported
Additional Code 3: Not reported
Additional Code 4: Not reported
Additional Code 5: Not reported

Shipment Date: 8/17/2020
Creation Date: 9/9/2020
Receipt Date: 8/30/2020
Manifest ID: 000965320WAS
Trans EPA ID: IND058484114
Trans Name: HERITAGE TRANSPORT LLC
Trans 2 EPA ID: Not reported
Trans 2 Name: Not reported
TSDf EPA ID: ARD981057870
Trans Name: RINECO CHEMICAL INDUSTRIES, LLC
TSDf Alt EPA ID: Not reported
TSDf Alt Name: Not reported
Waste Code Description: 141 - Off-specification, aged, or surplus inorganics
RCRA Code: D001
Meth Code: H141 - Storage, Bulking, And/Or Transfer Off Site--No Treatment/Reovery (H010-H129) Or (H131-H135)

Quantity Tons: 0.04
Waste Quantity: 80
Quantity Unit: P
Additional Code 1: Not reported
Additional Code 2: Not reported

Map ID
Direction
Distance
Elevation

MAP FINDINGS

Site

Database(s)

EDR ID Number
EPA ID Number

B BRAUN MEDICAL INC (Continued)

S113001656

Additional Code 3:	Not reported
Additional Code 4:	Not reported
Additional Code 5:	Not reported
Shipment Date:	8/17/2020
Creation Date:	9/9/2020
Receipt Date:	8/30/2020
Manifest ID:	000965320WAS
Trans EPA ID:	IND058484114
Trans Name:	HERITAGE TRANSPORT LLC
Trans 2 EPA ID:	Not reported
Trans 2 Name:	Not reported
TSDf EPA ID:	ARD981057870
Trans Name:	RINECO CHEMICAL INDUSTRIES, LLC
TSDf Alt EPA ID:	Not reported
TSDf Alt Name:	Not reported
Waste Code Description:	352 - Other organic solids
RCRA Code:	Not reported
Meth Code:	H141 - Storage, Bulking, And/Or Transfer Off Site--No Treatment/Reovery (H010-H129) Or (H131-H135)
Quantity Tons:	1.225
Waste Quantity:	2450
Quantity Unit:	P
Additional Code 1:	Not reported
Additional Code 2:	Not reported
Additional Code 3:	Not reported
Additional Code 4:	Not reported
Additional Code 5:	Not reported
Shipment Date:	8/17/2020
Creation Date:	9/9/2020
Receipt Date:	8/30/2020
Manifest ID:	000965320WAS
Trans EPA ID:	IND058484114
Trans Name:	HERITAGE TRANSPORT LLC
Trans 2 EPA ID:	Not reported
Trans 2 Name:	Not reported
TSDf EPA ID:	ARD981057870
Trans Name:	RINECO CHEMICAL INDUSTRIES, LLC
TSDf Alt EPA ID:	Not reported
TSDf Alt Name:	Not reported
Waste Code Description:	331 - Off-specification, aged, or surplus organics
RCRA Code:	Not reported
Meth Code:	H141 - Storage, Bulking, And/Or Transfer Off Site--No Treatment/Reovery (H010-H129) Or (H131-H135)
Quantity Tons:	0.035
Waste Quantity:	70
Quantity Unit:	P
Additional Code 1:	Not reported
Additional Code 2:	Not reported
Additional Code 3:	Not reported
Additional Code 4:	Not reported
Additional Code 5:	Not reported
Shipment Date:	8/17/2020
Creation Date:	9/9/2020
Receipt Date:	8/30/2020

Map ID
Direction
Distance
Elevation

MAP FINDINGS

Site

Database(s)

EDR ID Number
EPA ID Number

B BRAUN MEDICAL INC (Continued)

S113001656

Manifest ID: 000965320WAS
Trans EPA ID: IND058484114
Trans Name: HERITAGE TRANSPORT LLC
Trans 2 EPA ID: Not reported
Trans 2 Name: Not reported
TSDf EPA ID: ARD981057870
Trans Name: RINECO CHEMICAL INDUSTRIES, LLC
TSDf Alt EPA ID: Not reported
TSDf Alt Name: Not reported
Waste Code Description: 331 - Off-specification, aged, or surplus organics
RCRA Code: D001
Meth Code: H141 - Storage, Bulking, And/Or Transfer Off Site--No Treatment/Reovery (H010-H129) Or (H131-H135)

Quantity Tons: 0.0175
Waste Quantity: 35
Quantity Unit: P
Additional Code 1: Not reported
Additional Code 2: Not reported
Additional Code 3: Not reported
Additional Code 4: Not reported
Additional Code 5: Not reported

Shipment Date: 8/17/2020
Creation Date: 9/9/2020
Receipt Date: 8/30/2020
Manifest ID: 000965320WAS
Trans EPA ID: IND058484114
Trans Name: HERITAGE TRANSPORT LLC
Trans 2 EPA ID: Not reported
Trans 2 Name: Not reported
TSDf EPA ID: ARD981057870
Trans Name: RINECO CHEMICAL INDUSTRIES, LLC
TSDf Alt EPA ID: Not reported
TSDf Alt Name: Not reported
Waste Code Description: 331 - Off-specification, aged, or surplus organics
RCRA Code: Not reported
Meth Code: H141 - Storage, Bulking, And/Or Transfer Off Site--No Treatment/Reovery (H010-H129) Or (H131-H135)

Quantity Tons: 0.245
Waste Quantity: 490
Quantity Unit: P
Additional Code 1: Not reported
Additional Code 2: Not reported
Additional Code 3: Not reported
Additional Code 4: Not reported
Additional Code 5: Not reported

Shipment Date: 8/17/2020
Creation Date: 9/9/2020
Receipt Date: 8/30/2020
Manifest ID: 000965320WAS
Trans EPA ID: IND058484114
Trans Name: HERITAGE TRANSPORT LLC
Trans 2 EPA ID: Not reported
Trans 2 Name: Not reported
TSDf EPA ID: ARD981057870
Trans Name: RINECO CHEMICAL INDUSTRIES, LLC

Map ID
Direction
Distance
Elevation

MAP FINDINGS

Site

Database(s)

EDR ID Number
EPA ID Number

B BRAUN MEDICAL INC (Continued)

S113001656

TSDF Alt EPA ID: Not reported
TSDF Alt Name: Not reported
Waste Code Description: 331 - Off-specification, aged, or surplus organics
RCRA Code: D001
Meth Code: H141 - Storage, Bulking, And/Or Transfer Off Site--No Treatment/Reovery (H010-H129) Or (H131-H135)
Quantity Tons: 0.2375
Waste Quantity: 475
Quantity Unit: P
Additional Code 1: Not reported
Additional Code 2: Not reported
Additional Code 3: Not reported
Additional Code 4: Not reported
Additional Code 5: Not reported

Shipment Date: 7/13/2020
Creation Date: 8/16/2020
Receipt Date: 8/6/2020
Manifest ID: 000965076WAS
Trans EPA ID: IND058484114
Trans Name: HERITAGE TRANSPORT LLC
Trans 2 EPA ID: IND058484114
Trans 2 Name: HERITAGE TRANSPORT LLC
TSDF EPA ID: IND093219012
Trans Name: HERITAGE ENVIRONMENTAL SERVICES LLC
TSDF Alt EPA ID: Not reported
TSDF Alt Name: Not reported
Waste Code Description: 721 - Liquids with arsenic > 500 mg/l
RCRA Code: P012
Meth Code: H070 - Not reported
Quantity Tons: 0.005
Waste Quantity: 10
Quantity Unit: P
Additional Code 1: Not reported
Additional Code 2: Not reported
Additional Code 3: Not reported
Additional Code 4: Not reported
Additional Code 5: Not reported

Detail Two:

Year: 2020
EM Manifest ID: 29072a68-f980-4954-8e03-920323c90ec6
Shipment Date: 7/13/2020
Receipt Date: 8/6/2020
Manifest Number: 000965076WAS
Generator EPA ID: CAD073606279
Name: B BRAUN MEDICAL INC
Address: MCGAW AVENUE
Address 2: Not reported
City: IRVINE
Zip: 92714-0000
Telephone: 800-326-1221
Contact: Not reported
Contact Telephone: 949-660-2323
Transporter 1 EPA ID: IND058484114
Transporter 1 Emergency Number: Not reported
Transporter 2 EPA ID: IND058484114

Map ID
Direction
Distance
Elevation

MAP FINDINGS

Site

Database(s)

EDR ID Number
EPA ID Number

B BRAUN MEDICAL INC (Continued)

S113001656

Transporter 2 Emergency Number: Not reported
TSDf EPA ID: IND093219012
TSDf Name: HERITAGE ENVIRONMENTAL SERVICES LLC
TSDf Address 1: 7901 W MORRIS ST
TSDf Address 2: Not reported
TSDf City: INDIANAPOLIS
TSDf Zip: 46231
TSDf Telephone: Not reported

Federal:
Year: 2020
EM Manifest ID: 29072a68-f980-4954-8e03-920323c90ec6
Generator EPA ID: CAD073606279
Shipment Date: 2020-07-13
Manifest Number: 000965076WAS
Line Number: 1
Method Code: H070
Quantity Tons: 0.00500
Quantity Waste: 10.000000
Quantity Unit: P
Number of Containers: 1
Type of Container: Fiberboard or plastic drums, barrels, kegs
Quantity Type: Pounds
Federal Code: P012

State:
Year: 2020
EM Manifest ID: 29072a68-f980-4954-8e03-920323c90ec6
Generator EPA ID: CAD073606279
Shipment Date: 2020-07-13
Manifest Number: 000965076WAS
Line Number: 1
Method Code: H070
Quantity Tons: 0.00500
Quantity Waste: 10.000000
Quantity Unit: P
Number of Containers: 1
Type of Container: Fiberboard or plastic drums, barrels, kegs
Quantity Type: Pounds
State Code: 721

Year: 2020
EM Manifest ID: aad79884-fdd5-48d6-8542-e1f095f57470
Shipment Date: 5/8/2020
Receipt Date: 5/29/2020
Manifest Number: 006375764GBF
Generator EPA ID: CAD073606279
Name: B BRAUN MEDICAL INC
Address: MCGAW AVENUE
Address 2: Not reported
City: IRVINE
Zip: 92714-0000
Telephone: 714-745-5211
Contact: CAMILLE YU
Contact Telephone: 949-660-2287
Transporter 1 EPA ID: CAD066151648

Map ID
Direction
Distance
Elevation

MAP FINDINGS

Site

Database(s)

EDR ID Number
EPA ID Number

B BRAUN MEDICAL INC (Continued)

S113001656

Transporter 1 Emergency Number: Not reported
Transporter 2 EPA ID: CAR000206086
Transporter 2 Emergency Number: Not reported
TSDf EPA ID: TXD982560294
TSDf Name: NSSI RECOVERY SERVICES
TSDf Address 1: 5711 ETHERIDGE ST
TSDf Address 2: Not reported
TSDf City: HOUSTON
TSDf Zip: 77087-4009
TSDf Telephone: Not reported

State:
Year: 2020
EM Manifest ID: aad79884-fdd5-48d6-8542-e1f095f57470
Generator EPA ID: CAD073606279
Shipment Date: 2020-05-08
Manifest Number: 006375764GBF
Line Number: 1
Method Code: H141
Quantity Tons: 0.00100
Quantity Waste: 2.000000
Quantity Unit: P
Number of Containers: 1
Type of Container: Fiberboard or plastic drums, barrels, kegs
Quantity Type: Pounds
State Code: 551

Year: 2020
EM Manifest ID: 68838788-b1c6-4367-86c9-859d4ff7136e
Shipment Date: 4/17/2020
Receipt Date: 5/16/2020
Manifest Number: 014295783FLE
Generator EPA ID: CAD073606279
Name: B BRAUN MEDICAL INC
Address: 2525 MCGAW AVENUE
Address 2: Not reported
City: IRVINE
Zip: 92614
Telephone: 800-483-3718
Contact: Yvette Whitmer
Contact Telephone: 949-660-2266
Transporter 1 EPA ID: IND058484114
Transporter 1 Emergency Number: Not reported
Transporter 2 EPA ID: MAD039322250
Transporter 2 Emergency Number: Not reported
TSDf EPA ID: ARD069748192
TSDf Name: Clean Harbors EI Dorado LLC
TSDf Address 1: 309 American Circle
TSDf Address 2: Not reported
TSDf City: EI Dorado
TSDf Zip: 71730
TSDf Telephone: 800-483-3718

Federal:
Year: 2020
EM Manifest ID: 68838788-b1c6-4367-86c9-859d4ff7136e
Generator EPA ID: CAD073606279

Map ID
Direction
Distance
Elevation

MAP FINDINGS

Site

Database(s)

EDR ID Number
EPA ID Number

B BRAUN MEDICAL INC (Continued)

S113001656

Shipment Date: 2020-04-17
Manifest Number: 014295783FLE
Line Number: 1
Method Code: H040
Quantity Tons: 0.08400
Quantity Waste: 168.000000
Quantity Unit: P
Number of Containers: 1
Type of Container: Fiberboard or plastic drums, barrels, kegs
Quantity Type: Pounds
Federal Code: D001

Year: 2020
EM Manifest ID: 68838788-b1c6-4367-86c9-859d4ff7136e
Generator EPA ID: CAD073606279
Shipment Date: 2020-04-17
Manifest Number: 014295783FLE
Line Number: 1
Method Code: H040
Quantity Tons: 0.08400
Quantity Waste: 168.000000
Quantity Unit: P
Number of Containers: 1
Type of Container: Fiberboard or plastic drums, barrels, kegs
Quantity Type: Pounds
Federal Code: F003

State:
Year: 2020
EM Manifest ID: 68838788-b1c6-4367-86c9-859d4ff7136e
Generator EPA ID: CAD073606279
Shipment Date: 2020-04-17
Manifest Number: 014295783FLE
Line Number: 1
Method Code: H040
Quantity Tons: 0.08400
Quantity Waste: 168.000000
Quantity Unit: P
Number of Containers: 1
Type of Container: Fiberboard or plastic drums, barrels, kegs
Quantity Type: Pounds
State Code: 214

Year: 2020
EM Manifest ID: 947339
Shipment Date: 12/18/2019
Receipt Date: 1/7/2020
Manifest Number: 001014341WAS
Generator EPA ID: CAD073606279
Name: B BRAUN MEDICAL INC
Address: MCGAW AVENUE
Address 2: Not reported
City: IRVINE
Zip: 92714-0000
Telephone: 800-326-1221
Contact: Not reported

Map ID
Direction
Distance
Elevation

MAP FINDINGS

Site

Database(s)

EDR ID Number
EPA ID Number

B BRAUN MEDICAL INC (Continued)

S113001656

Contact Telephone: 949-660-2323
Transporter 1 EPA ID: IND058484114
Transporter 1 Emergency Number: Not reported
Transporter 2 EPA ID: AZR000516211
Transporter 2 Emergency Number: Not reported
TSDf EPA ID: AZD081705402
TSDf Name: HERITAGE ENVIRONMENTAL SERVICES LLC
TSDf Address 1: EAST STOREY ROAD
TSDf Address 2: Not reported
TSDf City: COOLIDGE
TSDf Zip: 85128-9205
TSDf Telephone: Not reported

Federal:

Year: 2020
EM Manifest ID: 947339
Generator EPA ID: CAD073606279
Shipment Date: 2019-12-18
Manifest Number: 001014341WAS
Line Number: 1
Method Code: H141
Quantity Tons: 0.00300
Quantity Waste: 6.000000
Quantity Unit: P
Number of Containers: 1
Type of Container: Fiberboard or plastic drums, barrels, kegs
Quantity Type: Pounds
Federal Code: D001

Year: 2020
EM Manifest ID: 947339
Generator EPA ID: CAD073606279
Shipment Date: 2019-12-18
Manifest Number: 001014341WAS
Line Number: 1
Method Code: H141
Quantity Tons: 0.00300
Quantity Waste: 6.000000
Quantity Unit: P
Number of Containers: 1
Type of Container: Fiberboard or plastic drums, barrels, kegs
Quantity Type: Pounds
Federal Code: U001

Year: 2020
EM Manifest ID: 947339
Generator EPA ID: CAD073606279
Shipment Date: 2019-12-18
Manifest Number: 001014341WAS
Line Number: 2
Method Code: H141
Quantity Tons: 0.00750
Quantity Waste: 15.000000
Quantity Unit: P
Number of Containers: 1
Type of Container: Fiberboard or plastic drums, barrels, kegs
Quantity Type: Pounds
Federal Code: D001

Map ID
Direction
Distance
Elevation

MAP FINDINGS

Site

Database(s)

EDR ID Number
EPA ID Number

B BRAUN MEDICAL INC (Continued)

S113001656

Year: 2020
EM Manifest ID: 947339
Generator EPA ID: CAD073606279
Shipment Date: 2019-12-18
Manifest Number: 001014341WAS
Line Number: 2
Method Code: H141
Quantity Tons: 0.00750
Quantity Waste: 15.000000
Quantity Unit: P
Number of Containers: 1
Type of Container: Fiberboard or plastic drums, barrels, kegs
Quantity Type: Pounds
Federal Code: D002

Year: 2020
EM Manifest ID: 947339
Generator EPA ID: CAD073606279
Shipment Date: 2019-12-18
Manifest Number: 001014341WAS
Line Number: 2
Method Code: H141
Quantity Tons: 0.00750
Quantity Waste: 15.000000
Quantity Unit: P
Number of Containers: 1
Type of Container: Fiberboard or plastic drums, barrels, kegs
Quantity Type: Pounds
Federal Code: D038

Year: 2020
EM Manifest ID: 947339
Generator EPA ID: CAD073606279
Shipment Date: 2019-12-18
Manifest Number: 001014341WAS
Line Number: 3
Method Code: H141
Quantity Tons: 0.00400
Quantity Waste: 8.000000
Quantity Unit: P
Number of Containers: 1
Type of Container: Fiberboard or plastic drums, barrels, kegs
Quantity Type: Pounds
Federal Code: U404

Year: 2020
EM Manifest ID: 947339
Generator EPA ID: CAD073606279
Shipment Date: 2019-12-18
Manifest Number: 001014341WAS
Line Number: 4
Method Code: H141
Quantity Tons: 0.00600
Quantity Waste: 12.000000
Quantity Unit: P
Number of Containers: 1
Type of Container: Fiberboard or plastic drums, barrels, kegs

Map ID
Direction
Distance
Elevation

MAP FINDINGS

Site

Database(s)

EDR ID Number
EPA ID Number

B BRAUN MEDICAL INC (Continued)

S113001656

Quantity Type:	Pounds
Federal Code:	D001
Year:	2020
EM Manifest ID:	947339
Generator EPA ID:	CAD073606279
Shipment Date:	2019-12-18
Manifest Number:	001014341WAS
Line Number:	5
Method Code:	H141
Quantity Tons:	0.01250
Quantity Waste:	25.000000
Quantity Unit:	P
Number of Containers:	1
Type of Container:	Fiberboard or plastic drums, barrels, kegs
Quantity Type:	Pounds
Federal Code:	P105
Year:	2020
EM Manifest ID:	947339
Generator EPA ID:	CAD073606279
Shipment Date:	2019-12-18
Manifest Number:	001014341WAS
Line Number:	5
Method Code:	H141
Quantity Tons:	0.01250
Quantity Waste:	25.000000
Quantity Unit:	P
Number of Containers:	1
Type of Container:	Fiberboard or plastic drums, barrels, kegs
Quantity Type:	Pounds
Federal Code:	U080
Year:	2020
EM Manifest ID:	947339
Generator EPA ID:	CAD073606279
Shipment Date:	2019-12-18
Manifest Number:	001014341WAS
Line Number:	5
Method Code:	H141
Quantity Tons:	0.01250
Quantity Waste:	25.000000
Quantity Unit:	P
Number of Containers:	1
Type of Container:	Fiberboard or plastic drums, barrels, kegs
Quantity Type:	Pounds
Federal Code:	U170
Year:	2020
EM Manifest ID:	947339
Generator EPA ID:	CAD073606279
Shipment Date:	2019-12-18
Manifest Number:	001014341WAS
Line Number:	5
Method Code:	H141
Quantity Tons:	0.01250
Quantity Waste:	25.000000

Map ID
Direction
Distance
Elevation

MAP FINDINGS

Site

Database(s)

EDR ID Number
EPA ID Number

B BRAUN MEDICAL INC (Continued)

S113001656

Quantity Unit: P
Number of Containers: 1
Type of Container: Fiberboard or plastic drums, barrels, kegs
Quantity Type: Pounds
Federal Code: U188

Year: 2020
EM Manifest ID: 947339
Generator EPA ID: CAD073606279
Shipment Date: 2019-12-18
Manifest Number: 001014341WAS
Line Number: 5
Method Code: H141
Quantity Tons: 0.01250
Quantity Waste: 25.000000
Quantity Unit: P
Number of Containers: 1
Type of Container: Fiberboard or plastic drums, barrels, kegs
Quantity Type: Pounds
Federal Code: U218

Year: 2020
EM Manifest ID: 947339
Generator EPA ID: CAD073606279
Shipment Date: 2019-12-18
Manifest Number: 001014341WAS
Line Number: 6
Method Code: H141
Quantity Tons: 0.00750
Quantity Waste: 15.000000
Quantity Unit: P
Number of Containers: 1
Type of Container: Fiberboard or plastic drums, barrels, kegs
Quantity Type: Pounds
Federal Code: D005

Year: 2020
EM Manifest ID: 947339
Generator EPA ID: CAD073606279
Shipment Date: 2019-12-18
Manifest Number: 001014341WAS
Line Number: 6
Method Code: H141
Quantity Tons: 0.00750
Quantity Waste: 15.000000
Quantity Unit: P
Number of Containers: 1
Type of Container: Fiberboard or plastic drums, barrels, kegs
Quantity Type: Pounds
Federal Code: U144

Year: 2020
EM Manifest ID: 947339
Generator EPA ID: CAD073606279
Shipment Date: 2019-12-18
Manifest Number: 001014341WAS
Line Number: 7

Map ID
Direction
Distance
Elevation

MAP FINDINGS

Site

Database(s)

EDR ID Number
EPA ID Number

B BRAUN MEDICAL INC (Continued)

S113001656

Method Code: H141
Quantity Tons: 0.00500
Quantity Waste: 10.000000
Quantity Unit: P
Number of Containers: 1
Type of Container: Fiberboard or plastic drums, barrels, kegs
Quantity Type: Pounds
Federal Code: D002

Year: 2020
EM Manifest ID: 947339
Generator EPA ID: CAD073606279
Shipment Date: 2019-12-18
Manifest Number: 001014341WAS
Line Number: 8
Method Code: H141
Quantity Tons: 0.00500
Quantity Waste: 10.000000
Quantity Unit: P
Number of Containers: 1
Type of Container: Fiberboard or plastic drums, barrels, kegs
Quantity Type: Pounds
Federal Code: D002

Year: 2020
EM Manifest ID: 947339
Generator EPA ID: CAD073606279
Shipment Date: 2019-12-18
Manifest Number: 001014341WAS
Line Number: 9
Method Code: H141
Quantity Tons: 0.00650
Quantity Waste: 13.000000
Quantity Unit: P
Number of Containers: 1
Type of Container: Fiberboard or plastic drums, barrels, kegs
Quantity Type: Pounds
Federal Code: D002

Year: 2020
EM Manifest ID: 947339
Generator EPA ID: CAD073606279
Shipment Date: 2019-12-18
Manifest Number: 001014341WAS
Line Number: 10
Method Code: H141
Quantity Tons: 0.00750
Quantity Waste: 15.000000
Quantity Unit: P
Number of Containers: 1
Type of Container: Fiberboard or plastic drums, barrels, kegs
Quantity Type: Pounds
Federal Code: D001

Year: 2020
EM Manifest ID: 947339
Generator EPA ID: CAD073606279

Map ID
Direction
Distance
Elevation

MAP FINDINGS

Site

Database(s)

EDR ID Number
EPA ID Number

B BRAUN MEDICAL INC (Continued)

S113001656

Shipment Date: 2019-12-18
Manifest Number: 001014341WAS
Line Number: 10
Method Code: H141
Quantity Tons: 0.00750
Quantity Waste: 15.000000
Quantity Unit: P
Number of Containers: 1
Type of Container: Fiberboard or plastic drums, barrels, kegs
Quantity Type: Pounds
Federal Code: D002

Year: 2020
EM Manifest ID: 947339
Generator EPA ID: CAD073606279
Shipment Date: 2019-12-18
Manifest Number: 001014341WAS
Line Number: 11
Method Code: H141
Quantity Tons: 0.01600
Quantity Waste: 32.000000
Quantity Unit: P
Number of Containers: 1
Type of Container: Fiberboard or plastic drums, barrels, kegs
Quantity Type: Pounds
Federal Code: D001

Year: 2020
EM Manifest ID: 947339
Generator EPA ID: CAD073606279
Shipment Date: 2019-12-18
Manifest Number: 001014341WAS
Line Number: 11
Method Code: H141
Quantity Tons: 0.01600
Quantity Waste: 32.000000
Quantity Unit: P
Number of Containers: 1
Type of Container: Fiberboard or plastic drums, barrels, kegs
Quantity Type: Pounds
Federal Code: D002

Year: 2020
EM Manifest ID: 947339
Generator EPA ID: CAD073606279
Shipment Date: 2019-12-18
Manifest Number: 001014341WAS
Line Number: 12
Method Code: H141
Quantity Tons: 0.00600
Quantity Waste: 12.000000
Quantity Unit: P
Number of Containers: 1
Type of Container: Fiberboard or plastic drums, barrels, kegs
Quantity Type: Pounds
Federal Code: D001

Map ID
Direction
Distance
Elevation

MAP FINDINGS

Site

Database(s)

EDR ID Number
EPA ID Number

B BRAUN MEDICAL INC (Continued)

S113001656

Year: 2020
EM Manifest ID: 947339
Generator EPA ID: CAD073606279
Shipment Date: 2019-12-18
Manifest Number: 001014341WAS
Line Number: 12
Method Code: H141
Quantity Tons: 0.00600
Quantity Waste: 12.000000
Quantity Unit: P
Number of Containers: 1
Type of Container: Fiberboard or plastic drums, barrels, kegs
Quantity Type: Pounds
Federal Code: D011

Year: 2020
EM Manifest ID: 947339
Generator EPA ID: CAD073606279
Shipment Date: 2019-12-18
Manifest Number: 001014341WAS
Line Number: 14
Method Code: H141
Quantity Tons: 0.00300
Quantity Waste: 6.000000
Quantity Unit: P
Number of Containers: 1
Type of Container: Fiber or plastic boxes, cartons, cases
Quantity Type: Pounds
Federal Code: D002

Year: 2020
EM Manifest ID: 947339
Generator EPA ID: CAD073606279
Shipment Date: 2019-12-18
Manifest Number: 001014341WAS
Line Number: 15
Method Code: H141
Quantity Tons: 0.00400
Quantity Waste: 8.000000
Quantity Unit: P
Number of Containers: 1
Type of Container: Fiberboard or plastic drums, barrels, kegs
Quantity Type: Pounds
Federal Code: D003

Year: 2020
EM Manifest ID: 947339
Generator EPA ID: CAD073606279
Shipment Date: 2019-12-18
Manifest Number: 001014341WAS
Line Number: 15
Method Code: H141
Quantity Tons: 0.00400
Quantity Waste: 8.000000
Quantity Unit: P
Number of Containers: 1
Type of Container: Fiberboard or plastic drums, barrels, kegs

Map ID
Direction
Distance
Elevation

MAP FINDINGS

Site

Database(s)

EDR ID Number
EPA ID Number

B BRAUN MEDICAL INC (Continued)

S113001656

Quantity Type:	Pounds
Federal Code:	P098
Year:	2020
EM Manifest ID:	947339
Generator EPA ID:	CAD073606279
Shipment Date:	2019-12-18
Manifest Number:	001014341WAS
Line Number:	16
Method Code:	H141
Quantity Tons:	0.00400
Quantity Waste:	8.000000
Quantity Unit:	P
Number of Containers:	1
Type of Container:	Fiberboard or plastic drums, barrels, kegs
Quantity Type:	Pounds
Federal Code:	D003
Year:	2020
EM Manifest ID:	947339
Generator EPA ID:	CAD073606279
Shipment Date:	2019-12-18
Manifest Number:	001014341WAS
Line Number:	17
Method Code:	H141
Quantity Tons:	0.01750
Quantity Waste:	35.000000
Quantity Unit:	P
Number of Containers:	1
Type of Container:	Fiberboard or plastic drums, barrels, kegs
Quantity Type:	Pounds
Federal Code:	D001
Year:	2020
EM Manifest ID:	947339
Generator EPA ID:	CAD073606279
Shipment Date:	2019-12-18
Manifest Number:	001014341WAS
Line Number:	17
Method Code:	H141
Quantity Tons:	0.01750
Quantity Waste:	35.000000
Quantity Unit:	P
Number of Containers:	1
Type of Container:	Fiberboard or plastic drums, barrels, kegs
Quantity Type:	Pounds
Federal Code:	D007
Year:	2020
EM Manifest ID:	947339
Generator EPA ID:	CAD073606279
Shipment Date:	2019-12-18
Manifest Number:	001014341WAS
Line Number:	18
Method Code:	H141
Quantity Tons:	0.00300
Quantity Waste:	6.000000

Map ID
Direction
Distance
Elevation

MAP FINDINGS

Site

Database(s)

EDR ID Number
EPA ID Number

B BRAUN MEDICAL INC (Continued)

S113001656

Quantity Unit: P
Number of Containers: 1
Type of Container: Fiberboard or plastic drums, barrels, kegs
Quantity Type: Pounds
Federal Code: D001

State:

Year: 2020
EM Manifest ID: 947339
Generator EPA ID: CAD073606279
Shipment Date: 2019-12-18
Manifest Number: 001014341WAS
Line Number: 1
Method Code: H141
Quantity Tons: 0.00300
Quantity Waste: 6.000000
Quantity Unit: P
Number of Containers: 1
Type of Container: Fiberboard or plastic drums, barrels, kegs
Quantity Type: Pounds
State Code: 551

Year: 2020
EM Manifest ID: 947339
Generator EPA ID: CAD073606279
Shipment Date: 2019-12-18
Manifest Number: 001014341WAS
Line Number: 2
Method Code: H141
Quantity Tons: 0.00750
Quantity Waste: 15.000000
Quantity Unit: P
Number of Containers: 1
Type of Container: Fiberboard or plastic drums, barrels, kegs
Quantity Type: Pounds
State Code: 791

Year: 2020
EM Manifest ID: 947339
Generator EPA ID: CAD073606279
Shipment Date: 2019-12-18
Manifest Number: 001014341WAS
Line Number: 3
Method Code: H141
Quantity Tons: 0.00400
Quantity Waste: 8.000000
Quantity Unit: P
Number of Containers: 1
Type of Container: Fiberboard or plastic drums, barrels, kegs
Quantity Type: Pounds
State Code: 551

Year: 2020
EM Manifest ID: 947339
Generator EPA ID: CAD073606279
Shipment Date: 2019-12-18
Manifest Number: 001014341WAS

Map ID
Direction
Distance
Elevation

MAP FINDINGS

Site

Database(s)

EDR ID Number
EPA ID Number

B BRAUN MEDICAL INC (Continued)

S113001656

Line Number: 4
Method Code: H141
Quantity Tons: 0.00600
Quantity Waste: 12.000000
Quantity Unit: P
Number of Containers: 1
Type of Container: Fiberboard or plastic drums, barrels, kegs
Quantity Type: Pounds
State Code: 551

Year: 2020
EM Manifest ID: 947339
Generator EPA ID: CAD073606279
Shipment Date: 2019-12-18
Manifest Number: 001014341WAS
Line Number: 5
Method Code: H141
Quantity Tons: 0.01250
Quantity Waste: 25.000000
Quantity Unit: P
Number of Containers: 1
Type of Container: Fiberboard or plastic drums, barrels, kegs
Quantity Type: Pounds
State Code: 741

Year: 2020
EM Manifest ID: 947339
Generator EPA ID: CAD073606279
Shipment Date: 2019-12-18
Manifest Number: 001014341WAS
Line Number: 6
Method Code: H141
Quantity Tons: 0.00750
Quantity Waste: 15.000000
Quantity Unit: P
Number of Containers: 1
Type of Container: Fiberboard or plastic drums, barrels, kegs
Quantity Type: Pounds
State Code: 551

Year: 2020
EM Manifest ID: 947339
Generator EPA ID: CAD073606279
Shipment Date: 2019-12-18
Manifest Number: 001014341WAS
Line Number: 7
Method Code: H141
Quantity Tons: 0.00500
Quantity Waste: 10.000000
Quantity Unit: P
Number of Containers: 1
Type of Container: Fiberboard or plastic drums, barrels, kegs
Quantity Type: Pounds
State Code: 791

Year: 2020
EM Manifest ID: 947339

Map ID
Direction
Distance
Elevation

MAP FINDINGS

Site

Database(s)

EDR ID Number
EPA ID Number

B BRAUN MEDICAL INC (Continued)

S113001656

Generator EPA ID: CAD073606279
Shipment Date: 2019-12-18
Manifest Number: 001014341WAS
Line Number: 8
Method Code: H141
Quantity Tons: 0.00500
Quantity Waste: 10.000000
Quantity Unit: P
Number of Containers: 1
Type of Container: Fiberboard or plastic drums, barrels, kegs
Quantity Type: Pounds
State Code: 791

Year: 2020
EM Manifest ID: 947339
Generator EPA ID: CAD073606279
Shipment Date: 2019-12-18
Manifest Number: 001014341WAS
Line Number: 9
Method Code: H141
Quantity Tons: 0.00650
Quantity Waste: 13.000000
Quantity Unit: P
Number of Containers: 1
Type of Container: Fiberboard or plastic drums, barrels, kegs
Quantity Type: Pounds
State Code: 551

Year: 2020
EM Manifest ID: 947339
Generator EPA ID: CAD073606279
Shipment Date: 2019-12-18
Manifest Number: 001014341WAS
Line Number: 10
Method Code: H141
Quantity Tons: 0.00750
Quantity Waste: 15.000000
Quantity Unit: P
Number of Containers: 1
Type of Container: Fiberboard or plastic drums, barrels, kegs
Quantity Type: Pounds
State Code: 551

Year: 2020
EM Manifest ID: 947339
Generator EPA ID: CAD073606279
Shipment Date: 2019-12-18
Manifest Number: 001014341WAS
Line Number: 11
Method Code: H141
Quantity Tons: 0.01600
Quantity Waste: 32.000000
Quantity Unit: P
Number of Containers: 1
Type of Container: Fiberboard or plastic drums, barrels, kegs
Quantity Type: Pounds
State Code: 551

Map ID
Direction
Distance
Elevation

MAP FINDINGS

Site

Database(s)

EDR ID Number
EPA ID Number

B BRAUN MEDICAL INC (Continued)

S113001656

Year: 2020
EM Manifest ID: 947339
Generator EPA ID: CAD073606279
Shipment Date: 2019-12-18
Manifest Number: 001014341WAS
Line Number: 12
Method Code: H141
Quantity Tons: 0.00600
Quantity Waste: 12.000000
Quantity Unit: P
Number of Containers: 1
Type of Container: Fiberboard or plastic drums, barrels, kegs
Quantity Type: Pounds
State Code: 551

Year: 2020
EM Manifest ID: 947339
Generator EPA ID: CAD073606279
Shipment Date: 2019-12-18
Manifest Number: 001014341WAS
Line Number: 14
Method Code: H141
Quantity Tons: 0.00300
Quantity Waste: 6.000000
Quantity Unit: P
Number of Containers: 1
Type of Container: Fiber or plastic boxes, cartons, cases
Quantity Type: Pounds
State Code: 791

Year: 2020
EM Manifest ID: 947339
Generator EPA ID: CAD073606279
Shipment Date: 2019-12-18
Manifest Number: 001014341WAS
Line Number: 15
Method Code: H141
Quantity Tons: 0.00400
Quantity Waste: 8.000000
Quantity Unit: P
Number of Containers: 1
Type of Container: Fiberboard or plastic drums, barrels, kegs
Quantity Type: Pounds
State Code: 711

Year: 2020
EM Manifest ID: 947339
Generator EPA ID: CAD073606279
Shipment Date: 2019-12-18
Manifest Number: 001014341WAS
Line Number: 16
Method Code: H141
Quantity Tons: 0.00400
Quantity Waste: 8.000000
Quantity Unit: P
Number of Containers: 1
Type of Container: Fiberboard or plastic drums, barrels, kegs

Map ID
Direction
Distance
Elevation

MAP FINDINGS

Site

Database(s)

EDR ID Number
EPA ID Number

B BRAUN MEDICAL INC (Continued)

S113001656

Quantity Type:	Pounds
State Code:	551
Year:	2020
EM Manifest ID:	947339
Generator EPA ID:	CAD073606279
Shipment Date:	2019-12-18
Manifest Number:	001014341WAS
Line Number:	17
Method Code:	H141
Quantity Tons:	0.01750
Quantity Waste:	35.000000
Quantity Unit:	P
Number of Containers:	1
Type of Container:	Fiberboard or plastic drums, barrels, kegs
Quantity Type:	Pounds
State Code:	723
Year:	2020
EM Manifest ID:	947339
Generator EPA ID:	CAD073606279
Shipment Date:	2019-12-18
Manifest Number:	001014341WAS
Line Number:	18
Method Code:	H141
Quantity Tons:	0.00300
Quantity Waste:	6.000000
Quantity Unit:	P
Number of Containers:	1
Type of Container:	Fiberboard or plastic drums, barrels, kegs
Quantity Type:	Pounds
State Code:	551
Year:	2020
EM Manifest ID:	971960
Shipment Date:	12/13/2019
Receipt Date:	1/6/2020
Manifest Number:	001014338WAS
Generator EPA ID:	CAD073606279
Name:	B BRAUN MEDICAL INC
Address:	MCGAW AVENUE
Address 2:	Not reported
City:	IRVINE
Zip:	92714-0000
Telephone:	800-326-1221
Contact:	Not reported
Contact Telephone:	949-660-2323
Transporter 1 EPA ID:	IND058484114
Transporter 1 Emergency Number:	Not reported
Transporter 2 EPA ID:	AZR000516211
Transporter 2 Emergency Number:	Not reported
TSDf EPA ID:	AZD081705402
TSDf Name:	HERITAGE ENVIRONMENTAL SERVICES LLC
TSDf Address 1:	EAST STOREY ROAD
TSDf Address 2:	Not reported
TSDf City:	COOLIDGE

Map ID
Direction
Distance
Elevation

MAP FINDINGS

Site

Database(s)

EDR ID Number
EPA ID Number

B BRAUN MEDICAL INC (Continued)

S113001656

TSDF Zip:	85128-9205
TSDF Telephone:	Not reported
Federal:	
Year:	2020
EM Manifest ID:	971960
Generator EPA ID:	CAD073606279
Shipment Date:	2019-12-13
Manifest Number:	001014338WAS
Line Number:	1
Method Code:	H141
Quantity Tons:	0.00900
Quantity Waste:	18.000000
Quantity Unit:	P
Number of Containers:	1
Type of Container:	Fiberboard or plastic drums, barrels, kegs
Quantity Type:	Pounds
Federal Code:	D002
State:	
Year:	2020
EM Manifest ID:	971960
Generator EPA ID:	CAD073606279
Shipment Date:	2019-12-13
Manifest Number:	001014338WAS
Line Number:	1
Method Code:	H141
Quantity Tons:	0.00900
Quantity Waste:	18.000000
Quantity Unit:	P
Number of Containers:	1
Type of Container:	Fiberboard or plastic drums, barrels, kegs
Quantity Type:	Pounds
State Code:	791
Year:	2020
EM Manifest ID:	971960
Generator EPA ID:	CAD073606279
Shipment Date:	2019-12-13
Manifest Number:	001014338WAS
Line Number:	2
Method Code:	H141
Quantity Tons:	0.09000
Quantity Waste:	180.000000
Quantity Unit:	P
Number of Containers:	4
Type of Container:	Metal drums, barrels, kegs
Quantity Type:	Pounds
State Code:	512
Year:	2020
EM Manifest ID:	971960
Generator EPA ID:	CAD073606279
Shipment Date:	2019-12-13
Manifest Number:	001014338WAS
Line Number:	2
Method Code:	H141

Map ID
Direction
Distance
Elevation

MAP FINDINGS

Site

Database(s)

EDR ID Number
EPA ID Number

B BRAUN MEDICAL INC (Continued)

S113001656

Quantity Tons: 0.09000
Quantity Waste: 180.000000
Quantity Unit: P
Number of Containers: 4
Type of Container: Metal drums, barrels, kegs
Quantity Type: Pounds
State Code: 513

Year: 2020
EM Manifest ID: 971960
Generator EPA ID: CAD073606279
Shipment Date: 2019-12-13
Manifest Number: 001014338WAS
Line Number: 3
Method Code: H141
Quantity Tons: 0.15000
Quantity Waste: 300.000000
Quantity Unit: P
Number of Containers: 3
Type of Container: Portable tanks
Quantity Type: Pounds
State Code: 512

Year: 2020
EM Manifest ID: 971960
Generator EPA ID: CAD073606279
Shipment Date: 2019-12-13
Manifest Number: 001014338WAS
Line Number: 3
Method Code: H141
Quantity Tons: 0.15000
Quantity Waste: 300.000000
Quantity Unit: P
Number of Containers: 3
Type of Container: Portable tanks
Quantity Type: Pounds
State Code: 513

Year: 2020
EM Manifest ID: 884123
Shipment Date: 12/13/2019
Receipt Date: 12/30/2019
Manifest Number: 001014337WAS
Generator EPA ID: CAD073606279
Name: B BRAUN MEDICAL INC
Address: MCGAW AVENUE
Address 2: Not reported
City: IRVINE
Zip: 92714-0000
Telephone: 800-326-1221
Contact: Not reported
Contact Telephone: 949-660-2323
Transporter 1 EPA ID: IND058484114
Transporter 1 Emergency Number: Not reported
Transporter 2 EPA ID: ALR000007237
Transporter 2 Emergency Number: Not reported

Map ID
Direction
Distance
Elevation

MAP FINDINGS

Site

Database(s)

EDR ID Number
EPA ID Number

B BRAUN MEDICAL INC (Continued)

S113001656

TSDF EPA ID: ARD981057870
TSDF Name: RINECO CHEMICAL INDUSTRIES, LLC
TSDF Address 1: VULCAN ROAD
TSDF Address 2: Not reported
TSDF City: BENTON
TSDF Zip: 72015
TSDF Telephone: Not reported

Federal:

Year: 2020
EM Manifest ID: 884123
Generator EPA ID: CAD073606279
Shipment Date: 2019-12-13
Manifest Number: 001014337WAS
Line Number: 5
Method Code: H141
Quantity Tons: 0.05500
Quantity Waste: 110.000000
Quantity Unit: P
Number of Containers: 1
Type of Container: Fiberboard or plastic drums, barrels, kegs
Quantity Type: Pounds
Federal Code: D001

Year: 2020
EM Manifest ID: 884123
Generator EPA ID: CAD073606279
Shipment Date: 2019-12-13
Manifest Number: 001014337WAS
Line Number: 8
Method Code: H141
Quantity Tons: 0.00750
Quantity Waste: 15.000000
Quantity Unit: P
Number of Containers: 1
Type of Container: Fiberboard or plastic drums, barrels, kegs
Quantity Type: Pounds
Federal Code: D011

Year: 2020
EM Manifest ID: 884123
Generator EPA ID: CAD073606279
Shipment Date: 2019-12-13
Manifest Number: 001014337WAS
Line Number: 1
Method Code: H141
Quantity Tons: 0.00750
Quantity Waste: 15.000000
Quantity Unit: P
Number of Containers: 1
Type of Container: Fiberboard or plastic drums, barrels, kegs
Quantity Type: Pounds
Federal Code: D001

Year: 2020
EM Manifest ID: 884123
Generator EPA ID: CAD073606279
Shipment Date: 2019-12-13

Map ID
Direction
Distance
Elevation

MAP FINDINGS

Site

Database(s)

EDR ID Number
EPA ID Number

B BRAUN MEDICAL INC (Continued)

S113001656

Manifest Number: 001014337WAS
Line Number: 3
Method Code: H141
Quantity Tons: 0.69000
Quantity Waste: 1380.000000
Quantity Unit: P
Number of Containers: 3
Type of Container: Fiberboard or plastic drums, barrels, kegs
Quantity Type: Pounds
Federal Code: D001

Year: 2020
EM Manifest ID: 884123
Generator EPA ID: CAD073606279
Shipment Date: 2019-12-13
Manifest Number: 001014337WAS
Line Number: 4
Method Code: H061
Quantity Tons: 0.20500
Quantity Waste: 410.000000
Quantity Unit: P
Number of Containers: 2
Type of Container: Fiberboard or plastic drums, barrels, kegs
Quantity Type: Pounds
Federal Code: D001

Year: 2020
EM Manifest ID: 884123
Generator EPA ID: CAD073606279
Shipment Date: 2019-12-13
Manifest Number: 001014337WAS
Line Number: 4
Method Code: H061
Quantity Tons: 0.20500
Quantity Waste: 410.000000
Quantity Unit: P
Number of Containers: 2
Type of Container: Fiberboard or plastic drums, barrels, kegs
Quantity Type: Pounds
Federal Code: D022

Year: 2020
EM Manifest ID: 884123
Generator EPA ID: CAD073606279
Shipment Date: 2019-12-13
Manifest Number: 001014337WAS
Line Number: 4
Method Code: H061
Quantity Tons: 0.20500
Quantity Waste: 410.000000
Quantity Unit: P
Number of Containers: 2
Type of Container: Fiberboard or plastic drums, barrels, kegs
Quantity Type: Pounds
Federal Code: F003

Map ID
Direction
Distance
Elevation

MAP FINDINGS

Site

Database(s)

EDR ID Number
EPA ID Number

B BRAUN MEDICAL INC (Continued)

S113001656

State:

Year: 2020
EM Manifest ID: 884123
Generator EPA ID: CAD073606279
Shipment Date: 2019-12-13
Manifest Number: 001014337WAS
Line Number: 1
Method Code: H141
Quantity Tons: 0.00750
Quantity Waste: 15.000000
Quantity Unit: P
Number of Containers: 1
Type of Container: Fiberboard or plastic drums, barrels, kegs
Quantity Type: Pounds
State Code: 331

Year: 2020
EM Manifest ID: 884123
Generator EPA ID: CAD073606279
Shipment Date: 2019-12-13
Manifest Number: 001014337WAS
Line Number: 3
Method Code: H141
Quantity Tons: 0.69000
Quantity Waste: 1380.000000
Quantity Unit: P
Number of Containers: 3
Type of Container: Fiberboard or plastic drums, barrels, kegs
Quantity Type: Pounds
State Code: 331

Year: 2020
EM Manifest ID: 884123
Generator EPA ID: CAD073606279
Shipment Date: 2019-12-13
Manifest Number: 001014337WAS
Line Number: 4
Method Code: H061
Quantity Tons: 0.20500
Quantity Waste: 410.000000
Quantity Unit: P
Number of Containers: 2
Type of Container: Fiberboard or plastic drums, barrels, kegs
Quantity Type: Pounds
State Code: 331

Year: 2020
EM Manifest ID: 884123
Generator EPA ID: CAD073606279
Shipment Date: 2019-12-13
Manifest Number: 001014337WAS
Line Number: 5
Method Code: H141
Quantity Tons: 0.05500
Quantity Waste: 110.000000
Quantity Unit: P
Number of Containers: 1

Map ID
Direction
Distance
Elevation

MAP FINDINGS

Site

Database(s)

EDR ID Number
EPA ID Number

B BRAUN MEDICAL INC (Continued)

S113001656

Type of Container: Fiberboard or plastic drums, barrels, kegs
Quantity Type: Pounds
State Code: 141

Year: 2020
EM Manifest ID: 884123
Generator EPA ID: CAD073606279
Shipment Date: 2019-12-13
Manifest Number: 001014337WAS
Line Number: 8
Method Code: H141
Quantity Tons: 0.00750
Quantity Waste: 15.000000
Quantity Unit: P
Number of Containers: 1

Type of Container: Fiberboard or plastic drums, barrels, kegs
Quantity Type: Pounds
State Code: 311

Year: 2020
EM Manifest ID: 884123
Generator EPA ID: CAD073606279
Shipment Date: 2019-12-13
Manifest Number: 001014337WAS
Line Number: 10
Method Code: H061
Quantity Tons: 0.75000
Quantity Waste: 1500.000000
Quantity Unit: P
Number of Containers: 5
Type of Container: Fiber or plastic boxes, cartons, cases
Quantity Type: Pounds
State Code: 352

Year: 2020
EM Manifest ID: 884123
Generator EPA ID: CAD073606279
Shipment Date: 2019-12-13
Manifest Number: 001014337WAS
Line Number: 11
Method Code: H061
Quantity Tons: 0.14000
Quantity Waste: 280.000000
Quantity Unit: P
Number of Containers: 1
Type of Container: Fiberboard or plastic drums, barrels, kegs
Quantity Type: Pounds
State Code: 331

Year: 2020
EM Manifest ID: 884123
Generator EPA ID: CAD073606279
Shipment Date: 2019-12-13
Manifest Number: 001014337WAS
Line Number: 12
Method Code: H061
Quantity Tons: 0.01750

Map ID
Direction
Distance
Elevation

MAP FINDINGS

Site

Database(s)

EDR ID Number
EPA ID Number

B BRAUN MEDICAL INC (Continued)

S113001656

Quantity Waste: 35.000000
Quantity Unit: P
Number of Containers: 1
Type of Container: Fiberboard or plastic drums, barrels, kegs
Quantity Type: Pounds
State Code: 331

Year: 2020
EM Manifest ID: 884123
Generator EPA ID: CAD073606279
Shipment Date: 2019-12-13
Manifest Number: 001014337WAS
Line Number: 13
Method Code: H061
Quantity Tons: 0.41000
Quantity Waste: 820.000000
Quantity Unit: P
Number of Containers: 2
Type of Container: Metal drums, barrels, kegs
Quantity Type: Pounds
State Code: 221

Year: 2020
EM Manifest ID: 884123
Generator EPA ID: CAD073606279
Shipment Date: 2019-12-13
Manifest Number: 001014337WAS
Line Number: 14
Method Code: H061
Quantity Tons: 0.23000
Quantity Waste: 460.000000
Quantity Unit: P
Number of Containers: 1
Type of Container: Fiberboard or plastic drums, barrels, kegs
Quantity Type: Pounds
State Code: 221

Year: 2020
EM Manifest ID: 884123
Generator EPA ID: CAD073606279
Shipment Date: 2019-12-13
Manifest Number: 001014337WAS
Line Number: 15
Method Code: H141
Quantity Tons: 0.00750
Quantity Waste: 15.000000
Quantity Unit: P
Number of Containers: 1
Type of Container: Fiberboard or plastic drums, barrels, kegs
Quantity Type: Pounds
State Code: 135

Year: 2020
EM Manifest ID: 884123
Generator EPA ID: CAD073606279
Shipment Date: 2019-12-13
Manifest Number: 001014337WAS

Map ID
Direction
Distance
Elevation

MAP FINDINGS

Site

Database(s)

EDR ID Number
EPA ID Number

B BRAUN MEDICAL INC (Continued)

S113001656

Line Number: 16
Method Code: H141
Quantity Tons: 0.14000
Quantity Waste: 280.000000
Quantity Unit: P
Number of Containers: 1
Type of Container: Fiber or plastic boxes, cartons, cases
Quantity Type: Pounds
State Code: 352

Year: 2020
EM Manifest ID: 884123
Generator EPA ID: CAD073606279
Shipment Date: 2019-12-13
Manifest Number: 001014337WAS
Line Number: 17
Method Code: H061
Quantity Tons: 0.17500
Quantity Waste: 350.000000
Quantity Unit: P
Number of Containers: 2
Type of Container: Fiberboard or plastic drums, barrels, kegs
Quantity Type: Pounds
State Code: 331

Year: 2020
EM Manifest ID: 1009503
Shipment Date: 1/22/2020
Receipt Date: 2/7/2020
Manifest Number: 021128322JJK
Generator EPA ID: CAD073606279
Name: B BRAUN MEDICAL INC
Address: MCGAW AVENUE
Address 2: Not reported
City: IRVINE
Zip: 92714-0000
Telephone: 800-349-1360
Contact: Not reported
Contact Telephone: 949-660-2273
Transporter 1 EPA ID: CAR000277699
Transporter 1 Emergency Number: Not reported
Transporter 2 EPA ID: CAR000183574
Transporter 2 Emergency Number: Not reported
TSDF EPA ID: NVT330010000
TSDF Name: US ECOLOGY NEVADA, INC
TSDF Address 1: HWY 95 11 MI S OF BEATTY
TSDF Address 2: Not reported
TSDF City: BEATTY
TSDF Zip: 89003
TSDF Telephone: 800-839-3975

Federal:
Year: 2020
EM Manifest ID: 1009503
Generator EPA ID: CAD073606279
Shipment Date: 2020-01-22
Manifest Number: 021128322JJK

Map ID
Direction
Distance
Elevation

MAP FINDINGS

Site

Database(s)

EDR ID Number
EPA ID Number

B BRAUN MEDICAL INC (Continued)

S113001656

Line Number: 1
Method Code: H132
Quantity Tons: 1.05000
Quantity Waste: 250.000000
Quantity Unit: G
Number of Containers: 1
Type of Container: Portable tanks
Quantity Type: Gallons
Federal Code: D007

State:
Year: 2020
EM Manifest ID: 1009503
Generator EPA ID: CAD073606279
Shipment Date: 2020-01-22
Manifest Number: 021128322JJK
Line Number: 1
Method Code: H132
Quantity Tons: 1.05000
Quantity Waste: 250.000000
Quantity Unit: G
Number of Containers: 1
Type of Container: Portable tanks
Quantity Type: Gallons
State Code: 135

Detail Two:
Year: 2019
EM Manifest ID: 612651
Shipment Date: 9/4/2019
Receipt Date: 9/16/2019
Manifest Number: 000936495WAS
Generator EPA ID: CAD073606279
Name: B BRAUN MEDICAL INC
Address: 2525 MCGAW AVENUE
Address 2: Not reported
City: IRVINE
Zip: 92714-0000
Telephone: 800-326-1221
Contact: Not reported
Contact Telephone: 949-660-2323
Transporter 1 EPA ID: IND058484114
Transporter 1 Emergency Number: Not reported
Transporter 2 EPA ID: AZR000516211
Transporter 2 Emergency Number: Not reported
TSDf EPA ID: AZD081705402
TSDf Name: HERITAGE ENVIRONMENTAL SERVICES LLC
TSDf Address 1: 284 EAST STOREY ROAD
TSDf Address 2: Not reported
TSDf City: COOLIDGE
TSDf Zip: 85128-9205
TSDf Telephone: Not reported

Federal:
Year: 2019
EM Manifest ID: 612651

Map ID
Direction
Distance
Elevation

MAP FINDINGS

Site

Database(s)

EDR ID Number
EPA ID Number

B BRAUN MEDICAL INC (Continued)

S113001656

Generator EPA ID: CAD073606279
Shipment Date: 2019-09-04
Manifest Number: 000936495WAS
Line Number: 1
Method Code: H141
Quantity Tons: 0.01750
Quantity Waste: 35.000000
Quantity Unit: P
Number of Containers: 1
Type of Container: Fiberboard or plastic drums, barrels, kegs
Quantity Type: Pounds
Federal Code: D002

State:

Year: 2019
EM Manifest ID: 612651
Generator EPA ID: CAD073606279
Shipment Date: 2019-09-04
Manifest Number: 000936495WAS
Line Number: 1
Method Code: H141
Quantity Tons: 0.01750
Quantity Waste: 35.000000
Quantity Unit: P
Number of Containers: 1
Type of Container: Fiberboard or plastic drums, barrels, kegs
Quantity Type: Pounds
State Code: 791

Year: 2019
EM Manifest ID: 612651
Generator EPA ID: CAD073606279
Shipment Date: 2019-09-04
Manifest Number: 000936495WAS
Line Number: 2
Method Code: H141
Quantity Tons: 0.10500
Quantity Waste: 210.000000
Quantity Unit: P
Number of Containers: 3
Type of Container: Portable tanks
Quantity Type: Pounds
State Code: 512

Year: 2019
EM Manifest ID: 612651
Generator EPA ID: CAD073606279
Shipment Date: 2019-09-04
Manifest Number: 000936495WAS
Line Number: 2
Method Code: H141
Quantity Tons: 0.10500
Quantity Waste: 210.000000
Quantity Unit: P
Number of Containers: 3
Type of Container: Portable tanks
Quantity Type: Pounds

Map ID
Direction
Distance
Elevation

MAP FINDINGS

Site

Database(s)

EDR ID Number
EPA ID Number

B BRAUN MEDICAL INC (Continued)

S113001656

State Code: 513

Year: 2019
EM Manifest ID: 592305
Shipment Date: 8/5/2019
Receipt Date: 9/16/2019
Manifest Number: 000916376WAS
Generator EPA ID: CAD073606279
Name: B BRAUN MEDICAL INC
Address: 2525 MCGAW AVENUE
Address 2: Not reported
City: IRVINE
Zip: 92714-0000
Telephone: 800-326-1221
Contact: Not reported
Contact Telephone: 949-660-2323
Transporter 1 EPA ID: ALR000007237
Transporter 1 Emergency Number: Not reported
Transporter 2 EPA ID: AZR000516211
Transporter 2 Emergency Number: Not reported
TSDF EPA ID: AZD081705402
TSDF Name: HERITAGE ENVIRONMENTAL SERVICES LLC
TSDF Address 1: 284 EAST STOREY ROAD
TSDF Address 2: Not reported
TSDF City: COOLIDGE
TSDF Zip: 85128-9205
TSDF Telephone: Not reported

Federal:

Year: 2019
EM Manifest ID: 592305
Generator EPA ID: CAD073606279
Shipment Date: 2019-08-05
Manifest Number: 000916376WAS
Line Number: 1
Method Code: H141
Quantity Tons: 0.03750
Quantity Waste: 75.000000
Quantity Unit: P
Number of Containers: 1
Type of Container: Fiberboard or plastic drums, barrels, kegs
Quantity Type: Pounds
Federal Code: D002

Year: 2019
EM Manifest ID: 592305
Generator EPA ID: CAD073606279
Shipment Date: 2019-08-05
Manifest Number: 000916376WAS
Line Number: 3
Method Code: H141
Quantity Tons: 0.01250
Quantity Waste: 25.000000
Quantity Unit: P
Number of Containers: 1
Type of Container: Fiberboard or plastic drums, barrels, kegs
Quantity Type: Pounds

Map ID
Direction
Distance
Elevation

MAP FINDINGS

Site

Database(s)

EDR ID Number
EPA ID Number

B BRAUN MEDICAL INC (Continued)

S113001656

Federal Code:	D005
Year:	2019
EM Manifest ID:	592305
Generator EPA ID:	CAD073606279
Shipment Date:	2019-08-05
Manifest Number:	000916376WAS
Line Number:	3
Method Code:	H141
Quantity Tons:	0.01250
Quantity Waste:	25.000000
Quantity Unit:	P
Number of Containers:	1
Type of Container:	Fiberboard or plastic drums, barrels, kegs
Quantity Type:	Pounds
Federal Code:	P098
Year:	2019
EM Manifest ID:	592305
Generator EPA ID:	CAD073606279
Shipment Date:	2019-08-05
Manifest Number:	000916376WAS
Line Number:	4
Method Code:	H141
Quantity Tons:	0.00750
Quantity Waste:	15.000000
Quantity Unit:	P
Number of Containers:	1
Type of Container:	Fiberboard or plastic drums, barrels, kegs
Quantity Type:	Pounds
Federal Code:	D001
Year:	2019
EM Manifest ID:	592305
Generator EPA ID:	CAD073606279
Shipment Date:	2019-08-05
Manifest Number:	000916376WAS
Line Number:	4
Method Code:	H141
Quantity Tons:	0.00750
Quantity Waste:	15.000000
Quantity Unit:	P
Number of Containers:	1
Type of Container:	Fiberboard or plastic drums, barrels, kegs
Quantity Type:	Pounds
Federal Code:	D002
Year:	2019
EM Manifest ID:	592305
Generator EPA ID:	CAD073606279
Shipment Date:	2019-08-05
Manifest Number:	000916376WAS
Line Number:	5
Method Code:	H141
Quantity Tons:	0.01250
Quantity Waste:	25.000000
Quantity Unit:	P

Map ID
Direction
Distance
Elevation

MAP FINDINGS

Site

Database(s)

EDR ID Number
EPA ID Number

B BRAUN MEDICAL INC (Continued)

S113001656

Number of Containers: 1
Type of Container: Fiberboard or plastic drums, barrels, kegs
Quantity Type: Pounds
Federal Code: D001

Year: 2019
EM Manifest ID: 592305
Generator EPA ID: CAD073606279
Shipment Date: 2019-08-05
Manifest Number: 000916376WAS
Line Number: 5
Method Code: H141
Quantity Tons: 0.01250
Quantity Waste: 25.000000
Quantity Unit: P
Number of Containers: 1
Type of Container: Fiberboard or plastic drums, barrels, kegs
Quantity Type: Pounds
Federal Code: D002

Year: 2019
EM Manifest ID: 592305
Generator EPA ID: CAD073606279
Shipment Date: 2019-08-05
Manifest Number: 000916376WAS
Line Number: 6
Method Code: H141
Quantity Tons: 0.00750
Quantity Waste: 15.000000
Quantity Unit: P
Number of Containers: 1
Type of Container: Fiberboard or plastic drums, barrels, kegs
Quantity Type: Pounds
Federal Code: D002

Year: 2019
EM Manifest ID: 592305
Generator EPA ID: CAD073606279
Shipment Date: 2019-08-05
Manifest Number: 000916376WAS
Line Number: 7
Method Code: H141
Quantity Tons: 0.01000
Quantity Waste: 20.000000
Quantity Unit: P
Number of Containers: 1
Type of Container: Fiberboard or plastic drums, barrels, kegs
Quantity Type: Pounds
Federal Code: D002

Year: 2019
EM Manifest ID: 592305
Generator EPA ID: CAD073606279
Shipment Date: 2019-08-05
Manifest Number: 000916376WAS
Line Number: 8
Method Code: H141

Map ID
Direction
Distance
Elevation

MAP FINDINGS

Site

Database(s)

EDR ID Number
EPA ID Number

B BRAUN MEDICAL INC (Continued)

S113001656

Quantity Tons: 0.00750
Quantity Waste: 15.000000
Quantity Unit: P
Number of Containers: 1
Type of Container: Fiberboard or plastic drums, barrels, kegs
Quantity Type: Pounds
Federal Code: D001

Year: 2019
EM Manifest ID: 592305
Generator EPA ID: CAD073606279
Shipment Date: 2019-08-05
Manifest Number: 000916376WAS
Line Number: 8
Method Code: H141
Quantity Tons: 0.00750
Quantity Waste: 15.000000
Quantity Unit: P
Number of Containers: 1
Type of Container: Fiberboard or plastic drums, barrels, kegs
Quantity Type: Pounds
Federal Code: D007

State:
Year: 2019
EM Manifest ID: 592305
Generator EPA ID: CAD073606279
Shipment Date: 2019-08-05
Manifest Number: 000916376WAS
Line Number: 1
Method Code: H141
Quantity Tons: 0.03750
Quantity Waste: 75.000000
Quantity Unit: P
Number of Containers: 1
Type of Container: Fiberboard or plastic drums, barrels, kegs
Quantity Type: Pounds
State Code: 791

Year: 2019
EM Manifest ID: 592305
Generator EPA ID: CAD073606279
Shipment Date: 2019-08-05
Manifest Number: 000916376WAS
Line Number: 3
Method Code: H141
Quantity Tons: 0.01250
Quantity Waste: 25.000000
Quantity Unit: P
Number of Containers: 1
Type of Container: Fiberboard or plastic drums, barrels, kegs
Quantity Type: Pounds
State Code: 711

Year: 2019
EM Manifest ID: 592305
Generator EPA ID: CAD073606279

Map ID
Direction
Distance
Elevation

MAP FINDINGS

Site

Database(s)

EDR ID Number
EPA ID Number

B BRAUN MEDICAL INC (Continued)

S113001656

Shipment Date: 2019-08-05
Manifest Number: 000916376WAS
Line Number: 4
Method Code: H141
Quantity Tons: 0.00750
Quantity Waste: 15.000000
Quantity Unit: P
Number of Containers: 1
Type of Container: Fiberboard or plastic drums, barrels, kegs
Quantity Type: Pounds
State Code: 791

Year: 2019
EM Manifest ID: 592305
Generator EPA ID: CAD073606279
Shipment Date: 2019-08-05
Manifest Number: 000916376WAS
Line Number: 5
Method Code: H141
Quantity Tons: 0.01250
Quantity Waste: 25.000000
Quantity Unit: P
Number of Containers: 1
Type of Container: Fiberboard or plastic drums, barrels, kegs
Quantity Type: Pounds
State Code: 331

Year: 2019
EM Manifest ID: 592305
Generator EPA ID: CAD073606279
Shipment Date: 2019-08-05
Manifest Number: 000916376WAS
Line Number: 6
Method Code: H141
Quantity Tons: 0.00750
Quantity Waste: 15.000000
Quantity Unit: P
Number of Containers: 1
Type of Container: Fiberboard or plastic drums, barrels, kegs
Quantity Type: Pounds
State Code: 791

Year: 2019
EM Manifest ID: 592305
Generator EPA ID: CAD073606279
Shipment Date: 2019-08-05
Manifest Number: 000916376WAS
Line Number: 7
Method Code: H141
Quantity Tons: 0.01000
Quantity Waste: 20.000000
Quantity Unit: P
Number of Containers: 1
Type of Container: Fiberboard or plastic drums, barrels, kegs
Quantity Type: Pounds
State Code: 551

Map ID
Direction
Distance
Elevation

MAP FINDINGS

Site

Database(s)

EDR ID Number
EPA ID Number

B BRAUN MEDICAL INC (Continued)

S113001656

Year: 2019
EM Manifest ID: 592305
Generator EPA ID: CAD073606279
Shipment Date: 2019-08-05
Manifest Number: 000916376WAS
Line Number: 8
Method Code: H141
Quantity Tons: 0.00750
Quantity Waste: 15.000000
Quantity Unit: P
Number of Containers: 1
Type of Container: Fiberboard or plastic drums, barrels, kegs
Quantity Type: Pounds
State Code: 551

Year: 2019
EM Manifest ID: 592305
Generator EPA ID: CAD073606279
Shipment Date: 2019-08-05
Manifest Number: 000916376WAS
Line Number: 9
Method Code: H141
Quantity Tons: 0.00750
Quantity Waste: 15.000000
Quantity Unit: P
Number of Containers: 1
Type of Container: Fiberboard or plastic drums, barrels, kegs
Quantity Type: Pounds
State Code: 551

Year: 2019
EM Manifest ID: 572007
Shipment Date: 8/21/2019
Receipt Date: 8/22/2019
Manifest Number: 007159620SKS
Generator EPA ID: CAD073606279
Name: B BRAUN MEDICAL INC
Address: 2525 MCGAW AVENUE
Address 2: Attn Arjan Tejwani
City: IRVINE
Zip: 92614
Telephone: 800-483-3718
Contact: Rhonda Moore
Contact Telephone: 949-660-2000
Transporter 1 EPA ID: TXR000081205
Transporter 1 Emergency Number: Not reported
Transporter 2 EPA ID: MAD039322250
Transporter 2 Emergency Number: Not reported
TSDf EPA ID: CAT000613976
TSDf Name: Safety-Kleen Systems, Inc.
TSDf Address 1: 2120 South Yale Street
TSDf Address 2: Not reported
TSDf City: Santa Ana
TSDf Zip: 92704
TSDf Telephone: 800-483-3718

Map ID
Direction
Distance
Elevation

MAP FINDINGS

Site

Database(s)

EDR ID Number
EPA ID Number

B BRAUN MEDICAL INC (Continued)

S113001656

State:

Year: 2019
EM Manifest ID: 572007
Generator EPA ID: CAD073606279
Shipment Date: 2019-08-21
Manifest Number: 007159620SKS
Line Number: 1
Method Code: H141
Quantity Tons: 0.48300
Quantity Waste: 115.000000
Quantity Unit: G
Number of Containers: 5
Type of Container: Fiberboard or plastic drums, barrels, kegs
Quantity Type: Gallons
State Code: 134

Year: 2019
EM Manifest ID: 992d38af-bef1-46ad-bf57-7ffdd0d1292c
Shipment Date: 4/29/2019
Receipt Date: 5/24/2019
Manifest Number: 000965725WAS
Generator EPA ID: CAD073606279
Name: B BRAUN MEDICAL INC
Address: 2525 MCGAW AVENUE
Address 2: Not reported
City: IRVINE
Zip: 92614
Telephone: 800-483-3718
Contact: Yvette Whitmer
Contact Telephone: 949-660-2266
Transporter 1 EPA ID: IND058484114
Transporter 1 Emergency Number: Not reported
Transporter 2 EPA ID: NJD986607380
Transporter 2 Emergency Number: Not reported
TSDf EPA ID: ARD069748192
TSDf Name: Clean Harbors EI Dorado LLC
TSDf Address 1: 309 American Circle
TSDf Address 2: Not reported
TSDf City: EI Dorado
TSDf Zip: 71730
TSDf Telephone: 800-483-3718

Federal:

Year: 2019
EM Manifest ID: 992d38af-bef1-46ad-bf57-7ffdd0d1292c
Generator EPA ID: CAD073606279
Shipment Date: 2019-04-29
Manifest Number: 000965725WAS
Line Number: 1
Method Code: H040
Quantity Tons: 0.15000
Quantity Waste: 300.000000
Quantity Unit: P
Number of Containers: 1
Type of Container: Fiberboard or plastic drums, barrels, kegs
Quantity Type: Pounds

Map ID
Direction
Distance
Elevation

MAP FINDINGS

Site

Database(s)

EDR ID Number
EPA ID Number

B BRAUN MEDICAL INC (Continued)

S113001656

Federal Code: D001

Year: 2019
EM Manifest ID: 992d38af-bef1-46ad-bf57-7ffdd0d1292c
Generator EPA ID: CAD073606279
Shipment Date: 2019-04-29
Manifest Number: 000965725WAS
Line Number: 1
Method Code: H040
Quantity Tons: 0.15000
Quantity Waste: 300.000000
Quantity Unit: P
Number of Containers: 1
Type of Container: Fiberboard or plastic drums, barrels, kegs
Quantity Type: Pounds
Federal Code: F003

State:
Year: 2019
EM Manifest ID: 992d38af-bef1-46ad-bf57-7ffdd0d1292c
Generator EPA ID: CAD073606279
Shipment Date: 2019-04-29
Manifest Number: 000965725WAS
Line Number: 1
Method Code: H040
Quantity Tons: 0.15000
Quantity Waste: 300.000000
Quantity Unit: P
Number of Containers: 1
Type of Container: Fiberboard or plastic drums, barrels, kegs
Quantity Type: Pounds
State Code: 214

Year: 2019
EM Manifest ID: 362929
Shipment Date: 4/29/2019
Receipt Date: 5/12/2019
Manifest Number: 000965726WAS
Generator EPA ID: CAD073606279
Name: B BRAUN MEDICAL INC
Address: 2525 MCGAW AVENUE
Address 2: Not reported
City: IRVINE
Zip: 92714-0000
Telephone: 800-326-1221
Contact: Not reported
Contact Telephone: 949-660-2323
Transporter 1 EPA ID: IND058484114
Transporter 1 Emergency Number: Not reported
Transporter 2 EPA ID: NJD986607380
Transporter 2 Emergency Number: Not reported
TSDf EPA ID: ARD981057870
TSDf Name: RINECO CHEMICAL INDUSTRIES, LLC
TSDf Address 1: 1007 VULCAN ROAD
TSDf Address 2: Not reported
TSDf City: BENTON

Map ID
Direction
Distance
Elevation

MAP FINDINGS

Site

Database(s)

EDR ID Number
EPA ID Number

B BRAUN MEDICAL INC (Continued)

S113001656

TSDf Zip:	72015
TSDf Telephone:	Not reported
Federal:	
Year:	2019
EM Manifest ID:	362929
Generator EPA ID:	CAD073606279
Shipment Date:	2019-04-29
Manifest Number:	000965726WAS
Line Number:	1
Method Code:	H141
Quantity Tons:	0.10000
Quantity Waste:	200.000000
Quantity Unit:	P
Number of Containers:	1
Type of Container:	Fiberboard or plastic drums, barrels, kegs
Quantity Type:	Pounds
Federal Code:	D001
Year:	2019
EM Manifest ID:	362929
Generator EPA ID:	CAD073606279
Shipment Date:	2019-04-29
Manifest Number:	000965726WAS
Line Number:	1
Method Code:	H141
Quantity Tons:	0.10000
Quantity Waste:	200.000000
Quantity Unit:	P
Number of Containers:	1
Type of Container:	Fiberboard or plastic drums, barrels, kegs
Quantity Type:	Pounds
Federal Code:	F003
Year:	2019
EM Manifest ID:	362929
Generator EPA ID:	CAD073606279
Shipment Date:	2019-04-29
Manifest Number:	000965726WAS
Line Number:	1
Method Code:	H141
Quantity Tons:	0.10000
Quantity Waste:	200.000000
Quantity Unit:	P
Number of Containers:	1
Type of Container:	Fiberboard or plastic drums, barrels, kegs
Quantity Type:	Pounds
Federal Code:	F005
Year:	2019
EM Manifest ID:	362929
Generator EPA ID:	CAD073606279
Shipment Date:	2019-04-29
Manifest Number:	000965726WAS
Line Number:	2
Method Code:	H141
Quantity Tons:	0.40000
Quantity Waste:	800.000000

Map ID
Direction
Distance
Elevation

MAP FINDINGS

Site

Database(s)

EDR ID Number
EPA ID Number

B BRAUN MEDICAL INC (Continued)

S113001656

Quantity Unit: P
Number of Containers: 2
Type of Container: Fiberboard or plastic drums, barrels, kegs
Quantity Type: Pounds
Federal Code: D001

Year: 2019
EM Manifest ID: 362929
Generator EPA ID: CAD073606279
Shipment Date: 2019-04-29
Manifest Number: 000965726WAS
Line Number: 2
Method Code: H141
Quantity Tons: 0.40000
Quantity Waste: 800.000000
Quantity Unit: P
Number of Containers: 2
Type of Container: Fiberboard or plastic drums, barrels, kegs
Quantity Type: Pounds
Federal Code: U003

Year: 2019
EM Manifest ID: 362929
Generator EPA ID: CAD073606279
Shipment Date: 2019-04-29
Manifest Number: 000965726WAS
Line Number: 3
Method Code: H141
Quantity Tons: 0.06000
Quantity Waste: 120.000000
Quantity Unit: P
Number of Containers: 1
Type of Container: Fiberboard or plastic drums, barrels, kegs
Quantity Type: Pounds
Federal Code: D001

State:
Year: 2019
EM Manifest ID: 362929
Generator EPA ID: CAD073606279
Shipment Date: 2019-04-29
Manifest Number: 000965726WAS
Line Number: 1
Method Code: H141
Quantity Tons: 0.10000
Quantity Waste: 200.000000
Quantity Unit: P
Number of Containers: 1
Type of Container: Fiberboard or plastic drums, barrels, kegs
Quantity Type: Pounds
State Code: 331

Year: 2019
EM Manifest ID: 362929
Generator EPA ID: CAD073606279
Shipment Date: 2019-04-29
Manifest Number: 000965726WAS

Map ID
Direction
Distance
Elevation

MAP FINDINGS

Site

Database(s)

EDR ID Number
EPA ID Number

B BRAUN MEDICAL INC (Continued)

S113001656

Line Number: 2
Method Code: H141
Quantity Tons: 0.40000
Quantity Waste: 800.000000
Quantity Unit: P
Number of Containers: 2
Type of Container: Fiberboard or plastic drums, barrels, kegs
Quantity Type: Pounds
State Code: 331

Year: 2019
EM Manifest ID: 362929
Generator EPA ID: CAD073606279
Shipment Date: 2019-04-29
Manifest Number: 000965726WAS
Line Number: 5
Method Code: H061
Quantity Tons: 0.40000
Quantity Waste: 800.000000
Quantity Unit: P
Number of Containers: 2
Type of Container: Fiberboard or plastic drums, barrels, kegs
Quantity Type: Pounds
State Code: 221

Year: 2019
EM Manifest ID: 362929
Generator EPA ID: CAD073606279
Shipment Date: 2019-04-29
Manifest Number: 000965726WAS
Line Number: 6
Method Code: H061
Quantity Tons: 0.20000
Quantity Waste: 400.000000
Quantity Unit: P
Number of Containers: 1
Type of Container: Wooden boxes, cartons, cases
Quantity Type: Pounds
State Code: 134

Year: 2019
EM Manifest ID: 362929
Generator EPA ID: CAD073606279
Shipment Date: 2019-04-29
Manifest Number: 000965726WAS
Line Number: 7
Method Code: H061
Quantity Tons: 1.50000
Quantity Waste: 3000.000000
Quantity Unit: P
Number of Containers: 6
Type of Container: Fiber or plastic boxes, cartons, cases
Quantity Type: Pounds
State Code: 352

Year: 2019

Map ID
Direction
Distance
Elevation

MAP FINDINGS

Site

Database(s)

EDR ID Number
EPA ID Number

B BRAUN MEDICAL INC (Continued)

S113001656

EM Manifest ID: f5df1ed6-2bf8-4981-8395-5078d93d7a05
Shipment Date: 3/3/2019
Receipt Date: 3/17/2019
Manifest Number: 000964821WAS
Generator EPA ID: CAD073606279
Name: B BRAUN MEDICAL INC
Address: 2525 MCGAW AVENUE
Address 2: Not reported
City: IRVINE
Zip: 92714-0000
Telephone: 800-326-1221
Contact: Not reported
Contact Telephone: 949-660-2323
Transporter 1 EPA ID: IND058484114
Transporter 1 Emergency Number: Not reported
Transporter 2 EPA ID: NJD986607380
Transporter 2 Emergency Number: Not reported
TSDf EPA ID: ARD981057870
TSDf Name: RINECO CHEMICAL INDUSTRIES, LLC
TSDf Address 1: 1007 VULCAN ROAD
TSDf Address 2: Not reported
TSDf City: BENTON
TSDf Zip: 72015
TSDf Telephone: Not reported

State:

Year: 2019
EM Manifest ID: f5df1ed6-2bf8-4981-8395-5078d93d7a05
Generator EPA ID: CAD073606279
Shipment Date: 2019-03-03
Manifest Number: 000964821WAS
Line Number: 2
Method Code: H061
Quantity Tons: 0.60000
Quantity Waste: 1200.000000
Quantity Unit: P
Number of Containers: 1
Type of Container: Fiber or plastic boxes, cartons, cases
Quantity Type: Pounds
State Code: 134

Year: 2019
EM Manifest ID: f5df1ed6-2bf8-4981-8395-5078d93d7a05
Generator EPA ID: CAD073606279
Shipment Date: 2019-03-03
Manifest Number: 000964821WAS
Line Number: 3
Method Code: H141
Quantity Tons: 0.42500
Quantity Waste: 850.000000
Quantity Unit: P
Number of Containers: 1
Type of Container: Fiber or plastic boxes, cartons, cases
Quantity Type: Pounds
State Code: 352

Year: 2019
EM Manifest ID: f5df1ed6-2bf8-4981-8395-5078d93d7a05

Map ID
Direction
Distance
Elevation

MAP FINDINGS

Site

Database(s)

EDR ID Number
EPA ID Number

B BRAUN MEDICAL INC (Continued)

S113001656

Generator EPA ID: CAD073606279
Shipment Date: 2019-03-03
Manifest Number: 000964821WAS
Line Number: 4
Method Code: H061
Quantity Tons: 0.16000
Quantity Waste: 320.000000
Quantity Unit: P
Number of Containers: 1
Type of Container: Fiber or plastic boxes, cartons, cases
Quantity Type: Pounds
State Code: 352

Year: 2019
EM Manifest ID: f5df1ed6-2bf8-4981-8395-5078d93d7a05
Generator EPA ID: CAD073606279
Shipment Date: 2019-03-03
Manifest Number: 000964821WAS
Line Number: 5
Method Code: H061
Quantity Tons: 0.92500
Quantity Waste: 1850.000000
Quantity Unit: P
Number of Containers: 4
Type of Container: Metal drums, barrels, kegs
Quantity Type: Pounds
State Code: 221

Year: 2019
EM Manifest ID: f5df1ed6-2bf8-4981-8395-5078d93d7a05
Generator EPA ID: CAD073606279
Shipment Date: 2019-03-03
Manifest Number: 000964821WAS
Line Number: 6
Method Code: H061
Quantity Tons: 0.40000
Quantity Waste: 800.000000
Quantity Unit: P
Number of Containers: 1
Type of Container: Fiber or plastic boxes, cartons, cases
Quantity Type: Pounds
State Code: 134

Year: 2019
EM Manifest ID: f5df1ed6-2bf8-4981-8395-5078d93d7a05
Generator EPA ID: CAD073606279
Shipment Date: 2019-03-03
Manifest Number: 000964821WAS
Line Number: 8
Method Code: H061
Quantity Tons: 0.12500
Quantity Waste: 250.000000
Quantity Unit: P
Number of Containers: 1
Type of Container: Fiber or plastic boxes, cartons, cases
Quantity Type: Pounds
State Code: 352

Map ID
Direction
Distance
Elevation

MAP FINDINGS

Site

Database(s)

EDR ID Number
EPA ID Number

B BRAUN MEDICAL INC (Continued)

S113001656

Year: 2019
EM Manifest ID: 335851
Shipment Date: 3/18/2019
Receipt Date: 4/7/2019
Manifest Number: 000964885WAS
Generator EPA ID: CAD073606279
Name: B BRAUN MEDICAL INC
Address: 2525 MCGAW AVENUE
Address 2: Not reported
City: IRVINE
Zip: 92714-0000
Telephone: 800-326-1221
Contact: Not reported
Contact Telephone: 949-660-2323
Transporter 1 EPA ID: IND058484114
Transporter 1 Emergency Number: Not reported
Transporter 2 EPA ID: NJD986607380
Transporter 2 Emergency Number: Not reported
TSDf EPA ID: ARD981057870
TSDf Name: RINECO CHEMICAL INDUSTRIES, LLC
TSDf Address 1: 1007 VULCAN ROAD
TSDf Address 2: Not reported
TSDf City: BENTON
TSDf Zip: 72015
TSDf Telephone: Not reported

Federal:

Year: 2019
EM Manifest ID: 335851
Generator EPA ID: CAD073606279
Shipment Date: 2019-03-18
Manifest Number: 000964885WAS
Line Number: 1
Method Code: H141
Quantity Tons: 0.12500
Quantity Waste: 250.000000
Quantity Unit: P
Number of Containers: 1
Type of Container: Fiberboard or plastic drums, barrels, kegs
Quantity Type: Pounds
Federal Code: D001

Year: 2019
EM Manifest ID: 335851
Generator EPA ID: CAD073606279
Shipment Date: 2019-03-18
Manifest Number: 000964885WAS
Line Number: 1
Method Code: H141
Quantity Tons: 0.12500
Quantity Waste: 250.000000
Quantity Unit: P
Number of Containers: 1
Type of Container: Fiberboard or plastic drums, barrels, kegs
Quantity Type: Pounds
Federal Code: U003

Year: 2019

Map ID
Direction
Distance
Elevation

MAP FINDINGS

Site

Database(s)

EDR ID Number
EPA ID Number

B BRAUN MEDICAL INC (Continued)

S113001656

EM Manifest ID: 335851
Generator EPA ID: CAD073606279
Shipment Date: 2019-03-18
Manifest Number: 000964885WAS
Line Number: 2
Method Code: H141
Quantity Tons: 0.22500
Quantity Waste: 450.000000
Quantity Unit: P
Number of Containers: 1
Type of Container: Fiberboard or plastic drums, barrels, kegs
Quantity Type: Pounds
Federal Code: D002

State:

Year: 2019
EM Manifest ID: 335851
Generator EPA ID: CAD073606279
Shipment Date: 2019-03-18
Manifest Number: 000964885WAS
Line Number: 1
Method Code: H141
Quantity Tons: 0.12500
Quantity Waste: 250.000000
Quantity Unit: P
Number of Containers: 1
Type of Container: Fiberboard or plastic drums, barrels, kegs
Quantity Type: Pounds
State Code: 331

Year: 2019
EM Manifest ID: 335851
Generator EPA ID: CAD073606279
Shipment Date: 2019-03-18
Manifest Number: 000964885WAS
Line Number: 2
Method Code: H141
Quantity Tons: 0.22500
Quantity Waste: 450.000000
Quantity Unit: P
Number of Containers: 1
Type of Container: Fiberboard or plastic drums, barrels, kegs
Quantity Type: Pounds
State Code: 791

Year: 2019
EM Manifest ID: 335851
Generator EPA ID: CAD073606279
Shipment Date: 2019-03-18
Manifest Number: 000964885WAS
Line Number: 4
Method Code: H061
Quantity Tons: 0.47500
Quantity Waste: 950.000000
Quantity Unit: P
Number of Containers: 2
Type of Container: Fiber or plastic boxes, cartons, cases

Map ID
Direction
Distance
Elevation

MAP FINDINGS

Site

Database(s)

EDR ID Number
EPA ID Number

B BRAUN MEDICAL INC (Continued)

S113001656

Quantity Type:	Pounds
State Code:	352
Year:	2019
EM Manifest ID:	335851
Generator EPA ID:	CAD073606279
Shipment Date:	2019-03-18
Manifest Number:	000964885WAS
Line Number:	6
Method Code:	H061
Quantity Tons:	0.07500
Quantity Waste:	150.000000
Quantity Unit:	P
Number of Containers:	1
Type of Container:	Fiber or plastic boxes, cartons, cases
Quantity Type:	Pounds
State Code:	352
Year:	2019
EM Manifest ID:	278926
Shipment Date:	2/4/2019
Receipt Date:	2/21/2019
Manifest Number:	000964662WAS
Generator EPA ID:	CAD073606279
Name:	B BRAUN MEDICAL INC
Address:	2525 MCGAW AVENUE
Address 2:	Not reported
City:	IRVINE
Zip:	92714-0000
Telephone:	800-326-1221
Contact:	Not reported
Contact Telephone:	949-660-2323
Transporter 1 EPA ID:	IND058484114
Transporter 1 Emergency Number:	Not reported
Transporter 2 EPA ID:	NJD986607380
Transporter 2 Emergency Number:	Not reported
TSDF EPA ID:	ARD981057870
TSDF Name:	RINECO CHEMICAL INDUSTRIES, LLC
TSDF Address 1:	1007 VULCAN ROAD
TSDF Address 2:	Not reported
TSDF City:	BENTON
TSDF Zip:	72015
TSDF Telephone:	Not reported
Federal:	
Year:	2019
EM Manifest ID:	278926
Generator EPA ID:	CAD073606279
Shipment Date:	2019-02-04
Manifest Number:	000964662WAS
Line Number:	1
Method Code:	H141
Quantity Tons:	0.19600
Quantity Waste:	392.000000
Quantity Unit:	P
Number of Containers:	1
Type of Container:	Fiberboard or plastic drums, barrels, kegs

Map ID
Direction
Distance
Elevation

MAP FINDINGS

Site

Database(s)

EDR ID Number
EPA ID Number

B BRAUN MEDICAL INC (Continued)

S113001656

Quantity Type:	Pounds
Federal Code:	D001
Year:	2019
EM Manifest ID:	278926
Generator EPA ID:	CAD073606279
Shipment Date:	2019-02-04
Manifest Number:	000964662WAS
Line Number:	1
Method Code:	H141
Quantity Tons:	0.19600
Quantity Waste:	392.000000
Quantity Unit:	P
Number of Containers:	1
Type of Container:	Fiberboard or plastic drums, barrels, kegs
Quantity Type:	Pounds
Federal Code:	U003
Year:	2019
EM Manifest ID:	278926
Generator EPA ID:	CAD073606279
Shipment Date:	2019-02-04
Manifest Number:	000964662WAS
Line Number:	2
Method Code:	H141
Quantity Tons:	0.08000
Quantity Waste:	160.000000
Quantity Unit:	P
Number of Containers:	1
Type of Container:	Fiberboard or plastic drums, barrels, kegs
Quantity Type:	Pounds
Federal Code:	D002
State:	
Year:	2019
EM Manifest ID:	278926
Generator EPA ID:	CAD073606279
Shipment Date:	2019-02-04
Manifest Number:	000964662WAS
Line Number:	1
Method Code:	H141
Quantity Tons:	0.19600
Quantity Waste:	392.000000
Quantity Unit:	P
Number of Containers:	1
Type of Container:	Fiberboard or plastic drums, barrels, kegs
Quantity Type:	Pounds
State Code:	331
Year:	2019
EM Manifest ID:	278926
Generator EPA ID:	CAD073606279
Shipment Date:	2019-02-04
Manifest Number:	000964662WAS
Line Number:	2
Method Code:	H141
Quantity Tons:	0.08000

Map ID
Direction
Distance
Elevation

MAP FINDINGS

Site

Database(s)

EDR ID Number
EPA ID Number

B BRAUN MEDICAL INC (Continued)

S113001656

Quantity Waste: 160.000000
Quantity Unit: P
Number of Containers: 1
Type of Container: Fiberboard or plastic drums, barrels, kegs
Quantity Type: Pounds
State Code: 791

Year: 2019
EM Manifest ID: 278926
Generator EPA ID: CAD073606279
Shipment Date: 2019-02-04
Manifest Number: 000964662WAS
Line Number: 4
Method Code: H061
Quantity Tons: 2.90000
Quantity Waste: 5800.000000
Quantity Unit: P
Number of Containers: 4
Type of Container: Fiber or plastic boxes, cartons, cases
Quantity Type: Pounds
State Code: 134

Year: 2019
EM Manifest ID: 278926
Generator EPA ID: CAD073606279
Shipment Date: 2019-02-04
Manifest Number: 000964662WAS
Line Number: 5
Method Code: H061
Quantity Tons: 2.20000
Quantity Waste: 4400.000000
Quantity Unit: P
Number of Containers: 2
Type of Container: Portable tanks
Quantity Type: Pounds
State Code: 331

Year: 2019
EM Manifest ID: 278926
Generator EPA ID: CAD073606279
Shipment Date: 2019-02-04
Manifest Number: 000964662WAS
Line Number: 6
Method Code: H061
Quantity Tons: 1.20000
Quantity Waste: 2400.000000
Quantity Unit: P
Number of Containers: 4
Type of Container: Fiber or plastic boxes, cartons, cases
Quantity Type: Pounds
State Code: 352

Year: 2019
EM Manifest ID: 278879
Shipment Date: 2/18/2019
Receipt Date: 2/27/2019

Map ID
Direction
Distance
Elevation

MAP FINDINGS

Site

Database(s)

EDR ID Number
EPA ID Number

B BRAUN MEDICAL INC (Continued)

S113001656

Manifest Number: 000934499WAS
Generator EPA ID: CAD073606279
Name: B BRAUN MEDICAL INC
Address: 2525 MCGAW AVENUE
Address 2: Not reported
City: IRVINE
Zip: 92714-0000
Telephone: 800-326-1221
Contact: Not reported
Contact Telephone: 949-660-2323
Transporter 1 EPA ID: IND058484114
Transporter 1 Emergency Number: Not reported
Transporter 2 EPA ID: NJD986607380
Transporter 2 Emergency Number: Not reported
TSDF EPA ID: ARD981057870
TSDF Name: RINECO CHEMICAL INDUSTRIES, LLC
TSDF Address 1: 1007 VULCAN ROAD
TSDF Address 2: Not reported
TSDF City: BENTON
TSDF Zip: 72015
TSDF Telephone: Not reported

Federal:
Year: 2019
EM Manifest ID: 278879
Generator EPA ID: CAD073606279
Shipment Date: 2019-02-18
Manifest Number: 000934499WAS
Line Number: 1
Method Code: H141
Quantity Tons: 0.02250
Quantity Waste: 45.000000
Quantity Unit: P
Number of Containers: 1
Type of Container: Fiberboard or plastic drums, barrels, kegs
Quantity Type: Pounds
Federal Code: D002

State:
Year: 2019
EM Manifest ID: 278879
Generator EPA ID: CAD073606279
Shipment Date: 2019-02-18
Manifest Number: 000934499WAS
Line Number: 1
Method Code: H141
Quantity Tons: 0.02250
Quantity Waste: 45.000000
Quantity Unit: P
Number of Containers: 1
Type of Container: Fiberboard or plastic drums, barrels, kegs
Quantity Type: Pounds
State Code: 791

Year: 2019
EM Manifest ID: 278879
Generator EPA ID: CAD073606279

Map ID
Direction
Distance
Elevation

MAP FINDINGS

Site

Database(s)

EDR ID Number
EPA ID Number

B BRAUN MEDICAL INC (Continued)

S113001656

Shipment Date: 2019-02-18
Manifest Number: 000934499WAS
Line Number: 2
Method Code: H061
Quantity Tons: 0.10000
Quantity Waste: 200.000000
Quantity Unit: P
Number of Containers: 1
Type of Container: Fiberboard or plastic drums, barrels, kegs
Quantity Type: Pounds
State Code: 331

Year: 2019
EM Manifest ID: 278879
Generator EPA ID: CAD073606279
Shipment Date: 2019-02-18
Manifest Number: 000934499WAS
Line Number: 3
Method Code: H061
Quantity Tons: 0.00500
Quantity Waste: 10.000000
Quantity Unit: P
Number of Containers: 1
Type of Container: Fiberboard or plastic drums, barrels, kegs
Quantity Type: Pounds
State Code: 141

Year: 2019
EM Manifest ID: 278879
Generator EPA ID: CAD073606279
Shipment Date: 2019-02-18
Manifest Number: 000934499WAS
Line Number: 4
Method Code: H061
Quantity Tons: 0.03750
Quantity Waste: 75.000000
Quantity Unit: P
Number of Containers: 2
Type of Container: Fiberboard or plastic drums, barrels, kegs
Quantity Type: Pounds
State Code: 331

Year: 2019
EM Manifest ID: 278879
Generator EPA ID: CAD073606279
Shipment Date: 2019-02-18
Manifest Number: 000934499WAS
Line Number: 5
Method Code: H061
Quantity Tons: 0.40000
Quantity Waste: 800.000000
Quantity Unit: P
Number of Containers: 2
Type of Container: Fiberboard or plastic drums, barrels, kegs
Quantity Type: Pounds
State Code: 331

Map ID
Direction
Distance
Elevation

MAP FINDINGS

Site

Database(s)

EDR ID Number
EPA ID Number

B BRAUN MEDICAL INC (Continued)

S113001656

Year: 2019
EM Manifest ID: 278879
Generator EPA ID: CAD073606279
Shipment Date: 2019-02-18
Manifest Number: 000934499WAS
Line Number: 6
Method Code: H141
Quantity Tons: 0.00500
Quantity Waste: 10.000000
Quantity Unit: P
Number of Containers: 1
Type of Container: Fiberboard or plastic drums, barrels, kegs
Quantity Type: Pounds
State Code: 135

Year: 2019
EM Manifest ID: 278879
Generator EPA ID: CAD073606279
Shipment Date: 2019-02-18
Manifest Number: 000934499WAS
Line Number: 7
Method Code: H061
Quantity Tons: 2.90000
Quantity Waste: 5800.000000
Quantity Unit: P
Number of Containers: 4
Type of Container: Wooden boxes, cartons, cases
Quantity Type: Pounds
State Code: 134

Year: 2019
EM Manifest ID: 278879
Generator EPA ID: CAD073606279
Shipment Date: 2019-02-18
Manifest Number: 000934499WAS
Line Number: 8
Method Code: H061
Quantity Tons: 0.80000
Quantity Waste: 1600.000000
Quantity Unit: P
Number of Containers: 4
Type of Container: Fiber or plastic boxes, cartons, cases
Quantity Type: Pounds
State Code: 352

Year: 2019
EM Manifest ID: 278879
Generator EPA ID: CAD073606279
Shipment Date: 2019-02-18
Manifest Number: 000934499WAS
Line Number: 9
Method Code: H061
Quantity Tons: 0.22500
Quantity Waste: 450.000000
Quantity Unit: P
Number of Containers: 1
Type of Container: Metal drums, barrels, kegs

Map ID
Direction
Distance
Elevation

MAP FINDINGS

Site

Database(s)

EDR ID Number
EPA ID Number

B BRAUN MEDICAL INC (Continued)

S113001656

Quantity Type:	Pounds
State Code:	331
Year:	2019
EM Manifest ID:	44195
Shipment Date:	12/19/2018
Receipt Date:	12/23/2018
Manifest Number:	000934119WAS
Generator EPA ID:	CAD073606279
Name:	B BRAUN MEDICAL INC
Address:	2525 MCGAW AVENUE
Address 2:	Not reported
City:	IRVINE
Zip:	92714-0000
Telephone:	800-326-1221
Contact:	Not reported
Contact Telephone:	949-660-2273
Transporter 1 EPA ID:	ALR000007237
Transporter 1 Emergency Number:	Not reported
Transporter 2 EPA ID:	ALR000007237
Transporter 2 Emergency Number:	Not reported
TSDf EPA ID:	ARD981057870
TSDf Name:	RINECO CHEMICAL INDUSTRIES, LLC
TSDf Address 1:	1007 VULCAN ROAD
TSDf Address 2:	Not reported
TSDf City:	BENTON
TSDf Zip:	72015
TSDf Telephone:	Not reported
Federal:	
Year:	2019
EM Manifest ID:	44195
Generator EPA ID:	CAD073606279
Shipment Date:	2018-12-19
Manifest Number:	000934119WAS
Line Number:	1
Method Code:	H141
Quantity Tons:	0.19000
Quantity Waste:	380.000000
Quantity Unit:	P
Number of Containers:	1
Type of Container:	Fiberboard or plastic drums, barrels, kegs
Quantity Type:	Pounds
Federal Code:	D001
Year:	2019
EM Manifest ID:	44195
Generator EPA ID:	CAD073606279
Shipment Date:	2018-12-19
Manifest Number:	000934119WAS
Line Number:	1
Method Code:	H141
Quantity Tons:	0.19000
Quantity Waste:	380.000000
Quantity Unit:	P
Number of Containers:	1
Type of Container:	Fiberboard or plastic drums, barrels, kegs

Map ID
Direction
Distance
Elevation

MAP FINDINGS

Site

Database(s)

EDR ID Number
EPA ID Number

B BRAUN MEDICAL INC (Continued)

S113001656

Quantity Type:	Pounds
Federal Code:	U003
Year:	2019
EM Manifest ID:	44195
Generator EPA ID:	CAD073606279
Shipment Date:	2018-12-19
Manifest Number:	000934119WAS
Line Number:	4
Method Code:	H141
Quantity Tons:	0.06000
Quantity Waste:	120.000000
Quantity Unit:	P
Number of Containers:	1
Type of Container:	Fiberboard or plastic drums, barrels, kegs
Quantity Type:	Pounds
Federal Code:	D002
Year:	2019
EM Manifest ID:	44195
Generator EPA ID:	CAD073606279
Shipment Date:	2018-12-19
Manifest Number:	000934119WAS
Line Number:	19
Method Code:	H141
Quantity Tons:	0.08000
Quantity Waste:	160.000000
Quantity Unit:	P
Number of Containers:	1
Type of Container:	Fiberboard or plastic drums, barrels, kegs
Quantity Type:	Pounds
Federal Code:	D001
State:	
Year:	2019
EM Manifest ID:	44195
Generator EPA ID:	CAD073606279
Shipment Date:	2018-12-19
Manifest Number:	000934119WAS
Line Number:	1
Method Code:	H141
Quantity Tons:	0.19000
Quantity Waste:	380.000000
Quantity Unit:	P
Number of Containers:	1
Type of Container:	Fiberboard or plastic drums, barrels, kegs
Quantity Type:	Pounds
State Code:	331
Year:	2019
EM Manifest ID:	44195
Generator EPA ID:	CAD073606279
Shipment Date:	2018-12-19
Manifest Number:	000934119WAS
Line Number:	4
Method Code:	H141
Quantity Tons:	0.06000

Map ID
Direction
Distance
Elevation

MAP FINDINGS

Site

Database(s)

EDR ID Number
EPA ID Number

B BRAUN MEDICAL INC (Continued)

S113001656

Quantity Waste: 120.000000
Quantity Unit: P
Number of Containers: 1
Type of Container: Fiberboard or plastic drums, barrels, kegs
Quantity Type: Pounds
State Code: 791

Year: 2019
EM Manifest ID: 44195
Generator EPA ID: CAD073606279
Shipment Date: 2018-12-19
Manifest Number: 000934119WAS
Line Number: 7
Method Code: H061
Quantity Tons: 0.54800
Quantity Waste: 1096.000000
Quantity Unit: P
Number of Containers: 4
Type of Container: Fiberboard or plastic drums, barrels, kegs
Quantity Type: Pounds
State Code: 331

Year: 2019
EM Manifest ID: 44195
Generator EPA ID: CAD073606279
Shipment Date: 2018-12-19
Manifest Number: 000934119WAS
Line Number: 8
Method Code: H061
Quantity Tons: 0.06000
Quantity Waste: 120.000000
Quantity Unit: P
Number of Containers: 2
Type of Container: Fiberboard or plastic drums, barrels, kegs
Quantity Type: Pounds
State Code: 141

Year: 2019
EM Manifest ID: 44195
Generator EPA ID: CAD073606279
Shipment Date: 2018-12-19
Manifest Number: 000934119WAS
Line Number: 11
Method Code: H061
Quantity Tons: 0.09000
Quantity Waste: 180.000000
Quantity Unit: P
Number of Containers: 1
Type of Container: Metal drums, barrels, kegs
Quantity Type: Pounds
State Code: 331

Year: 2019
EM Manifest ID: 44195
Generator EPA ID: CAD073606279
Shipment Date: 2018-12-19
Manifest Number: 000934119WAS

Map ID
Direction
Distance
Elevation

MAP FINDINGS

Site

Database(s)

EDR ID Number
EPA ID Number

B BRAUN MEDICAL INC (Continued)

S113001656

Line Number:	12
Method Code:	H061
Quantity Tons:	0.31000
Quantity Waste:	620.000000
Quantity Unit:	P
Number of Containers:	2
Type of Container:	Metal drums, barrels, kegs
Quantity Type:	Pounds
State Code:	221
Year:	2019
EM Manifest ID:	44195
Generator EPA ID:	CAD073606279
Shipment Date:	2018-12-19
Manifest Number:	000934119WAS
Line Number:	14
Method Code:	H061
Quantity Tons:	0.54500
Quantity Waste:	1090.000000
Quantity Unit:	P
Number of Containers:	11
Type of Container:	Fiber or plastic boxes, cartons, cases
Quantity Type:	Pounds
State Code:	134
Year:	2019
EM Manifest ID:	44195
Generator EPA ID:	CAD073606279
Shipment Date:	2018-12-19
Manifest Number:	000934119WAS
Line Number:	15
Method Code:	H061
Quantity Tons:	2.20000
Quantity Waste:	4400.000000
Quantity Unit:	P
Number of Containers:	8
Type of Container:	Fiber or plastic boxes, cartons, cases
Quantity Type:	Pounds
State Code:	352
Year:	2019
EM Manifest ID:	44195
Generator EPA ID:	CAD073606279
Shipment Date:	2018-12-19
Manifest Number:	000934119WAS
Line Number:	16
Method Code:	H061
Quantity Tons:	0.03600
Quantity Waste:	72.000000
Quantity Unit:	P
Number of Containers:	2
Type of Container:	Fiberboard or plastic drums, barrels, kegs
Quantity Type:	Pounds
State Code:	331
Year:	2019
EM Manifest ID:	44195

Map ID
Direction
Distance
Elevation

MAP FINDINGS

Site

Database(s)

EDR ID Number
EPA ID Number

B BRAUN MEDICAL INC (Continued)

S113001656

Generator EPA ID: CAD073606279
Shipment Date: 2018-12-19
Manifest Number: 000934119WAS
Line Number: 17
Method Code: H141
Quantity Tons: 0.00750
Quantity Waste: 15.000000
Quantity Unit: P
Number of Containers: 1
Type of Container: Fiberboard or plastic drums, barrels, kegs
Quantity Type: Pounds
State Code: 135

Year: 2019
EM Manifest ID: 44195
Generator EPA ID: CAD073606279
Shipment Date: 2018-12-19
Manifest Number: 000934119WAS
Line Number: 18
Method Code: H141
Quantity Tons: 0.42500
Quantity Waste: 850.000000
Quantity Unit: P
Number of Containers: 1
Type of Container: Fiber or plastic boxes, cartons, cases
Quantity Type: Pounds
State Code: 352

Year: 2019
EM Manifest ID: 44195
Generator EPA ID: CAD073606279
Shipment Date: 2018-12-19
Manifest Number: 000934119WAS
Line Number: 19
Method Code: H141
Quantity Tons: 0.08000
Quantity Waste: 160.000000
Quantity Unit: P
Number of Containers: 1
Type of Container: Fiberboard or plastic drums, barrels, kegs
Quantity Type: Pounds
State Code: 131

Detail Two:

Year: 2018
EM Manifest ID: 86757
Shipment Date: 8/22/2018
Receipt Date: 8/23/2018
Manifest Number: 006545440SKS
Generator EPA ID: CAD073606279
Name: B BRAUN MEDICAL INC
Address: 2525 MCGAW AVENUE
Address 2: Attn Arjan Tejwani
City: IRVINE
Zip: 92614
Telephone: 800-483-3718

Map ID
Direction
Distance
Elevation

MAP FINDINGS

Site

Database(s)

EDR ID Number
EPA ID Number

B BRAUN MEDICAL INC (Continued)

S113001656

Contact: Rhonda Moore
Contact Telephone: 949-660-2000
Transporter 1 EPA ID: TXR000081205
Transporter 1 Emergency Number: Not reported
Transporter 2 EPA ID: TXR000081205
Transporter 2 Emergency Number: Not reported
TSDf EPA ID: CAT000613976
TSDf Name: Safety-Kleen Systems, Inc.
TSDf Address 1: 2120 South Yale Street
TSDf Address 2: Not reported
TSDf City: Santa Ana
TSDf Zip: 92704
TSDf Telephone: 800-483-3718

State:

Year: 2018
EM Manifest ID: 86757
Generator EPA ID: CAD073606279
Shipment Date: 2018-08-22
Manifest Number: 006545440SKS
Line Number: 1
Method Code: H141
Quantity Tons: 0.60900
Quantity Waste: 145.000000
Quantity Unit: G
Number of Containers: 6
Type of Container: Fiberboard or plastic drums, barrels, kegs
Quantity Type: Gallons
State Code: 134

Year: 2018
EM Manifest ID: 010394842FLE20170719_D_1
Shipment Date: 7/19/2017
Receipt Date: 8/14/2017
Manifest Number: 010394842FLE
Generator EPA ID: CAD073606279
Name: B BRAUN MEDICAL INC
Address: Not reported
Address 2: Not reported
City: Not reported
Zip: Not reported
Telephone: Not reported
Contact: Not reported
Contact Telephone: Not reported
Transporter 1 EPA ID: ALR000007237
Transporter 1 Emergency Number: Not reported
Transporter 2 EPA ID: ARR000016733
Transporter 2 Emergency Number: Not reported
TSDf EPA ID: OHD980613541
TSDf Name: HERITAGE-WTI INC
TSDf Address 1: Not reported
TSDf Address 2: Not reported
TSDf City: Not reported
TSDf Zip: Not reported
TSDf Telephone: Not reported

Federal:

Map ID
Direction
Distance
Elevation

MAP FINDINGS

Site

Database(s)

EDR ID Number
EPA ID Number

B BRAUN MEDICAL INC (Continued)

S113001656

Year: 2018
EM Manifest ID: 010394842FLE20170719_D_1
Generator EPA ID: CAD073606279
Shipment Date: 2017-07-19
Manifest Number: 010394842FLE
Line Number: 1
Method Code: H040
Quantity Tons: 0.00600
Quantity Waste: 12.000000
Quantity Unit: P
Number of Containers: 1
Type of Container: NULL
Quantity Type: NULL
Federal Code: D001

Year: 2018
EM Manifest ID: 010394842FLE20170719_D_1
Generator EPA ID: CAD073606279
Shipment Date: 2017-07-19
Manifest Number: 010394842FLE
Line Number: 2
Method Code: H040
Quantity Tons: 0.01100
Quantity Waste: 22.000000
Quantity Unit: P
Number of Containers: 1
Type of Container: NULL
Quantity Type: NULL
Federal Code: D001

Year: 2018
EM Manifest ID: 010394842FLE20170719_D_1
Generator EPA ID: CAD073606279
Shipment Date: 2017-07-19
Manifest Number: 010394842FLE
Line Number: 2
Method Code: H040
Quantity Tons: 0.01100
Quantity Waste: 22.000000
Quantity Unit: P
Number of Containers: 1
Type of Container: NULL
Quantity Type: NULL
Federal Code: D002

Year: 2018
EM Manifest ID: 010394842FLE20170719_D_1
Generator EPA ID: CAD073606279
Shipment Date: 2017-07-19
Manifest Number: 010394842FLE
Line Number: 3
Method Code: H040
Quantity Tons: 0.01150
Quantity Waste: 23.000000
Quantity Unit: P
Number of Containers: 1
Type of Container: NULL

Map ID
Direction
Distance
Elevation

MAP FINDINGS

Site

Database(s)

EDR ID Number
EPA ID Number

B BRAUN MEDICAL INC (Continued)

S113001656

Quantity Type: NULL
Federal Code: D001

Year: 2018
EM Manifest ID: 010394842FLE20170719_D_1
Generator EPA ID: CAD073606279
Shipment Date: 2017-07-19
Manifest Number: 010394842FLE
Line Number: 3
Method Code: H040
Quantity Tons: 0.01150
Quantity Waste: 23.000000
Quantity Unit: P
Number of Containers: 1
Type of Container: NULL
Quantity Type: NULL
Federal Code: D003

State:
Year: 2018
EM Manifest ID: 010394842FLE20170719_D_1
Generator EPA ID: CAD073606279
Shipment Date: 2017-07-19
Manifest Number: 010394842FLE
Line Number: 1
Method Code: H040
Quantity Tons: 0.00600
Quantity Waste: 12.000000
Quantity Unit: P
Number of Containers: 1
Type of Container: NULL
Quantity Type: NULL
State Code: 551

Year: 2018
EM Manifest ID: 010394842FLE20170719_D_1
Generator EPA ID: CAD073606279
Shipment Date: 2017-07-19
Manifest Number: 010394842FLE
Line Number: 2
Method Code: H040
Quantity Tons: 0.01100
Quantity Waste: 22.000000
Quantity Unit: P
Number of Containers: 1
Type of Container: NULL
Quantity Type: NULL
State Code: 551

Year: 2018
EM Manifest ID: 010394842FLE20170719_D_1
Generator EPA ID: CAD073606279
Shipment Date: 2017-07-19
Manifest Number: 010394842FLE
Line Number: 3
Method Code: H040
Quantity Tons: 0.01150

Map ID
Direction
Distance
Elevation

MAP FINDINGS

Site

Database(s)

EDR ID Number
EPA ID Number

B BRAUN MEDICAL INC (Continued)

S113001656

Quantity Waste: 23.000000
Quantity Unit: P
Number of Containers: 1
Type of Container: NULL
Quantity Type: NULL
State Code: 551

Year: 2018
EM Manifest ID: 010394842FLE20170719_D_1
Generator EPA ID: CAD073606279
Shipment Date: 2017-07-19
Manifest Number: 010394842FLE
Line Number: 4
Method Code: H040
Quantity Tons: 0.00300
Quantity Waste: 6.000000
Quantity Unit: P
Number of Containers: 1
Type of Container: NULL
Quantity Type: NULL
State Code: 551

Year: 2018
EM Manifest ID: 010394613FLE20170719_D_1
Shipment Date: 7/19/2017
Receipt Date: 8/14/2017
Manifest Number: 010394613FLE
Generator EPA ID: CAD073606279
Name: B BRAUN MEDICAL INC
Address: Not reported
Address 2: Not reported
City: Not reported
Zip: Not reported
Telephone: Not reported
Contact: Not reported
Contact Telephone: Not reported
Transporter 1 EPA ID: ALR000007237
Transporter 1 Emergency Number: Not reported
Transporter 2 EPA ID: ARR000016733
Transporter 2 Emergency Number: Not reported
TSDf EPA ID: OHD980613541
TSDf Name: HERITAGE-WTI INC
TSDf Address 1: Not reported
TSDf Address 2: Not reported
TSDf City: Not reported
TSDf Zip: Not reported
TSDf Telephone: Not reported

Federal:
Year: 2018
EM Manifest ID: 010394613FLE20170719_D_1
Generator EPA ID: CAD073606279
Shipment Date: 2017-07-19
Manifest Number: 010394613FLE
Line Number: 1
Method Code: H040
Quantity Tons: 0.00500

Map ID
Direction
Distance
Elevation

MAP FINDINGS

Site

Database(s)

EDR ID Number
EPA ID Number

B BRAUN MEDICAL INC (Continued)

S113001656

Quantity Waste:	10.000000
Quantity Unit:	P
Number of Containers:	1
Type of Container:	NULL
Quantity Type:	NULL
Federal Code:	D001
Year:	2018
EM Manifest ID:	010394613FLE20170719_D_1
Generator EPA ID:	CAD073606279
Shipment Date:	2017-07-19
Manifest Number:	010394613FLE
Line Number:	1
Method Code:	H040
Quantity Tons:	0.00500
Quantity Waste:	10.000000
Quantity Unit:	P
Number of Containers:	1
Type of Container:	NULL
Quantity Type:	NULL
Federal Code:	D002
Year:	2018
EM Manifest ID:	010394613FLE20170719_D_1
Generator EPA ID:	CAD073606279
Shipment Date:	2017-07-19
Manifest Number:	010394613FLE
Line Number:	1
Method Code:	H040
Quantity Tons:	0.00500
Quantity Waste:	10.000000
Quantity Unit:	P
Number of Containers:	1
Type of Container:	NULL
Quantity Type:	NULL
Federal Code:	U122
Year:	2018
EM Manifest ID:	010394613FLE20170719_D_1
Generator EPA ID:	CAD073606279
Shipment Date:	2017-07-19
Manifest Number:	010394613FLE
Line Number:	2
Method Code:	H040
Quantity Tons:	0.00600
Quantity Waste:	12.000000
Quantity Unit:	P
Number of Containers:	1
Type of Container:	NULL
Quantity Type:	NULL
Federal Code:	P099
State:	
Year:	2018
EM Manifest ID:	010394613FLE20170719_D_1
Generator EPA ID:	CAD073606279
Shipment Date:	2017-07-19

Map ID
Direction
Distance
Elevation

MAP FINDINGS

Site

Database(s)

EDR ID Number
EPA ID Number

B BRAUN MEDICAL INC (Continued)

S113001656

Manifest Number:	010394613FLE
Line Number:	1
Method Code:	H040
Quantity Tons:	0.00500
Quantity Waste:	10.000000
Quantity Unit:	P
Number of Containers:	1
Type of Container:	NULL
Quantity Type:	NULL
State Code:	551
Year:	2018
EM Manifest ID:	010394613FLE20170719_D_1
Generator EPA ID:	CAD073606279
Shipment Date:	2017-07-19
Manifest Number:	010394613FLE
Line Number:	2
Method Code:	H040
Quantity Tons:	0.00600
Quantity Waste:	12.000000
Quantity Unit:	P
Number of Containers:	1
Type of Container:	NULL
Quantity Type:	NULL
State Code:	551
Year:	2018
EM Manifest ID:	011522799FLE20180509_D_1
Shipment Date:	5/9/2018
Receipt Date:	6/12/2018
Manifest Number:	011522799FLE
Generator EPA ID:	CAD073606279
Name:	B BRAUN MEDICAL INC
Address:	Not reported
Address 2:	Not reported
City:	Not reported
Zip:	Not reported
Telephone:	Not reported
Contact:	Not reported
Contact Telephone:	Not reported
Transporter 1 EPA ID:	ALR000007237
Transporter 1 Emergency Number:	Not reported
Transporter 2 EPA ID:	IND058484114
Transporter 2 Emergency Number:	Not reported
TSDf EPA ID:	OHD980613541
TSDf Name:	HERITAGE-WTI INC
TSDf Address 1:	Not reported
TSDf Address 2:	Not reported
TSDf City:	Not reported
TSDf Zip:	Not reported
TSDf Telephone:	Not reported
Federal:	
Year:	2018
EM Manifest ID:	011522799FLE20180509_D_1
Generator EPA ID:	CAD073606279
Shipment Date:	2018-05-09

Map ID
Direction
Distance
Elevation

MAP FINDINGS

Site

Database(s)

EDR ID Number
EPA ID Number

B BRAUN MEDICAL INC (Continued)

S113001656

Manifest Number: 011522799FLE
Line Number: 1
Method Code: H040
Quantity Tons: 0.00400
Quantity Waste: 8.000000
Quantity Unit: P
Number of Containers: 1
Type of Container: NULL
Quantity Type: NULL
Federal Code: D002

State:

Year: 2018
EM Manifest ID: 011522799FLE20180509_D_1
Generator EPA ID: CAD073606279
Shipment Date: 2018-05-09
Manifest Number: 011522799FLE
Line Number: 1
Method Code: H040
Quantity Tons: 0.00400
Quantity Waste: 8.000000
Quantity Unit: P
Number of Containers: 1
Type of Container: NULL
Quantity Type: NULL
State Code: 141

Year: 2018
EM Manifest ID: 009817632FLE20170426_D_1
Shipment Date: 4/26/2017
Receipt Date: 5/9/2017
Manifest Number: 009817632FLE
Generator EPA ID: CAD073606279
Name: B BRAUN MEDICAL INC
Address: Not reported
Address 2: Not reported
City: Not reported
Zip: Not reported
Telephone: Not reported
Contact: Not reported
Contact Telephone: Not reported
Transporter 1 EPA ID: ALR000007237
Transporter 1 Emergency Number: Not reported
Transporter 2 EPA ID: ARR000016733
Transporter 2 Emergency Number: Not reported
TSDF EPA ID: OHD980613541
TSDF Name: HERITAGE-WTI INC
TSDF Address 1: Not reported
TSDF Address 2: Not reported
TSDF City: Not reported
TSDF Zip: Not reported
TSDF Telephone: Not reported

Federal:

Year: 2018
EM Manifest ID: 009817632FLE20170426_D_1

Map ID
Direction
Distance
Elevation

MAP FINDINGS

Site

Database(s)

EDR ID Number
EPA ID Number

B BRAUN MEDICAL INC (Continued)

S113001656

Generator EPA ID:	CAD073606279
Shipment Date:	2017-04-26
Manifest Number:	009817632FLE
Line Number:	1
Method Code:	H040
Quantity Tons:	0.00150
Quantity Waste:	3.000000
Quantity Unit:	P
Number of Containers:	1
Type of Container:	NULL
Quantity Type:	NULL
Federal Code:	D001
Year:	2018
EM Manifest ID:	009817632FLE20170426_D_1
Generator EPA ID:	CAD073606279
Shipment Date:	2017-04-26
Manifest Number:	009817632FLE
Line Number:	1
Method Code:	H040
Quantity Tons:	0.00150
Quantity Waste:	3.000000
Quantity Unit:	P
Number of Containers:	1
Type of Container:	NULL
Quantity Type:	NULL
Federal Code:	D008
Year:	2018
EM Manifest ID:	009817632FLE20170426_D_1
Generator EPA ID:	CAD073606279
Shipment Date:	2017-04-26
Manifest Number:	009817632FLE
Line Number:	2
Method Code:	H040
Quantity Tons:	0.00250
Quantity Waste:	5.000000
Quantity Unit:	P
Number of Containers:	1
Type of Container:	NULL
Quantity Type:	NULL
Federal Code:	D002
Year:	2018
EM Manifest ID:	009817632FLE20170426_D_1
Generator EPA ID:	CAD073606279
Shipment Date:	2017-04-26
Manifest Number:	009817632FLE
Line Number:	3
Method Code:	H040
Quantity Tons:	0.00200
Quantity Waste:	4.000000
Quantity Unit:	P
Number of Containers:	1
Type of Container:	NULL
Quantity Type:	NULL
Federal Code:	D001

Map ID
Direction
Distance
Elevation

MAP FINDINGS

Site

Database(s)

EDR ID Number
EPA ID Number

B BRAUN MEDICAL INC (Continued)

S113001656

Year: 2018
EM Manifest ID: 009817632FLE20170426_D_1
Generator EPA ID: CAD073606279
Shipment Date: 2017-04-26
Manifest Number: 009817632FLE
Line Number: 4
Method Code: H040
Quantity Tons: 0.00300
Quantity Waste: 6.000000
Quantity Unit: P
Number of Containers: 1
Type of Container: NULL
Quantity Type: NULL
Federal Code: D001

Year: 2018
EM Manifest ID: 009817632FLE20170426_D_1
Generator EPA ID: CAD073606279
Shipment Date: 2017-04-26
Manifest Number: 009817632FLE
Line Number: 4
Method Code: H040
Quantity Tons: 0.00300
Quantity Waste: 6.000000
Quantity Unit: P
Number of Containers: 1
Type of Container: NULL
Quantity Type: NULL
Federal Code: D002

Year: 2018
EM Manifest ID: 009817632FLE20170426_D_1
Generator EPA ID: CAD073606279
Shipment Date: 2017-04-26
Manifest Number: 009817632FLE
Line Number: 5
Method Code: H040
Quantity Tons: 0.00300
Quantity Waste: 6.000000
Quantity Unit: P
Number of Containers: 1
Type of Container: NULL
Quantity Type: NULL
Federal Code: D001

Year: 2018
EM Manifest ID: 009817632FLE20170426_D_1
Generator EPA ID: CAD073606279
Shipment Date: 2017-04-26
Manifest Number: 009817632FLE
Line Number: 5
Method Code: H040
Quantity Tons: 0.00300
Quantity Waste: 6.000000
Quantity Unit: P
Number of Containers: 1
Type of Container: NULL

Map ID
Direction
Distance
Elevation

MAP FINDINGS

Site

Database(s)

EDR ID Number
EPA ID Number

B BRAUN MEDICAL INC (Continued)

S113001656

Quantity Type:	NULL
Federal Code:	D002
Year:	2018
EM Manifest ID:	009817632FLE20170426_D_1
Generator EPA ID:	CAD073606279
Shipment Date:	2017-04-26
Manifest Number:	009817632FLE
Line Number:	5
Method Code:	H040
Quantity Tons:	0.00300
Quantity Waste:	6.000000
Quantity Unit:	P
Number of Containers:	1
Type of Container:	NULL
Quantity Type:	NULL
Federal Code:	U123
Year:	2018
EM Manifest ID:	009817632FLE20170426_D_1
Generator EPA ID:	CAD073606279
Shipment Date:	2017-04-26
Manifest Number:	009817632FLE
Line Number:	6
Method Code:	H040
Quantity Tons:	0.00750
Quantity Waste:	15.000000
Quantity Unit:	P
Number of Containers:	1
Type of Container:	NULL
Quantity Type:	NULL
Federal Code:	D002
Year:	2018
EM Manifest ID:	009817632FLE20170426_D_1
Generator EPA ID:	CAD073606279
Shipment Date:	2017-04-26
Manifest Number:	009817632FLE
Line Number:	7
Method Code:	H040
Quantity Tons:	0.00600
Quantity Waste:	12.000000
Quantity Unit:	P
Number of Containers:	1
Type of Container:	NULL
Quantity Type:	NULL
Federal Code:	D007
Year:	2018
EM Manifest ID:	009817632FLE20170426_D_1
Generator EPA ID:	CAD073606279
Shipment Date:	2017-04-26
Manifest Number:	009817632FLE
Line Number:	8
Method Code:	H040
Quantity Tons:	0.00200
Quantity Waste:	4.000000

Map ID
Direction
Distance
Elevation

MAP FINDINGS

Site

Database(s)

EDR ID Number
EPA ID Number

B BRAUN MEDICAL INC (Continued)

S113001656

Quantity Unit:	P
Number of Containers:	1
Type of Container:	NULL
Quantity Type:	NULL
Federal Code:	D001
Year:	2018
EM Manifest ID:	009817632FLE20170426_D_1
Generator EPA ID:	CAD073606279
Shipment Date:	2017-04-26
Manifest Number:	009817632FLE
Line Number:	8
Method Code:	H040
Quantity Tons:	0.00200
Quantity Waste:	4.000000
Quantity Unit:	P
Number of Containers:	1
Type of Container:	NULL
Quantity Type:	NULL
Federal Code:	U117
Year:	2018
EM Manifest ID:	009817632FLE20170426_D_1
Generator EPA ID:	CAD073606279
Shipment Date:	2017-04-26
Manifest Number:	009817632FLE
Line Number:	9
Method Code:	H040
Quantity Tons:	0.00600
Quantity Waste:	12.000000
Quantity Unit:	P
Number of Containers:	1
Type of Container:	NULL
Quantity Type:	NULL
Federal Code:	D001
Year:	2018
EM Manifest ID:	009817632FLE20170426_D_1
Generator EPA ID:	CAD073606279
Shipment Date:	2017-04-26
Manifest Number:	009817632FLE
Line Number:	10
Method Code:	H040
Quantity Tons:	0.00200
Quantity Waste:	4.000000
Quantity Unit:	P
Number of Containers:	1
Type of Container:	NULL
Quantity Type:	NULL
Federal Code:	D002
Year:	2018
EM Manifest ID:	009817632FLE20170426_D_1
Generator EPA ID:	CAD073606279
Shipment Date:	2017-04-26
Manifest Number:	009817632FLE
Line Number:	11

Map ID
Direction
Distance
Elevation

MAP FINDINGS

Site

Database(s)

EDR ID Number
EPA ID Number

B BRAUN MEDICAL INC (Continued)

S113001656

Method Code: H040
Quantity Tons: 0.00300
Quantity Waste: 6.000000
Quantity Unit: P
Number of Containers: 1
Type of Container: NULL
Quantity Type: NULL
Federal Code: D001

Year: 2018
EM Manifest ID: 009817632FLE20170426_D_1
Generator EPA ID: CAD073606279
Shipment Date: 2017-04-26
Manifest Number: 009817632FLE
Line Number: 11
Method Code: H040
Quantity Tons: 0.00300
Quantity Waste: 6.000000
Quantity Unit: P
Number of Containers: 1
Type of Container: NULL
Quantity Type: NULL
Federal Code: D002

State:

Year: 2018
EM Manifest ID: 009817632FLE20170426_D_1
Generator EPA ID: CAD073606279
Shipment Date: 2017-04-26
Manifest Number: 009817632FLE
Line Number: 1
Method Code: H040
Quantity Tons: 0.00150
Quantity Waste: 3.000000
Quantity Unit: P
Number of Containers: 1
Type of Container: NULL
Quantity Type: NULL
State Code: 791

Year: 2018
EM Manifest ID: 009817632FLE20170426_D_1
Generator EPA ID: CAD073606279
Shipment Date: 2017-04-26
Manifest Number: 009817632FLE
Line Number: 2
Method Code: H040
Quantity Tons: 0.00250
Quantity Waste: 5.000000
Quantity Unit: P
Number of Containers: 1
Type of Container: NULL
Quantity Type: NULL
State Code: 791

Year: 2018
EM Manifest ID: 009817632FLE20170426_D_1

Map ID
Direction
Distance
Elevation

MAP FINDINGS

Site

Database(s)

EDR ID Number
EPA ID Number

B BRAUN MEDICAL INC (Continued)

S113001656

Generator EPA ID: CAD073606279
Shipment Date: 2017-04-26
Manifest Number: 009817632FLE
Line Number: 3
Method Code: H040
Quantity Tons: 0.00200
Quantity Waste: 4.000000
Quantity Unit: P
Number of Containers: 1
Type of Container: NULL
Quantity Type: NULL
State Code: 141

Year: 2018
EM Manifest ID: 009817632FLE20170426_D_1
Generator EPA ID: CAD073606279
Shipment Date: 2017-04-26
Manifest Number: 009817632FLE
Line Number: 4
Method Code: H040
Quantity Tons: 0.00300
Quantity Waste: 6.000000
Quantity Unit: P
Number of Containers: 1
Type of Container: NULL
Quantity Type: NULL
State Code: 141

Year: 2018
EM Manifest ID: 009817632FLE20170426_D_1
Generator EPA ID: CAD073606279
Shipment Date: 2017-04-26
Manifest Number: 009817632FLE
Line Number: 5
Method Code: H040
Quantity Tons: 0.00300
Quantity Waste: 6.000000
Quantity Unit: P
Number of Containers: 1
Type of Container: NULL
Quantity Type: NULL
State Code: 331

Year: 2018
EM Manifest ID: 009817632FLE20170426_D_1
Generator EPA ID: CAD073606279
Shipment Date: 2017-04-26
Manifest Number: 009817632FLE
Line Number: 6
Method Code: H040
Quantity Tons: 0.00750
Quantity Waste: 15.000000
Quantity Unit: P
Number of Containers: 1
Type of Container: NULL
Quantity Type: NULL
State Code: 791

Map ID
Direction
Distance
Elevation

MAP FINDINGS

Site

Database(s)

EDR ID Number
EPA ID Number

B BRAUN MEDICAL INC (Continued)

S113001656

Year: 2018
EM Manifest ID: 009817632FLE20170426_D_1
Generator EPA ID: CAD073606279
Shipment Date: 2017-04-26
Manifest Number: 009817632FLE
Line Number: 7
Method Code: H040
Quantity Tons: 0.00600
Quantity Waste: 12.000000
Quantity Unit: P
Number of Containers: 1
Type of Container: NULL
Quantity Type: NULL
State Code: 331

Year: 2018
EM Manifest ID: 009817632FLE20170426_D_1
Generator EPA ID: CAD073606279
Shipment Date: 2017-04-26
Manifest Number: 009817632FLE
Line Number: 8
Method Code: H040
Quantity Tons: 0.00200
Quantity Waste: 4.000000
Quantity Unit: P
Number of Containers: 1
Type of Container: NULL
Quantity Type: NULL
State Code: 331

Year: 2018
EM Manifest ID: 009817632FLE20170426_D_1
Generator EPA ID: CAD073606279
Shipment Date: 2017-04-26
Manifest Number: 009817632FLE
Line Number: 9
Method Code: H040
Quantity Tons: 0.00600
Quantity Waste: 12.000000
Quantity Unit: P
Number of Containers: 1
Type of Container: NULL
Quantity Type: NULL
State Code: 331

Year: 2018
EM Manifest ID: 009817632FLE20170426_D_1
Generator EPA ID: CAD073606279
Shipment Date: 2017-04-26
Manifest Number: 009817632FLE
Line Number: 10
Method Code: H040
Quantity Tons: 0.00200
Quantity Waste: 4.000000
Quantity Unit: P
Number of Containers: 1
Type of Container: NULL

Map ID
Direction
Distance
Elevation

MAP FINDINGS

Site

Database(s)

EDR ID Number
EPA ID Number

B BRAUN MEDICAL INC (Continued)

S113001656

Quantity Type:	NULL
State Code:	141
Year:	2018
EM Manifest ID:	009817632FLE20170426_D_1
Generator EPA ID:	CAD073606279
Shipment Date:	2017-04-26
Manifest Number:	009817632FLE
Line Number:	11
Method Code:	H040
Quantity Tons:	0.00300
Quantity Waste:	6.000000
Quantity Unit:	P
Number of Containers:	1
Type of Container:	NULL
Quantity Type:	NULL
State Code:	791
Year:	2018
EM Manifest ID:	009817632FLE20170426_D_1
Generator EPA ID:	CAD073606279
Shipment Date:	2017-04-26
Manifest Number:	009817632FLE
Line Number:	12
Method Code:	H040
Quantity Tons:	0.00300
Quantity Waste:	6.000000
Quantity Unit:	P
Number of Containers:	1
Type of Container:	NULL
Quantity Type:	NULL
State Code:	141
Year:	2018
EM Manifest ID:	009817633FLE20170426_D_1
Shipment Date:	4/26/2017
Receipt Date:	5/9/2017
Manifest Number:	009817633FLE
Generator EPA ID:	CAD073606279
Name:	B BRAUN MEDICAL INC
Address:	Not reported
Address 2:	Not reported
City:	Not reported
Zip:	Not reported
Telephone:	Not reported
Contact:	Not reported
Contact Telephone:	Not reported
Transporter 1 EPA ID:	ALR000007237
Transporter 1 Emergency Number:	Not reported
Transporter 2 EPA ID:	ARR000016733
Transporter 2 Emergency Number:	Not reported
TSDF EPA ID:	TXD055135388
TSDF Name:	SET ENV INC - HOUSTON (S07)
TSDF Address 1:	Not reported
TSDF Address 2:	Not reported
TSDF City:	Not reported

Map ID
Direction
Distance
Elevation

MAP FINDINGS

Site

Database(s)

EDR ID Number
EPA ID Number

B BRAUN MEDICAL INC (Continued)

S113001656

TSDf Zip:	Not reported
TSDf Telephone:	Not reported
Federal:	
Year:	2018
EM Manifest ID:	009817633FLE20170426_D_1
Generator EPA ID:	CAD073606279
Shipment Date:	2017-04-26
Manifest Number:	009817633FLE
Line Number:	1
Method Code:	H061
Quantity Tons:	0.00200
Quantity Waste:	4.000000
Quantity Unit:	P
Number of Containers:	4
Type of Container:	NULL
Quantity Type:	NULL
Federal Code:	D001
Year:	2018
EM Manifest ID:	009817633FLE20170426_D_1
Generator EPA ID:	CAD073606279
Shipment Date:	2017-04-26
Manifest Number:	009817633FLE
Line Number:	2
Method Code:	H061
Quantity Tons:	0.00500
Quantity Waste:	10.000000
Quantity Unit:	P
Number of Containers:	14
Type of Container:	NULL
Quantity Type:	NULL
Federal Code:	D001
Year:	2018
EM Manifest ID:	009817633FLE20170426_D_1
Generator EPA ID:	CAD073606279
Shipment Date:	2017-04-26
Manifest Number:	009817633FLE
Line Number:	3
Method Code:	H061
Quantity Tons:	0.00100
Quantity Waste:	2.000000
Quantity Unit:	P
Number of Containers:	2
Type of Container:	NULL
Quantity Type:	NULL
Federal Code:	D001
State:	
Year:	2018
EM Manifest ID:	009817633FLE20170426_D_1
Generator EPA ID:	CAD073606279
Shipment Date:	2017-04-26
Manifest Number:	009817633FLE
Line Number:	1
Method Code:	H061

Map ID
Direction
Distance
Elevation

MAP FINDINGS

Site

Database(s)

EDR ID Number
EPA ID Number

B BRAUN MEDICAL INC (Continued)

S113001656

Quantity Tons:	0.00200
Quantity Waste:	4.000000
Quantity Unit:	P
Number of Containers:	4
Type of Container:	NULL
Quantity Type:	NULL
State Code:	331
Year:	2018
EM Manifest ID:	009817633FLE20170426_D_1
Generator EPA ID:	CAD073606279
Shipment Date:	2017-04-26
Manifest Number:	009817633FLE
Line Number:	2
Method Code:	H061
Quantity Tons:	0.00500
Quantity Waste:	10.000000
Quantity Unit:	P
Number of Containers:	14
Type of Container:	NULL
Quantity Type:	NULL
State Code:	331
Year:	2018
EM Manifest ID:	009817633FLE20170426_D_1
Generator EPA ID:	CAD073606279
Shipment Date:	2017-04-26
Manifest Number:	009817633FLE
Line Number:	3
Method Code:	H061
Quantity Tons:	0.00100
Quantity Waste:	2.000000
Quantity Unit:	P
Number of Containers:	2
Type of Container:	NULL
Quantity Type:	NULL
State Code:	331
Year:	2018
EM Manifest ID:	009817633FLE20170426_D_1
Generator EPA ID:	CAD073606279
Shipment Date:	2017-04-26
Manifest Number:	009817633FLE
Line Number:	4
Method Code:	H100
Quantity Tons:	0.00150
Quantity Waste:	3.000000
Quantity Unit:	P
Number of Containers:	3
Type of Container:	NULL
Quantity Type:	NULL
State Code:	141
Year:	2018
EM Manifest ID:	011121805FLE20180314_D_1
Shipment Date:	3/14/2018

Map ID
Direction
Distance
Elevation

MAP FINDINGS

Site

Database(s)

EDR ID Number
EPA ID Number

B BRAUN MEDICAL INC (Continued)

S113001656

Receipt Date: 4/4/2018
Manifest Number: 011121805FLE
Generator EPA ID: CAD073606279
Name: B BRAUN MEDICAL INC
Address: Not reported
Address 2: Not reported
City: Not reported
Zip: Not reported
Telephone: Not reported
Contact: Not reported
Contact Telephone: Not reported
Transporter 1 EPA ID: ALR000007237
Transporter 1 Emergency Number: Not reported
Transporter 2 EPA ID: IND058484114
Transporter 2 Emergency Number: Not reported
TSDf EPA ID: ARD069748192
TSDf Name: CLEAN HARBORS EL DORADO LLC
TSDf Address 1: Not reported
TSDf Address 2: Not reported
TSDf City: Not reported
TSDf Zip: Not reported
TSDf Telephone: Not reported

Federal:

Year: 2018
EM Manifest ID: 011121805FLE20180314_D_1
Generator EPA ID: CAD073606279
Shipment Date: 2018-03-14
Manifest Number: 011121805FLE
Line Number: 1
Method Code: H040
Quantity Tons: 0.06000
Quantity Waste: 120.000000
Quantity Unit: P
Number of Containers: 1
Type of Container: NULL
Quantity Type: NULL
Federal Code: D001

Year: 2018
EM Manifest ID: 011121805FLE20180314_D_1
Generator EPA ID: CAD073606279
Shipment Date: 2018-03-14
Manifest Number: 011121805FLE
Line Number: 1
Method Code: H040
Quantity Tons: 0.06000
Quantity Waste: 120.000000
Quantity Unit: P
Number of Containers: 1
Type of Container: NULL
Quantity Type: NULL
Federal Code: F003

State:

Year: 2018
EM Manifest ID: 011121805FLE20180314_D_1

Map ID
Direction
Distance
Elevation

MAP FINDINGS

Site

Database(s)

EDR ID Number
EPA ID Number

B BRAUN MEDICAL INC (Continued)

S113001656

Generator EPA ID: CAD073606279
Shipment Date: 2018-03-14
Manifest Number: 011121805FLE
Line Number: 1
Method Code: H040
Quantity Tons: 0.06000
Quantity Waste: 120.000000
Quantity Unit: P
Number of Containers: 1
Type of Container: NULL
Quantity Type: NULL
State Code: 214

Year: 2018
EM Manifest ID: 011120059FLE20180207_D_1
Shipment Date: 2/7/2018
Receipt Date: 2/21/2018
Manifest Number: 011120059FLE
Generator EPA ID: CAD073606279
Name: B BRAUN MEDICAL INC
Address: Not reported
Address 2: Not reported
City: Not reported
Zip: Not reported
Telephone: Not reported
Contact: Not reported
Contact Telephone: Not reported
Transporter 1 EPA ID: KS0000336891
Transporter 1 Emergency Number: Not reported
Transporter 2 EPA ID: IND058484114
Transporter 2 Emergency Number: Not reported
TSDF EPA ID: OHD980613541
TSDF Name: HERITAGE-WTI INC
TSDF Address 1: Not reported
TSDF Address 2: Not reported
TSDF City: Not reported
TSDF Zip: Not reported
TSDF Telephone: Not reported

Federal:
Year: 2018
EM Manifest ID: 011120059FLE20180207_D_1
Generator EPA ID: CAD073606279
Shipment Date: 2018-02-07
Manifest Number: 011120059FLE
Line Number: 1
Method Code: H040
Quantity Tons: 0.00500
Quantity Waste: 10.000000
Quantity Unit: P
Number of Containers: 1
Type of Container: NULL
Quantity Type: NULL
Federal Code: P098

Year: 2018
EM Manifest ID: 011120059FLE20180207_D_1

Map ID
Direction
Distance
Elevation

MAP FINDINGS

Site

Database(s)

EDR ID Number
EPA ID Number

B BRAUN MEDICAL INC (Continued)

S113001656

Generator EPA ID:	CAD073606279
Shipment Date:	2018-02-07
Manifest Number:	011120059FLE
Line Number:	2
Method Code:	H040
Quantity Tons:	0.00300
Quantity Waste:	6.000000
Quantity Unit:	P
Number of Containers:	1
Type of Container:	NULL
Quantity Type:	NULL
Federal Code:	D001
Year:	2018
EM Manifest ID:	011120059FLE20180207_D_1
Generator EPA ID:	CAD073606279
Shipment Date:	2018-02-07
Manifest Number:	011120059FLE
Line Number:	2
Method Code:	H040
Quantity Tons:	0.00300
Quantity Waste:	6.000000
Quantity Unit:	P
Number of Containers:	1
Type of Container:	NULL
Quantity Type:	NULL
Federal Code:	D007
Year:	2018
EM Manifest ID:	011120059FLE20180207_D_1
Generator EPA ID:	CAD073606279
Shipment Date:	2018-02-07
Manifest Number:	011120059FLE
Line Number:	3
Method Code:	H040
Quantity Tons:	0.00400
Quantity Waste:	8.000000
Quantity Unit:	P
Number of Containers:	1
Type of Container:	NULL
Quantity Type:	NULL
Federal Code:	D001
Year:	2018
EM Manifest ID:	011120059FLE20180207_D_1
Generator EPA ID:	CAD073606279
Shipment Date:	2018-02-07
Manifest Number:	011120059FLE
Line Number:	3
Method Code:	H040
Quantity Tons:	0.00400
Quantity Waste:	8.000000
Quantity Unit:	P
Number of Containers:	1
Type of Container:	NULL
Quantity Type:	NULL
Federal Code:	D002

Map ID
Direction
Distance
Elevation

MAP FINDINGS

Site

Database(s)

EDR ID Number
EPA ID Number

B BRAUN MEDICAL INC (Continued)

S113001656

Year: 2018
EM Manifest ID: 011120059FLE20180207_D_1
Generator EPA ID: CAD073606279
Shipment Date: 2018-02-07
Manifest Number: 011120059FLE
Line Number: 4
Method Code: H040
Quantity Tons: 0.00200
Quantity Waste: 4.000000
Quantity Unit: P
Number of Containers: 1
Type of Container: NULL
Quantity Type: NULL
Federal Code: D002

Year: 2018
EM Manifest ID: 011120059FLE20180207_D_1
Generator EPA ID: CAD073606279
Shipment Date: 2018-02-07
Manifest Number: 011120059FLE
Line Number: 5
Method Code: H040
Quantity Tons: 0.00400
Quantity Waste: 8.000000
Quantity Unit: P
Number of Containers: 1
Type of Container: NULL
Quantity Type: NULL
Federal Code: D001

Year: 2018
EM Manifest ID: 011120059FLE20180207_D_1
Generator EPA ID: CAD073606279
Shipment Date: 2018-02-07
Manifest Number: 011120059FLE
Line Number: 6
Method Code: H040
Quantity Tons: 0.00400
Quantity Waste: 8.000000
Quantity Unit: P
Number of Containers: 1
Type of Container: NULL
Quantity Type: NULL
Federal Code: D001

State:
Year: 2018
EM Manifest ID: 011120059FLE20180207_D_1
Generator EPA ID: CAD073606279
Shipment Date: 2018-02-07
Manifest Number: 011120059FLE
Line Number: 1
Method Code: H040
Quantity Tons: 0.00500
Quantity Waste: 10.000000
Quantity Unit: P
Number of Containers: 1

Map ID
Direction
Distance
Elevation

MAP FINDINGS

Site

Database(s)

EDR ID Number
EPA ID Number

B BRAUN MEDICAL INC (Continued)

S113001656

Type of Container:	NULL
Quantity Type:	NULL
State Code:	141
Year:	2018
EM Manifest ID:	011120059FLE20180207_D_1
Generator EPA ID:	CAD073606279
Shipment Date:	2018-02-07
Manifest Number:	011120059FLE
Line Number:	2
Method Code:	H040
Quantity Tons:	0.00300
Quantity Waste:	6.000000
Quantity Unit:	P
Number of Containers:	1
Type of Container:	NULL
Quantity Type:	NULL
State Code:	331
Year:	2018
EM Manifest ID:	011120059FLE20180207_D_1
Generator EPA ID:	CAD073606279
Shipment Date:	2018-02-07
Manifest Number:	011120059FLE
Line Number:	3
Method Code:	H040
Quantity Tons:	0.00400
Quantity Waste:	8.000000
Quantity Unit:	P
Number of Containers:	1
Type of Container:	NULL
Quantity Type:	NULL
State Code:	141
Year:	2018
EM Manifest ID:	011120059FLE20180207_D_1
Generator EPA ID:	CAD073606279
Shipment Date:	2018-02-07
Manifest Number:	011120059FLE
Line Number:	4
Method Code:	H040
Quantity Tons:	0.00200
Quantity Waste:	4.000000
Quantity Unit:	P
Number of Containers:	1
Type of Container:	NULL
Quantity Type:	NULL
State Code:	331
Year:	2018
EM Manifest ID:	011120059FLE20180207_D_1
Generator EPA ID:	CAD073606279
Shipment Date:	2018-02-07
Manifest Number:	011120059FLE
Line Number:	5
Method Code:	H040
Quantity Tons:	0.00400

Map ID
Direction
Distance
Elevation

MAP FINDINGS

Site

Database(s)

EDR ID Number
EPA ID Number

B BRAUN MEDICAL INC (Continued)

S113001656

Quantity Waste:	8.000000
Quantity Unit:	P
Number of Containers:	1
Type of Container:	NULL
Quantity Type:	NULL
State Code:	331
Year:	2018
EM Manifest ID:	011120059FLE20180207_D_1
Generator EPA ID:	CAD073606279
Shipment Date:	2018-02-07
Manifest Number:	011120059FLE
Line Number:	6
Method Code:	H040
Quantity Tons:	0.00400
Quantity Waste:	8.000000
Quantity Unit:	P
Number of Containers:	1
Type of Container:	NULL
Quantity Type:	NULL
State Code:	141
Year:	2018
EM Manifest ID:	011120059FLE20180207_D_1
Generator EPA ID:	CAD073606279
Shipment Date:	2018-02-07
Manifest Number:	011120059FLE
Line Number:	7
Method Code:	H040
Quantity Tons:	0.00200
Quantity Waste:	4.000000
Quantity Unit:	P
Number of Containers:	1
Type of Container:	NULL
Quantity Type:	NULL
State Code:	331
Year:	2018
EM Manifest ID:	011120059FLE20180207_D_1
Generator EPA ID:	CAD073606279
Shipment Date:	2018-02-07
Manifest Number:	011120059FLE
Line Number:	8
Method Code:	H040
Quantity Tons:	0.00200
Quantity Waste:	4.000000
Quantity Unit:	P
Number of Containers:	1
Type of Container:	NULL
Quantity Type:	NULL
State Code:	331
Year:	2018
EM Manifest ID:	011120059FLE20180207_D_1
Generator EPA ID:	CAD073606279
Shipment Date:	2018-02-07
Manifest Number:	011120059FLE

Map ID
Direction
Distance
Elevation

MAP FINDINGS

Site

Database(s)

EDR ID Number
EPA ID Number

B BRAUN MEDICAL INC (Continued)

S113001656

Line Number: 9
Method Code: H040
Quantity Tons: 0.00400
Quantity Waste: 8.000000
Quantity Unit: P
Number of Containers: 1
Type of Container: NULL
Quantity Type: NULL
State Code: 331

Year: 2018
EM Manifest ID: 011120061FLE20180207_D_1
Shipment Date: 2/7/2018
Receipt Date: 2/28/2018
Manifest Number: 011120061FLE
Generator EPA ID: CAD073606279
Name: B BRAUN MEDICAL INC
Address: Not reported
Address 2: Not reported
City: Not reported
Zip: Not reported
Telephone: Not reported
Contact: Not reported
Contact Telephone: Not reported
Transporter 1 EPA ID: KS0000336891
Transporter 1 Emergency Number: Not reported
Transporter 2 EPA ID: IND058484114
Transporter 2 Emergency Number: Not reported
TSDf EPA ID: IND093219012
TSDf Name: HERITAGE ENVIRONMENTAL SVC INC-INDY (N05)
TSDf Address 1: Not reported
TSDf Address 2: Not reported
TSDf City: Not reported
TSDf Zip: Not reported
TSDf Telephone: Not reported

Federal:

Year: 2018
EM Manifest ID: 011120061FLE20180207_D_1
Generator EPA ID: CAD073606279
Shipment Date: 2018-02-07
Manifest Number: 011120061FLE
Line Number: 1
Method Code: H070
Quantity Tons: 0.00800
Quantity Waste: 16.000000
Quantity Unit: P
Number of Containers: 1
Type of Container: NULL
Quantity Type: NULL
Federal Code: F012

Year: 2018
EM Manifest ID: 011120061FLE20180207_D_1
Generator EPA ID: CAD073606279
Shipment Date: 2018-02-07
Manifest Number: 011120061FLE

Map ID
Direction
Distance
Elevation

MAP FINDINGS

Site

Database(s)

EDR ID Number
EPA ID Number

B BRAUN MEDICAL INC (Continued)

S113001656

Line Number: 2
Method Code: H141
Quantity Tons: 0.00300
Quantity Waste: 6.000000
Quantity Unit: P
Number of Containers: 1
Type of Container: NULL
Quantity Type: NULL
Federal Code: D009

State:

Year: 2018
EM Manifest ID: 011120061FLE20180207_D_1
Generator EPA ID: CAD073606279
Shipment Date: 2018-02-07
Manifest Number: 011120061FLE
Line Number: 1
Method Code: H070
Quantity Tons: 0.00800
Quantity Waste: 16.000000
Quantity Unit: P
Number of Containers: 1
Type of Container: NULL
Quantity Type: NULL
State Code: 141

Year: 2018
EM Manifest ID: 011120061FLE20180207_D_1
Generator EPA ID: CAD073606279
Shipment Date: 2018-02-07
Manifest Number: 011120061FLE
Line Number: 2
Method Code: H141
Quantity Tons: 0.00300
Quantity Waste: 6.000000
Quantity Unit: P
Number of Containers: 1
Type of Container: NULL
Quantity Type: NULL
State Code: 141

Year: 2018
EM Manifest ID: 219925
Shipment Date: 11/19/2018
Receipt Date: 11/20/2018
Manifest Number: 006062362SKS
Generator EPA ID: CAD073606279
Name: B BRAUN MEDICAL INC
Address: 2525 MCGAW AVENUE
Address 2: Attn Arjan Tejwani
City: IRVINE
Zip: 92614
Telephone: 800-483-3718
Contact: Rhonda Moore
Contact Telephone: 949-660-2000
Transporter 1 EPA ID: TXR000081205

Map ID
Direction
Distance
Elevation

MAP FINDINGS

Site

Database(s)

EDR ID Number
EPA ID Number

B BRAUN MEDICAL INC (Continued)

S113001656

Transporter 1 Emergency Number:	Not reported
Transporter 2 EPA ID:	TXR000081205
Transporter 2 Emergency Number:	Not reported
TSDF EPA ID:	CAT000613976
TSDF Name:	Safety-Kleen Systems, Inc.
TSDF Address 1:	2120 South Yale Street
TSDF Address 2:	Not reported
TSDF City:	Santa Ana
TSDF Zip:	92704
TSDF Telephone:	800-483-3718
State:	
Year:	2018
EM Manifest ID:	219925
Generator EPA ID:	CAD073606279
Shipment Date:	2018-11-19
Manifest Number:	006062362SKS
Line Number:	1
Method Code:	H141
Quantity Tons:	0.66360
Quantity Waste:	158.000000
Quantity Unit:	G
Number of Containers:	6
Type of Container:	Fiberboard or plastic drums, barrels, kegs
Quantity Type:	Gallons
State Code:	134
Additional Info:	
Year:	2017
Gen EPA ID:	CAD073606279
Shipment Date:	20171122
Creation Date:	8/1/2018 18:30:18
Receipt Date:	20171127
Manifest ID:	011499162FLE
Trans EPA ID:	ALR000007237
Trans Name:	ACTION RESOURCES INC - MCALESTER
Trans 2 EPA ID:	Not reported
Trans 2 Name:	Not reported
TSDF EPA ID:	ARD981057870
Trans Name:	RINECO
TSDF Alt EPA ID:	Not reported
TSDF Alt Name:	Not reported
Waste Code Description:	221 - Waste oil and mixed oil
RCRA Code:	Not reported
Meth Code:	H061 - Fuel Blending Prior To Energy Recovery At Another Site
Quantity Tons:	2.625
Waste Quantity:	5250
Quantity Unit:	P
Additional Code 1:	Not reported
Additional Code 2:	Not reported
Additional Code 3:	Not reported
Additional Code 4:	Not reported
Additional Code 5:	Not reported
Shipment Date:	20171122

Map ID
Direction
Distance
Elevation

MAP FINDINGS

Site

Database(s)

EDR ID Number
EPA ID Number

B BRAUN MEDICAL INC (Continued)

S113001656

Creation Date: 8/1/2018 18:30:18
Receipt Date: 20171127
Manifest ID: 011499162FLE
Trans EPA ID: ALR000007237
Trans Name: ACTION RESOURCES INC - MCALESTER
Trans 2 EPA ID: Not reported
Trans 2 Name: Not reported
TSDf EPA ID: ARD981057870
Trans Name: RINECO
TSDf Alt EPA ID: Not reported
TSDf Alt Name: Not reported
Waste Code Description: - Not reported
RCRA Code: D009
Meth Code: H141 - Storage, Bulking, And/Or Transfer Off Site--No Treatment/Reovery (H010-H129) Or (H131-H135)

Quantity Tons: 1.75
Waste Quantity: 3500
Quantity Unit: P
Additional Code 1: Not reported
Additional Code 2: Not reported
Additional Code 3: Not reported
Additional Code 4: Not reported
Additional Code 5: Not reported

Shipment Date: 20171122
Creation Date: 8/1/2018 18:30:18
Receipt Date: 20171127
Manifest ID: 011499162FLE
Trans EPA ID: ALR000007237
Trans Name: ACTION RESOURCES INC - MCALESTER
Trans 2 EPA ID: Not reported
Trans 2 Name: Not reported
TSDf EPA ID: ARD981057870
Trans Name: RINECO
TSDf Alt EPA ID: Not reported
TSDf Alt Name: Not reported
Waste Code Description: 352 - Other organic solids
RCRA Code: Not reported
Meth Code: H061 - Fuel Blending Prior To Energy Recovery At Another Site
Quantity Tons: 1.2
Waste Quantity: 2400
Quantity Unit: P
Additional Code 1: Not reported
Additional Code 2: Not reported
Additional Code 3: Not reported
Additional Code 4: Not reported
Additional Code 5: Not reported

Shipment Date: 20171122
Creation Date: 8/1/2018 18:30:18
Receipt Date: 20171127
Manifest ID: 011499162FLE
Trans EPA ID: ALR000007237
Trans Name: ACTION RESOURCES INC - MCALESTER
Trans 2 EPA ID: Not reported
Trans 2 Name: Not reported
TSDf EPA ID: ARD981057870

Map ID
Direction
Distance
Elevation

MAP FINDINGS

Site

Database(s)

EDR ID Number
EPA ID Number

B BRAUN MEDICAL INC (Continued)

S113001656

Trans Name: RINECO
TSDf Alt EPA ID: Not reported
TSDf Alt Name: Not reported
Waste Code Description: 134 - Aqueous solution with <10% total organic residues
RCRA Code: Not reported
Meth Code: H061 - Fuel Blending Prior To Energy Recovery At Another Site
Quantity Tons: 6.375
Waste Quantity: 12750
Quantity Unit: P
Additional Code 1: Not reported
Additional Code 2: Not reported
Additional Code 3: Not reported
Additional Code 4: Not reported
Additional Code 5: Not reported

Shipment Date: 20171005
Creation Date: 7/13/2018 18:30:08
Receipt Date: 20171005
Manifest ID: 006249160SKS
Trans EPA ID: TXR000081205
Trans Name: SAFETY-KLEEN SYSTEMS INC
Trans 2 EPA ID: Not reported
Trans 2 Name: Not reported
TSDf EPA ID: CAT000613976
Trans Name: SAFETY-KLEEN SYSTEMS INC
TSDf Alt EPA ID: Not reported
TSDf Alt Name: Not reported
Waste Code Description: 134 - Aqueous solution with <10% total organic residues
RCRA Code: Not reported
Meth Code: H141 - Storage, Bulking, And/Or Transfer Off Site--No Treatment/Reovery (H010-H129) Or (H131-H135)

Quantity Tons: 0.42
Waste Quantity: 100
Quantity Unit: G
Additional Code 1: Not reported
Additional Code 2: Not reported
Additional Code 3: Not reported
Additional Code 4: Not reported
Additional Code 5: Not reported

Shipment Date: 20171004
Creation Date: 9/29/2018 18:30:10
Receipt Date: 20171009
Manifest ID: 010977935FLE
Trans EPA ID: ALR000007237
Trans Name: ACTION RESOURCES INC - MCALESTER
Trans 2 EPA ID: Not reported
Trans 2 Name: Not reported
TSDf EPA ID: ARD981057870
Trans Name: RINECO
TSDf Alt EPA ID: Not reported
TSDf Alt Name: Not reported
Waste Code Description: 791 - Liquids with pH < 2 792 Liquids with pH < 2 with metals
RCRA Code: D002
Meth Code: H141 - Storage, Bulking, And/Or Transfer Off Site--No Treatment/Reovery (H010-H129) Or (H131-H135)
Quantity Tons: 0.125

Map ID
Direction
Distance
Elevation

MAP FINDINGS

Site

Database(s)

EDR ID Number
EPA ID Number

B BRAUN MEDICAL INC (Continued)

S113001656

Waste Quantity:	250
Quantity Unit:	P
Additional Code 1:	Not reported
Additional Code 2:	Not reported
Additional Code 3:	Not reported
Additional Code 4:	Not reported
Additional Code 5:	Not reported
Shipment Date:	20171004
Creation Date:	9/29/2018 18:30:10
Receipt Date:	20171009
Manifest ID:	010977935FLE
Trans EPA ID:	ALR000007237
Trans Name:	ACTION RESOURCES INC - MCALESTER
Trans 2 EPA ID:	Not reported
Trans 2 Name:	Not reported
TSDf EPA ID:	ARD981057870
Trans Name:	RINECO
TSDf Alt EPA ID:	Not reported
TSDf Alt Name:	Not reported
Waste Code Description:	725 - Liquids with mercury > 20 mg/l
RCRA Code:	D009
Meth Code:	H141 - Storage, Bulking, And/Or Transfer Off Site--No Treatment/Reovery (H010-H129) Or (H131-H135)
Quantity Tons:	0.1
Waste Quantity:	200
Quantity Unit:	P
Additional Code 1:	Not reported
Additional Code 2:	Not reported
Additional Code 3:	Not reported
Additional Code 4:	Not reported
Additional Code 5:	Not reported
Shipment Date:	20171004
Creation Date:	9/29/2018 18:30:10
Receipt Date:	20171009
Manifest ID:	010977935FLE
Trans EPA ID:	ALR000007237
Trans Name:	ACTION RESOURCES INC - MCALESTER
Trans 2 EPA ID:	Not reported
Trans 2 Name:	Not reported
TSDf EPA ID:	ARD981057870
Trans Name:	RINECO
TSDf Alt EPA ID:	Not reported
TSDf Alt Name:	Not reported
Waste Code Description:	331 - Off-specification, aged, or surplus organics
RCRA Code:	U003
Meth Code:	H141 - Storage, Bulking, And/Or Transfer Off Site--No Treatment/Reovery (H010-H129) Or (H131-H135)
Quantity Tons:	0.34
Waste Quantity:	680
Quantity Unit:	P
Additional Code 1:	D001
Additional Code 2:	Not reported
Additional Code 3:	Not reported
Additional Code 4:	Not reported
Additional Code 5:	Not reported

Map ID
Direction
Distance
Elevation

MAP FINDINGS

Site

Database(s)

EDR ID Number
EPA ID Number

B BRAUN MEDICAL INC (Continued)

S113001656

Shipment Date:	20171004
Creation Date:	9/29/2018 18:30:10
Receipt Date:	20171009
Manifest ID:	010977935FLE
Trans EPA ID:	ALR000007237
Trans Name:	ACTION RESOURCES INC - MCALESTER
Trans 2 EPA ID:	Not reported
Trans 2 Name:	Not reported
TSDf EPA ID:	ARD981057870
Trans Name:	RINECO
TSDf Alt EPA ID:	Not reported
TSDf Alt Name:	Not reported
Waste Code Description:	331 - Off-specification, aged, or surplus organics
RCRA Code:	D001
Meth Code:	H141 - Storage, Bulking, And/Or Transfer Off Site--No Treatment/Reovery (H010-H129) Or (H131-H135)
Quantity Tons:	0.04
Waste Quantity:	80
Quantity Unit:	P
Additional Code 1:	Not reported
Additional Code 2:	Not reported
Additional Code 3:	Not reported
Additional Code 4:	Not reported
Additional Code 5:	Not reported
Shipment Date:	20171004
Creation Date:	8/1/2018 18:31:15
Receipt Date:	20171018
Manifest ID:	010977936FLE
Trans EPA ID:	ALR000007237
Trans Name:	ACTION RESOURCES INC - MCALESTER
Trans 2 EPA ID:	IND058484114
Trans 2 Name:	HERITAGE
TSDf EPA ID:	OHD980613541
Trans Name:	HERITAGE-WTI INC
TSDf Alt EPA ID:	Not reported
TSDf Alt Name:	Not reported
Waste Code Description:	551 - Laboratory waste chemicals 561 Detergent and soap
RCRA Code:	D007
Meth Code:	H040 - Incineration--Thermal Destruction Other Than Use As A Fuel
Quantity Tons:	0.0025
Waste Quantity:	5
Quantity Unit:	P
Additional Code 1:	D003
Additional Code 2:	D001
Additional Code 3:	Not reported
Additional Code 4:	Not reported
Additional Code 5:	Not reported
Additional Info:	
Year:	2016
Gen EPA ID:	CAD073606279
Shipment Date:	20151021
Creation Date:	5/4/2016 22:15:22
Receipt Date:	20151021
Manifest ID:	005145321SKS

Map ID
Direction
Distance
Elevation

MAP FINDINGS

Site

Database(s)

EDR ID Number
EPA ID Number

B BRAUN MEDICAL INC (Continued)

S113001656

Trans EPA ID:	TXR000081205
Trans Name:	SAFETY-KLEEN SYSTEMS INC
Trans 2 EPA ID:	Not reported
Trans 2 Name:	Not reported
TSDf EPA ID:	CAT000613976
Trans Name:	SAFETY-KLEEN SYSTEMS INC
TSDf Alt EPA ID:	Not reported
TSDf Alt Name:	Not reported
Waste Code Description:	134 - Aqueous solution with <10% total organic residues
RCRA Code:	Not reported
Meth Code:	H141 - Storage, Bulking, And/Or Transfer Off Site--No Treatment/Reovery (H010-H129) Or (H131-H135)
Quantity Tons:	0.63
Waste Quantity:	150
Quantity Unit:	G
Additional Code 1:	Not reported
Additional Code 2:	Not reported
Additional Code 3:	Not reported
Additional Code 4:	Not reported
Additional Code 5:	Not reported
Shipment Date:	20150728
Creation Date:	1/25/2016 22:15:12
Receipt Date:	20150728
Manifest ID:	004956352SKS
Trans EPA ID:	TXR000081205
Trans Name:	SAFETY-KLEEN SYSTEMS INC
Trans 2 EPA ID:	Not reported
Trans 2 Name:	Not reported
TSDf EPA ID:	CAT000613976
Trans Name:	SAFETY-KLEEN SYSTEMS INC
TSDf Alt EPA ID:	Not reported
TSDf Alt Name:	Not reported
Waste Code Description:	134 - Aqueous solution with <10% total organic residues
RCRA Code:	Not reported
Meth Code:	H141 - Storage, Bulking, And/Or Transfer Off Site--No Treatment/Reovery (H010-H129) Or (H131-H135)
Quantity Tons:	0.63
Waste Quantity:	150
Quantity Unit:	G
Additional Code 1:	Not reported
Additional Code 2:	Not reported
Additional Code 3:	Not reported
Additional Code 4:	Not reported
Additional Code 5:	Not reported
Shipment Date:	20150506
Creation Date:	10/5/2015 22:15:27
Receipt Date:	20150506
Manifest ID:	004919845SKS
Trans EPA ID:	TXR000081205
Trans Name:	SAFETY-KLEEN SYSTEMS INC
Trans 2 EPA ID:	Not reported
Trans 2 Name:	Not reported
TSDf EPA ID:	CAT000613976
Trans Name:	SAFETY-KLEEN SYSTEMS INC
TSDf Alt EPA ID:	Not reported

Map ID
Direction
Distance
Elevation

MAP FINDINGS

Site

Database(s)

EDR ID Number
EPA ID Number

B BRAUN MEDICAL INC (Continued)

S113001656

TSDf Alt Name:	Not reported
Waste Code Description:	134 - Aqueous solution with <10% total organic residues
RCRA Code:	Not reported
Meth Code:	H141 - Storage, Bulking, And/Or Transfer Off Site--No Treatment/Reovery (H010-H129) Or (H131-H135)
Quantity Tons:	0.63
Waste Quantity:	150
Quantity Unit:	G
Additional Code 1:	Not reported
Additional Code 2:	Not reported
Additional Code 3:	Not reported
Additional Code 4:	Not reported
Additional Code 5:	Not reported
Shipment Date:	20150415
Creation Date:	7/8/2015 22:15:19
Receipt Date:	20150506
Manifest ID:	013737156JJK
Trans EPA ID:	CAD981377864
Trans Name:	IDR ENVIRONMENTAL SERVICES
Trans 2 EPA ID:	CAD983649880
Trans 2 Name:	PSC ENVIRONMENTAL SERVICES OF POMONA LP
TSDf EPA ID:	CAD008364432
Trans Name:	RHO-CHEM LLC
TSDf Alt EPA ID:	Not reported
TSDf Alt Name:	Not reported
Waste Code Description:	181 - Other inorganic solid waste Organics
RCRA Code:	D009
Meth Code:	H141 - Storage, Bulking, And/Or Transfer Off Site--No Treatment/Reovery (H010-H129) Or (H131-H135)
Quantity Tons:	0.0075
Waste Quantity:	15
Quantity Unit:	P
Additional Code 1:	Not reported
Additional Code 2:	Not reported
Additional Code 3:	Not reported
Additional Code 4:	Not reported
Additional Code 5:	Not reported
Shipment Date:	20150319
Creation Date:	9/3/2015 22:15:26
Receipt Date:	20150403
Manifest ID:	013737055JJK
Trans EPA ID:	CAD981377864
Trans Name:	IDR ENVIRONMENTAL SERVICES
Trans 2 EPA ID:	CAD981412356
Trans 2 Name:	PACIFIC TRAN ENV SER
TSDf EPA ID:	NVT330010000
Trans Name:	US ECOLOGY
TSDf Alt EPA ID:	Not reported
TSDf Alt Name:	Not reported
Waste Code Description:	551 - Laboratory waste chemicals 561 Detergent and soap
RCRA Code:	Not reported
Meth Code:	H132 - Landfill Or Surface Impoundment That Will Be Closed As Landfill(To Include On-Site Treatment And/Or Stabilization)
Quantity Tons:	0.0175
Waste Quantity:	35

Map ID
Direction
Distance
Elevation

MAP FINDINGS

Site

Database(s)

EDR ID Number
EPA ID Number

B BRAUN MEDICAL INC (Continued)

S113001656

Quantity Unit:	P
Additional Code 1:	Not reported
Additional Code 2:	Not reported
Additional Code 3:	Not reported
Additional Code 4:	Not reported
Additional Code 5:	Not reported
Shipment Date:	20150319
Creation Date:	9/3/2015 22:15:26
Receipt Date:	20150403
Manifest ID:	013737055JJK
Trans EPA ID:	CAD981377864
Trans Name:	IDR ENVIRONMENTAL SERVICES
Trans 2 EPA ID:	CAD981412356
Trans 2 Name:	PACIFIC TRAN ENV SER
TSDF EPA ID:	NVT330010000
Trans Name:	US ECOLOGY
TSDF Alt EPA ID:	Not reported
TSDF Alt Name:	Not reported
Waste Code Description:	551 - Laboratory waste chemicals 561 Detergent and soap
RCRA Code:	D002
Meth Code:	H039 - Other Recovery Of Reclamation For Reuse Including Acid Regeneration, Organics Recovery Ect
Quantity Tons:	0.035
Waste Quantity:	70
Quantity Unit:	P
Additional Code 1:	Not reported
Additional Code 2:	Not reported
Additional Code 3:	Not reported
Additional Code 4:	Not reported
Additional Code 5:	Not reported
Shipment Date:	20150319
Creation Date:	8/18/2015 22:15:10
Receipt Date:	20150331
Manifest ID:	013737056JJK
Trans EPA ID:	CAD981377864
Trans Name:	IDR ENVIRONMENTAL SERVICES
Trans 2 EPA ID:	CAR000194217
Trans 2 Name:	TEMARRY RECYCLING INC
TSDF EPA ID:	MXC130619001
Trans Name:	RECICLADORA TEMARRY DE MEXICO SA DE CV
TSDF Alt EPA ID:	Not reported
TSDF Alt Name:	Not reported
Waste Code Description:	214 - Unspecified solvent mixture
RCRA Code:	D001
Meth Code:	H020 - Solvents Recovery
Quantity Tons:	0.792
Waste Quantity:	220
Quantity Unit:	G
Additional Code 1:	Not reported
Additional Code 2:	Not reported
Additional Code 3:	Not reported
Additional Code 4:	Not reported
Additional Code 5:	Not reported
Shipment Date:	20150319

Map ID
Direction
Distance
Elevation

MAP FINDINGS

Site

Database(s)

EDR ID Number
EPA ID Number

B BRAUN MEDICAL INC (Continued)

S113001656

Creation Date: 6/25/2015 22:16:05
Receipt Date: 20150410
Manifest ID: 013736754JJK
Trans EPA ID: CAD981377864
Trans Name: IDR ENVIRONMENTAL SERVICES
Trans 2 EPA ID: CAD983649880
Trans 2 Name: PSC ENVIRONMENTAL SERVICES OF POMONA LP
TSDf EPA ID: CAD008364432
Trans Name: RHO-CHEM LLC
TSDf Alt EPA ID: Not reported
TSDf Alt Name: Not reported
Waste Code Description: 551 - Laboratory waste chemicals 561 Detergent and soap
RCRA Code: D002
Meth Code: H141 - Storage, Bulking, And/Or Transfer Off Site--No Treatment/Reovery (H010-H129) Or (H131-H135)

Quantity Tons: 0.0065
Waste Quantity: 13
Quantity Unit: P
Additional Code 1: Not reported
Additional Code 2: Not reported
Additional Code 3: Not reported
Additional Code 4: Not reported
Additional Code 5: Not reported

Shipment Date: 20150319
Creation Date: 6/25/2015 22:16:05
Receipt Date: 20150410
Manifest ID: 013736754JJK
Trans EPA ID: CAD981377864
Trans Name: IDR ENVIRONMENTAL SERVICES
Trans 2 EPA ID: CAD983649880
Trans 2 Name: PSC ENVIRONMENTAL SERVICES OF POMONA LP
TSDf EPA ID: CAD008364432
Trans Name: RHO-CHEM LLC
TSDf Alt EPA ID: Not reported
TSDf Alt Name: Not reported
Waste Code Description: 551 - Laboratory waste chemicals 561 Detergent and soap
RCRA Code: D002
Meth Code: H141 - Storage, Bulking, And/Or Transfer Off Site--No Treatment/Reovery (H010-H129) Or (H131-H135)

Quantity Tons: 0.006
Waste Quantity: 12
Quantity Unit: P
Additional Code 1: Not reported
Additional Code 2: Not reported
Additional Code 3: Not reported
Additional Code 4: Not reported
Additional Code 5: Not reported

Shipment Date: 20150319
Creation Date: 6/25/2015 22:16:05
Receipt Date: 20150410
Manifest ID: 013736754JJK
Trans EPA ID: CAD981377864
Trans Name: IDR ENVIRONMENTAL SERVICES
Trans 2 EPA ID: CAD983649880
Trans 2 Name: PSC ENVIRONMENTAL SERVICES OF POMONA LP

Map ID
Direction
Distance
Elevation

MAP FINDINGS

Site

Database(s)

EDR ID Number
EPA ID Number

B BRAUN MEDICAL INC (Continued)

S113001656

TSDF EPA ID: CAD008364432
Trans Name: RHO-CHEM LLC
TSDF Alt EPA ID: Not reported
TSDF Alt Name: Not reported
Waste Code Description: 551 - Laboratory waste chemicals 561 Detergent and soap
RCRA Code: D002
Meth Code: H141 - Storage, Bulking, And/Or Transfer Off Site--No Treatment/Reovery (H010-H129) Or (H131-H135)

Quantity Tons: 0.01
Waste Quantity: 20
Quantity Unit: P
Additional Code 1: D001
Additional Code 2: Not reported
Additional Code 3: Not reported
Additional Code 4: Not reported
Additional Code 5: Not reported

Additional Info:

Year: 2015
Gen EPA ID: CAD073606279

Shipment Date: 20151021
Creation Date: 5/4/2016 22:15:22
Receipt Date: 20151021
Manifest ID: 005145321SKS
Trans EPA ID: TXR000081205
Trans Name: SAFETY-KLEEN SYSTEMS INC
Trans 2 EPA ID: Not reported
Trans 2 Name: Not reported
TSDF EPA ID: CAT000613976
Trans Name: SAFETY-KLEEN SYSTEMS INC
TSDF Alt EPA ID: Not reported
TSDF Alt Name: Not reported
Waste Code Description: 134 - Aqueous solution with <10% total organic residues
RCRA Code: Not reported
Meth Code: H141 - Storage, Bulking, And/Or Transfer Off Site--No Treatment/Reovery (H010-H129) Or (H131-H135)

Quantity Tons: 0.63
Waste Quantity: 150
Quantity Unit: G
Additional Code 1: Not reported
Additional Code 2: Not reported
Additional Code 3: Not reported
Additional Code 4: Not reported
Additional Code 5: Not reported

Shipment Date: 20150728
Creation Date: 1/25/2016 22:15:12
Receipt Date: 20150728
Manifest ID: 004956352SKS
Trans EPA ID: TXR000081205
Trans Name: SAFETY-KLEEN SYSTEMS INC
Trans 2 EPA ID: Not reported
Trans 2 Name: Not reported
TSDF EPA ID: CAT000613976
Trans Name: SAFETY-KLEEN SYSTEMS INC
TSDF Alt EPA ID: Not reported

Map ID
Direction
Distance
Elevation

MAP FINDINGS

Site

Database(s)

EDR ID Number
EPA ID Number

B BRAUN MEDICAL INC (Continued)

S113001656

TSDF Alt Name: Not reported
Waste Code Description: 134 - Aqueous solution with <10% total organic residues
RCRA Code: Not reported
Meth Code: H141 - Storage, Bulking, And/Or Transfer Off Site--No Treatment/Reovery (H010-H129) Or (H131-H135)
Quantity Tons: 0.63
Waste Quantity: 150
Quantity Unit: G
Additional Code 1: Not reported
Additional Code 2: Not reported
Additional Code 3: Not reported
Additional Code 4: Not reported
Additional Code 5: Not reported

Shipment Date: 20150506
Creation Date: 10/5/2015 22:15:27
Receipt Date: 20150506
Manifest ID: 004919845SKS
Trans EPA ID: TXR000081205
Trans Name: SAFETY-KLEEN SYSTEMS INC
Trans 2 EPA ID: Not reported
Trans 2 Name: Not reported
TSDF EPA ID: CAT000613976
Trans Name: SAFETY-KLEEN SYSTEMS INC
TSDF Alt EPA ID: Not reported
TSDF Alt Name: Not reported
Waste Code Description: 134 - Aqueous solution with <10% total organic residues
RCRA Code: Not reported
Meth Code: H141 - Storage, Bulking, And/Or Transfer Off Site--No Treatment/Reovery (H010-H129) Or (H131-H135)

Quantity Tons: 0.63
Waste Quantity: 150
Quantity Unit: G
Additional Code 1: Not reported
Additional Code 2: Not reported
Additional Code 3: Not reported
Additional Code 4: Not reported
Additional Code 5: Not reported

Shipment Date: 20150415
Creation Date: 7/8/2015 22:15:19
Receipt Date: 20150506
Manifest ID: 013737156JJK
Trans EPA ID: CAD981377864
Trans Name: IDR ENVIRONMENTAL SERVICES
Trans 2 EPA ID: CAD983649880
Trans 2 Name: PSC ENVIRONMENTAL SERVICES OF POMONA LP
TSDF EPA ID: CAD008364432
Trans Name: RHO-CHEM LLC
TSDF Alt EPA ID: Not reported
TSDF Alt Name: Not reported
Waste Code Description: 181 - Other inorganic solid waste Organics
RCRA Code: D009
Meth Code: H141 - Storage, Bulking, And/Or Transfer Off Site--No Treatment/Reovery (H010-H129) Or (H131-H135)
Quantity Tons: 0.0075
Waste Quantity: 15

Map ID
Direction
Distance
Elevation

MAP FINDINGS

Site

Database(s)

EDR ID Number
EPA ID Number

B BRAUN MEDICAL INC (Continued)

S113001656

Quantity Unit:	P
Additional Code 1:	Not reported
Additional Code 2:	Not reported
Additional Code 3:	Not reported
Additional Code 4:	Not reported
Additional Code 5:	Not reported
Shipment Date:	20150319
Creation Date:	Not reported
Receipt Date:	Not reported
Manifest ID:	013736754JJK
Trans EPA ID:	CAD981377864
Trans Name:	IDR ENVIRONMENTAL SERVICES
Trans 2 EPA ID:	CAD983649880
Trans 2 Name:	PSC ENVIRONMENTAL SERVICES OF POMONA LP
TSDf EPA ID:	CAD008364432
Trans Name:	RHO-CHEM LLC
TSDf Alt EPA ID:	Not reported
TSDf Alt Name:	Not reported
Waste Code Description:	551 - Laboratory waste chemicals 561 Detergent and soap
RCRA Code:	Not reported
Meth Code:	H141 - Storage, Bulking, And/Or Transfer Off Site--No Treatment/Reovery (H010-H129) Or (H131-H135)
Quantity Tons:	0.0225
Waste Quantity:	45
Quantity Unit:	P
Additional Code 1:	Not reported
Additional Code 2:	Not reported
Additional Code 3:	Not reported
Additional Code 4:	Not reported
Additional Code 5:	Not reported
Shipment Date:	20150319
Creation Date:	Not reported
Receipt Date:	Not reported
Manifest ID:	013736754JJK
Trans EPA ID:	CAD981377864
Trans Name:	IDR ENVIRONMENTAL SERVICES
Trans 2 EPA ID:	CAD983649880
Trans 2 Name:	PSC ENVIRONMENTAL SERVICES OF POMONA LP
TSDf EPA ID:	CAD008364432
Trans Name:	RHO-CHEM LLC
TSDf Alt EPA ID:	Not reported
TSDf Alt Name:	Not reported
Waste Code Description:	551 - Laboratory waste chemicals 561 Detergent and soap
RCRA Code:	Not reported
Meth Code:	H141 - Storage, Bulking, And/Or Transfer Off Site--No Treatment/Reovery (H010-H129) Or (H131-H135)
Quantity Tons:	0.006
Waste Quantity:	12
Quantity Unit:	P
Additional Code 1:	Not reported
Additional Code 2:	Not reported
Additional Code 3:	Not reported
Additional Code 4:	Not reported
Additional Code 5:	Not reported

Map ID
Direction
Distance
Elevation

MAP FINDINGS

Site

Database(s)

EDR ID Number
EPA ID Number

B BRAUN MEDICAL INC (Continued)

S113001656

Shipment Date: 20150319
Creation Date: Not reported
Receipt Date: Not reported
Manifest ID: 013736754JJK
Trans EPA ID: CAD981377864
Trans Name: IDR ENVIRONMENTAL SERVICES
Trans 2 EPA ID: CAD983649880
Trans 2 Name: PSC ENVIRONMENTAL SERVICES OF POMONA LP
TSDf EPA ID: CAD008364432
Trans Name: RHO-CHEM LLC
TSDf Alt EPA ID: Not reported
TSDf Alt Name: Not reported
Waste Code Description: 132 - Aqueous solution w/metals (< restricted levels and see waste code 121 for a list of metals

RCRA Code: D009
Meth Code: H141 - Storage, Bulking, And/Or Transfer Off Site--No Treatment/Reovery (H010-H129) Or (H131-H135)

Quantity Tons: 0.06255
Waste Quantity: 15
Quantity Unit: G
Additional Code 1: Not reported
Additional Code 2: Not reported
Additional Code 3: Not reported
Additional Code 4: Not reported
Additional Code 5: Not reported

Shipment Date: 20150319
Creation Date: 9/11/2015 22:15:47
Receipt Date: 20150414
Manifest ID: 011252913JJK
Trans EPA ID: CAD981377864
Trans Name: IDR ENVIRONMENTAL SERVICES
Trans 2 EPA ID: CAD981412356
Trans 2 Name: PACIFIC TRANS
TSDf EPA ID: NVT330010000
Trans Name: US ECOLOGY
TSDf Alt EPA ID: Not reported
TSDf Alt Name: Not reported
Waste Code Description: 135 - Unspecified aqueous solution
RCRA Code: Not reported
Meth Code: H039 - Other Recovery Of Reclamation For Reuse Including Acid Regeneration, Organics Recovery Ect

Quantity Tons: 0.546
Waste Quantity: 130
Quantity Unit: G
Additional Code 1: Not reported
Additional Code 2: Not reported
Additional Code 3: Not reported
Additional Code 4: Not reported
Additional Code 5: Not reported

Shipment Date: 20150319
Creation Date: Not reported
Receipt Date: Not reported
Manifest ID: 013736754JJK
Trans EPA ID: CAD981377864
Trans Name: IDR ENVIRONMENTAL SERVICES

Map ID
Direction
Distance
Elevation

MAP FINDINGS

Site

Database(s)

EDR ID Number
EPA ID Number

B BRAUN MEDICAL INC (Continued)

S113001656

Trans 2 EPA ID:	CAD983649880
Trans 2 Name:	PSC ENVIRONMENTAL SERVICES OF POMONA LP
TSDf EPA ID:	CAD008364432
Trans Name:	RHO-CHEM LLC
TSDf Alt EPA ID:	Not reported
TSDf Alt Name:	Not reported
Waste Code Description:	551 - Laboratory waste chemicals 561 Detergent and soap
RCRA Code:	D001
Meth Code:	H141 - Storage, Bulking, And/Or Transfer Off Site--No Treatment/Reovery (H010-H129) Or (H131-H135)
Quantity Tons:	0.006
Waste Quantity:	12
Quantity Unit:	P
Additional Code 1:	Not reported
Additional Code 2:	Not reported
Additional Code 3:	Not reported
Additional Code 4:	Not reported
Additional Code 5:	Not reported
Shipment Date:	20150319
Creation Date:	Not reported
Receipt Date:	Not reported
Manifest ID:	013736754JJK
Trans EPA ID:	CAD981377864
Trans Name:	IDR ENVIRONMENTAL SERVICES
Trans 2 EPA ID:	CAD983649880
Trans 2 Name:	PSC ENVIRONMENTAL SERVICES OF POMONA LP
TSDf EPA ID:	CAD008364432
Trans Name:	RHO-CHEM LLC
TSDf Alt EPA ID:	Not reported
TSDf Alt Name:	Not reported
Waste Code Description:	551 - Laboratory waste chemicals 561 Detergent and soap
RCRA Code:	D009
Meth Code:	H141 - Storage, Bulking, And/Or Transfer Off Site--No Treatment/Reovery (H010-H129) Or (H131-H135)
Quantity Tons:	0.0055
Waste Quantity:	11
Quantity Unit:	P
Additional Code 1:	Not reported
Additional Code 2:	Not reported
Additional Code 3:	Not reported
Additional Code 4:	Not reported
Additional Code 5:	Not reported
Additional Info:	
Year:	2014
Gen EPA ID:	CAD073606279
Shipment Date:	20141222
Creation Date:	6/25/2015 22:15:06
Receipt Date:	20141230
Manifest ID:	013736755JJK
Trans EPA ID:	CAD981377864
Trans Name:	IDR ENVIRONMENTAL SERVICES
Trans 2 EPA ID:	CAR000163824
Trans 2 Name:	TRIMSA USA INC
TSDf EPA ID:	MXC130619001

Map ID
Direction
Distance
Elevation

MAP FINDINGS

Site

Database(s)

EDR ID Number
EPA ID Number

B BRAUN MEDICAL INC (Continued)

S113001656

Trans Name:	RECICLADORA TEMARRY DE MEXICO SA DE CV
TSDF Alt EPA ID:	Not reported
TSDF Alt Name:	Not reported
Waste Code Description:	343 - Unspecified organic liquid mixture
RCRA Code:	D001
Meth Code:	H020 - Solvents Recovery
Quantity Tons:	0.748
Waste Quantity:	220
Quantity Unit:	G
Additional Code 1:	Not reported
Additional Code 2:	Not reported
Additional Code 3:	Not reported
Additional Code 4:	Not reported
Additional Code 5:	Not reported
Shipment Date:	20141222
Creation Date:	6/25/2015 22:15:06
Receipt Date:	20141230
Manifest ID:	013736755JJK
Trans EPA ID:	CAD981377864
Trans Name:	IDR ENVIRONMENTAL SERVICES
Trans 2 EPA ID:	CAR000163824
Trans 2 Name:	TRIMSA USA INC
TSDF EPA ID:	MXC130619001
Trans Name:	RECICLADORA TEMARRY DE MEXICO SA DE CV
TSDF Alt EPA ID:	Not reported
TSDF Alt Name:	Not reported
Waste Code Description:	331 - Off-specification, aged, or surplus organics
RCRA Code:	D035
Meth Code:	H020 - Solvents Recovery
Quantity Tons:	0.1
Waste Quantity:	200
Quantity Unit:	P
Additional Code 1:	D001
Additional Code 2:	Not reported
Additional Code 3:	Not reported
Additional Code 4:	Not reported
Additional Code 5:	Not reported
Shipment Date:	20141222
Creation Date:	6/25/2015 22:16:11
Receipt Date:	20150109
Manifest ID:	013736753JJK
Trans EPA ID:	CAD981377864
Trans Name:	IDR ENVIRONMENTAL SERVICES
Trans 2 EPA ID:	CAD980585293
Trans 2 Name:	INDUSTRIAL WASTE UTILIZATION
TSDF EPA ID:	NVT330010000
Trans Name:	US ECOLOGY
TSDF Alt EPA ID:	Not reported
TSDF Alt Name:	Not reported
Waste Code Description:	791 - Liquids with pH < 2 792 Liquids with pH < 2 with metals
RCRA Code:	D002
Meth Code:	H039 - Other Recovery Of Reclamation For Reuse Including Acid Regeneration, Organics Recovery Ect
Quantity Tons:	0.22935
Waste Quantity:	55

Map ID
Direction
Distance
Elevation

MAP FINDINGS

Site

Database(s)

EDR ID Number
EPA ID Number

B BRAUN MEDICAL INC (Continued)

S113001656

Quantity Unit:	G
Additional Code 1:	Not reported
Additional Code 2:	Not reported
Additional Code 3:	Not reported
Additional Code 4:	Not reported
Additional Code 5:	Not reported
Shipment Date:	20141119
Creation Date:	3/27/2015 22:15:05
Receipt Date:	20141204
Manifest ID:	004503370SKS
Trans EPA ID:	TXR000081205
Trans Name:	SAFETY-KLEEN SYSTEMS INC
Trans 2 EPA ID:	Not reported
Trans 2 Name:	Not reported
TSDf EPA ID:	CAD044429835
Trans Name:	CLEAN HARBORS WILMINGTON LLC
TSDf Alt EPA ID:	Not reported
TSDf Alt Name:	Not reported
Waste Code Description:	352 - Other organic solids
RCRA Code:	Not reported
Meth Code:	H141 - Storage, Bulking, And/Or Transfer Off Site--No Treatment/Reovery (H010-H129) Or (H131-H135)
Quantity Tons:	0.75
Waste Quantity:	1500
Quantity Unit:	P
Additional Code 1:	Not reported
Additional Code 2:	Not reported
Additional Code 3:	Not reported
Additional Code 4:	Not reported
Additional Code 5:	Not reported
Shipment Date:	20141119
Creation Date:	3/31/2015 22:15:12
Receipt Date:	20141119
Manifest ID:	004665814SKS
Trans EPA ID:	TXR000081205
Trans Name:	SAFETY-KLEEN SYSTEMS INC
Trans 2 EPA ID:	Not reported
Trans 2 Name:	Not reported
TSDf EPA ID:	CAT000613976
Trans Name:	SAFETY-KLEEN SYSTEMS INC
TSDf Alt EPA ID:	Not reported
TSDf Alt Name:	Not reported
Waste Code Description:	134 - Aqueous solution with <10% total organic residues
RCRA Code:	Not reported
Meth Code:	H141 - Storage, Bulking, And/Or Transfer Off Site--No Treatment/Reovery (H010-H129) Or (H131-H135)
Quantity Tons:	0.63
Waste Quantity:	150
Quantity Unit:	G
Additional Code 1:	Not reported
Additional Code 2:	Not reported
Additional Code 3:	Not reported
Additional Code 4:	Not reported
Additional Code 5:	Not reported

Map ID
Direction
Distance
Elevation

MAP FINDINGS

Site

Database(s)

EDR ID Number
EPA ID Number

B BRAUN MEDICAL INC (Continued)

S113001656

Shipment Date:	20140924
Creation Date:	12/18/2014 22:14:48
Receipt Date:	20141007
Manifest ID:	009651893JJK
Trans EPA ID:	CAD981377864
Trans Name:	IDR ENVIRONMENTAL SERVICES
Trans 2 EPA ID:	CAD983649880
Trans 2 Name:	PSC ENVIRONMENTAL SERVICES OF POMONA
TSDf EPA ID:	Not reported
Trans Name:	RHO-CHEM LLC
TSDf Alt EPA ID:	Not reported
TSDf Alt Name:	Not reported
Waste Code Description:	135 - Unspecified aqueous solution
RCRA Code:	Not reported
Meth Code:	H141 - Storage, Bulking, And/Or Transfer Off Site--No Treatment/Reovery (H010-H129) Or (H131-H135)
Quantity Tons:	0.01
Waste Quantity:	20
Quantity Unit:	P
Additional Code 1:	Not reported
Additional Code 2:	Not reported
Additional Code 3:	Not reported
Additional Code 4:	Not reported
Additional Code 5:	Not reported
Shipment Date:	20140924
Creation Date:	12/18/2014 22:14:48
Receipt Date:	20141007
Manifest ID:	009651893JJK
Trans EPA ID:	CAD981377864
Trans Name:	IDR ENVIRONMENTAL SERVICES
Trans 2 EPA ID:	CAD983649880
Trans 2 Name:	PSC ENVIRONMENTAL SERVICES OF POMONA
TSDf EPA ID:	Not reported
Trans Name:	RHO-CHEM LLC
TSDf Alt EPA ID:	Not reported
TSDf Alt Name:	Not reported
Waste Code Description:	331 - Off-specification, aged, or surplus organics
RCRA Code:	D011
Meth Code:	H141 - Storage, Bulking, And/Or Transfer Off Site--No Treatment/Reovery (H010-H129) Or (H131-H135)
Quantity Tons:	0.0495
Waste Quantity:	15
Quantity Unit:	G
Additional Code 1:	D001
Additional Code 2:	Not reported
Additional Code 3:	Not reported
Additional Code 4:	Not reported
Additional Code 5:	Not reported
Shipment Date:	20140924
Creation Date:	12/18/2014 22:14:48
Receipt Date:	20141007
Manifest ID:	012529437JJK
Trans EPA ID:	CAD981377864
Trans Name:	IDR ENVIRONMENTAL SERVICES
Trans 2 EPA ID:	CAD983649880

Map ID
Direction
Distance
Elevation

MAP FINDINGS

Site

Database(s)

EDR ID Number
EPA ID Number

B BRAUN MEDICAL INC (Continued)

S113001656

Trans 2 Name:	PSC ENVIRONMENTAL SERVICES OF POMONA LP
TSDf EPA ID:	CAD008364432
Trans Name:	RHO-CHEM LLC
TSDf Alt EPA ID:	Not reported
TSDf Alt Name:	Not reported
Waste Code Description:	791 - Liquids with pH < 2 792 Liquids with pH < 2 with metals
RCRA Code:	D002
Meth Code:	H141 - Storage, Bulking, And/Or Transfer Off Site--No Treatment/Reovery (H010-H129) Or (H131-H135)
Quantity Tons:	0.02085
Waste Quantity:	5
Quantity Unit:	G
Additional Code 1:	Not reported
Additional Code 2:	Not reported
Additional Code 3:	Not reported
Additional Code 4:	Not reported
Additional Code 5:	Not reported
Shipment Date:	20140924
Creation Date:	12/18/2014 22:14:48
Receipt Date:	20141007
Manifest ID:	012529437JJK
Trans EPA ID:	CAD981377864
Trans Name:	IDR ENVIRONMENTAL SERVICES
Trans 2 EPA ID:	CAD983649880
Trans 2 Name:	PSC ENVIRONMENTAL SERVICES OF POMONA LP
TSDf EPA ID:	CAD008364432
Trans Name:	RHO-CHEM LLC
TSDf Alt EPA ID:	Not reported
TSDf Alt Name:	Not reported
Waste Code Description:	551 - Laboratory waste chemicals 561 Detergent and soap
RCRA Code:	D004
Meth Code:	H141 - Storage, Bulking, And/Or Transfer Off Site--No Treatment/Reovery (H010-H129) Or (H131-H135)
Quantity Tons:	0.005
Waste Quantity:	10
Quantity Unit:	P
Additional Code 1:	Not reported
Additional Code 2:	Not reported
Additional Code 3:	Not reported
Additional Code 4:	Not reported
Additional Code 5:	Not reported
Shipment Date:	20140924
Creation Date:	12/18/2014 22:14:48
Receipt Date:	20141007
Manifest ID:	012529437JJK
Trans EPA ID:	CAD981377864
Trans Name:	IDR ENVIRONMENTAL SERVICES
Trans 2 EPA ID:	CAD983649880
Trans 2 Name:	PSC ENVIRONMENTAL SERVICES OF POMONA LP
TSDf EPA ID:	CAD008364432
Trans Name:	RHO-CHEM LLC
TSDf Alt EPA ID:	Not reported
TSDf Alt Name:	Not reported
Waste Code Description:	551 - Laboratory waste chemicals 561 Detergent and soap
RCRA Code:	Not reported

Map ID
Direction
Distance
Elevation

MAP FINDINGS

Site

Database(s)

EDR ID Number
EPA ID Number

B BRAUN MEDICAL INC (Continued)

S113001656

Meth Code: H141 - Storage, Bulking, And/Or Transfer Off Site--No Treatment/Reovery (H010-H129) Or (H131-H135)
Quantity Tons: 0.0175
Waste Quantity: 35
Quantity Unit: P
Additional Code 1: Not reported
Additional Code 2: Not reported
Additional Code 3: Not reported
Additional Code 4: Not reported
Additional Code 5: Not reported

Additional Info:
Year: 2013
Gen EPA ID: CAD073606279

Shipment Date: 20131223
Creation Date: 5/4/2016 22:16:02
Receipt Date: 20131231
Manifest ID: 011253496JJK
Trans EPA ID: CAD981377864
Trans Name: IDR ENVIRONMENTAL SERVICES
Trans 2 EPA ID: CAR000163824
Trans 2 Name: TRIMSA USA INC
TSDf EPA ID: 02-IV-99-10
Trans Name: RECICLADORA TEMARRY DE MEXICO SA DE CV
TSDf Alt EPA ID: Not reported
TSDf Alt Name: Not reported
Waste Code Description: 214 - Unspecified solvent mixture
RCRA Code: D001
Meth Code: H020 - Solvents Recovery
Quantity Tons: 0.594
Waste Quantity: 165
Quantity Unit: G
Additional Code 1: Not reported
Additional Code 2: Not reported
Additional Code 3: Not reported
Additional Code 4: Not reported
Additional Code 5: Not reported

Shipment Date: 20131223
Creation Date: 2/24/2014 22:15:23
Receipt Date: 20140108
Manifest ID: 011253495JJK
Trans EPA ID: CAD981377864
Trans Name: IDR ENVIRONMENTAL SERVICES
Trans 2 EPA ID: CAD983649880
Trans 2 Name: PSC ENVIRONMENTAL SERVICES OF POMONA LP
TSDf EPA ID: CAD008364432
Trans Name: RHO-CHEM LLC
TSDf Alt EPA ID: Not reported
TSDf Alt Name: Not reported
Waste Code Description: 122 - Alkaline solution without metals (pH > 12.5)
RCRA Code: D002
Meth Code: H141 - Storage, Bulking, And/Or Transfer Off Site--No Treatment/Reovery (H010-H129) Or (H131-H135)
Quantity Tons: 0.02085
Waste Quantity: 5

Map ID
Direction
Distance
Elevation

MAP FINDINGS

Site

Database(s)

EDR ID Number
EPA ID Number

B BRAUN MEDICAL INC (Continued)

S113001656

Quantity Unit:	G
Additional Code 1:	Not reported
Additional Code 2:	Not reported
Additional Code 3:	Not reported
Additional Code 4:	Not reported
Additional Code 5:	Not reported
Shipment Date:	20131223
Creation Date:	2/24/2014 22:15:23
Receipt Date:	20140108
Manifest ID:	011253495JJK
Trans EPA ID:	CAD981377864
Trans Name:	IDR ENVIRONMENTAL SERVICES
Trans 2 EPA ID:	CAD983649880
Trans 2 Name:	PSC ENVIRONMENTAL SERVICES OF POMONA LP
TSDf EPA ID:	CAD008364432
Trans Name:	RHO-CHEM LLC
TSDf Alt EPA ID:	Not reported
TSDf Alt Name:	Not reported
Waste Code Description:	791 - Liquids with pH < 2 792 Liquids with pH < 2 with metals
RCRA Code:	D002
Meth Code:	H141 - Storage, Bulking, And/Or Transfer Off Site--No Treatment/Reovery (H010-H129) Or (H131-H135)
Quantity Tons:	0.02085
Waste Quantity:	5
Quantity Unit:	G
Additional Code 1:	Not reported
Additional Code 2:	Not reported
Additional Code 3:	Not reported
Additional Code 4:	Not reported
Additional Code 5:	Not reported
Shipment Date:	20131223
Creation Date:	2/24/2014 22:15:23
Receipt Date:	20140108
Manifest ID:	011253495JJK
Trans EPA ID:	CAD981377864
Trans Name:	IDR ENVIRONMENTAL SERVICES
Trans 2 EPA ID:	CAD983649880
Trans 2 Name:	PSC ENVIRONMENTAL SERVICES OF POMONA LP
TSDf EPA ID:	CAD008364432
Trans Name:	RHO-CHEM LLC
TSDf Alt EPA ID:	Not reported
TSDf Alt Name:	Not reported
Waste Code Description:	551 - Laboratory waste chemicals 561 Detergent and soap
RCRA Code:	D002
Meth Code:	H141 - Storage, Bulking, And/Or Transfer Off Site--No Treatment/Reovery (H010-H129) Or (H131-H135)
Quantity Tons:	0.005
Waste Quantity:	10
Quantity Unit:	P
Additional Code 1:	Not reported
Additional Code 2:	Not reported
Additional Code 3:	Not reported
Additional Code 4:	Not reported
Additional Code 5:	Not reported

Map ID
Direction
Distance
Elevation

MAP FINDINGS

Site

Database(s)

EDR ID Number
EPA ID Number

B BRAUN MEDICAL INC (Continued)

S113001656

Shipment Date: 20131223
Creation Date: 2/24/2014 22:15:23
Receipt Date: 20140108
Manifest ID: 011253495JJK
Trans EPA ID: CAD981377864
Trans Name: IDR ENVIRONMENTAL SERVICES
Trans 2 EPA ID: CAD983649880
Trans 2 Name: PSC ENVIRONMENTAL SERVICES OF POMONA LP
TSDf EPA ID: CAD008364432
Trans Name: RHO-CHEM LLC
TSDf Alt EPA ID: Not reported
TSDf Alt Name: Not reported
Waste Code Description: 551 - Laboratory waste chemicals 561 Detergent and soap
RCRA Code: D002
Meth Code: H141 - Storage, Bulking, And/Or Transfer Off Site--No Treatment/Reovery (H010-H129) Or (H131-H135)

Quantity Tons: 0.015
Waste Quantity: 30
Quantity Unit: P
Additional Code 1: D001
Additional Code 2: Not reported
Additional Code 3: Not reported
Additional Code 4: Not reported
Additional Code 5: Not reported

Shipment Date: 20131223
Creation Date: 5/4/2016 22:16:02
Receipt Date: 20140110
Manifest ID: 011253494JJK
Trans EPA ID: CAD981377864
Trans Name: IDR ENVIRONMENTAL SERVICES
Trans 2 EPA ID: CAD980585293
Trans 2 Name: INDUSTRIAL WASTE UTILIZATION
TSDf EPA ID: NVT330010000
Trans Name: US ECOLOGY
TSDf Alt EPA ID: Not reported
TSDf Alt Name: Not reported
Waste Code Description: 352 - Other organic solids
RCRA Code: Not reported
Meth Code: H132 - Landfill Or Surface Impoundment That Will Be Closed As Landfill(To Include On-Site Treatment And/Or Stabilization)

Quantity Tons: 0.25
Waste Quantity: 500
Quantity Unit: P
Additional Code 1: Not reported
Additional Code 2: Not reported
Additional Code 3: Not reported
Additional Code 4: Not reported
Additional Code 5: Not reported

Shipment Date: 20131206
Creation Date: 4/24/2014 22:15:08
Receipt Date: 20131206
Manifest ID: 004066583SKS
Trans EPA ID: TXR000081205
Trans Name: SAFETY-KLEEN SYSTEMS INC
Trans 2 EPA ID: Not reported

Map ID
Direction
Distance
Elevation

MAP FINDINGS

Site

Database(s)

EDR ID Number
EPA ID Number

B BRAUN MEDICAL INC (Continued)

S113001656

Trans 2 Name:	Not reported
TSDF EPA ID:	CAT000613976
Trans Name:	SAFETY-KLEEN SYSTEMS INC
TSDF Alt EPA ID:	Not reported
TSDF Alt Name:	Not reported
Waste Code Description:	134 - Aqueous solution with <10% total organic residues
RCRA Code:	Not reported
Meth Code:	H141 - Storage, Bulking, And/Or Transfer Off Site--No Treatment/Reovery (H010-H129) Or (H131-H135)
Quantity Tons:	0.63
Waste Quantity:	150
Quantity Unit:	G
Additional Code 1:	Not reported
Additional Code 2:	Not reported
Additional Code 3:	Not reported
Additional Code 4:	Not reported
Additional Code 5:	Not reported
Shipment Date:	20130926
Creation Date:	12/4/2013 22:15:05
Receipt Date:	20131014
Manifest ID:	011253229JJK
Trans EPA ID:	CAD981377864
Trans Name:	IDR ENVIRONMENTAL SERVICES
Trans 2 EPA ID:	CAD983649880
Trans 2 Name:	PSC ENVIRONMENTAL SERVICES OF POMONA LP
TSDF EPA ID:	CAD008364432
Trans Name:	RHO-CHEM LLC
TSDF Alt EPA ID:	Not reported
TSDF Alt Name:	Not reported
Waste Code Description:	551 - Laboratory waste chemicals 561 Detergent and soap
RCRA Code:	D001
Meth Code:	H061 - Fuel Blending Prior To Energy Recovery At Another Site
Quantity Tons:	0.015
Waste Quantity:	30
Quantity Unit:	P
Additional Code 1:	Not reported
Additional Code 2:	Not reported
Additional Code 3:	Not reported
Additional Code 4:	Not reported
Additional Code 5:	Not reported
Shipment Date:	20130926
Creation Date:	Not reported
Receipt Date:	Not reported
Manifest ID:	011253230JJK
Trans EPA ID:	CAD981377864
Trans Name:	IDR ENVIRONMENTAL SERVICES
Trans 2 EPA ID:	CAD980585293
Trans 2 Name:	INDUSTRIAL WASTE UTILIZATION
TSDF EPA ID:	NVT330010000
Trans Name:	US ECOLOGY
TSDF Alt EPA ID:	Not reported
TSDF Alt Name:	Not reported
Waste Code Description:	181 - Other inorganic solid waste Organics
RCRA Code:	Not reported
Meth Code:	H132 - Landfill Or Surface Impoundment That Will Be Closed As

Map ID
Direction
Distance
Elevation

MAP FINDINGS

Site

Database(s)

EDR ID Number
EPA ID Number

B BRAUN MEDICAL INC (Continued)

S113001656

Landfill(To Include On-Site Treatment And/Or Stabilization)
Quantity Tons: 0.045
Waste Quantity: 90
Quantity Unit: P
Additional Code 1: Not reported
Additional Code 2: Not reported
Additional Code 3: Not reported
Additional Code 4: Not reported
Additional Code 5: Not reported

Shipment Date: 20130926
Creation Date: Not reported
Receipt Date: Not reported
Manifest ID: 011253230JJK
Trans EPA ID: CAD981377864
Trans Name: IDR ENVIRONMENTAL SERVICES
Trans 2 EPA ID: CAD980585293
Trans 2 Name: INDUSTRIAL WASTE UTILIZATION
TSDf EPA ID: NVT330010000
Trans Name: US ECOLOGY
TSDf Alt EPA ID: Not reported
TSDf Alt Name: Not reported
Waste Code Description: 791 - Liquids with pH < 2 792 Liquids with pH < 2 with metals
RCRA Code: D002
Meth Code: H039 - Other Recovery Of Reclamation For Reuse Including Acid
Regeneration, Organics Recovery Ect

Quantity Tons: 0.14595
Waste Quantity: 35
Quantity Unit: G
Additional Code 1: Not reported
Additional Code 2: Not reported
Additional Code 3: Not reported
Additional Code 4: Not reported
Additional Code 5: Not reported

Additional Info:
Year: 2012
Gen EPA ID: CAD073606279

Shipment Date: 20121228
Creation Date: 5/8/2013 22:15:17
Receipt Date: 20130110
Manifest ID: 009651794JJK
Trans EPA ID: CAD981377864
Trans Name: IDR ENVIRONMENTAL SERVICES
Trans 2 EPA ID: CAD980585293
Trans 2 Name: INDUSTRIAL WASTE UTILIZATION
TSDf EPA ID: AZR000501510
Trans Name: AA SYDCOL LLC DBA SYDCOL
TSDf Alt EPA ID: Not reported
TSDf Alt Name: Not reported
Waste Code Description: 352 - Other organic solids
RCRA Code: Not reported
Meth Code: H141 - Storage, Bulking, And/Or Transfer Off Site--No
Treatment/Reovery (H010-H129) Or (H131-H135)

Quantity Tons: 0.04
Waste Quantity: 80

Map ID
Direction
Distance
Elevation

MAP FINDINGS

Site

Database(s)

EDR ID Number
EPA ID Number

B BRAUN MEDICAL INC (Continued)

S113001656

Quantity Unit:	P
Additional Code 1:	Not reported
Additional Code 2:	Not reported
Additional Code 3:	Not reported
Additional Code 4:	Not reported
Additional Code 5:	Not reported
Shipment Date:	20121228
Creation Date:	6/5/2013 22:15:06
Receipt Date:	20130110
Manifest ID:	009651795JJK
Trans EPA ID:	CAD981377864
Trans Name:	IDR ENVIRONMENTAL SERVICES
Trans 2 EPA ID:	CAR000163824
Trans 2 Name:	TRIMSA USA INC
TSDf EPA ID:	02-IV-99-10
Trans Name:	RECICLADORA TEMARRY DE MEXICO SA DE CV
TSDf Alt EPA ID:	Not reported
TSDf Alt Name:	Not reported
Waste Code Description:	343 - Unspecified organic liquid mixture
RCRA Code:	D001
Meth Code:	H020 - Solvents Recovery
Quantity Tons:	0.374
Waste Quantity:	110
Quantity Unit:	G
Additional Code 1:	Not reported
Additional Code 2:	Not reported
Additional Code 3:	Not reported
Additional Code 4:	Not reported
Additional Code 5:	Not reported
Shipment Date:	20121228
Creation Date:	3/13/2013 22:15:38
Receipt Date:	20130107
Manifest ID:	009651796JJK
Trans EPA ID:	CAD981377864
Trans Name:	IDR ENVIRONMENTAL SERVICES
Trans 2 EPA ID:	Not reported
Trans 2 Name:	Not reported
TSDf EPA ID:	CAD028409019
Trans Name:	CROSBY & OVERTON-PLANT #1
TSDf Alt EPA ID:	Not reported
TSDf Alt Name:	Not reported
Waste Code Description:	343 - Unspecified organic liquid mixture
RCRA Code:	Not reported
Meth Code:	H141 - Storage, Bulking, And/Or Transfer Off Site--No Treatment/Reovery (H010-H129) Or (H131-H135)
Quantity Tons:	0.017
Waste Quantity:	5
Quantity Unit:	G
Additional Code 1:	Not reported
Additional Code 2:	Not reported
Additional Code 3:	Not reported
Additional Code 4:	Not reported
Additional Code 5:	Not reported
Shipment Date:	20121228

Map ID
Direction
Distance
Elevation

MAP FINDINGS

Site

Database(s)

EDR ID Number
EPA ID Number

B BRAUN MEDICAL INC (Continued)

S113001656

Creation Date: 3/13/2013 22:15:38
Receipt Date: 20130107
Manifest ID: 009651796JJK
Trans EPA ID: CAD981377864
Trans Name: IDR ENVIRONMENTAL SERVICES
Trans 2 EPA ID: Not reported
Trans 2 Name: Not reported
TSDf EPA ID: CAD028409019
Trans Name: CROSBY & OVERTON-PLANT #1
TSDf Alt EPA ID: Not reported
TSDf Alt Name: Not reported
Waste Code Description: 141 - Off-specification, aged, or surplus inorganics
RCRA Code: P098
Meth Code: H141 - Storage, Bulking, And/Or Transfer Off Site--No Treatment/Reovery (H010-H129) Or (H131-H135)

Quantity Tons: 0.02085
Waste Quantity: 5
Quantity Unit: G
Additional Code 1: D003
Additional Code 2: D002
Additional Code 3: Not reported
Additional Code 4: Not reported
Additional Code 5: Not reported

Shipment Date: 20121228
Creation Date: 3/13/2013 22:15:38
Receipt Date: 20130107
Manifest ID: 009651796JJK
Trans EPA ID: CAD981377864
Trans Name: IDR ENVIRONMENTAL SERVICES
Trans 2 EPA ID: Not reported
Trans 2 Name: Not reported
TSDf EPA ID: CAD028409019
Trans Name: CROSBY & OVERTON-PLANT #1
TSDf Alt EPA ID: Not reported
TSDf Alt Name: Not reported
Waste Code Description: 551 - Laboratory waste chemicals 561 Detergent and soap
RCRA Code: D009
Meth Code: H141 - Storage, Bulking, And/Or Transfer Off Site--No Treatment/Reovery (H010-H129) Or (H131-H135)

Quantity Tons: 0.005
Waste Quantity: 10
Quantity Unit: P
Additional Code 1: D002
Additional Code 2: Not reported
Additional Code 3: Not reported
Additional Code 4: Not reported
Additional Code 5: Not reported

Shipment Date: 20121228
Creation Date: 5/8/2013 22:15:17
Receipt Date: 20130109
Manifest ID: 009651793JJK
Trans EPA ID: CAD981377864
Trans Name: IDR ENVIRONMENTAL SERVICES
Trans 2 EPA ID: CAR000216770
Trans 2 Name: CATRANS

Map ID
Direction
Distance
Elevation

MAP FINDINGS

Site

Database(s)

EDR ID Number
EPA ID Number

B BRAUN MEDICAL INC (Continued)

S113001656

TSDF EPA ID:	NVT330010000
Trans Name:	US ECOLOGY
TSDF Alt EPA ID:	Not reported
TSDF Alt Name:	Not reported
Waste Code Description:	181 - Other inorganic solid waste Organics
RCRA Code:	Not reported
Meth Code:	H132 - Landfill Or Surface Impoundment That Will Be Closed As Landfill(To Include On-Site Treatment And/Or Stabilization)
Quantity Tons:	0.0375
Waste Quantity:	75
Quantity Unit:	P
Additional Code 1:	Not reported
Additional Code 2:	Not reported
Additional Code 3:	Not reported
Additional Code 4:	Not reported
Additional Code 5:	Not reported
Shipment Date:	20121031
Creation Date:	Not reported
Receipt Date:	Not reported
Manifest ID:	009651668JJK
Trans EPA ID:	CAD981377864
Trans Name:	IDR ENVIRONMENTAL SERVICES
Trans 2 EPA ID:	Not reported
Trans 2 Name:	Not reported
TSDF EPA ID:	CAD028409019
Trans Name:	CROSBY & OVERTON-PLANT #1
TSDF Alt EPA ID:	Not reported
TSDF Alt Name:	Not reported
Waste Code Description:	551 - Laboratory waste chemicals 561 Detergent and soap
RCRA Code:	Not reported
Meth Code:	H141 - Storage, Bulking, And/Or Transfer Off Site--No Treatment/Reovery (H010-H129) Or (H131-H135)
Quantity Tons:	0.005
Waste Quantity:	10
Quantity Unit:	P
Additional Code 1:	Not reported
Additional Code 2:	Not reported
Additional Code 3:	Not reported
Additional Code 4:	Not reported
Additional Code 5:	Not reported
Shipment Date:	20121031
Creation Date:	Not reported
Receipt Date:	Not reported
Manifest ID:	009651668JJK
Trans EPA ID:	CAD981377864
Trans Name:	IDR ENVIRONMENTAL SERVICES
Trans 2 EPA ID:	Not reported
Trans 2 Name:	Not reported
TSDF EPA ID:	CAD028409019
Trans Name:	CROSBY & OVERTON-PLANT #1
TSDF Alt EPA ID:	Not reported
TSDF Alt Name:	Not reported
Waste Code Description:	551 - Laboratory waste chemicals 561 Detergent and soap
RCRA Code:	D002
Meth Code:	H141 - Storage, Bulking, And/Or Transfer Off Site--No

Map ID
Direction
Distance
Elevation

MAP FINDINGS

Site

Database(s)

EDR ID Number
EPA ID Number

B BRAUN MEDICAL INC (Continued)

S113001656

Quantity Tons:	Treatment/Reovery (H010-H129) Or (H131-H135) 0.01
Waste Quantity:	20
Quantity Unit:	P
Additional Code 1:	Not reported
Additional Code 2:	Not reported
Additional Code 3:	Not reported
Additional Code 4:	Not reported
Additional Code 5:	Not reported
Shipment Date:	20121031
Creation Date:	Not reported
Receipt Date:	Not reported
Manifest ID:	009651668JJK
Trans EPA ID:	CAD981377864
Trans Name:	IDR ENVIRONMENTAL SERVICES
Trans 2 EPA ID:	Not reported
Trans 2 Name:	Not reported
TSDf EPA ID:	CAD028409019
Trans Name:	CROSBY & OVERTON-PLANT #1
TSDf Alt EPA ID:	Not reported
TSDf Alt Name:	Not reported
Waste Code Description:	551 - Laboratory waste chemicals 561 Detergent and soap
RCRA Code:	D001
Meth Code:	H141 - Storage, Bulking, And/Or Transfer Off Site--No Treatment/Reovery (H010-H129) Or (H131-H135)
Quantity Tons:	0.0125
Waste Quantity:	25
Quantity Unit:	P
Additional Code 1:	Not reported
Additional Code 2:	Not reported
Additional Code 3:	Not reported
Additional Code 4:	Not reported
Additional Code 5:	Not reported
Shipment Date:	20121031
Creation Date:	Not reported
Receipt Date:	Not reported
Manifest ID:	009651668JJK
Trans EPA ID:	CAD981377864
Trans Name:	IDR ENVIRONMENTAL SERVICES
Trans 2 EPA ID:	Not reported
Trans 2 Name:	Not reported
TSDf EPA ID:	CAD028409019
Trans Name:	CROSBY & OVERTON-PLANT #1
TSDf Alt EPA ID:	Not reported
TSDf Alt Name:	Not reported
Waste Code Description:	551 - Laboratory waste chemicals 561 Detergent and soap
RCRA Code:	Not reported
Meth Code:	H141 - Storage, Bulking, And/Or Transfer Off Site--No Treatment/Reovery (H010-H129) Or (H131-H135)
Quantity Tons:	0.005
Waste Quantity:	10
Quantity Unit:	P
Additional Code 1:	Not reported
Additional Code 2:	Not reported
Additional Code 3:	Not reported

Map ID
Direction
Distance
Elevation

MAP FINDINGS

Site

Database(s)

EDR ID Number
EPA ID Number

B BRAUN MEDICAL INC (Continued)

S113001656

Additional Code 4: Not reported
Additional Code 5: Not reported

CIWQS:

Name: B BRAUN MEDICAL INC
Address: 2525 MCGAW AVE
City,State,Zip: IRVINE, CA 92614
Agency: B Braun Medical Inc
Agency Address: 2525 McGaw Ave, Irvine, CA 92614
Place/Project Type: Construction
SIC/NAICS: Not reported
Region: 8
Program: CONSTW
Regulatory Measure Status: Terminated
Regulatory Measure Type: Storm water construction
Order Number: 99-08DW
WDID: 8 30C315567
NPDES Number: CAS000002
Adoption Date: Not reported
Effective Date: 04/30/2001
Termination Date: 07/10/2002
Expiration/Review Date: Not reported
Design Flow: Not reported
Major/Minor: Not reported
Complexity: Not reported
TTWQ: Not reported
Enforcement Actions within 5 years: 0
Violations within 5 years: 0
Latitude: 33.687681
Longitude: -117.837674

CERS:

Name: B BRAUN MEDICAL INC
Address: 2525 MCGAW AVE
City,State,Zip: IRVINE, CA 92614
Site ID: 413185
CERS ID: 10539799
CERS Description: Chemical Storage Facilities

Violations:

Site ID: 413185
Site Name: B BRAUN MEDICAL INC
Violation Date: 01-07-2014
Citation: 22 CCR 12 66262.34(d) - California Code of Regulations, Title 22, Chapter 12, Section(s) 66262.34(d)
Violation Description: Failure to dispose of hazardous waste within 180 days (or 270 if waste is transported over 200 miles) for the generator who generates less than 1000 kilogram per month, but more than 100 kilograms per month.
Violation Notes: Returned to compliance on 02/26/2014. An unmarked drum storing a waste was located within the main hazardous waste storage area. An unattached label "mercuric chloride", marked 3-29-13, was sitting on top of the drum. The storage drum, besides not being properly marked, has been stored on site past the approved accumulation time. The waste must be properly removed by a registered hauler immediately for recycling / disposal. Once completed, please submit a copy of the removal documentation to this Agency.
Violation Division: Orange County Environmental Health

Map ID
Direction
Distance
Elevation

MAP FINDINGS

Site

Database(s)

EDR ID Number
EPA ID Number

B BRAUN MEDICAL INC (Continued)

S113001656

Violation Program: HW
Violation Source: CERS,

Site ID: 413185
Site Name: B BRAUN MEDICAL INC
Violation Date: 01-10-2017
Citation: 22 CCR 15 66265.174 - California Code of Regulations, Title 22, Chapter 15, Section(s) 66265.174
Violation Description: Failure to inspect weekly, areas where hazardous waste containers are stored or transferred. The owner or operator shall look for leaking containers and for deterioration of containers and the containment system caused by corrosion or other factors.
Violation Notes: Returned to compliance on 03/03/2017. Records were provided for the weekly inspection of the hazardous waste 90 day storage area and the used oil storage area. Weekly inspections of the hazardous waste satellite locations must be conducted. Submit a copy of one month inspection records for the satellite locations to this Agency for our review within 30 days.
Violation Division: Orange County Environmental Health
Violation Program: HW
Violation Source: CERS,

Site ID: 413185
Site Name: B BRAUN MEDICAL INC
Violation Date: 05-22-2018
Citation: HSC 6.95 25508(a)(1) - California Health and Safety Code, Chapter 6.95, Section(s) 25508(a)(1)
Violation Description: Failure to complete and electronically submit hazardous material inventory information for all reportable hazardous materials on site at or above reportable quantities.
Violation Notes: Returned to compliance on 06/04/2018. The facility has not submitted an accurate Hazardous Materials Inventory Chemical Description page electronically in the California Environmental Reporting System (CERS). Complete and submit the Hazardous Materials Inventory Chemical Description page for all materials listed above electronically in CERS.
Violation Division: Orange County Environmental Health
Violation Program: HMRRP
Violation Source: CERS,

Site ID: 413185
Site Name: B BRAUN MEDICAL INC
Violation Date: 05-22-2018
Citation: HSC 6.95 25508(a)(1) - California Health and Safety Code, Chapter 6.95, Section(s) 25508(a)(1)
Violation Description: Failure to annually review and electronically certify that the business plan is complete and accurate on or before the annual due date.
Violation Notes: Returned to compliance on 06/04/2018. The facility has not annually reviewed and certified that the business plan is complete, accurate, and up-to-date. Review, revise, and certify the business plan electronically in the California Environmental Reporting System (CERS).
Violation Division: Orange County Environmental Health
Violation Program: HMRRP
Violation Source: CERS,

Map ID
Direction
Distance
Elevation

MAP FINDINGS

Site

Database(s)

EDR ID Number
EPA ID Number

B BRAUN MEDICAL INC (Continued)

S113001656

Site ID: 413185
Site Name: B BRAUN MEDICAL INC
Violation Date: 11-05-2019
Citation: 40 CFR 1 265.173 - U.S. Code of Federal Regulations, Title 40, Chapter 1, Section(s) 265.173
Violation Description: Failure to meet the following container management requirements: (a) A container holding hazardous waste must always be closed during storage, except when it is necessary to add or remove waste. (b) A container holding hazardous waste must not be opened, handled, or stored in a manner which may rupture the container or cause it to leak.
Violation Notes: Returned to compliance on 11/05/2019. OBSERVATION: The waste oil/water drum was observed during the inspection to have been open. This was corrected on-site during the inspection and the drum was properly closed.
Violation Division: Orange County Environmental Health
Violation Program: HW
Violation Source: CERS,

Site ID: 413185
Site Name: B BRAUN MEDICAL INC
Violation Date: 04-08-2015
Citation: HSC 6.67 25270.4.5(a) - California Health and Safety Code, Chapter 6.67, Section(s) 25270.4.5(a)
Violation Description: Failure to discuss the appropriate containment/diversionary structures/equipment within the plan.
Violation Notes: Returned to compliance on 06/24/2015. SPCC did not contain the type of failure (discharge scenario) and secondary containment method for bow molders (main plant) and blow molders E3 oil reservoirs. SPCC must be updated to contain required content. Please submit a copy of the updated page(s) to this Agency for our review. Neither secondary containment nor spill response equipment was present for spill control use at the blow molder unit. Correct immediately. Once corrected, submit a photo of the correction to this Agency.
Violation Division: Orange County Environmental Health
Violation Program: APSA
Violation Source: CERS,

Site ID: 413185
Site Name: B BRAUN MEDICAL INC
Violation Date: 03-20-2017
Citation: 19 CCR 4.5 2735.5(d)(3) - California Code of Regulations, Title 19, Chapter 4.5, Section(s) 2735.5(d)(3)
Violation Description: Failure to ensure that response actions have been coordinated with local emergency planning and response agencies
Violation Notes: Facility did not have documentation to show that they were current in their coordination with local emergency responders should a release occur. Provide copy of documentation to show coordination is current to this Agency within 30 days.
Violation Division: Orange County Environmental Health
Violation Program: CalARP
Violation Source: CERS,

Site ID: 413185
Site Name: B BRAUN MEDICAL INC
Violation Date: 01-10-2017
Citation: HSC 6.67 25270.4.5(a) - California Health and Safety Code, Chapter

Map ID
Direction
Distance
Elevation

MAP FINDINGS

Site

Database(s)

EDR ID Number
EPA ID Number

B BRAUN MEDICAL INC (Continued)

S113001656

Violation Description: 6.67, Section(s) 25270.4.5(a)
Failure to provide and maintain secondary containment for bulk storage tank installations (except for mobile refuelers and other non-transportation-related tank trucks) sufficient to hold the capacity of the largest container and sufficient freeboard for precipitation.

Violation Notes: Returned to compliance on 01/12/2017. Two drums of waste oil were stored outside of their secondary containment method / diked area. The drums were relocated into the diked area. Violation corrected on site.

Violation Division: Orange County Environmental Health
Violation Program: APSA
Violation Source: CERS,

Site ID: 413185
Site Name: B BRAUN MEDICAL INC
Violation Date: 06-18-2020
Citation: 19 CCR 4.5 2765.1(b) - California Code of Regulations, Title 19, Chapter 4.5, Section(s) 2765.1(b)

Violation Description: Failure of owner or operator of a stationary source whose employees will not respond to accidental releases of regulated substances to meet the following: 1. For stationary sources with any regulated toxic substances held in a process above the threshold quantity, the stationary source is included in the community emergency response plan developed under Section 11003 of Title 42 of the United States Code (USC), is included in the city or county Hazardous Materials Area plans, and/or is included in the business plan program, pursuant to Section 25507 of the Health & Safety Code. The owner or operator must document that response actions have been coordinated with the local fire department and hazardous materials response agencies; 2. For stationary sources with only regulated flammable substances held in a process above the threshold quantity, the owner or operator must document that response actions have been coordinated with the local fire department and hazardous materials response agencies; and, 3. Appropriate mechanisms and written procedures are in place to notify emergency responders when there is a need for a response.

Violation Notes: Returned to compliance on 06/18/2020. OBSERVATION: The owner/operator of a facility that does not respond to accidental releases of regulated substances failed to meet the following: the owner/operator failed to document that response actions have been coordinated with the local fire department and hazardous materials response agencies. CORRECTIVE ACTION: Documentation was submitted to the CUPA demonstrating the owner/operator has met the requirements noted above. Please do this on an annual basis in order to be in compliance.

Violation Division: Orange County Environmental Health
Violation Program: CalARP
Violation Source: CERS,

Site ID: 413185
Site Name: B BRAUN MEDICAL INC
Violation Date: 05-22-2018
Citation: HSC 6.95 25508(a)(1) - California Health and Safety Code, Chapter 6.95, Section(s) 25508(a)(1)

Violation Description: Failure to establish and electronically submit an adequate training program in safety procedures in the event of a release or threatened release of a hazardous material.

Violation Notes: Returned to compliance on 06/04/2018. The training program has not been submitted electronically in the California Environmental

Map ID
Direction
Distance
Elevation

MAP FINDINGS

Site

Database(s)

EDR ID Number
EPA ID Number

B BRAUN MEDICAL INC (Continued)

S113001656

Reporting System (CERS). Revise the training program in the business plan to ensure it is reasonable and appropriate for the size of the business and the nature of the hazardous materials handled and submit electronically in CERS.

Violation Division: Orange County Environmental Health
Violation Program: HMRRP
Violation Source: CERS,

Site ID: 413185
Site Name: B BRAUN MEDICAL INC
Violation Date: 01-10-2017
Citation: HSC 6.67 25270.4.5(a) - California Health and Safety Code, Chapter 6.67, Section(s) 25270.4.5(a)

Violation Description: Failure to provide the following training to all oil-handling personnel: 1. Operation and maintenance of equipment to prevent discharges. 2. Discharge procedure protocols. 3. Applicable pollution control laws, rules, and regulations. 4. General facility operations. 5. Contents of the SPCC Plan.

Violation Notes: Returned to compliance on 04/21/2017. The facility's "oil handlers" have not received their SPCC training in over one year. Training is required annually. Conduct the required training. Submit a copy of the training sign in roster to this Agency within 30 days.

Violation Division: Orange County Environmental Health
Violation Program: APSA
Violation Source: CERS,

Site ID: 413185
Site Name: B BRAUN MEDICAL INC
Violation Date: 01-10-2017
Citation: HSC 6.5 25201 - California Health and Safety Code, Chapter 6.5, Section(s) 25201

Violation Description: Failure to obtain a permit or grant of interim status after generator has accumulated hazardous waste on-site for longer than 90 days.

Violation Notes: Returned to compliance on 03/03/2017. Various small containers of hazardous waste were stored within a flammable cabinet at the 90 day hazardous waste storage area. These containers were marked with accumulation start dates ranging back to 5-5-15. The containers were not marked with dates recording possible satellite container transfer to the 90 day storage area. This cache of hazardous waste had been on site beyond allowable accumulation storage time. Have the waste removed by a registered hauler for proper recycling / disposal immediately. Submit a copy of the removal record to this Agency.

Violation Division: Orange County Environmental Health
Violation Program: HW
Violation Source: CERS,

Site ID: 413185
Site Name: B BRAUN MEDICAL INC
Violation Date: 05-22-2018
Citation: HSC 6.95 25508(a)(1) - California Health and Safety Code, Chapter 6.95, Section(s) 25508(a)(1)

Violation Description: Failure to complete and electronically submit a site map with all required content.

Violation Notes: Returned to compliance on 06/04/2018. The annotated site map submitted electronically in the California Environmental Reporting System (CERS) does not include all the required elements, see comments in CERS. Revise the annotated Site Map to include all required content and

Map ID
Direction
Distance
Elevation

MAP FINDINGS

Site

Database(s)

EDR ID Number
EPA ID Number

B BRAUN MEDICAL INC (Continued)

S113001656

submit electronically in CERS.
Violation Division: Orange County Environmental Health
Violation Program: HMRRP
Violation Source: CERS,

Site ID: 413185
Site Name: B BRAUN MEDICAL INC
Violation Date: 01-10-2017
Citation: HSC 6.67 25270.4.5(a) - California Health and Safety Code, Chapter 6.67, Section(s) 25270.4.5(a)
Violation Description: Failure to discuss in the SPCC Plan the appropriate containment, diversionary structures, or equipment to prevent a discharge, including typical failure mode and most likely quantity of discharge for the following: bulk storage containers, mobile/portable containers, oil-filled equipment, piping and related appurtenances, mobile refuels or non-transportation-related tank cars, and transfer areas, equipment and activities.
Violation Notes: Returned to compliance on 04/21/2017. The SPCC did not describe the secondary containment method for the injection mold machines. Also, the ICE engine D-48's secondary containment method was identified as a "rupture basin" and needing an alarm installation. Complete table G-4 for the injection mold machines and ICE engine update. Submit a copy of the revised table G-4 to this Agency for our review within 30 days.

Violation Division: Orange County Environmental Health
Violation Program: APSA
Violation Source: CERS,

Site ID: 413185
Site Name: B BRAUN MEDICAL INC
Violation Date: 01-10-2017
Citation: HSC 6.67 25270.4.5(a) - California Health and Safety Code, Chapter 6.67, Section(s) 25270.4.5(a)
Violation Description: Failure to comply with one or more of the following requirements: 1. Have record of inspections and integrity tests signed by the appropriate supervisor or inspector. 2. Keep written procedures and records of inspections and integrity tests for at least three years. 3. Keep comparison records.
Violation Notes: Returned to compliance on 04/21/2017. APSA inspections are to be conducted at minimum monthly. The facility reported that inspections were conducted at a weekly frequency. However, records of these inspections for all APSA storage were not available. >>The facility's SPCC plan's Table G-2 identified the facility's APSA regulated containers. The facility used Preventive maintenance orders (PMO)s to record inspections that are conducted per facility areas. The facility provided several PMOs for review. Of these, the only record of APSA inspection available for review was for the oil drum storage. Submit copies of the APSA inspection records for all APSA regulated containers for the last 3 months to this Agency for our review within 30 days.

Violation Division: Orange County Environmental Health
Violation Program: APSA
Violation Source: CERS,

Site ID: 413185
Site Name: B BRAUN MEDICAL INC
Violation Date: 03-20-2017
Citation: 19 CCR 4.5 2760.3(a)(1) - California Code of Regulations, Title 19,

Map ID
Direction
Distance
Elevation

MAP FINDINGS

Site

Database(s)

EDR ID Number
EPA ID Number

B BRAUN MEDICAL INC (Continued)

S113001656

Violation Description: Chapter 4.5, Section(s) 2760.3(a)(1)
Failure to develop and implement written operating procedures that address at least the following operating phases: 1. Initial startup; 2. Normal operations; 3. Temporary operations; 4. Emergency shutdown including the conditions under which emergency shutdown is required, and the assignment of shutdown responsibility to qualified operators to ensure that emergency shutdown is executed in a safe and timely manner; 5. Emergency operations; 6. Normal shutdown; 7. Startup following a turnaround, or after an emergency shutdown.

Violation Notes: The operating procedures provided for inspection were incomplete. Have written operating procedures that address initial startup, normal operations, temporary operations; emergency shut down; normal shut down; startup following a normal or emergency shutdown or a major change that requires a hazard review; consequences of deviations and steps required to correct or avoid deviations; and equipment inspections. Submit a copy of the procedures to this Agency within 30 days for review.

Violation Division: Orange County Environmental Health
Violation Program: CalARP
Violation Source: CERS,

Site ID: 413185
Site Name: B BRAUN MEDICAL INC
Violation Date: 05-08-2014
Citation: 19 CCR 4.5 2745.1(a) - California Code of Regulations, Title 19, Chapter 4.5, Section(s) 2745.1(a)

Violation Description: Failure to submit an RMP which includes all requirements described in Section 2745.3 through 2745.9.

Violation Notes: Ensure the mandatory 8 operating procedures are addressed.

Violation Division: Orange County Environmental Health
Violation Program: CalARP
Violation Source: CERS,

Site ID: 413185
Site Name: B BRAUN MEDICAL INC
Violation Date: 03-20-2017
Citation: 19 CCR 4.5 2765.2(a) - California Code of Regulations, Title 19, Chapter 4.5, Section(s) 2765.2(a)

Violation Description: Failure to develop, implement, and maintain at the stationary source an emergency response program that includes the following elements: 1. Procedures for informing and interfacing with the public and local emergency response agencies about accidental releases, emergency planning, and emergency response. 2. Documentation of proper first-aid and emergency medical treatment necessary to treat accidental human exposures. 3. Procedures and measures for emergency response after an accidental release of a regulated substance. 4. Procedures for the use of emergency response equipment and for its inspection, testing, and maintenance are developed by the stationary source. 5. Training for all employees in relevant procedures and relevant aspects of the Incident Command System. 6. Procedures to review and update the emergency response plan to reflect changes at the stationary source are developed and employees are informed of these changes.

Violation Notes: Emergency response program's emergency contact information was out of date. Update to be current. Include this Agency's phone number in the list. Submit a copy of the updated emergency contact information to this Agency within 30 days.

Violation Division: Orange County Environmental Health

Map ID
Direction
Distance
Elevation

MAP FINDINGS

Site

Database(s)

EDR ID Number
EPA ID Number

B BRAUN MEDICAL INC (Continued)

S113001656

Violation Program: CalARP
Violation Source: CERS,

Site ID: 413185
Site Name: B BRAUN MEDICAL INC
Violation Date: 11-05-2019
Citation: HSC 6.95 25508(a)(1) - California Health and Safety Code, Chapter 6.95, Section(s) 25508(a)(1)
Violation Description: Failure to complete and electronically submit hazardous material inventory information for all reportable hazardous materials on site at or above reportable quantities.
Violation Notes: Returned to compliance on 01/13/2020. OBSERVATION: The business failed to complete and electronically submit chemical inventory information for all reportable hazardous materials on site at or above reportable quantities. CORRECTIVE ACTION: Within 30 days, complete and electronically submit the chemical inventory information for all reportable hazardous materials on site at or above reportable quantities.

Violation Division: Orange County Environmental Health
Violation Program: HMRRP
Violation Source: CERS,

Site ID: 413185
Site Name: B BRAUN MEDICAL INC
Violation Date: 03-20-2017
Citation: 19 CCR 4.5 2755.5(d) - California Code of Regulations, Title 19, Chapter 4.5, Section(s) 2755.5(d)
Violation Description: Failure to perform or cause to be performed inspections and tests on process equipment that: 1. Follow recognized and generally accepted good engineering practices; 2. The frequency of inspections & tests must be consistent with applicable manufacturer s recommendations, industry standards or codes, good engineering practices and prior operating experience).
Violation Notes: Records of the testing of all processes release alarm sensors and the deluge system to assure competency were not available for inspection. Submit documentation that demonstrates sensors and deluge system are maintained and tested consisted with applicable manufacturer's recommendations and good engineering practices.

Violation Division: Orange County Environmental Health
Violation Program: CalARP
Violation Source: CERS,

Site ID: 413185
Site Name: B BRAUN MEDICAL INC
Violation Date: 05-22-2018
Citation: HSC 6.95 25508(a)(1) - California Health and Safety Code, Chapter 6.95, Section(s) 25508(a)(1)
Violation Description: Failure to establish and electronically submit an adequate emergency response plan and procedures for a release or threatened release of a hazardous material.
Violation Notes: Returned to compliance on 06/04/2018. An Emergency Response Plan and procedures has not been completed and submitted electronically to the California Environmental Reporting System (CERS). Complete the emergency response plan and procedures to include all required content and submit electronically in CERS.

Violation Division: Orange County Environmental Health
Violation Program: HMRRP

Map ID
Direction
Distance
Elevation

MAP FINDINGS

Site

Database(s)

EDR ID Number
EPA ID Number

B BRAUN MEDICAL INC (Continued)

S113001656

Violation Source: CERS,

Site ID: 413185
Site Name: B BRAUN MEDICAL INC
Violation Date: 06-23-2016
Citation: HSC 6.95 25508(a)(1) - California Health and Safety Code, Chapter 6.95, Section(s) 25508(a)(1)
Violation Description: Failure to complete and electronically submit a business plan when storing/handling a hazardous material at or above reportable quantities.
Violation Notes: Returned to compliance on 07/29/2016. Submission is missing materials, e.g. New oil, Diesel, etc. Please verify both daily volumes on hand, number of days onsite and physical states of materials reported.
Violation Division: Orange County Environmental Health
Violation Program: HMRRP
Violation Source: CERS,

Site ID: 413185
Site Name: B BRAUN MEDICAL INC
Violation Date: 05-22-2018
Citation: HSC 6.95 25508(a)(1) - California Health and Safety Code, Chapter 6.95, Section(s) 25508(a)(1)
Violation Description: Failure to complete and electronically submit a business plan when storing/handling a hazardous material at or above reportable quantities.
Violation Notes: Returned to compliance on 06/04/2018. Baes on a review of the California Environmental Reporting System (CERS) a business plan has not been submitted. The facility was previously sent a notice/request for the submittal of a business plan by 4/10/18. Submit the business plan electronically in CERS and implement immediately.
Violation Division: Orange County Environmental Health
Violation Program: HMRRP
Violation Source: CERS,

Site ID: 413185
Site Name: B BRAUN MEDICAL INC
Violation Date: 01-10-2017
Citation: 22 CCR 12 66262.34(f) - California Code of Regulations, Title 22, Chapter 12, Section(s) 66262.34(f)
Violation Description: Failure to properly label hazardous waste accumulation containers and portable tanks with the following requirements: "Hazardous Waste", name and address of the generator, physical and chemical characteristics of the Hazardous Waste, and starting accumulation date.
Violation Notes: Returned to compliance on 03/21/2017. A storage drum of hazardous acetronitrile waste was full and unmarked. Also, various containers of hazardous waste (used oily absorbents, waste acetronitrile) were not marked identifying the hazardous property (toxic, corrosive...) of the stored waste. Mark all containers storing hazardous waste with the required information. A re-inspection will be conducted.
Violation Division: Orange County Environmental Health
Violation Program: HW
Violation Source: CERS,

Site ID: 413185
Site Name: B BRAUN MEDICAL INC
Violation Date: 01-10-2017

Map ID
Direction
Distance
Elevation

MAP FINDINGS

Site

Database(s)

EDR ID Number
EPA ID Number

B BRAUN MEDICAL INC (Continued)

S113001656

Citation: 22 CCR 12 66262.20 - California Code of Regulations, Title 22, Chapter 12, Section(s) 66262.20

Violation Description: Failure to prepare a Uniform Hazardous Waste Manifest and, if necessary, a Continuation Sheet, before the transport of a hazardous waste off-site for transfer, treatment, storage, or disposal.

Violation Notes: Returned to compliance on 04/21/2017. The facility removed at minimum 18 shipments of hazardous waste not using their own EPA ID number. Facility must file an exception report with DTSC for the error immediately. Facility must conduct the necessary action to have the incorrectly generated manifests correctly recorded to their assigned EPA ID number.

Violation Division: Orange County Environmental Health
Violation Program: HW
Violation Source: CERS,

Site ID: 413185
Site Name: B BRAUN MEDICAL INC
Violation Date: 01-07-2014
Citation: 22 CCR 12 66262.34(f) - California Code of Regulations, Title 22, Chapter 12, Section(s) 66262.34(f)

Violation Description: Failure to properly label hazardous waste accumulation containers with the following requirements: "Hazardous Waste", name and address of the generator, physical and chemical characteristics of the Hazardous Waste, and starting accumulation date.

Violation Notes: Returned to compliance on 02/26/2014. The containers storing hazardous waste within the main chem lab were not marked with the required identifying information. The physical state and hazardous properties of the waste were not marked. Once corrected, please submit the attached certificate of return to compliance, signed and dated, to this Agency within 30 days.

Violation Division: Orange County Environmental Health
Violation Program: HW
Violation Source: CERS,

Site ID: 413185
Site Name: B BRAUN MEDICAL INC
Violation Date: 04-08-2015
Citation: HSC 6.67 25270.4.5(a) - California Health and Safety Code, Chapter 6.67, Section(s) 25270.4.5(a)

Violation Description: Failure to provide training regarding: 1. The operation and maintenance of equipment to prevent discharges. 2. Discharge procedure protocols. 3. Applicable pollution control laws, rules, and regulations. 4. General facility operations. AND 5. The contents of the SPCC Plan.

Violation Notes: Returned to compliance on 06/24/2015. Facility was not current in the required annual SPCC training of their employees. Once completed, submit a copy of the training outline and employee training roster to this Agency within 60 days.

Violation Division: Orange County Environmental Health
Violation Program: APSA
Violation Source: CERS,

Evaluation:
Eval General Type: Compliance Evaluation Inspection
Eval Date: 01-10-2017
Violations Found: Yes
Eval Type: Routine done by local agency

Map ID
Direction
Distance
Elevation

MAP FINDINGS

Site

Database(s)

EDR ID Number
EPA ID Number

B BRAUN MEDICAL INC (Continued)

S113001656

Eval Notes: On site for a routine above ground petroleum storage tank inspection. Travis Domingo, environmental engineer, was present for the inspection and provided consent to inspect. This facility is regulated under the Above Ground Storage Act (APSA). There is equal to or greater than 1,320 but less than 9,999 gallons of regulated petroleum products in drums or tanks sized 55 gallons or larger on site. The facility had a Spill Control and Countermeasure (SPCC) plan. Its most recent review date was March 2015. The plan was on site and available for review. We discussed updated the plan's contact information, also signing and dating the plan. SPILL CONTROL: The bulk petroleum storage secondary containment as described in the plan was inspected for. INSPECTIONS: The requirements of the SPCC inspection was discussed. For APSA: aboveground bulk storage containers must be visually inspected for signs of deterioration, discharges, or accumulation of oil inside diked areas. [Truncated]

Eval Division: Orange County Environmental Health
Eval Program: APSA
Eval Source: CERS,

Eval General Type: Other/Unknown
Eval Date: 02-26-2014
Violations Found: No
Eval Type: Other, not routine, done by local agency

Eval Notes: This Agency received the facility's certificate of return to compliance, signed and dated 2-5-14, along with the requested documentation. The violations (W009, W013) noted on the 1-7-14 inspection report was corrected. report PDF to rhonda.moore@bbraun.com

Eval Division: Orange County Environmental Health
Eval Program: HW
Eval Source: CERS,

Eval General Type: Other/Unknown
Eval Date: 03-01-2017
Violations Found: No
Eval Type: Other, not routine, done by local agency

Eval Notes: This Agency received B Braun's documents for the correction of violations cited in the 1-10-17 APSA inspection report. Begun review Violation I009 regarding employee annual APSA training - corrected - SPCC awareness training record showed employees current in training. . Violation I258 regarding SPCC inspections - corrected????? - Inspections of APSA regulated storage. Violation I265 regarding SPCC content - ?

Eval Division: Orange County Environmental Health
Eval Program: APSA
Eval Source: CERS,

Eval General Type: Other/Unknown
Eval Date: 04-21-2017
Violations Found: No
Eval Type: Other, not routine, done by local agency

Eval Notes: This Agency received the facility's requested documentation to address the violations (I009, I258, I265) cited on the 1-10-17 inspection report. The violations were corrected.

Eval Division: Orange County Environmental Health
Eval Program: APSA
Eval Source: CERS,

Map ID
Direction
Distance
Elevation

MAP FINDINGS

Site

Database(s)

EDR ID Number
EPA ID Number

B BRAUN MEDICAL INC (Continued)

S113001656

Eval General Type: Compliance Evaluation Inspection
Eval Date: 05-08-2014
Violations Found: Yes
Eval Type: Routine done by local agency
Eval Notes: On-site for routine inspection. Met with Rhonda Moore and Daniel Morrison. Also present was Bob Held of OCHCA. This facility is regulated under CalARP Program Level 2 Requirements. The following are the regulated substances on-site: 1) Aqueous Ammonia (19%) 23,220 lbs
Program Level 2 Requirements were reviewed this date: 1) The RMP is on-site and includes a Program Level 2 Certification statement which was signed. The certification was dated 3/12/13. 2) The CalARP registration was present, but the following data points need to be updated: a) 2.4 - Change the worst-case release from gas to liquid release b) 8.3a - Date of safety review should be 1/17/13. c) 9.2,3,4 - These questions should be marked yes. Even though the facility is a non-responder they still have general emergency response plan in place. 4) The executive summary contained a certification that the facility has not had a release with an off-site consequence within the last 5 years. This will [Truncated]

Eval Division: Orange County Environmental Health
Eval Program: CalARP
Eval Source: CERS,

Eval General Type: Other/Unknown
Eval Date: 03-02-2017
Violations Found: No
Eval Type: Other, not routine, done by local agency
Eval Notes: begun file review for pending inspection
Eval Division: Orange County Environmental Health
Eval Program: CalARP
Eval Source: CERS,

Eval General Type: Compliance Evaluation Inspection
Eval Date: 04-08-2015
Violations Found: Yes
Eval Type: Routine done by local agency
Eval Notes: On site for an above ground petroleum storage tank (APST) inspection. Rhonda Moore, environmental engineer, was present for the inspection and provided consent to inspect. This facility is regulated under the Above Ground Storage Act (APSA). There is equal to or greater than 1,320 but less than 9,999 gallons of regulated petroleum products in drums or tanks sized 55 gallons or larger on site. The facility had a Spill Control and Countermeasure (SPCC) plan. Its most recent review date was March 2015. The plan was on site and available for review. SPILL CONTROL: Inspection found bulk petroleum storage secondary containment and available spill response sorbent materials were provided as described in the plan, except as noted above. INSPECTIONS: Engineer reported that weekly inspections were being conducted as described in the plan. Several example log sheets were presented for review. Records of the inspections and tests performed, signed by the appropriate [Truncated]

Eval Division: Orange County Environmental Health
Eval Program: APSA
Eval Source: CERS,

Eval General Type: Other/Unknown
Eval Date: 04-11-2016

Map ID
Direction
Distance
Elevation

MAP FINDINGS

Site

Database(s)

EDR ID Number
EPA ID Number

B BRAUN MEDICAL INC (Continued)

S113001656

Violations Found: No
Eval Type: Other, not routine, done by local agency
Eval Notes: Accepted 2016 submission, pending on site inspection.
Eval Division: Orange County Environmental Health
Eval Program: HMRRP
Eval Source: CERS,

Eval General Type: Other/Unknown
Eval Date: 04-24-2014
Violations Found: No
Eval Type: Other, not routine, done by local agency
Eval Notes: Not reported
Eval Division: Orange County Environmental Health
Eval Program: HMRRP
Eval Source: CERS,

Eval General Type: Other/Unknown
Eval Date: 05-08-2014
Violations Found: No
Eval Type: Other, not routine, done by local agency
Eval Notes: Joint inspection with M. Palazzolo
Eval Division: Orange County Environmental Health
Eval Program: CalARP
Eval Source: CERS,

Eval General Type: Other/Unknown
Eval Date: 06-22-2016
Violations Found: No
Eval Type: Other, not routine, done by local agency
Eval Notes: file review
Eval Division: Orange County Environmental Health
Eval Program: HMRRP
Eval Source: CERS,

Eval General Type: Other/Unknown
Eval Date: 06-25-2018
Violations Found: No
Eval Type: Other, not routine, done by local agency
Eval Notes: Following-up on previous violations cited for the facility in May 2018. Based on a review of the California Environmental Reporting System (CERS), the site has completed their annual submittal for 2018. However, the 2018 submittal required minor revisions to the inventory. As a result, the prior violations cited in 2018 has been corrected. Thank you.
Eval Division: Orange County Environmental Health
Eval Program: HMRRP
Eval Source: CERS,

Eval General Type: Other/Unknown
Eval Date: 07-09-2015
Violations Found: No
Eval Type: Other, not routine, done by local agency
Eval Notes: Read/review pre 2015 HMBEP submission. Accepted pending review of the more recent submission.
Eval Division: Orange County Environmental Health
Eval Program: HMRRP
Eval Source: CERS,

Map ID
Direction
Distance
Elevation

MAP FINDINGS

Site

Database(s)

EDR ID Number
EPA ID Number

B BRAUN MEDICAL INC (Continued)

S113001656

Eval General Type: Other/Unknown
Eval Date: 10-05-2018
Violations Found: No
Eval Type: Other, not routine, done by local agency
Eval Notes: Reviewed 7800 and followed up with Marco about the status. Based on Joyce's correspondance dated 11/10/18 one of the four violations can be corrected.

Eval Division: Orange County Environmental Health
Eval Program: CalARP
Eval Source: CERS,

Eval General Type: Other/Unknown
Eval Date: 10-20-2017
Violations Found: No
Eval Type: Other, not routine, done by local agency
Eval Notes: On site to conduct a follow up CalARP inspection to confirm correction of the violations cited in the 3-20-17 inspection report. Travis Domingo, environmental engineer, was present for the inspection and provided consent to inspect. Violation I318 Violation I544 Violation I705 Violation I737

Eval Division: Orange County Environmental Health
Eval Program: CalARP
Eval Source: CERS,

Eval General Type: Compliance Evaluation Inspection
Eval Date: 10-28-2022
Violations Found: No
Eval Type: Routine done by local agency
Eval Notes: Arrived and met with Loanne Nguyen, Sr EH&S Specialist, to walk through the facility and perform an aboveground storage tank inspection. Walked through the facility and checked all the petroleum materials containers and quantities stored at the site. Reviewed the SPCC plan and training records. Observed the business maintains inspection logs.

Eval Division: Orange County Environmental Health
Eval Program: APSA
Eval Source: CERS,

Eval General Type: Compliance Evaluation Inspection
Eval Date: 11-05-2019
Violations Found: Yes
Eval Type: Routine done by local agency
Eval Notes: Arrived with Mr. James Hendron, Supervisor, and we met with Ms. Camille Yu, EHS&S Specialist, Dniel Morrison, EHS&S Manager, and Jennifer Jimenez, Senior EHS&S Specialist to walk through the facility and perform a hazardous waste inspection. Walked through the facility and checked all satellite and waste receptacles stored at the site. The following hazardous wastes were observed to have been stored at the site: - Various laboratory satellite waste containers (waste solvents, HPLC, propane, lithium nitrate, chloroform, mercury compounds, flammables, acids) - Non RCRA hazardous waste waste oil/water 1, 55-gallon drum - Waste solid oily debris/absorbent 1, drum/box Some of the satellite wastes were not labeled, we discussed the requirements for labeling and what the regulations state. Please send a photograph demonstrating that this has been corrected. The waste oil/water container was stored open and the lid was not completely closed, this was corrected [Truncated]

Map ID
 Direction
 Distance
 Elevation

MAP FINDINGS

Site

Database(s)

EDR ID Number
 EPA ID Number

B BRAUN MEDICAL INC (Continued)

S113001656

<p>Eval Division: Eval Program: Eval Source:</p> <p>Eval General Type: Eval Date: Violations Found: Eval Type: Eval Notes:</p> <p>Eval Division: Eval Program: Eval Source:</p> <p>Eval General Type: Eval Date: Violations Found: Eval Type: Eval Notes:</p> <p>Eval Division: Eval Program: Eval Source:</p> <p>Eval General Type: Eval Date: Violations Found: Eval Type: Eval Notes:</p> <p>Eval Division: Eval Program: Eval Source:</p> <p>Eval General Type: Eval Date: Violations Found: Eval Type: Eval Notes:</p> <p>Eval Division: Eval Program: Eval Source:</p> <p>Eval General Type: Eval Date: Violations Found: Eval Type: Eval Notes:</p>	<p>Orange County Environmental Health HW CERS,</p> <p>Compliance Evaluation Inspection 01-07-2014 Yes Routine done by local agency</p> <p>On site for a routine hazardous waste inspection. Rhonda Moore, environmental engineer, was present for the inspection and provided consent to inspect. The facility's operations and the waste generated were discussed. The inspection included a walk of the facility's outside perimeter and its trash storage areas. I did not observe hazardous waste in the facility's trash or as run off on the ground. The storage of the shop's hazardous waste was inspected. The storage containers were closed and labeled with the required information, except as noted above. Storage areas included laboratory satellites and a designated main storage. The signed off manifests for the removal of the facility's hazardous waste was on site and available for inspection. The records for the last year were reviewed. The facility had a business emergency plan, which contained spill response directions and emergency contact numbers. report PDF to rhonda.moore@bbraun.com</p> <p>Orange County Environmental Health HW CERS,</p> <p>Other/Unknown 03-14-2017 No Other, not routine, done by local agency</p> <p>prep for inspecitoin Orange County Environmental Health CalARP CERS,</p> <p>Other/Unknown 03-17-2017 No Other, not routine, done by local agency</p> <p>Not reported Orange County Environmental Health CalARP CERS,</p> <p>Compliance Evaluation Inspection 03-20-2017 Yes Routine done by local agency</p> <p>On site for a routine CalARP inspection. Travis Domingo, environmental engineer, was present for the inspection and provided consent to inspect. This facility is regulated under CalARP Program Level 2 requirements. The regulated substance was Aqueous ammonia (20% or greater). The facility's risk management plan (RMP) was on site for inspection. The RMP cited a maximum of 23,220 pounds of aqueous ammonia on site. One operation process was identified. The RMP revision was dated 3-2013. Its certification was signed by Rhonda</p>
--	---

Map ID
Direction
Distance
Elevation

MAP FINDINGS

Site

Database(s)

EDR ID Number
EPA ID Number

B BRAUN MEDICAL INC (Continued)

S113001656

Moore and dated 3-12-13. Mr. Domingo was assigned with the overall responsibility for the development, implementation and integration of the risk management program elements. Program level 2 requirements were reviewed this date. The facility provided the following for inspection: Safety information related to the regulated substance, process, and equipment; Written review of the hazards associated with the regulated substance, process. [Truncated]

Eval Division: Orange County Environmental Health
Eval Program: CalARP
Eval Source: CERS,

Eval General Type: Other/Unknown
Eval Date: 04-09-2015
Violations Found: No
Eval Type: Other, not routine, done by local agency
Eval Notes: researched / consulted with Kevin B and CFR on APST requirements and appropriate citations.

Eval Division: Orange County Environmental Health
Eval Program: APSA
Eval Source: CERS,

Eval General Type: Other/Unknown
Eval Date: 06-04-2018
Violations Found: No
Eval Type: Other, not routine, done by local agency

Eval Notes: Based on a review of the California Environmental Reporting System (CERS), four of the six violations cited in 5/22/18, have been abated. Violations #1292, I736, I463, and I551 have been cleared. Violations #1169, for failure to electronically submit a completed hazardous materials inventory and I632, for failure to electronically submit a completed site map. Please correct the inventory and site map in CERS and these remaining violations will be abated. For the inventory: 1. Argon, Nitrous oxides, Helium, Hydrogen, Oxygen, and Nitrogen gas - change "Standard Pressure" TO "ABOVE AMBIENT" 2. Carbon Monoxide and Argon liquid - if cryogenic need to have "hazard material type" to be "liquid", the "units" should be "gallons", the "Standard Pressure" should be "below ambient", and the "Standard Temperature" should be "cryogenic". 3. Used Solvents and Acetonitrile - change "Hazard Material Type" to "waste" 4. Lube Oil - the "mixture components" exceeds [Truncated]

Eval Division: Orange County Environmental Health
Eval Program: HMRRP
Eval Source: CERS,

Eval General Type: Other/Unknown
Eval Date: 06-04-2018
Violations Found: No
Eval Type: Other, not routine, done by local agency

Eval Notes: Correspondence between Summer and facility contact regarding open CalARP violations.

Eval Division: Orange County Environmental Health
Eval Program: CalARP
Eval Source: CERS,

Eval General Type: Other/Unknown
Eval Date: 06-04-2018
Violations Found: No

Map ID
Direction
Distance
Elevation

MAP FINDINGS

Site

Database(s)

EDR ID Number
EPA ID Number

B BRAUN MEDICAL INC (Continued)

S113001656

Eval Type: Other, not routine, done by local agency
Eval Notes: Reviewed files that Joyce Krall had kept regarding the site and previous violations. Reviewed 7800 report - will forward to Marco to follow up.

Eval Division: Orange County Environmental Health
Eval Program: CalARP
Eval Source: CERS,

Eval General Type: Compliance Evaluation Inspection
Eval Date: 06-23-2016
Violations Found: Yes
Eval Type: Routine done by local agency
Eval Notes: Inspected facility with Sam Khalil. Verified hazardous materials submission which requires amendment and revision. copy to: rhonda.moore@bbraun.com; sam.khalil@bbraun.com

Eval Division: Orange County Environmental Health
Eval Program: HMRRP
Eval Source: CERS,

Eval General Type: Compliance Evaluation Inspection
Eval Date: 01-10-2017
Violations Found: Yes
Eval Type: Routine done by local agency
Eval Notes: On site for a routine large quantity hazardous waste generator inspection. Travis Domingo, environmental engineer, was present for the inspection and provided consent to inspect. The facility's operations and the waste generated were discussed. I did not observe hazardous waste in the facility's trash or as run off on the ground. The manifests for the removal of the facility's hazardous waste were on site and available for inspection. The receipts for the removal of the facility's universal waste were also available for inspection. The records for the last year were reviewed. A non RCRA (CA regulated) hazardous waste large quantity generator (LQG) is a generator of equal to or greater than 1000 kg (roughly 2200 pounds) of non RCRA hazardous waste during a single month during a one year period. In the last year, the facility's records documented that this facility was a non RCRA hazardous waste LQG. The storage of the facility's hazardous waste was inspected. The [Truncated]

Eval Division: Orange County Environmental Health
Eval Program: HW
Eval Source: CERS,

Eval General Type: Other/Unknown
Eval Date: 04-15-2019
Violations Found: No
Eval Type: Other, not routine, done by local agency
Eval Notes: On-site for a reinspection of the 3/20/2017 routine CalARP inspection. Met with Sam Khalil and Jennifer Jimenez of B Braun and Trevor Yorke of Yorke Engineering. Consent was provided to enter and conduct inspection activities. The facility is regulated under CalARP Program Level 2 requirements for 19% Aqueous Ammonia. The facility maintains (1) process that has a maximum quantity of 18,580 pounds ammonia. The ammonia is stored in (2) 1,500 gallon tanks filled to a max 80%. The following were observed: -- RMP Certification: The RMP certification was dated 9/26/2018. The certification was signed by Travis Domingo who is no longer with the company. The certification must be resigned by Sam Khalil. Please resend me a copy of the certification statement.

Map ID
Direction
Distance
Elevation

MAP FINDINGS

Site

Database(s)

EDR ID Number
EPA ID Number

B BRAUN MEDICAL INC (Continued)

S113001656

-- The Executive Summary was reviewed and is complete. -- The worst-case release and alternate worst-case release analysis was reviewed. -- Document Management System was reviewed and is adequate. [Truncated]

Eval Division: Orange County Environmental Health
Eval Program: CalARP
Eval Source: CERS,

Eval General Type: Other/Unknown
Eval Date: 04-19-2017
Violations Found: No
Eval Type: Other, not routine, done by local agency
Eval Notes: looked into questions posed by James after his review of inspection report.

Eval Division: Orange County Environmental Health
Eval Program: CalARP
Eval Source: CERS,

Eval General Type: Other/Unknown
Eval Date: 05-22-2018
Violations Found: Yes
Eval Type: Other, not routine, done by local agency
Eval Notes: Based on CERS review - the site has failed to submit a complete Hazardous Materials Business Plan since 2016. Issued violations based on the 2018 CERS review.

Eval Division: Orange County Environmental Health
Eval Program: HMRRP
Eval Source: CERS,

Eval General Type: Other/Unknown
Eval Date: 05-26-2020
Violations Found: No
Eval Type: Other, not routine, done by local agency
Eval Notes: Following up on previous violations cited, reviewed the California Environmental Reporting System (CERS) submittal for 2020, and the site corrected the violation. The site is in compliance.

Eval Division: Orange County Environmental Health
Eval Program: HMRRP
Eval Source: CERS,

Eval General Type: Compliance Evaluation Inspection
Eval Date: 06-18-2020
Violations Found: Yes
Eval Type: Routine done by local agency
Eval Notes: On-site for a routine CalARP inspection. Met with EHS Specialist Camille Yu, Vaughn Reilly, Lindy Hoagland, and Derrick Bradley of B. Braun Medical Inc. Also present was Summer Hansen-Rooks of OCHCA. Consent was provided to enter and conduct inspection activities. The facility is regulated under CalARP Program Level 2 requirements for 19% Aqueous Ammonia. The facility maintains (1) process that has a maximum quantity of 18,580 pounds ammonia. The ammonia is stored in (2) 1,500 gallon tanks filled to a max 80%. Ammonia is used to reduce NOx emissions created by burning natural gas. The following were observed: -- RMP Certification: The RMP certification was dated 9/26/2018. The certification was signed by Sam Khalil who is no longer with the company. On this date, the certification statement and RMP was signed by Camille Yu. Please ensure that changes within the RMP

Map ID
 Direction
 Distance
 Elevation

MAP FINDINGS

Site

Database(s)

EDR ID Number
 EPA ID Number

B BRAUN MEDICAL INC (Continued)

S113001656

document management system are made in a timely manner. Minor changes do not need a new [Truncated]

Eval Division: Orange County Environmental Health
 Eval Program: CalARP
 Eval Source: CERS,

Eval General Type: Other/Unknown
 Eval Date: 06-30-2014
 Violations Found: No
 Eval Type: Other, not routine, done by local agency

Eval Notes: Not reported
 Eval Division: Orange County Environmental Health
 Eval Program: CalARP
 Eval Source: CERS,

Eval General Type: Other/Unknown
 Eval Date: 09-08-2015
 Violations Found: No
 Eval Type: Other, not routine, done by local agency
 Eval Notes: noted closed violations were marked not. Status corrected.
 Eval Division: Orange County Environmental Health
 Eval Program: APSA
 Eval Source: CERS,

Eval General Type: Compliance Evaluation Inspection
 Eval Date: 10-28-2022
 Violations Found: No
 Eval Type: Routine done by local agency
 Eval Notes: Arrived and met with Loanne Nguyen, Sr EH&S Specialist, to walk through the facility and perform a hazardous waste inspection. Walked through the facility and checked all satellite and waste receptacles stored at the site. The following hazardous wastes were observed to have been stored at the site: - Various laboratory satellite waste containers (waste solvents, HPLC, propane, lithium nitrate, chloroform, mercury compounds, flammables, acids) - Non RCRA hazardous waste oil/water - Waste solid oily debris/absorbent Reviewed the hazardous waste manifests and determined the facility has exceeded the 1,000 kg threshold of RCRA hazardous waste for two months this year. Please conduct a review of all manifests and make a determination whether the site should be considered a RCRA LQG generator. Any business that generates greater than 1,000 kg of RCRA regulated hazardous waste in any month. Hazardous waste is to be counted only if it is RCRA regulated. Within 30 days please provide this o

Eval Division: Orange County Environmental Health
 Eval Program: HW
 Eval Source: CERS,

Eval General Type: Compliance Evaluation Inspection
 Eval Date: 10-28-2022
 Violations Found: No
 Eval Type: Routine done by local agency
 Eval Notes: Arrived and we met with Loanne Nguyen, Sr EH&S Specialist, to walk through the facility and perform a hazardous materials inspection. Walked through the facility and around the perimeter. We confirmed that the hazardous materials stored at the site were consistent with what was disclosed in the California Environmental Reporting System (CERS) submittal for the site dated 2/28/22. The Emergency/Contingency

Map ID
Direction
Distance
Elevation

MAP FINDINGS

Site

Database(s)

EDR ID Number
EPA ID Number

B BRAUN MEDICAL INC (Continued)

S113001656

Plan was maintained on-site. Employees are trained.

Eval Division: Orange County Environmental Health
Eval Program: HMRRP
Eval Source: CERS,

Eval General Type: Compliance Evaluation Inspection
Eval Date: 11-05-2019
Violations Found: No
Eval Type: Routine done by local agency
Eval Notes: Arrived with Mr. James Hendron, Supervisor, and we met with Ms. Camille Yu, EHS&S Specialist, Dniel Morrison, EHS&S Manager, and Jennifer Jimenez, Senior EHS&S Specialist to walk through the facility and perform an aboveground storage tank inspection. Walked through the facility and checked all the petroleum materials containers and quantities stored at the site. Reviewed the SPCC plan and training records. Observed the business maintains inspection logs.

Eval Division: Orange County Environmental Health
Eval Program: APSA
Eval Source: CERS,

Eval General Type: Other/Unknown
Eval Date: 11-10-2017
Violations Found: No
Eval Type: Other, not routine, done by local agency
Eval Notes: From: Krall, Joyce Sent: Friday, November 10, 2017 11:45 AM To: 'Travis.Domingo@bbraun.com' <Travis.Domingo@bbraun.com> Subject: RE: B Braun Cal-ARP Follow Up Importance: High Hello Travis, Thank you for the documents that you have provided to address the Cal ARP violations cited in the 3-20-17 routine inspection report. Please address the following: VIOLATION (I318) - I requested records of testing that show process release alarms and deluge system were tested as necessary and passed. I received PMs (preventive maintenance orders) for: 3-29-16 / test of ammonia vapor sensors, 11-27-16 / test of ammonia vapor sensors, 5-15-17 / test of ammonia vapor sensors. >> do you have a test PM for the deluge system? VIOLATION (I544) - Operating procedures are to address the required elements as described in Cal ARP regulations section 2755.3. I requested copies of B Braun's procedures. I received 19% ammonia system operating procedure (6 pages) and 19% [Truncated]

Eval Division: Orange County Environmental Health
Eval Program: CalARP
Eval Source: CERS,

Eval General Type: Compliance Evaluation Inspection
Eval Date: 08-09-2022
Violations Found: No
Eval Type: Routine done by local agency
Eval Notes: On-site for a routine CalARP inspection. Met with Tim Hellem, Head of EHS&S, Loanne Nguyen, Sr EH&S Specialist, and Derrick Bradley of B. Braun Medical Inc. Consent was provided to enter and conduct inspection activities. The facility is regulated under CalARP Program Level 2 requirements for 19% Aqueous Ammonia. The facility maintains (1) process that has a maximum quantity of 18,580 pounds ammonia. The ammonia is stored in (2) 1,500 gallon tanks filled to a max 80%. Ammonia is used to reduce NOx emissions created by burning natural gas. The facility plans to decommission the Ammonia process by 1/2024 and replace the natural gas generators with fuel cells to eliminate

Map ID
Direction
Distance
Elevation

MAP FINDINGS

Site

Database(s)

EDR ID Number
EPA ID Number

B BRAUN MEDICAL INC (Continued)

S113001656

the production of NOx emissions. Please notify this agency of the progress as this will potentially remove the facility from regulation under CalARP. The following were reviewed/observed: -- RMP Certification: The RMP certification was dated 6/2020 and prepared by a consultant. The certification was signed by Camille

Eval Division: Orange County Environmental Health
Eval Program: CalARP
Eval Source: CERS,

Eval General Type: Other/Unknown
Eval Date: 11-01-2017

Violations Found: No
Eval Type: Other, not routine, done by local agency

Eval Notes: reviewed Travis's emailed information that was to address violations. I318 - need records of testing that show process release alarms and deluge system were tested as necessary and passed. He provided PMs (preventive maintenance orders). He said that as testing is required it would pop up on PMs to perform. He provided copies of: 3-29-16 / test of ammonia vapor sensors, 11-27-16 / test of ammonia vapor sensors, 5-15-17 / test of ammonia vapor sensors. >>need test PM for deluge system. I544 - need operating procedures that address 7 specified elements. He provided 19% ammonia system operating procedure (6 pages) and 19% aqueous ammonia storage tank filling operating procedure (4 pages) must have minimum 1) steps for each operating phase listed - 2) operating limits - 3) safety and health considerations - 4) Safety systems and their functions -

Eval Division: Orange County Environmental Health
Eval Program: CalARP
Eval Source: CERS,

Eval General Type: Compliance Evaluation Inspection
Eval Date: 11-05-2019

Violations Found: Yes
Eval Type: Routine done by local agency

Eval Notes: Arrived with Mr. James Hendron, Supervisor, and we met with Ms. Camille Yu, EHS&S Specialist, Dniel Morrison, EHS&S Manager, and Jennifer Jimenez, Senior EHS&S Specialist to walk through the facility and perform a hazardous materials inspection. Walked through the facility and around the perimeter. We confirmed that the hazardous materials stored at the site were consistent with what was disclosed in the California Environmental Reporting System (CERS) submittal for the site dated 5/6/19, with the exception of the following: - Carbon Dioxide in cafeteria - Potassium Chloride Calcium Chloride Dihydrate, Sodium Chloride, and Sodium Gluconate, these are classified as irritants and therefore have a reportable threshold of 5,000 pounds, if these are stored at or above 5,000 pounds then these need to be added to the inventory. - Glycine - Metronidazole and Acetaminophen (if above 500 pounds), these were observed to be close to 500 pounds so just verify [Truncated]

Eval Division: Orange County Environmental Health
Eval Program: HMRRP
Eval Source: CERS,

Eval General Type: Other/Unknown
Eval Date: 11-09-2017

Violations Found: No
Eval Type: Other, not routine, done by local agency

Map ID
Direction
Distance
Elevation

MAP FINDINGS

Site

Database(s)

EDR ID Number
EPA ID Number

B BRAUN MEDICAL INC (Continued)

S113001656

Eval Notes: 10-20
Eval Division: Orange County Environmental Health
Eval Program: CalARP
Eval Source: CERS,

Eval General Type: Other/Unknown
Eval Date: 12-06-2016
Violations Found: No
Eval Type: Other, not routine, done by local agency
Eval Notes: looked into program comments in prep for inspection
Eval Division: Orange County Environmental Health
Eval Program: CalARP
Eval Source: CERS,

Eval General Type: Other/Unknown
Eval Date: 12-06-2016
Violations Found: No
Eval Type: Other, not routine, done by local agency
Eval Notes: reviewed program comments and additional PEs in prep for inspection
Eval Division: Orange County Environmental Health
Eval Program: HW
Eval Source: CERS,

Eval General Type: Other/Unknown
Eval Date: 12-07-2015
Violations Found: No
Eval Type: Other, not routine, done by local agency
Eval Notes: 12/7/2015 Hello Rhonda, The HMBEP has been reviewed and declined. Please correct the following and resubmit: (1) Under the Business Activities section, under Activities Declaration for Regulated Substances, please uncheck this box. (2) Because your company does not have an emergency response team, please leave this section blank: Does your business have a private on-site emergency response team (3) For all chemicals, please verify if the days on site is 90 days or 360 days; if the chemical is on site all year long, please update it to 365. Solids under 500 lbs do not need to be reported. (4) Acetic acid, solution more than 10% but not more than 80% acid: Please verify if this material is pure or a waste. If it is not a waste, please remove the State Waste Code D0001. (5) Acetylene: a. Please check Flammable Gas (3.2) and Unstable (Reactive), Class 1 (6.1-1) under Fire Code Hazard Class. b. You may also check Fire for Federal Hazard Categories. [Truncated]
Eval Division: Orange County Environmental Health
Eval Program: HMRRP
Eval Source: CERS,

Eval General Type: Other/Unknown
Eval Date: 03-03-2017
Violations Found: No
Eval Type: Other, not routine, done by local agency
Eval Notes: This Agency received the facility's documentation for the correction of the violations cited in the 1-10-17 hazardous waste inspection report. Violation I364 - regarding hazardous waste storage container inspections - corrected. Violation I472 - regarding hazardous waste accumulation storage time - corrected. Violation I475 - regarding manifest records - violation remains uncorrected. Please submit proof of correction. Note: Violation I400 - regarding storage -

Map ID
Direction
Distance
Elevation

MAP FINDINGS

Site

Database(s)

EDR ID Number
EPA ID Number

B BRAUN MEDICAL INC (Continued)

S113001656

re-inspection is forthcoming.

Eval Division: Orange County Environmental Health
Eval Program: HW
Eval Source: CERS,

Eval General Type: Other/Unknown
Eval Date: 03-16-2017
Violations Found: No
Eval Type: Other, not routine, done by local agency
Eval Notes: prep for inspection

Eval Division: Orange County Environmental Health
Eval Program: CalARP
Eval Source: CERS,

Eval General Type: Other/Unknown
Eval Date: 03-20-2017
Violations Found: No
Eval Type: Other, not routine, done by local agency
Eval Notes: On site to conduct a hazardous waste re-inspection to confirm correction of the storage violation (I400) cited on the 1-10-17 inspection report. Travis Domingo, , was present for the inspection and provided consent to inspect. Violation was corrected.

Eval Division: Orange County Environmental Health
Eval Program: HW
Eval Source: CERS,

Eval General Type: Other/Unknown
Eval Date: 03-23-2017
Violations Found: No
Eval Type: Other, not routine, done by local agency
Eval Notes: researched template examples provided and violations that may be cited.

Eval Division: Orange County Environmental Health
Eval Program: CalARP
Eval Source: CERS,

Eval General Type: Other/Unknown
Eval Date: 04-02-2019
Violations Found: No
Eval Type: Other, not routine, done by local agency
Eval Notes: Scheduling CalARP Audit

Eval Division: Orange County Environmental Health
Eval Program: CalARP
Eval Source: CERS,

Eval General Type: Other/Unknown
Eval Date: 04-21-2017
Violations Found: No
Eval Type: Other, not routine, done by local agency
Eval Notes: reviewed report and notes. appears that my statement on the report that the regulated substance was 20% or greater was in error.

Eval Division: Orange County Environmental Health
Eval Program: CalARP
Eval Source: CERS,

Eval General Type: Other/Unknown
Eval Date: 04-21-2017

Map ID
Direction
Distance
Elevation

MAP FINDINGS

Site

Database(s)

EDR ID Number
EPA ID Number

B BRAUN MEDICAL INC (Continued)

S113001656

Violations Found: No
Eval Type: Other, not routine, done by local agency
Eval Notes: This Agency received a copy of the facility's 2-8-17 letter addressed to DTSC as requested. The violation (1475) cited on the 1-10-17 inspection report was corrected.

Eval Division: Orange County Environmental Health
Eval Program: HW
Eval Source: CERS,

Eval General Type: Other/Unknown
Eval Date: 04-24-2014
Violations Found: No
Eval Type: Other, not routine, done by local agency
Eval Notes: assisted rhonda moore with eSubmit. set up facility for electronic upload with nadia

Eval Division: Orange County Environmental Health
Eval Program: HMRRP
Eval Source: CERS,

Eval General Type: Other/Unknown
Eval Date: 06-24-2015
Violations Found: No
Eval Type: Other, not routine, done by local agency
Eval Notes: This Agency received and reviewed the documents requested to confirm correction of the violations (1009, 1265) cited on the 4-8-15 inspection report. Violations were corrected. PDF copy to Rhonda Moore

Eval Division: Orange County Environmental Health
Eval Program: APSA
Eval Source: CERS,

Eval General Type: Other/Unknown
Eval Date: 07-01-2016
Violations Found: No
Eval Type: Other, not routine, done by local agency
Eval Notes: report writing

Eval Division: Orange County Environmental Health
Eval Program: HMRRP
Eval Source: CERS,

Eval General Type: Other/Unknown
Eval Date: 08-02-2016
Violations Found: No
Eval Type: Other, not routine, done by local agency
Eval Notes: hmbep conditionally accepted Business made most revisions but not all. 8/2/16 This submittal is being conditionally approved in order to facilitate transfer of data to California Electronic Reporting System (CERS) database. The facility will need to make the following revisions in CERS following notification of data transfer: The Chemical Location description and the site map do not interface. The site map is not labeled with any storage area name. Please use ordinal directions (Northwest corner of Warehouse) and or label your site map with your chemical location descriptions. For questions please contact Alvin Dong, adong@ochca.com 714 640 9358 OLD COMMENTS: The Chemical Location description and the site map do not interface. The site map is not labeled with any storage area name. Please use ordinal directions (Northwest corner of Warehouse) and or label your site map with your chemical location descriptions. Please report all materials

Map ID
Direction
Distance
Elevation

MAP FINDINGS

Site

Database(s)

EDR ID Number
EPA ID Number

B BRAUN MEDICAL INC (Continued)

S113001656

in [Truncated]

Eval Division: Orange County Environmental Health
Eval Program: HMRRP
Eval Source: CERS,

Eval General Type: Other/Unknown
Eval Date: 11-08-2017
Violations Found: No
Eval Type: Other, not routine, done by local agency
Eval Notes: Not reported
Eval Division: Orange County Environmental Health
Eval Program: CalARP
Eval Source: CERS,

Eval General Type: Other/Unknown
Eval Date: 09-17-2016
Violations Found: No
Eval Type: Other, not routine, done by local agency
Eval Notes: file review abate outstanding violations
Eval Division: Orange County Environmental Health
Eval Program: HMRRP
Eval Source: CERS,

Eval General Type: Other/Unknown
Eval Date: 10-17-2017
Violations Found: No
Eval Type: Other, not routine, done by local agency
Eval Notes: reviewed program comments. outlined actions requested in report to be completed, and not yet done. Travis had provided a 3-24-17 email that contained SOP training history for hazard communication, emergency preparedness and response plan, and 19% ammonia system operating procedure.

Eval Division: Orange County Environmental Health
Eval Program: CalARP
Eval Source: CERS,

Eval General Type: Other/Unknown
Eval Date: 12-05-2016
Violations Found: No
Eval Type: Other, not routine, done by local agency
Eval Notes: File purge
Eval Division: Orange County Environmental Health
Eval Program: HW
Eval Source: CERS,

Eval General Type: Other/Unknown
Eval Date: 12-27-2019
Violations Found: No
Eval Type: Other, not routine, done by local agency
Eval Notes: Reviewed an email with the attached photo documentation. Corrected previous violation. The site is in compliance.

Eval Division: Orange County Environmental Health
Eval Program: HW
Eval Source: CERS,

Coordinates:
Site ID: 413185

Map ID
Direction
Distance
Elevation

MAP FINDINGS

Site

Database(s)

EDR ID Number
EPA ID Number

B BRAUN MEDICAL INC (Continued)

S113001656

Facility Name: B BRAUN MEDICAL INC
Env Int Type Code: APSA
Program ID: 10539799
Coord Name: Not reported
Ref Point Type Desc: Center of a facility or station.,
Latitude: 33.688900
Longitude: -117.836800

Affiliation:

Affiliation Type Desc: CUPA District
Entity Name: Orange County Env Health
Entity Title: Not reported
Affiliation Address: 1241 East Dyer RoadSuite 120
Affiliation City: Santa Ana
Affiliation State: CA
Affiliation Country: Not reported
Affiliation Zip: 92705-5611
Affiliation Phone: (714) 433-6406,

Affiliation Type Desc: Environmental Contact
Entity Name: Loanne Nguyen
Entity Title: Not reported
Affiliation Address: 2525 McGaw Avenue
Affiliation City: Irvine
Affiliation State: CA
Affiliation Country: Not reported
Affiliation Zip: 92614
Affiliation Phone: ,

Affiliation Type Desc: Document Preparer
Entity Name: Loanne Nguyen
Entity Title: Not reported
Affiliation Address: Not reported
Affiliation City: Not reported
Affiliation State: Not reported
Affiliation Country: Not reported
Affiliation Zip: Not reported
Affiliation Phone: ,

Affiliation Type Desc: Operator
Entity Name: B. BRAUN MEDICAL INC.
Entity Title: Not reported
Affiliation Address: Not reported
Affiliation City: Not reported
Affiliation State: Not reported
Affiliation Country: Not reported
Affiliation Zip: Not reported
Affiliation Phone: (949) 660-2000,

Affiliation Type Desc: Facility Mailing Address
Entity Name: Mailing Address
Entity Title: Not reported
Affiliation Address: 2525 McGaw Avenue
Affiliation City: Irvine
Affiliation State: CA
Affiliation Country: Not reported
Affiliation Zip: 92614

Map ID
 Direction
 Distance
 Elevation

MAP FINDINGS

Site

Database(s)

EDR ID Number
 EPA ID Number

B BRAUN MEDICAL INC (Continued)

S113001656

Affiliation Phone: ,

Affiliation Type Desc: Legal Owner
 Entity Name: B Braun Medical Inc.
 Entity Title: Not reported
 Affiliation Address: 824 12th Avenue
 Affiliation City: Bethlehem
 Affiliation State: PA
 Affiliation Country: United States
 Affiliation Zip: 18018
 Affiliation Phone: (610) 691-5400,

Affiliation Type Desc: Identification Signer
 Entity Name: Loanne Nguyen
 Entity Title: Senior EHSS Specialist
 Affiliation Address: Not reported
 Affiliation City: Not reported
 Affiliation State: Not reported
 Affiliation Country: Not reported
 Affiliation Zip: Not reported
 Affiliation Phone: ,

Affiliation Type Desc: Parent Corporation
 Entity Name: B BRAUN MEDICAL INC
 Entity Title: Not reported
 Affiliation Address: Not reported
 Affiliation City: Not reported
 Affiliation State: Not reported
 Affiliation Country: Not reported
 Affiliation Zip: Not reported
 Affiliation Phone: ,

AT234
South
1/8-1/4
0.169 mi.
892 ft.

KENDALL MCGAW
2525 MCGAW AVE
IRVINE, CA 92714
Site 3 of 13 in cluster AT

UST FINDER RELEASE 1029007855
N/A

Relative:
Higher
Actual:
41 ft.

UST FINDER RELEASE:
 Object ID: 68450
 Facility ID: Not reported
 Lust ID: CAT0605901997
 Name: KENDALL MCGAW
 Address: 2525 MCGAW AVE
 City,State,Zip: IRVINE, CA 92714
 Address Match Type: PointAddress
 Reported Date: Not reported
 Status: No Further Action
 Substance: Not reported
 Population within 1500ft: 866
 Domestic Wells within 1500ft: 0
 Land Use: Developed, High Intensity
 Within SPA: No
 SPA PWS Facility ID: Not reported
 SPA Water Type: Not reported
 SPA Facility Type: Not reported
 SPA HUC12: Not reported

Map ID
Direction
Distance
Elevation

MAP FINDINGS

Site

Database(s)

EDR ID Number
EPA ID Number

KENDALL MCGAW (Continued)

1029007855

Within WHPA: No
WHPA PWS Facility ID: Not reported
WHPA Water Type: Not reported
WHPA Facility Type: Not reported
WHPA HUC12: Not reported
Within 100yr Floodplain: No
Tribe: Not reported
EPA Region: 9
NFA Letter 1: Not reported
NFA Letter 2: Not reported
NFA Letter 3: Not reported
NFA Letter 4: Not reported
Closed With Residual Contaminate: Not reported
Coordinate Source: Geocode
X Coord: -117.83736
Y Coord: 33.6874700000001
Latitude: 33.6874699999999
Longitude: -117.83736

AT235
South
1/8-1/4
0.169 mi.
892 ft.

MC GAW INC
2525 MCGAW AVE
IRVINE, CA 92714
Site 4 of 13 in cluster AT

CA LUST **S101299755**
CA CPS-SLIC **N/A**
CA Orange Co. Industrial Site
CA HIST CORTESE
CA NPDES
CA CIWQS
CA CERS

Relative:
Higher

Actual:
41 ft.

LUST:
Name: KENDALL MCGAW
Address: 2525 MCGAW AVE
City,State,Zip: IRVINE, CA 92714
Lead Agency: SANTA ANA RWQCB (REGION 8)
Case Type: LUST Cleanup Site
Geo Track: http://geotracker.waterboards.ca.gov/profile_report.asp?global_id=T0605901997
Global Id: T0605901997
Latitude: 33.6876255
Longitude: -117.8375546
Status: Completed - Case Closed
Status Date: 03/11/1998
Case Worker: RA
RB Case Number: 083002919T
Local Agency: ORANGE COUNTY
File Location: Not reported
Local Case Number: 91ic031
Potential Media Affect: Soil
Potential Contaminants of Concern: Diesel
EPA Region: 9
Coordinate Source: Google Geocode
Cuf Case: NO
Quantity Released Gallons: Not reported
Begin Date: 02/01/1991
Leak Reported Date: 08/14/1991
How Discovered: Not reported
How Discovered Description: Not reported
Discharge Source: Not reported
Discharge Cause: Not reported
Stop Method: Not reported
Stop Description: Not reported

Map ID
Direction
Distance
Elevation

MAP FINDINGS

Site

Database(s)

EDR ID Number
EPA ID Number

MC GAW INC (Continued)

S101299755

No Further Action Date: 03/11/1998
CA Water Watershed Name: Santa Ana River - Lower Santa Ana River - East Coastal Plain (801.11)
Dwr Groundwater Subbasin Name: Coastal Plain Of Orange County (8-001)
Disadvantaged Community: Not reported
CA Enviroscreen 3 Score: 71-75%
CA Enviroscreen 4 Score: 60-65%
Military DOD Site: No
Facility Project Subtype: Not reported
RWQCB Region: SANTA ANA RWQCB (REGION 8)
Site History: Not reported

LUST:

Global Id: T0605901997
Contact Type: Local Agency Caseworker
Contact Name: GENIECE HIGGINS
Organization Name: ORANGE COUNTY
Address: 1241 E, DYER ROAD, STE. 120
City: SANTA ANA
Email: ghiggins@ochca.com
Phone Number: Not reported

Global Id: T0605901997
Contact Type: Regional Board Caseworker - Primary Caseworker
Contact Name: RAY AKHTARSHAD
Organization Name: SANTA ANA RWQCB (REGION 8)
Address: 3737 MAIN STREET, SUITE 500
City: RIVERSIDE
Email: ray.akhtarshad@waterboards.ca.gov
Phone Number: Not reported

LUST:

Global Id: T0605901997
Action Type: Other
Date: 02/01/1991
Action: Leak Discovery

Global Id: T0605901997
Action Type: Other
Date: 08/14/1991
Action: Leak Reported

Global Id: T0605901997
Action Type: ENFORCEMENT
Date: 08/25/1993
Action: Referral to Regional Board

Global Id: T0605901997
Action Type: ENFORCEMENT
Date: 03/11/1998
Action: Closure/No Further Action Letter

LUST:

Global Id: T0605901997
Status: Open - Case Begin Date
Status Date: 02/01/1991

Global Id: T0605901997

Map ID
Direction
Distance
Elevation

MAP FINDINGS

Site

Database(s)

EDR ID Number
EPA ID Number

MC GAW INC (Continued)

S101299755

Status: Open - Site Assessment
Status Date: 02/01/1991

Global Id: T0605901997
Status: Completed - Case Closed
Status Date: 03/11/1998

Name: KENDALL-MCGAW
Address: 2525 MCGAW
City,State,Zip: IRVINE, CA 92714
Lead Agency: ORANGE COUNTY LOP
Case Type: LUST Cleanup Site
Geo Track: http://geotracker.waterboards.ca.gov/profile_report.asp?global_id=T0605900165
Global Id: T0605900165
Latitude: 33.6876017
Longitude: -117.8374638
Status: Completed - Case Closed
Status Date: 08/10/1987
Case Worker: Not reported
RB Case Number: 083000215T
Local Agency: Not reported
File Location: Local Agency
Local Case Number: 86UT071
Potential Media Affect: Under Investigation
Potential Contaminants of Concern: Gasoline
EPA Region: 9
Coordinate Source: * Historical Geocode - Exact Address Match
Cuf Case: NO
Quantity Released Gallons: 0
Begin Date: 08/10/1987
Leak Reported Date: 01/01/1965
How Discovered: Tank Closure
How Discovered Description: Not reported
Discharge Source: Not reported
Discharge Cause: Not reported
Stop Method: Close and Remove Tank
Stop Description: Not reported
No Further Action Date: 08/10/1987
CA Water Watershed Name: Santa Ana River - Lower Santa Ana River - East Coastal Plain (801.11)
Dwr Groundwater Subbasin Name: Coastal Plain Of Orange County (8-001)
Disadvantaged Community: Not reported
CA Enviroscreen 3 Score: 71-75%
CA Enviroscreen 4 Score: 60-65%
Military DOD Site: No
Facility Project Subtype: Not reported
RWQCB Region: SANTA ANA RWQCB (REGION 8)
Site History: All records available on GeoTracker - No additional records maintained by OCLOP

LUST:

Global Id: T0605900165
Contact Type: Regional Board Caseworker
Contact Name: MAILE SEEGER GEE
Organization Name: SANTA ANA RWQCB (REGION 8)
Address: 3737 MAIN STREET, SUITE 500
City: RIVERSIDE
Email: maile.gee@waterboards.ca.gov

Map ID
Direction
Distance
Elevation

MAP FINDINGS

Site

Database(s)

EDR ID Number
EPA ID Number

MC GAW INC (Continued)

S101299755

Phone Number: 9517824379

LUST:

Global Id: T0605900165
Action Type: ENFORCEMENT
Date: 08/16/2020
Action: Historic Files

LUST:

Global Id: T0605900165
Status: Completed - Case Closed
Status Date: 08/10/1987

Global Id: T0605900165
Status: Open - Case Begin Date
Status Date: 08/10/1987

ORANGE CO. LUST:

Name: KENDALL-MCGAW
Address: 2525 MCGAW AVE
City,State,Zip: IRVINE, CA 92714
Region: ORANGE
Facility Id: 86UT071
Current Status: CLOSED
Type of Closure: Closure certification issued
Released Substance: Not reported
Date Closed: 08/10/1987
File Location: Local Agency

CPS-SLIC:

Name: MC GAW INC
Address: 2525 MCGAW AVE
City,State,Zip: IRVINE, CA 92714
Region: STATE
Facility Status: Completed - Case Closed
Status Date: 08/26/1993
Global Id: T10000018080
Lead Agency: ORANGE COUNTY LOP
Lead Agency Case Number: 911C031
Latitude: 33.688616
Longitude: -117.8371861
Case Type: Cleanup Program Site
Case Worker: Not reported
Local Agency: ORANGE COUNTY LOP
RB Case Number: Not reported
File Location: All Files are on GeoTracker or in the Local Agency Warehouse
Potential Media Affected: Not reported
Potential Contaminants of Concern: Not reported
EPA Region: 9
Coordinate Source: Not reported
Cuf Case: NO
Quantity Released Gallons: Not reported
Begin Date: 08/26/1993
Leak Reported Date: Not reported

Map ID
Direction
Distance
Elevation

MAP FINDINGS

Site

Database(s)

EDR ID Number
EPA ID Number

MC GAW INC (Continued)

S101299755

How Discovered: Not reported
How Discovered Description: Not reported
Discharge Source: Not reported
Discharge Cause: Not reported
Stop Method: Not reported
Stop Description: Not reported
No Further Action Date: 08/26/1993
CA Water Watershed Name: Not reported
Dwr Groundwater Subbasin Name: Not reported
Disadvantaged Community: Not reported
CA Enviroscreen 3 Score: Not reported
CA Enviroscreen 4 Score: Not reported
Military DOD Site: No
Facility Project Subtype: Not reported
RWQCB Region: Not reported
Site History: Please refer to recent Site Documents or Monitoring Reports for site history. Orange County is not responsible for the accuracy of any professional interpretations provided in reports submitted by consultants for the responsible party.

[Click here to access the California GeoTracker records for this facility:](#)

Orange Co. Industrial Site:

Name: MC GAW INC
Address: 2525 MCGAW AVE
City,State,Zip: IRVINE, CA 92714
Case ID: 911C031
Record ID: RO0000317
Current Status: CLOSED
Closure Type: Referred to Regional Board
Released Chemical: FUEL WASTE
Closed Date: 8/26/1993
File Location: Not reported

HIST CORTESE:

edr_fname: KENDALL MCGAW
edr_fadd1: 2525 MCGAW
City,State,Zip: IRVINE, CA 92714
Region: CORTESE
Facility County Code: 30
Reg By: LTNKA
Reg Id: 083000215T

NPDES:

Name: BRAUN MEDICAL INC
Address: 2525 MCGAW AVE
City,State,Zip: IRVINE, CA 92614
Facility Status: Not reported
NPDES Number: Not reported
Region: Not reported
Agency Number: Not reported
Regulatory Measure ID: Not reported
Place ID: Not reported
Order Number: Not reported
WDID: 8 30I007063
Regulatory Measure Type: Industrial

Map ID
Direction
Distance
Elevation

MAP FINDINGS

Site

Database(s)

EDR ID Number
EPA ID Number

MC GAW INC (Continued)

S101299755

Program Type: Not reported
Adoption Date Of Regulatory Measure: Not reported
Effective Date Of Regulatory Measure: Not reported
Termination Date Of Regulatory Measure: Not reported
Expiration Date Of Regulatory Measure: Not reported
Discharge Address: Not reported
Discharge Name: Not reported
Discharge City: Not reported
Discharge State: Not reported
Discharge Zip: Not reported
Status: Active
Status Date: 01/05/1993
Operator Name: B Braun Medical Inc
Operator Address: 2525 McGaw Ave
Operator City: Irvine
Operator State: California
Operator Zip: 92614

NPDES as of 03/2018:

NPDES Number: Not reported
Status: Not reported
Agency Number: Not reported
Region: 8
Regulatory Measure ID: 208609
Order Number: Not reported
Regulatory Measure Type: Industrial
Place ID: Not reported
WDID: 8 30I007063
Program Type: Not reported
Adoption Date Of Regulatory Measure: Not reported
Effective Date Of Regulatory Measure: Not reported
Expiration Date Of Regulatory Measure: Not reported
Termination Date Of Regulatory Measure: Not reported
Discharge Name: Not reported
Discharge Address: Not reported
Discharge City: Not reported
Discharge State: Not reported
Discharge Zip: Not reported
Received Date: 05/09/2008
Processed Date: 01/05/1993
Status: Active
Status Date: 01/05/1993
Place Size: 29.17
Place Size Unit: Acres
Contact: Rhonda Moore
Contact Title: Environmental Engineer
Contact Phone: 949-660-2323
Contact Phone Ext: Not reported
Contact Email: rhonda.moore@bbraun.com
Operator Name: B Braun Medical Inc
Operator Address: 2525 McGaw Ave
Operator City: Irvine
Operator State: California
Operator Zip: 92614
Operator Contact: Rhonda Moore
Operator Contact Title: Not reported
Operator Contact Phone: 949-660-2323
Operator Contact Phone Ext: Not reported

Map ID
Direction
Distance
Elevation

MAP FINDINGS

Site

Database(s)

EDR ID Number
EPA ID Number

MC GAW INC (Continued)

S101299755

Operator Contact Email: rhonda.moore@bbraun.com
Operator Type: Private Business
Developer: Not reported
Developer Address: Not reported
Developer City: Not reported
Developer State: Pennsylvania
Developer Zip: Not reported
Developer Contact: Not reported
Developer Contact Title: Not reported
Constype Linear Utility Ind: Not reported
Emergency Phone: 949-660-2082
Emergency Phone Ext: Not reported
Constype Above Ground Ind: Not reported
Constype Below Ground Ind: Not reported
Constype Cable Line Ind: Not reported
Constype Comm Line Ind: Not reported
Constype Commercial Ind: Not reported
Constype Electrical Line Ind: Not reported
Constype Gas Line Ind: Not reported
Constype Industrial Ind: Not reported
Constype Other Description: Not reported
Constype Other Ind: Not reported
Constype Recons Ind: Not reported
Constype Residential Ind: Not reported
Constype Transport Ind: Not reported
Constype Utility Description: Not reported
Constype Utility Ind: Not reported
Constype Water Sewer Ind: Not reported
Dir Discharge Uswater Ind: N
Receiving Water Name: Orange County Drainage Channel
Certifier: Rhonda Moore
Certifier Title: Environmental Engineer
Certification Date: 19-JUN-15
Primary Sic: 2834-Pharmaceutical Preparations
Secondary Sic: Not reported
Tertiary Sic: Not reported

NPDES Number: CAS000001
Status: Active
Agency Number: 0
Region: 8
Regulatory Measure ID: 208609
Order Number: 97-03-DWQ
Regulatory Measure Type: Enrollee
Place ID: Not reported
WDID: 8 30I007063
Program Type: Industrial
Adoption Date Of Regulatory Measure: Not reported
Effective Date Of Regulatory Measure: 01/05/1993
Expiration Date Of Regulatory Measure: Not reported
Termination Date Of Regulatory Measure: Not reported
Discharge Name: B Braun Medical Inc
Discharge Address: 2525 McGaw Ave
Discharge City: Irvine
Discharge State: California
Discharge Zip: 92614
Received Date: Not reported

Map ID
Direction
Distance
Elevation

MAP FINDINGS

Site

Database(s)

EDR ID Number
EPA ID Number

MC GAW INC (Continued)

S101299755

Processed Date:	Not reported
Status:	Not reported
Status Date:	Not reported
Place Size:	Not reported
Place Size Unit:	Not reported
Contact:	Not reported
Contact Title:	Not reported
Contact Phone:	Not reported
Contact Phone Ext:	Not reported
Contact Email:	Not reported
Operator Name:	Not reported
Operator Address:	Not reported
Operator City:	Not reported
Operator State:	Not reported
Operator Zip:	Not reported
Operator Contact:	Not reported
Operator Contact Title:	Not reported
Operator Contact Phone:	Not reported
Operator Contact Phone Ext:	Not reported
Operator Contact Email:	Not reported
Operator Type:	Not reported
Developer:	Not reported
Developer Address:	Not reported
Developer City:	Not reported
Developer State:	Not reported
Developer Zip:	Not reported
Developer Contact:	Not reported
Developer Contact Title:	Not reported
Constype Linear Utility Ind:	Not reported
Emergency Phone:	Not reported
Emergency Phone Ext:	Not reported
Constype Above Ground Ind:	Not reported
Constype Below Ground Ind:	Not reported
Constype Cable Line Ind:	Not reported
Constype Comm Line Ind:	Not reported
Constype Commercial Ind:	Not reported
Constype Electrical Line Ind:	Not reported
Constype Gas Line Ind:	Not reported
Constype Industrial Ind:	Not reported
Constype Other Description:	Not reported
Constype Other Ind:	Not reported
Constype Recons Ind:	Not reported
Constype Residential Ind:	Not reported
Constype Transport Ind:	Not reported
Constype Utility Description:	Not reported
Constype Utility Ind:	Not reported
Constype Water Sewer Ind:	Not reported
Dir Discharge Uswater Ind:	Not reported
Receiving Water Name:	Not reported
Certifier:	Not reported
Certifier Title:	Not reported
Certification Date:	Not reported
Primary Sic:	Not reported
Secondary Sic:	Not reported
Tertiary Sic:	Not reported

Map ID
Direction
Distance
Elevation

MAP FINDINGS

Site

Database(s)

EDR ID Number
EPA ID Number

MC GAW INC (Continued)

S101299755

Name: BRAUN MEDICAL INC
Address: 2525 MCGAW AVE
City,State,Zip: IRVINE, CA 92614
Facility Status: Active
NPDES Number: CAS000001
Region: 8
Agency Number: 0
Regulatory Measure ID: 208609
Place ID: Not reported
Order Number: 97-03-DWQ
WDID: 8 30I007063
Regulatory Measure Type: Enrollee
Program Type: Industrial
Adoption Date Of Regulatory Measure: Not reported
Effective Date Of Regulatory Measure: 01/05/1993
Termination Date Of Regulatory Measure: Not reported
Expiration Date Of Regulatory Measure: Not reported
Discharge Address: 2525 McGaw Ave
Discharge Name: B Braun Medical Inc
Discharge City: Irvine
Discharge State: California
Discharge Zip: 92614
Status: Not reported
Status Date: Not reported
Operator Name: Not reported
Operator Address: Not reported
Operator City: Not reported
Operator State: Not reported
Operator Zip: Not reported

NPDES as of 03/2018:

NPDES Number: Not reported
Status: Not reported
Agency Number: Not reported
Region: 8
Regulatory Measure ID: 208609
Order Number: Not reported
Regulatory Measure Type: Industrial
Place ID: Not reported
WDID: 8 30I007063
Program Type: Not reported
Adoption Date Of Regulatory Measure: Not reported
Effective Date Of Regulatory Measure: Not reported
Expiration Date Of Regulatory Measure: Not reported
Termination Date Of Regulatory Measure: Not reported
Discharge Name: Not reported
Discharge Address: Not reported
Discharge City: Not reported
Discharge State: Not reported
Discharge Zip: Not reported
Received Date: 05/09/2008
Processed Date: 01/05/1993
Status: Active
Status Date: 01/05/1993
Place Size: 29.17
Place Size Unit: Acres
Contact: Rhonda Moore
Contact Title: Environmental Engineer

Map ID
Direction
Distance
Elevation

MAP FINDINGS

Site

Database(s)

EDR ID Number
EPA ID Number

MC GAW INC (Continued)

S101299755

Contact Phone: 949-660-2323
Contact Phone Ext: Not reported
Contact Email: rhonda.moore@bbraun.com
Operator Name: B Braun Medical Inc
Operator Address: 2525 McGaw Ave
Operator City: Irvine
Operator State: California
Operator Zip: 92614
Operator Contact: Rhonda Moore
Operator Contact Title: Not reported
Operator Contact Phone: 949-660-2323
Operator Contact Phone Ext: Not reported
Operator Contact Email: rhonda.moore@bbraun.com
Operator Type: Private Business
Developer: Not reported
Developer Address: Not reported
Developer City: Not reported
Developer State: Pennsylvania
Developer Zip: Not reported
Developer Contact: Not reported
Developer Contact Title: Not reported
Constype Linear Utility Ind: Not reported
Emergency Phone: 949-660-2082
Emergency Phone Ext: Not reported
Constype Above Ground Ind: Not reported
Constype Below Ground Ind: Not reported
Constype Cable Line Ind: Not reported
Constype Comm Line Ind: Not reported
Constype Commercial Ind: Not reported
Constype Electrical Line Ind: Not reported
Constype Gas Line Ind: Not reported
Constype Industrial Ind: Not reported
Constype Other Description: Not reported
Constype Other Ind: Not reported
Constype Recons Ind: Not reported
Constype Residential Ind: Not reported
Constype Transport Ind: Not reported
Constype Utility Description: Not reported
Constype Utility Ind: Not reported
Constype Water Sewer Ind: Not reported
Dir Discharge Uswater Ind: N
Receiving Water Name: Orange County Drainage Channel
Certifier: Rhonda Moore
Certifier Title: Environmental Engineer
Certification Date: 19-JUN-15
Primary Sic: 2834-Pharmaceutical Preparations
Secondary Sic: Not reported
Tertiary Sic: Not reported

NPDES Number: CAS000001
Status: Active
Agency Number: 0
Region: 8
Regulatory Measure ID: 208609
Order Number: 97-03-DWQ
Regulatory Measure Type: Enrollee
Place ID: Not reported

Map ID
Direction
Distance
Elevation

MAP FINDINGS

Site

Database(s)

EDR ID Number
EPA ID Number

MC GAW INC (Continued)

S101299755

WDID: 8 30I007063
Program Type: Industrial
Adoption Date Of Regulatory Measure: Not reported
Effective Date Of Regulatory Measure: 01/05/1993
Expiration Date Of Regulatory Measure: Not reported
Termination Date Of Regulatory Measure: Not reported
Discharge Name: B Braun Medical Inc
Discharge Address: 2525 McGaw Ave
Discharge City: Irvine
Discharge State: California
Discharge Zip: 92614
Received Date: Not reported
Processed Date: Not reported
Status: Not reported
Status Date: Not reported
Place Size: Not reported
Place Size Unit: Not reported
Contact: Not reported
Contact Title: Not reported
Contact Phone: Not reported
Contact Phone Ext: Not reported
Contact Email: Not reported
Operator Name: Not reported
Operator Address: Not reported
Operator City: Not reported
Operator State: Not reported
Operator Zip: Not reported
Operator Contact: Not reported
Operator Contact Title: Not reported
Operator Contact Phone: Not reported
Operator Contact Phone Ext: Not reported
Operator Contact Email: Not reported
Operator Type: Not reported
Developer: Not reported
Developer Address: Not reported
Developer City: Not reported
Developer State: Not reported
Developer Zip: Not reported
Developer Contact: Not reported
Developer Contact Title: Not reported
Constype Linear Utility Ind: Not reported
Emergency Phone: Not reported
Emergency Phone Ext: Not reported
Constype Above Ground Ind: Not reported
Constype Below Ground Ind: Not reported
Constype Cable Line Ind: Not reported
Constype Comm Line Ind: Not reported
Constype Commercial Ind: Not reported
Constype Electrical Line Ind: Not reported
Constype Gas Line Ind: Not reported
Constype Industrial Ind: Not reported
Constype Other Description: Not reported
Constype Other Ind: Not reported
Constype Recons Ind: Not reported
Constype Residential Ind: Not reported
Constype Transport Ind: Not reported
Constype Utility Description: Not reported

Map ID
Direction
Distance
Elevation

MAP FINDINGS

Site

Database(s)

EDR ID Number
EPA ID Number

MC GAW INC (Continued)

S101299755

Constype Utility Ind: Not reported
Constype Water Sewer Ind: Not reported
Dir Discharge Uswater Ind: Not reported
Receiving Water Name: Not reported
Certifier: Not reported
Certifier Title: Not reported
Certification Date: Not reported
Primary Sic: Not reported
Secondary Sic: Not reported
Tertiary Sic: Not reported

CIWQS:

Name: BRAUN MEDICAL INC
Address: 2525 MCGAW AVE
City,State,Zip: IRVINE, CA 92614
Agency: B Braun Medical Inc
Agency Address: 2525 McGaw Ave, Irvine, CA 92614
Place/Project Type: Industrial - Pharmaceutical Preparations
SIC/NAICS: 2834
Region: 8
Program: INDSTW
Regulatory Measure Status: Active
Regulatory Measure Type: Storm water industrial
Order Number: 2014-0057-DWQ
WDID: 8 30I007063
NPDES Number: CAS000001
Adoption Date: Not reported
Effective Date: 01/05/1993
Termination Date: Not reported
Expiration/Review Date: Not reported
Design Flow: Not reported
Major/Minor: Not reported
Complexity: Not reported
TTWQ: Not reported
Enforcement Actions within 5 years: 0
Violations within 5 years: 0
Latitude: 33.68766
Longitude: -117.83764

CERS:

Name: BRAUN MEDICAL INC
Address: 2525 MCGAW AVE
City,State,Zip: IRVINE, CA 92614
Site ID: 527809
CERS ID: 240070
CERS Description: Industrial Facility Storm Water

Violations:

Site ID: 527809
Site Name: Braun Medical Inc
Violation Date: 02-06-2001
Citation: 2014-0057-DWQ - Industrial General Permit
Violation Description: SW - Deficient BMP Implementation
Violation Notes: HAZ WASTE ACCUMULATION AREA DRUMS IMPROPERLY SECURED; 20-30 EMPTY DRUMS STORED OUTSIDE W/ IMPROPER CONTAINMENT
Violation Division: Water Boards

Map ID
Direction
Distance
Elevation

MAP FINDINGS

Site

Database(s)

EDR ID Number
EPA ID Number

MC GAW INC (Continued)

S101299755

Violation Program: INDSTW
Violation Source: SMARTS,

Site ID: 527809
Site Name: Braun Medical Inc
Violation Date: 01-15-2015
Citation: 2014-0057-DWQ - Industrial General Permit
Violation Description: SW - Deficient Report
Violation Notes: Deficient 2013-2014 Annual Report
Violation Division: Water Boards
Violation Program: INDSTW
Violation Source: SMARTS,

Evaluation:

Eval General Type: Compliance Evaluation Inspection
Eval Date: 02-21-2001
Violations Found: No
Eval Type: Industrial Storm Water Compliance Evaluation

Eval Notes: On February 21, 2001 Regional Water Board staff, Marc Brown conducted a compliance inspection at the above referenced facility. Brown met with Vlado Senkovich, the facility contact. The facility's SWPPP (dated 1999) and training records (last conducted 9/14/00) were reviewed and found to be adequate. The facility was inspected and found to be compliant in most areas. BMPs were being implemented throughout the facility with the exception of the following issues. The hazardous waste accumulation area had two drums that were improperly secured. Although both were considered "empty", one was set atop the secondary containment wall. The second was setting outside the accumulation compound. Neither had labels. Additionally, approximately 20-30 drums, all considered empty were being stored to the west of the facility's rail trunk. Several of these drums were stacked two high and without bungs. These drums contained approximately 2-4 inches of liquid in each. The area at the north side of the facility marked "Empty Drums" had several of the 10-15 drums without bungs. The facility has implement some BMPs that included the installation of stainless steel grates within the stormwater inlets. These grates have one-inch diameter circular openings, made to trap debris, but allow storm water flow to run off site. These grates are cleaned as needed. At the time of the inspection, minimal amounts of debris was observed in the grates. The refuse compactor area located at the west side of the facility is graded to drain to the east. The eastern border of this area is equipped with a french drain, which is connected to the POTW.

Eval Division: Water Boards
Eval Program: INDSTW
Eval Source: SMARTS,

Eval General Type: Compliance Evaluation Inspection
Eval Date: 03-20-2002
Violations Found: No
Eval Type: Industrial Storm Water Compliance Evaluation

Eval Notes: B. Braun Medical manufactures intravenous solutions, glass bottles, and injection moldings for hospitals and pharmaceutical purposes. The inspector arrived at B. Braun at 2:45 p.m. and completed the inspection at 3:50 p.m. A pile of soil was observed beneath a plastic tarp outside the plant building (Photos 2 and 3). Sterilized solutions were stored near the storm drain in the loading dock area (Photo 7);

Map ID
Direction
Distance
Elevation

MAP FINDINGS

Site

Database(s)

EDR ID Number
EPA ID Number

MC GAW INC (Continued)

S101299755

the facility representative indicated that the solutions contained sterilized sugar and water. The site is graded to direct storm water from the north to the southwest onto McGaw Avenue. The facility representative indicated that storm water samples are collected at three identified points: at the facility's north section; at the facility's southwest end; and at the facility's south end. The facility SWPPP, Monitoring Plan, 2000-2001 Annual Report, and sample results were reviewed. These documents fulfilled the requirements outlined in the General Permit, with the exceptions noted below. The preliminary results of the inspection were discussed with the facility representative.

Eval Division: Water Boards
Eval Program: INDSTW
Eval Source: SMARTS,

Enforcement Action:

Site ID: 527809
Site Name: Braun Medical Inc
Site Address: 2525 MCGAW AVE
Site City: IRVINE
Site Zip: 92614
Enf Action Date: 02-22-2001
Enf Action Type: Staff Enforcement Letter
Enf Action Description: Staff Enforcement Letter
Enf Action Notes: HAZ WASTE ACCUMULATION AREA DRUMS IMPROPERLY SECURED; 20-30 EMPTY DRUMS STORED OUTSIDE W/ IMPROPER CONTAINMENT
Enf Action Division: Water Boards
Enf Action Program: INDSTW
Enf Action Source: SMARTS,

Site ID: 527809
Site Name: Braun Medical Inc
Site Address: 2525 MCGAW AVE
Site City: IRVINE
Site Zip: 92614
Enf Action Date: 01-15-2015
Enf Action Type: Staff Enforcement Letter
Enf Action Description: Staff Enforcement Letter
Enf Action Notes: 2013-2014 Annual Report requires revision
Enf Action Division: Water Boards
Enf Action Program: INDSTW
Enf Action Source: SMARTS,

Affiliation:

Affiliation Type Desc: Owner/Operator
Entity Name: B Braun Medical Inc
Entity Title: Operator
Affiliation Address: 2525 McGaw Ave
Affiliation City: Irvine
Affiliation State: CA
Affiliation Country: Not reported
Affiliation Zip: 92614
Affiliation Phone: ,

Name: KENDALL MCGAW

Map ID
Direction
Distance
Elevation

MAP FINDINGS

Site

Database(s)

EDR ID Number
EPA ID Number

MC GAW INC (Continued)

S101299755

Address: 2525 MCGAW AVE
City,State,Zip: IRVINE, CA 92714
Site ID: 663211
CERS ID: T0605901997
CERS Description: Leaking Underground Storage Tank Cleanup Site

Affiliation:
Affiliation Type Desc: Regional Board Caseworker
Entity Name: RAY AKHTARSHAD - SANTA ANA RWQCB (REGION 8)
Entity Title: Not reported
Affiliation Address: 3737 MAIN STREET, SUITE 500
Affiliation City: RIVERSIDE
Affiliation State: CA
Affiliation Country: Not reported
Affiliation Zip: Not reported
Affiliation Phone: ,

Name: MC GAW INC
Address: 2525 MCGAW AVE
City,State,Zip: IRVINE, CA 92714
Site ID: 667942
CERS ID: T10000018080
CERS Description: Cleanup Program Site

Affiliation:
Affiliation Type Desc: Local Agency Caseworker
Entity Name: IC SUPERVISOR - ORANGE COUNTY LOP
Entity Title: Not reported
Affiliation Address: 1241 E. DYER RD., SUITE 120
Affiliation City: SANTA ANA
Affiliation State: CA
Affiliation Country: Not reported
Affiliation Zip: Not reported
Affiliation Phone: ,

AT236
South
1/8-1/4
0.169 mi.
892 ft.

2525 MCGAW AVE
IRVINE, CA

Site 5 of 13 in cluster AT

CA AST A100336903
N/A

Relative:
Higher

AST:

Actual:
41 ft.

Name: Not reported
Address: 2525 MCGAW AVE
City/Zip: IRVINE,
Certified Unified Program Agencies: Orange
Owner: B BRAUN MEDICAL INC
Total Gallons: 1,320
CERSID: Not reported
Facility ID: Not reported
Business Name: Not reported
Phone: Not reported
Fax: Not reported
Mailing Address: Not reported
Mailing Address City: Not reported
Mailing Address State: Not reported
Mailing Address Zip Code: Not reported

Map ID
 Direction
 Distance
 Elevation

MAP FINDINGS

Site

Database(s)

EDR ID Number
 EPA ID Number

(Continued)

A100336903

Operator Name: Not reported
 Operator Phone: Not reported
 Owner Phone: Not reported
 Owner Mail Address: Not reported
 Owner State: Not reported
 Owner Zip Code: Not reported
 Owner Country: Not reported
 Property Owner Name: Not reported
 Property Owner Phone: Not reported
 Property Owner Mailing Address: Not reported
 Property Owner City: Not reported
 Property Owner Stat : Not reported
 Property Owner Zip Code: Not reported
 Property Owner Country: Not reported
 EPAID: Not reported

AT237 **WALGREEN CO STORE 92614**
South **2525 MCGAW AVE**
1/8-1/4 **IRVINE, CA 92614**
0.169 mi.
892 ft. **Site 6 of 13 in cluster AT**

CA LUST **S103866901**
CA Cortese **N/A**
CA HWTS
CA HAZNET
CA WDS
CA CERS

Relative:
Higher

LUST REG 8:

Actual:
41 ft.

Name: KENDALL-MCGAW
 Address: 2525 MCGAW
 City: IRVINE
 Region: 8
 County: Orange
 Regional Board: Santa Ana Region
 Facility Status: Case Closed
 Case Number: 083000215T
 Local Case Num: 86UT071
 Case Type: Undefined
 Substance: Gasoline
 Qty Leaked: 0
 Abate Method: Not reported
 Cross Street: Not reported
 Enf Type: Not reported
 Funding: Not reported
 How Discovered: Tank Closure
 How Stopped: Close Tank
 Leak Cause: Unknown
 Leak Source: Unknown
 Global ID: T0605900165
 How Stopped Date: 9/9/9999
 Enter Date: Not reported
 Date Confirmation of Leak Began: Not reported
 Date Preliminary Assessment Began: Not reported
 Discover Date: 1/1/1965
 Enforcement Date: Not reported
 Close Date: 8/10/1987
 Date Prelim Assessment Workplan Submitted: Not reported
 Date Pollution Characterization Began: Not reported
 Date Remediation Plan Submitted: Not reported
 Date Remedial Action Underway: Not reported
 Date Post Remedial Action Monitoring: Not reported
 Enter Date: Not reported

Map ID
Direction
Distance
Elevation

MAP FINDINGS

Site

Database(s)

EDR ID Number
EPA ID Number

WALGREEN CO STORE 92614 (Continued)

S103866901

GW Qualifies:	Not reported
Soil Qualifies:	Not reported
Operator:	Not reported
Facility Contact:	Not reported
Interim:	Not reported
Oversite Program:	LUST
Latitude:	33.6876017
Longitude:	-117.8374638
MTBE Date:	Not reported
Max MTBE GW:	Not reported
MTBE Concentration:	0
Max MTBE Soil:	Not reported
MTBE Fuel:	1
MTBE Tested:	Site NOT Tested for MTBE. Includes Unknown and Not Analyzed.
MTBE Class:	*
Staff:	CAB
Staff Initials:	JK
Lead Agency:	Local Agency
Local Agency:	30000L
Hydr Basin #:	Not reported
Beneficial:	MUN
Priority:	Not reported
Cleanup Fund Id:	Not reported
Work Suspended:	Not reported
Summary:	Not reported

CORTESE:

Name:	KENDALL-MCGAW
Address:	2525 MCGAW
City,State,Zip:	IRVINE, CA 92714
Region:	CORTESE
Envirostor Id:	Not reported
Global ID:	T0605900165
Site/Facility Type:	LUST CLEANUP SITE
Cleanup Status:	COMPLETED - CASE CLOSED
Status Date:	Not reported
Site Code:	Not reported
Latitude:	Not reported
Longitude:	Not reported
Owner:	Not reported
Enf Type:	Not reported
Swat R:	Not reported
Flag:	active
Order No:	Not reported
Waste Discharge System No:	Not reported
Effective Date:	Not reported
Region 2:	Not reported
WID Id:	Not reported
Solid Waste Id No:	Not reported
Waste Management Uit Name:	Not reported
File Name:	Active Open

HWTS:

Name:	WALGREENS #5075
Address:	2525 MCGAW AVE
Address 2:	Not reported

Map ID
Direction
Distance
Elevation

MAP FINDINGS

Site

Database(s)

EDR ID Number
EPA ID Number

WALGREEN CO STORE 92614 (Continued)

S103866901

City,State,Zip: IRVINE, CA 92614
EPA ID: CAL000386009
Inactive Date: 06/30/2013
Create Date: 06/06/2013
Last Act Date: Not reported
Mailing Name: Not reported
Mailing Address: 3207 GREY HAWK CT., SUITE 200
Mailing Address 2: Not reported
Mailing City,State,Zip: CARLSBAD, CA 920100000
Owner Name: WALGREEN CO.
Owner Address: 200 WILMOT RD.
Owner Address 2: Not reported
Owner City,State,Zip: DEERFIELD, IL 600150000
Owner Phone: Not reported
Owner Fax: Not reported
Contact Name: KARINA ROMERO
Contact Address: 3207 GREY HAWK CT., SUITE 200
Contact Address 2: Not reported
City,State,Zip: CARLSBAD, CA 92010
Contact Phone: Not reported
Contact Fax: Not reported
Facility Status: Inactive
Facility Type: PERMANENT
Category: STATE
Latitude: 33.68889
Longitude: -117.83682

NAICS:

EPA ID: CAL000386009
Create Date: 2013-06-06 12:35:53.707
NAICS Code: 44611
NAICS Description: Pharmacies and Drug Stores
Issued EPA ID Date: 2013-06-06 12:35:53.70700
Inactive Date: 2013-06-30 00:00:00
Facility Name: WALGREENS #5075
Facility Address: 2525 MCGAW AVE
Facility Address 2: Not reported
Facility City: IRVINE
Facility County: Not reported
Facility State: CA
Facility Zip: 92614

HAZNET:

Name: WALGREENS #5075
Address: 2525 MCGAW AVE
Address 2: Not reported
City,State,Zip: IRVINE, CA 92614
Contact: KARINA ROMERO
Telephone: 7606028700
Mailing Name: Not reported
Mailing Address: 3207 GREY HAWK CT., SUITE 200

Year: 2014
Gepaid: CAL000386009
TSD EPA ID: CAD008364432
CA Waste Code: 311 - Pharmaceutical waste

Map ID
Direction
Distance
Elevation

MAP FINDINGS

Site

Database(s)

EDR ID Number
EPA ID Number

WALGREEN CO STORE 92614 (Continued)

S103866901

Disposal Method: H141 - Storage, Bulking, And/Or Transfer Off Site--No Treatment/Reovery (H010-H129) Or (H131-H135)
Tons: 0.0045
Year: 2014
Gepaid: CAL000386009
TSD EPA ID: CAD008364432
CA Waste Code: 331 - Off-specification, aged or surplus organics
Disposal Method: H141 - Storage, Bulking, And/Or Transfer Off Site--No Treatment/Reovery (H010-H129) Or (H131-H135)
Tons: 0.0025
Year: 2013
Gepaid: CAL000386009
TSD EPA ID: CAD008364432
CA Waste Code: 311 - Pharmaceutical waste
Disposal Method: H141 - Storage, Bulking, And/Or Transfer Off Site--No Treatment/Reovery (H010-H129) Or (H131-H135)
Tons: 0.0105

Additional Info:

Year: 2014
Gen EPA ID: CAL000386009
Shipment Date: 20141201
Creation Date: 2/6/2015 22:15:34
Receipt Date: 20141204
Manifest ID: 000901689PSC
Trans EPA ID: CAD008364432
Trans Name: RHO CHEM LLC
Trans 2 EPA ID: CAD983649880
Trans 2 Name: PSC ENVIRONMENTAL SERVICES OF POMONA LP
TSD EPA ID: CAD008364432
Trans Name: RHO CHEM LLC
TSD EPA ID: Not reported
TSD EPA Alt Name: Not reported
Waste Code Description: 331 - Off-specification, aged, or surplus organics
RCRA Code: D001
Meth Code: H141 - Storage, Bulking, And/Or Transfer Off Site--No Treatment/Reovery (H010-H129) Or (H131-H135)
Quantity Tons: 0.0025
Waste Quantity: 5
Quantity Unit: P
Additional Code 1: Not reported
Additional Code 2: Not reported
Additional Code 3: Not reported
Additional Code 4: Not reported
Additional Code 5: Not reported
Shipment Date: 20141201
Creation Date: 2/6/2015 22:15:34
Receipt Date: 20141204
Manifest ID: 000901689PSC
Trans EPA ID: CAD008364432
Trans Name: RHO CHEM LLC
Trans 2 EPA ID: CAD983649880

Map ID
Direction
Distance
Elevation

MAP FINDINGS

Site

Database(s)

EDR ID Number
EPA ID Number

WALGREEN CO STORE 92614 (Continued)

S103866901

Trans 2 Name: PSC ENVIRONMENTAL SERVICES OF POMONA LP
TSDf EPA ID: CAD008364432
Trans Name: RHO CHEM LLC
TSDf Alt EPA ID: Not reported
TSDf Alt Name: Not reported
Waste Code Description: 311 - Pharmaceutical waste
RCRA Code: U002
Meth Code: H141 - Storage, Bulking, And/Or Transfer Off Site--No Treatment/Reovery (H010-H129) Or (H131-H135)

Quantity Tons: 0.0045
Waste Quantity: 9
Quantity Unit: P
Additional Code 1: D011
Additional Code 2: D007
Additional Code 3: D005
Additional Code 4: D001
Additional Code 5: Not reported

Additional Info:

Year: 2013
Gen EPA ID: CAL000386009

Shipment Date: 20131205
Creation Date: 2/24/2014 22:15:29
Receipt Date: 20131217
Manifest ID: 000652836PSC
Trans EPA ID: CAD008364432
Trans Name: RHO CHEM LLC
Trans 2 EPA ID: CAD983649880
Trans 2 Name: PSC ENVIRONMENTAL SERVICES OF POMONA LP
TSDf EPA ID: CAD008364432
Trans Name: RHO CHEM LLC
TSDf Alt EPA ID: Not reported
TSDf Alt Name: Not reported
Waste Code Description: 311 - Pharmaceutical waste
RCRA Code: U002
Meth Code: H141 - Storage, Bulking, And/Or Transfer Off Site--No Treatment/Reovery (H010-H129) Or (H131-H135)

Quantity Tons: 0.0105
Waste Quantity: 21
Quantity Unit: P
Additional Code 1: D011
Additional Code 2: D007
Additional Code 3: D005
Additional Code 4: D001
Additional Code 5: Not reported

WDS:

Name: MCGAW INC
Address: 2525 MCGAW
City: IRVINE
Facility ID: Santa Ana River 30I007063
Facility Type: Industrial - Facility that treats and/or disposes of liquid or semisolid wastes from any servicing, producing, manufacturing or processing operation of whatever nature, including mining, gravel washing, geothermal operations, air conditioning, ship building and

Map ID
Direction
Distance
Elevation

MAP FINDINGS

Site

Database(s)

EDR ID Number
EPA ID Number

WALGREEN CO STORE 92614 (Continued)

S103866901

repairing, oil production, storage and disposal operations, water pumping.

Facility Status: Active - Any facility with a continuous or seasonal discharge that is under Waste Discharge Requirements.

NPDES Number: CAS000001 The 1st 2 characters designate the state. The remaining 7 are assigned by the Regional Board

Subregion: 8

Facility Telephone: Not reported

Facility Contact: Not reported

Agency Name: WICK GOODSPEED

Agency Address: Not reported

Agency City,St,Zip: 0

Agency Contact: Not reported

Agency Telephone: Not reported

Agency Type: Private

SIC Code: 0

SIC Code 2: Not reported

Primary Waste Type: Not reported

Primary Waste: Not reported

Waste Type2: Not reported

Waste2: Not reported

Primary Waste Type: Not reported

Secondary Waste: Not reported

Secondary Waste Type: Not reported

Design Flow: 0

Baseline Flow: 0

Reclamation: Not reported

POTW: Not reported

Treat To Water: Minor Threat to Water Quality. A violation of a regional board order should cause a relatively minor impairment of beneficial uses compared to a major or minor threat. Not: All nurds without a TTWQ will be considered a minor threat to water quality unless coded at a higher Level. A Zero (0) may be used to code those NURDS that are found to represent no threat to water quality.

Complexity: Category C - Facilities having no waste treatment systems, such as cooling water dischargers or those who must comply through best management practices, facilities with passive waste treatment and disposal systems, such as septic systems with subsurface disposal, or dischargers having waste storage systems with land disposal such as dairy waste ponds.

CERS:

Name: KENDALL-MCGAW
Address: 2525 MCGAW
City,State,Zip: IRVINE, CA 92714
Site ID: 663212
CERS ID: T0605900165
CERS Description: Leaking Underground Storage Tank Cleanup Site

Affiliation:

Affiliation Type Desc: Regional Board Caseworker
Entity Name: MAILE SEEGER GEE - SANTA ANA RWQCB (REGION 8)
Entity Title: Not reported
Affiliation Address: 3737 MAIN STREET, SUITE 500
Affiliation City: RIVERSIDE
Affiliation State: CA
Affiliation Country: Not reported

Map ID
Direction
Distance
Elevation

MAP FINDINGS

Site

Database(s)

EDR ID Number
EPA ID Number

WALGREEN CO STORE 92614 (Continued)

S103866901

Affiliation Zip: Not reported
Affiliation Phone: 9517824379,

AT238
South
1/8-1/4
0.169 mi.
892 ft.

KENDALL MCGAW LABS INC
2525 MCGAW AV
IRVINE, CA 92714
Site 7 of 13 in cluster AT

CA HIST UST **U001578502**
CA EMI **N/A**
CA HWTS
CA CERS

Relative:
Higher
Actual:
41 ft.

HIST UST:
Name: AMERICAN MCGAW
Address: 2525 MCGAW AVE
City,State,Zip: IRVINE, CA 92714
File Number: 0002e4c4
URL: <https://documents.geotracker.waterboards.ca.gov/ustpdfs/pdf/0002e4c4.pdf>
Region: STATE
Facility ID: 00000045505
Facility Type: Gas Station
Other Type: Not reported
Contact Name: DON EMMEL
Telephone: 7146602033
Owner Name: AMERICAN MCGAW
Owner Address: 2525 MCGAW AVE.
Owner City,St,Zip: IRVINE, CA 927145895
Total Tanks: 0000

Tank Num: 001
Container Num: 1
Year Installed: 1980
Tank Capacity: 00005000
Tank Used for: PRODUCT
Type of Fuel: UNLEADED
Container Construction Thickness: Not reported
Leak Detection: Stock Inventor, Pressure Test

Click here for Geo Tracker PDF:

EMI:
Name: KENDALL MCGAW LABS INC
Address: 2525 MCGAW AV
City,State,Zip: IRVINE, CA 927145895
Year: 1987
County Code: 30
Air Basin: SC
Facility ID: 54081
Air District Name: SC
SIC Code: 2834
Air District Name: SOUTH COAST AQMD
Community Health Air Pollution Info System: Not reported
Consolidated Emission Reporting Rule: Not reported
Total Organic Hydrocarbon Gases Tons/Yr: 4
Reactive Organic Gases Tons/Yr: 1
Carbon Monoxide Emissions Tons/Yr: 14
NOX - Oxides of Nitrogen Tons/Yr: 26
SOX - Oxides of Sulphur Tons/Yr: 0
Particulate Matter Tons/Yr: 2

Map ID
Direction
Distance
Elevation

MAP FINDINGS

Site

Database(s)

EDR ID Number
EPA ID Number

KENDALL MCGAW LABS INC (Continued)

U001578502

Part. Matter 10 Micrometers and Smlr Tons/Yr:2

Name: MCGAW INC
Address: 2525 MCGAW AV
City,State,Zip: IRVINE, CA 927145895
Year: 1990
County Code: 30
Air Basin: SC
Facility ID: 83444
Air District Name: SC
SIC Code: 2834
Air District Name: SOUTH COAST AQMD
Community Health Air Pollution Info System: Not reported
Consolidated Emission Reporting Rule: Not reported
Total Organic Hydrocarbon Gases Tons/Yr: 7
Reactive Organic Gases Tons/Yr: 5
Carbon Monoxide Emissions Tons/Yr: 20
NOX - Oxides of Nitrogen Tons/Yr: 15
SOX - Oxides of Sulphur Tons/Yr: 0
Particulate Matter Tons/Yr: 3
Part. Matter 10 Micrometers and Smlr Tons/Yr:2

Name: KENDALL MCGAW LABS INC
Address: 2525 MCGAW AV
City,State,Zip: IRVINE, CA 927145895
Year: 1990
County Code: 30
Air Basin: SC
Facility ID: 54081
Air District Name: SC
SIC Code: 2834
Air District Name: SOUTH COAST AQMD
Community Health Air Pollution Info System: Not reported
Consolidated Emission Reporting Rule: Not reported
Total Organic Hydrocarbon Gases Tons/Yr: 16
Reactive Organic Gases Tons/Yr: 12
Carbon Monoxide Emissions Tons/Yr: 21
NOX - Oxides of Nitrogen Tons/Yr: 74
SOX - Oxides of Sulphur Tons/Yr: 0
Particulate Matter Tons/Yr: 3
Part. Matter 10 Micrometers and Smlr Tons/Yr:3

Name: MCGAW INC
Address: 2525 MCGAW AVE
City,State,Zip: IRVINE, CA 927145895
Year: 1996
County Code: 30
Air Basin: SC
Facility ID: 83444
Air District Name: SC
SIC Code: 2834
Air District Name: SOUTH COAST AQMD
Community Health Air Pollution Info System: Not reported
Consolidated Emission Reporting Rule: Not reported
Total Organic Hydrocarbon Gases Tons/Yr: 13
Reactive Organic Gases Tons/Yr: 9
Carbon Monoxide Emissions Tons/Yr: 14

Map ID
Direction
Distance
Elevation

MAP FINDINGS

Site

Database(s)

EDR ID Number
EPA ID Number

KENDALL MCGAW LABS INC (Continued)

U001578502

NOX - Oxides of Nitrogen Tons/Yr: 44
SOX - Oxides of Sulphur Tons/Yr: 0
Particulate Matter Tons/Yr: 5
Part. Matter 10 Micrometers and Smlr Tons/Yr:4

Name: MCGAW INC
Address: 2525 MCGAW AV
City,State,Zip: IRVINE, CA 927145895
Year: 1997
County Code: 30
Air Basin: SC
Facility ID: 83444
Air District Name: SC
SIC Code: 2834
Air District Name: SOUTH COAST AQMD
Community Health Air Pollution Info System: Not reported
Consolidated Emission Reporting Rule: Not reported
Total Organic Hydrocarbon Gases Tons/Yr: 170
Reactive Organic Gases Tons/Yr: 21
Carbon Monoxide Emissions Tons/Yr: 18
NOX - Oxides of Nitrogen Tons/Yr: 166
SOX - Oxides of Sulphur Tons/Yr: 0
Particulate Matter Tons/Yr: 5
Part. Matter 10 Micrometers and Smlr Tons/Yr:5

Name: MCGAW INC
Address: 2525 MCGAW AV
City,State,Zip: IRVINE, CA 927145895
Year: 1998
County Code: 30
Air Basin: SC
Facility ID: 83444
Air District Name: SC
SIC Code: 2834
Air District Name: SOUTH COAST AQMD
Community Health Air Pollution Info System: Not reported
Consolidated Emission Reporting Rule: Not reported
Total Organic Hydrocarbon Gases Tons/Yr: 208
Reactive Organic Gases Tons/Yr: 25
Carbon Monoxide Emissions Tons/Yr: 18
NOX - Oxides of Nitrogen Tons/Yr: 166
SOX - Oxides of Sulphur Tons/Yr: 0
Particulate Matter Tons/Yr: 5
Part. Matter 10 Micrometers and Smlr Tons/Yr:5

Name: MCGAW INC
Address: 2525 MCGAW AV
City,State,Zip: IRVINE, CA 927145895
Year: 1999
County Code: 30
Air Basin: SC
Facility ID: 83444
Air District Name: SC
SIC Code: 2834
Air District Name: SOUTH COAST AQMD
Community Health Air Pollution Info System: Not reported
Consolidated Emission Reporting Rule: Not reported

Map ID
Direction
Distance
Elevation

MAP FINDINGS

Site

Database(s)

EDR ID Number
EPA ID Number

KENDALL MCGAW LABS INC (Continued)

U001578502

Total Organic Hydrocarbon Gases Tons/Yr: 170
Reactive Organic Gases Tons/Yr: 21
Carbon Monoxide Emissions Tons/Yr: 18
NOX - Oxides of Nitrogen Tons/Yr: 166
SOX - Oxides of Sulphur Tons/Yr: 0
Particulate Matter Tons/Yr: 5
Part. Matter 10 Micrometers and Smlr Tons/Yr:5

Name: MCGAW INC
Address: 2525 MCGAW AV
City,State,Zip: IRVINE, CA 927145895
Year: 2000
County Code: 30
Air Basin: SC
Facility ID: 83444
Air District Name: SC
SIC Code: 2834
Air District Name: SOUTH COAST AQMD
Community Health Air Pollution Info System: Not reported
Consolidated Emission Reporting Rule: Not reported
Total Organic Hydrocarbon Gases Tons/Yr: 170
Reactive Organic Gases Tons/Yr: 21
Carbon Monoxide Emissions Tons/Yr: 18
NOX - Oxides of Nitrogen Tons/Yr: 166
SOX - Oxides of Sulphur Tons/Yr: 0
Particulate Matter Tons/Yr: 5
Part. Matter 10 Micrometers and Smlr Tons/Yr:5

HWTS:

Name: AMIR EVANS
Address: 2525 MCGAW AVE
Address 2: Not reported
City,State,Zip: IRVINE, CA 92614
EPA ID: CAC003082432
Inactive Date: 12/03/2020
Create Date: 09/03/2020
Last Act Date: Not reported
Mailing Name: Not reported
Mailing Address: 2525 MCGAW AVE
Mailing Address 2: Not reported
Mailing City,State,Zip: IRVINE, CA 92614
Owner Name: CHRIS HEMAN
Owner Address: 2525 MCGAW AVE
Owner Address 2: Not reported
Owner City,State,Zip: IRVINE, CA 92614
Owner Phone: Not reported
Owner Fax: Not reported
Contact Name: AMIR EVANS
Contact Address: 4665 MACAUTHUR COURT
Contact Address 2: Not reported
City,State,Zip: NEWPORT BEACH, CA 92660
Contact Phone: Not reported
Contact Fax: Not reported
Facility Status: Inactive
Facility Type: TEMPORARY
Category: STATE
Latitude: 33.68762701

Map ID
Direction
Distance
Elevation

MAP FINDINGS

Site

Database(s)

EDR ID Number
EPA ID Number

KENDALL MCGAW LABS INC (Continued)

U001578502

Longitude: -117.836648

NAICS:
EPA ID: CAC003082432
Create Date: 2020-09-03 14:43:35.040
NAICS Code: 56291
NAICS Description: Remediation Services
Issued EPA ID Date: 2020-09-03 14:43:35.04000
Inactive Date: 2020-12-03 14:43:35.02300
Facility Name: AMIR EVANS
Facility Address: 2525 MCGAW AVE
Facility Address 2: Not reported
Facility City: IRVINE
Facility County: Not reported
Facility State: CA
Facility Zip: 92614

CERS:
Name: B BRAUN MEDICAL
Address: 2525 MCGAW AVE
City,State,Zip: IRVINE, CA 92614
Site ID: 453326
CERS ID: 110008262851
CERS Description: US EPA Air Emission Inventory System (EIS)

Affiliation:
Affiliation Type Desc: Environmental Contact
Entity Name: RHONDA MOORE
Entity Title: ENVIRONMENTAL ENGINEER
Affiliation Address: 2525 MCGAW AVE
Affiliation City: IRVINE
Affiliation State: CA
Affiliation Country: Not reported
Affiliation Zip: Not reported
Affiliation Phone: ,

Affiliation Type Desc: Public Contact
Entity Name: Robert Mitchell
Entity Title: Not reported
Affiliation Address: Not reported
Affiliation City: Not reported
Affiliation State: Not reported
Affiliation Country: Not reported
Affiliation Zip: Not reported
Affiliation Phone: ,

AT239
South
1/8-1/4
0.169 mi.
892 ft.

BIOLOGICAL TEST CTR
2525 MCGAW AVE
IRVINE, CA 92614
Site 8 of 13 in cluster AT

RCRA-LQG 1000184753
ICIS CAD073606279
US AIRS

Relative:
Higher
Actual:
41 ft.

RCRA Listings:
Date Form Received by Agency: 20220128
Handler Name: B Braun Medical Inc
Handler Address: MCGAW AVENUE

Map ID
Direction
Distance
Elevation

MAP FINDINGS

Site

Database(s)

EDR ID Number
EPA ID Number

BIOLOGICAL TEST CTR (Continued)

1000184753

Handler City,State,Zip:	IRVINE, CA 92714-0000
EPA ID:	CAD073606279
Contact Name:	CAMILLE YU
Contact Address:	MCGAW AVENUE
Contact City,State,Zip:	IRVINE, CA 92714-0000
Contact Telephone:	949-660-2287
Contact Fax:	Not reported
Contact Email:	CAMILLE.YU@BBRAUNUSA.COM
Contact Title:	SR. EHS SPECIALIST
EPA Region:	09
Land Type:	Private
Federal Waste Generator Description:	Large Quantity Generator
Non-Notifier:	Not reported
Biennial Report Cycle:	2021
Accessibility:	Not reported
Active Site Indicator:	Handler Activities
State District Owner:	Not reported
State District:	Not reported
Mailing Address:	MCGAW AVENUE
Mailing City,State,Zip:	IRVINE, CA 92614
Owner Name:	B Braun Medical Inc.
Owner Type:	Private
Operator Name:	B Braun Medical Inc.
Operator Type:	Private
Short-Term Generator Activity:	No
Importer Activity:	No
Mixed Waste Generator:	No
Transporter Activity:	No
Transfer Facility Activity:	No
Recycler Activity with Storage:	No
Small Quantity On-Site Burner Exemption:	No
Smelting Melting and Refining Furnace Exemption:	No
Underground Injection Control:	No
Off-Site Waste Receipt:	No
Universal Waste Indicator:	No
Universal Waste Destination Facility:	No
Federal Universal Waste:	No
Active Site State-Reg Handler:	---
Federal Facility Indicator:	Not reported
Hazardous Secondary Material Indicator:	N
Sub-Part K Indicator:	Not reported
2018 GPRA Permit Baseline:	Not on the Baseline
2018 GPRA Renewals Baseline:	Not on the Baseline
202 GPRA Corrective Action Baseline:	No
Subject to Corrective Action Universe:	No
Non-TSDFs Where RCRA CA has Been Imposed Universe:	No
Corrective Action Priority Ranking:	No NCAPS ranking
Environmental Control Indicator:	No
Institutional Control Indicator:	No
Human Exposure Controls Indicator:	N/A
Groundwater Controls Indicator:	N/A
Significant Non-Complier Universe:	No
Unaddressed Significant Non-Complier Universe:	No
Addressed Significant Non-Complier Universe:	No
Significant Non-Complier With a Compliance Schedule Universe:	No
Financial Assurance Required:	Not reported
Handler Date of Last Change:	20220602

Map ID
Direction
Distance
Elevation

MAP FINDINGS

Site

Database(s)

EDR ID Number
EPA ID Number

BIOLOGICAL TEST CTR (Continued)

1000184753

Recognized Trader-Importer: No
Recognized Trader-Exporter: No
Importer of Spent Lead Acid Batteries: No
Exporter of Spent Lead Acid Batteries: No
Recycler Activity Without Storage: No
Manifest Broker: No
Sub-Part P Indicator: No

Biennial: List of Years

Year: 2021

[Click Here for Biennial Reporting System Data:](#)

Year: 2019

[Click Here for Biennial Reporting System Data:](#)

Year: 2017

[Click Here for Biennial Reporting System Data:](#)

Year: 2013

[Click Here for Biennial Reporting System Data:](#)

Hazardous Waste Summary:

Waste Code: D001
Waste Description: Ignitable Waste

Waste Code: D002
Waste Description: Corrosive Waste

Waste Code: D003
Waste Description: Reactive Waste

Waste Code: D004
Waste Description: Arsenic

Waste Code: D007
Waste Description: Chromium

Waste Code: D008
Waste Description: Lead

Waste Code: D009
Waste Description: Mercury

Waste Code: D022
Waste Description: Chloroform

Waste Code: D035
Waste Description: Methyl Ethyl Ketone

Waste Code: F003
Waste Description: The Following Spent Nonhalogenated Solvents: Xylene, Acetone, Ethyl Acetate, Ethyl Benzene, Ethyl Ether, Methyl Isobutyl Ketone, N-Butyl Alcohol, Cyclohexanone, And Methanol; All Spent Solvent Mixtures/Blends Containing, Before Use, Only The Above Spent Nonhalogenated Solvents; And All Spent Solvent Mixtures/Blends

Map ID
Direction
Distance
Elevation

MAP FINDINGS

Site

Database(s)

EDR ID Number
EPA ID Number

BIOLOGICAL TEST CTR (Continued)

1000184753

Containing, Before Use, One Or More Of The Above Nonhalogenated Solvents, And A Total Of Ten Percent Or More (By Volume) Of One Or More Of Those Solvents Listed In F001, F002, F004, And F005; And Still Bottoms From The Recovery Of These Spent Solvents And Spent Solvent Mixtures.

Waste Code: F005
Waste Description: The Following Spent Nonhalogenated Solvents: Toluene, Methyl Ethyl Ketone, Carbon Disulfide, Isobutanol, Pyridine, Benzene, 2-Ethoxyethanol, And 2-Nitropropane; All Spent Solvent Mixtures/Blends Containing, Before Use, A Total Of Ten Percent Or More (By Volume) Of One Or More Of The Above Nonhalogenated Solvents Or Those Solvents Listed In F001, F002, Or F004; And Still Bottoms From The Recovery Of These Spent Solvents And Spent Solvent Mixtures.

Waste Code: P012
Waste Description: Arsenic Oxide As₂O₃ (Or) Arsenic Trioxide

Waste Code: P098
Waste Description: Potassium Cyanide (Or) Potassium Cyanide K(Cn)

Waste Code: U003
Waste Description: Acetonitrile (I,T)

Waste Code: U117
Waste Description: Ethane, 1,1'-Oxybis-(I) (Or) Ethyl Ether (I)

Waste Code: U122
Waste Description: Formaldehyde

Waste Code: U123
Waste Description: Formic Acid (C,T)

Waste Code: U236
Waste Description: 2,7-Naphthalenedisulfonic Acid,3,3'-[(3,3'-Dimethyl[1,1'-Biphenyl]-4,4'-Diyl)Bis(Azo)Bis[5-Amino-4-Hydroxy]-, Tetrasodium Salt (Or) Trypan Blue

Handler - Owner Operator:

Owner/Operator Indicator: Owner
Owner/Operator Name: B BRAUN MEDICAL INC.
Legal Status: Private
Date Became Current: 19970602
Date Ended Current: Not reported
Owner/Operator Address: 824 12TH AVENUE
Owner/Operator City,State,Zip: BETHLEHEM, PA 18018
Owner/Operator Telephone: 949-660-2273
Owner/Operator Telephone Ext: Not reported
Owner/Operator Fax: Not reported
Owner/Operator Email: TRAVIS.DOMINGO@BBRAUNUSA.COM

Owner/Operator Indicator: Owner
Owner/Operator Name: AMERICAN HOSPITAL SUPPLY CORPORATION
Legal Status: Private
Date Became Current: Not reported
Date Ended Current: Not reported
Owner/Operator Address: NOT REQUIRED

Map ID
Direction
Distance
Elevation

MAP FINDINGS

Site

Database(s)

EDR ID Number
EPA ID Number

BIOLOGICAL TEST CTR (Continued)

1000184753

Owner/Operator City,State,Zip:	NOT REQUIRED, ME 99999
Owner/Operator Telephone:	415-555-1212
Owner/Operator Telephone Ext:	Not reported
Owner/Operator Fax:	Not reported
Owner/Operator Email:	Not reported
Owner/Operator Indicator:	Operator
Owner/Operator Name: B BRAUN MEDICAL INC.	
Legal Status:	Private
Date Became Current:	19970602
Date Ended Current:	Not reported
Owner/Operator Address:	2525 MCGAW AVENUE
Owner/Operator City,State,Zip:	IRVINE, CA 92614
Owner/Operator Telephone:	949-660-2273
Owner/Operator Telephone Ext:	Not reported
Owner/Operator Fax:	Not reported
Owner/Operator Email:	CAMILLE.YU@BBRAUNUSA.COM
Owner/Operator Indicator:	Operator
Owner/Operator Name: B BRAUN MEDICAL INC.	
Legal Status:	Private
Date Became Current:	19970602
Date Ended Current:	Not reported
Owner/Operator Address:	2525 MCGAW AVENUE
Owner/Operator City,State,Zip:	IRVINE, CA 92614
Owner/Operator Telephone:	949-660-2273
Owner/Operator Telephone Ext:	Not reported
Owner/Operator Fax:	Not reported
Owner/Operator Email:	CAMILLE.YU@BBRAUNUSA.COM
Owner/Operator Indicator:	Owner
Owner/Operator Name: B BRAUN MEDICAL INC	
Legal Status:	Private
Date Became Current:	19970501
Date Ended Current:	Not reported
Owner/Operator Address:	824 12TH AVE
Owner/Operator City,State,Zip:	BETHLEHEM, PA 18018
Owner/Operator Telephone:	610-691-5400
Owner/Operator Telephone Ext:	Not reported
Owner/Operator Fax:	Not reported
Owner/Operator Email:	Not reported
Owner/Operator Indicator:	Operator
Owner/Operator Name: B BRAUN MEDICAL CENTER	
Legal Status:	Private
Date Became Current:	19970501
Date Ended Current:	Not reported
Owner/Operator Address:	Not reported
Owner/Operator City,State,Zip:	Not reported
Owner/Operator Telephone:	Not reported
Owner/Operator Telephone Ext:	Not reported
Owner/Operator Fax:	Not reported
Owner/Operator Email:	Not reported
Owner/Operator Indicator:	Operator
Owner/Operator Name: B BRAUN MEDICAL INC.	
Legal Status:	Private

Map ID
Direction
Distance
Elevation

MAP FINDINGS

Site

Database(s)

EDR ID Number
EPA ID Number

BIOLOGICAL TEST CTR (Continued)

1000184753

Date Became Current: 19970602
Date Ended Current: Not reported
Owner/Operator Address: 2525 MCGAW AVENUE
Owner/Operator City,State,Zip: IRVINE, CA 92614
Owner/Operator Telephone: 949-660-2273
Owner/Operator Telephone Ext: Not reported
Owner/Operator Fax: Not reported
Owner/Operator Email: TRAVIS.DOMINGO@BBRAUNUSA.COM

Owner/Operator Indicator: Owner
Owner/Operator Name: B BRAUN MEDICAL INC.
Legal Status: Private
Date Became Current: 19970602
Date Ended Current: Not reported
Owner/Operator Address: 824 12TH AVENUE
Owner/Operator City,State,Zip: BETHLEHEM, PA 18018
Owner/Operator Telephone: 949-660-2273
Owner/Operator Telephone Ext: Not reported
Owner/Operator Fax: Not reported
Owner/Operator Email: TRAVIS.DOMINGO@BBRAUNUSA.COM

Owner/Operator Indicator: Owner
Owner/Operator Name: B BRAUN MEDICAL INC.
Legal Status: Private
Date Became Current: 19970602
Date Ended Current: Not reported
Owner/Operator Address: 824 12TH AVENUE
Owner/Operator City,State,Zip: BETHLEHEM, PA 18018
Owner/Operator Telephone: 949-660-2273
Owner/Operator Telephone Ext: Not reported
Owner/Operator Fax: Not reported
Owner/Operator Email: CAMILLE.YU@BBRAUNUSA.COM

Owner/Operator Indicator: Owner
Owner/Operator Name: B BRAUN MEDICAL INC.
Legal Status: Private
Date Became Current: 19970602
Date Ended Current: Not reported
Owner/Operator Address: 824 12TH AVENUE
Owner/Operator City,State,Zip: BETHLEHEM, PA 18018
Owner/Operator Telephone: 949-660-2273
Owner/Operator Telephone Ext: Not reported
Owner/Operator Fax: Not reported
Owner/Operator Email: CAMILLE.YU@BBRAUNUSA.COM

Owner/Operator Indicator: Operator
Owner/Operator Name: B BRAUN MEDICAL INC.
Legal Status: Private
Date Became Current: 19970602
Date Ended Current: Not reported
Owner/Operator Address: 2525 MCGAW AVENUE
Owner/Operator City,State,Zip: IRVINE, CA 92614
Owner/Operator Telephone: 949-660-2273
Owner/Operator Telephone Ext: Not reported
Owner/Operator Fax: Not reported
Owner/Operator Email: TRAVIS.DOMINGO@BBRAUNUSA.COM

Map ID
Direction
Distance
Elevation

MAP FINDINGS

Site

Database(s)

EDR ID Number
EPA ID Number

BIOLOGICAL TEST CTR (Continued)

1000184753

Owner/Operator Indicator: Operator
Owner/Operator Name: NOT REQUIRED
Legal Status: Private
Date Became Current: Not reported
Date Ended Current: Not reported
Owner/Operator Address: NOT REQUIRED
Owner/Operator City,State,Zip: NOT REQUIRED, ME 99999
Owner/Operator Telephone: 415-555-1212
Owner/Operator Telephone Ext: Not reported
Owner/Operator Fax: Not reported
Owner/Operator Email: Not reported

Historic Generators:

Receive Date: 20140301
Handler Name: B BRAUN MEDICAL
Federal Waste Generator Description: Large Quantity Generator
State District Owner: Not reported
Large Quantity Handler of Universal Waste: No
Recognized Trader Importer: No
Recognized Trader Exporter: No
Spent Lead Acid Battery Importer: No
Spent Lead Acid Battery Exporter: No
Current Record: No
Non Storage Recycler Activity: Not reported
Electronic Manifest Broker: Not reported

Receive Date: 20181026
Handler Name: B BRAUN MEDICAL INC
Federal Waste Generator Description: Large Quantity Generator
State District Owner: Not reported
Large Quantity Handler of Universal Waste: No
Recognized Trader Importer: No
Recognized Trader Exporter: No
Spent Lead Acid Battery Importer: No
Spent Lead Acid Battery Exporter: No
Current Record: No
Non Storage Recycler Activity: No
Electronic Manifest Broker: No

Receive Date: 20200228
Handler Name: B BRAUN MEDICAL INC
Federal Waste Generator Description: Large Quantity Generator
State District Owner: Not reported
Large Quantity Handler of Universal Waste: No
Recognized Trader Importer: No
Recognized Trader Exporter: No
Spent Lead Acid Battery Importer: No
Spent Lead Acid Battery Exporter: No
Current Record: No
Non Storage Recycler Activity: No
Electronic Manifest Broker: No

Receive Date: 20220128
Handler Name: B BRAUN MEDICAL INC
Federal Waste Generator Description: Large Quantity Generator
State District Owner: Not reported
Large Quantity Handler of Universal Waste: No

Map ID
Direction
Distance
Elevation

MAP FINDINGS

Site

Database(s)

EDR ID Number
EPA ID Number

BIOLOGICAL TEST CTR (Continued)

1000184753

Recognized Trader Importer:	No
Recognized Trader Exporter:	No
Spent Lead Acid Battery Importer:	No
Spent Lead Acid Battery Exporter:	No
Current Record:	Yes
Non Storage Recycler Activity:	No
Electronic Manifest Broker:	No
Receive Date:	19960901
Handler Name:	MCGRAW LABS DIV
Federal Waste Generator Description:	Small Quantity Generator
State District Owner:	Ca
Large Quantity Handler of Universal Waste:	No
Recognized Trader Importer:	No
Recognized Trader Exporter:	No
Spent Lead Acid Battery Importer:	No
Spent Lead Acid Battery Exporter:	No
Current Record:	No
Non Storage Recycler Activity:	Not reported
Electronic Manifest Broker:	Not reported
Receive Date:	19810127
Handler Name:	MCGRAW LABS DIV
Federal Waste Generator Description:	Large Quantity Generator
State District Owner:	Ca
Large Quantity Handler of Universal Waste:	No
Recognized Trader Importer:	No
Recognized Trader Exporter:	No
Spent Lead Acid Battery Importer:	No
Spent Lead Acid Battery Exporter:	No
Current Record:	No
Non Storage Recycler Activity:	Not reported
Electronic Manifest Broker:	Not reported
Receive Date:	20200302
Handler Name:	B BRAUN MEDICAL INC
Federal Waste Generator Description:	Large Quantity Generator
State District Owner:	Not reported
Large Quantity Handler of Universal Waste:	No
Recognized Trader Importer:	No
Recognized Trader Exporter:	No
Spent Lead Acid Battery Importer:	No
Spent Lead Acid Battery Exporter:	No
Current Record:	No
Non Storage Recycler Activity:	No
Electronic Manifest Broker:	No

List of NAICS Codes and Descriptions:

NAICS Code:	325412
NAICS Description:	PHARMACEUTICAL PREPARATION MANUFACTURING

Has the Facility Received Notices of Violations:

Found Violation:	No
Agency Which Determined Violation:	Not reported
Violation Short Description:	Not reported
Date Violation was Determined:	Not reported

Map ID
Direction
Distance
Elevation

MAP FINDINGS

Site

Database(s)

EDR ID Number
EPA ID Number

BIOLOGICAL TEST CTR (Continued)

1000184753

Actual Return to Compliance Date:	Not reported
Return to Compliance Qualifier:	Not reported
Violation Responsible Agency:	Not reported
Scheduled Compliance Date:	Not reported
Enforcement Identifier:	Not reported
Date of Enforcement Action:	Not reported
Enforcement Responsible Agency:	Not reported
Enforcement Docket Number:	Not reported
Enforcement Attorney:	Not reported
Corrective Action Component:	Not reported
Appeal Initiated Date:	Not reported
Appeal Resolution Date:	Not reported
Disposition Status Date:	Not reported
Disposition Status:	Not reported
Disposition Status Description:	Not reported
Consent/Final Order Sequence Number:	Not reported
Consent/Final Order Respondent Name:	Not reported
Consent/Final Order Lead Agency:	Not reported
Enforcement Type:	Not reported
Enforcement Responsible Person:	Not reported
Enforcement Responsible Sub-Organization:	Not reported
SEP Sequence Number:	Not reported
SEP Expenditure Amount:	Not reported
SEP Scheduled Completion Date:	Not reported
SEP Actual Date:	Not reported
SEP Defaulted Date:	Not reported
SEP Type:	Not reported
SEP Type Description:	Not reported
Proposed Amount:	Not reported
Final Monetary Amount:	Not reported
Paid Amount:	Not reported
Final Count:	Not reported
Final Amount:	Not reported
Found Violation:	Yes
Agency Which Determined Violation:	State
Violation Short Description:	Generators - General
Date Violation was Determined:	19930121
Actual Return to Compliance Date:	19940209
Return to Compliance Qualifier:	Unverifiable
Violation Responsible Agency:	State
Scheduled Compliance Date:	Not reported
Enforcement Identifier:	Not reported
Date of Enforcement Action:	Not reported
Enforcement Responsible Agency:	Not reported
Enforcement Docket Number:	Not reported
Enforcement Attorney:	Not reported
Corrective Action Component:	Not reported
Appeal Initiated Date:	Not reported
Appeal Resolution Date:	Not reported
Disposition Status Date:	Not reported
Disposition Status:	Not reported
Disposition Status Description:	Not reported
Consent/Final Order Sequence Number:	Not reported
Consent/Final Order Respondent Name:	Not reported
Consent/Final Order Lead Agency:	Not reported
Enforcement Type:	Not reported

Map ID
Direction
Distance
Elevation

MAP FINDINGS

Site

Database(s)

EDR ID Number
EPA ID Number

BIOLOGICAL TEST CTR (Continued)

1000184753

Enforcement Responsible Person: Not reported
Enforcement Responsible Sub-Organization: Not reported
SEP Sequence Number: Not reported
SEP Expenditure Amount: Not reported
SEP Scheduled Completion Date: Not reported
SEP Actual Date: Not reported
SEP Defaulted Date: Not reported
SEP Type: Not reported
SEP Type Description: Not reported
Proposed Amount: Not reported
Final Monetary Amount: Not reported
Paid Amount: Not reported
Final Count: Not reported
Final Amount: Not reported

Evaluation Action Summary:

Evaluation Date: 19940209
Evaluation Responsible Agency: State Contractor/Grantee
Found Violation: No
Evaluation Type Description: COMPLIANCE EVALUATION INSPECTION
Evaluation Responsible Person Identifier: R9STA
Evaluation Responsible Sub-Organization: Not reported
Actual Return to Compliance Date: Not reported
Scheduled Compliance Date: Not reported
Date of Request: Not reported
Date Response Received: Not reported
Request Agency: Not reported
Former Citation: Not reported

Evaluation Date: 19930121
Evaluation Responsible Agency: State Contractor/Grantee
Found Violation: Yes
Evaluation Type Description: COMPLIANCE EVALUATION INSPECTION
Evaluation Responsible Person Identifier: R9STA
Evaluation Responsible Sub-Organization: Not reported
Actual Return to Compliance Date: 19940209
Scheduled Compliance Date: Not reported
Date of Request: Not reported
Date Response Received: Not reported
Request Agency: Not reported
Former Citation: Not reported

ICIS:

Enforcement Action ID: HQ-1997-0422
FRS ID: 110008262851
Action Name: GOODEED CHEMICAL
Facility Name: BIOLOGICAL TEST CTR
Facility Address: 2525 MCGAW AVE
IRVINE, CA 92614
Enforcement Action Type: FIFRA 14A Action For Penalty
Facility County: ORANGE
Program System Acronym: ICIS
Enforcement Action Forum Desc: Administrative - Formal
EA Type Code: 14A
Facility SIC Code: Not reported

Map ID
Direction
Distance
Elevation

MAP FINDINGS

Site

Database(s)

EDR ID Number
EPA ID Number

BIOLOGICAL TEST CTR (Continued)

1000184753

Federal Facility ID: Not reported
Latitude in Decimal Degrees: 33.687692
Longitude in Decimal Degrees: -117.837741
Permit Type Desc: Not reported
Program System Acronym: 13734
Facility NAICS Code: Not reported
Tribal Land Code: Not reported

Enforcement Action ID: HQ-1997-0416
FRS ID: 110008262851
Action Name: TAKSAGO INTERNATIONAL
Facility Name: BIOLOGICAL TEST CTR
Facility Address: 2525 MCGAW AVE
IRVINE, CA 92614

Enforcement Action Type: FIFRA 14A Action For Penalty
Facility County: ORANGE
Program System Acronym: ICIS
Enforcement Action Forum Desc: Administrative - Formal
EA Type Code: 14A
Facility SIC Code: Not reported
Federal Facility ID: Not reported
Latitude in Decimal Degrees: 33.687692
Longitude in Decimal Degrees: -117.837741
Permit Type Desc: Not reported
Program System Acronym: 13734
Facility NAICS Code: Not reported
Tribal Land Code: Not reported

Enforcement Action ID: HQ-1997-0415
FRS ID: 110008262851
Action Name: SC JOHNSON
Facility Name: BIOLOGICAL TEST CTR
Facility Address: 2525 MCGAW AVE
IRVINE, CA 92614

Enforcement Action Type: FIFRA 14A Action For Penalty
Facility County: ORANGE
Program System Acronym: ICIS
Enforcement Action Forum Desc: Administrative - Formal
EA Type Code: 14A
Facility SIC Code: Not reported
Federal Facility ID: Not reported
Latitude in Decimal Degrees: 33.687692
Longitude in Decimal Degrees: -117.837741
Permit Type Desc: Not reported
Program System Acronym: 13734
Facility NAICS Code: Not reported
Tribal Land Code: Not reported

Enforcement Action ID: HQ-1997-0414
FRS ID: 110008262851
Action Name: MCLAUGHLIN
Facility Name: BIOLOGICAL TEST CTR
Facility Address: 2525 MCGAW AVE
IRVINE, CA 92614

Enforcement Action Type: FIFRA 14A Action For Penalty
Facility County: ORANGE
Program System Acronym: ICIS

Map ID
Direction
Distance
Elevation

MAP FINDINGS

Site

Database(s)

EDR ID Number
EPA ID Number

BIOLOGICAL TEST CTR (Continued)

1000184753

Enforcement Action Forum Desc: Administrative - Formal
EA Type Code: 14A
Facility SIC Code: Not reported
Federal Facility ID: Not reported
Latitude in Decimal Degrees: 33.687692
Longitude in Decimal Degrees: -117.837741
Permit Type Desc: Not reported
Program System Acronym: 13734
Facility NAICS Code: Not reported
Tribal Land Code: Not reported

Enforcement Action ID: HQ-1997-0408
FRS ID: 110008262851
Action Name: PRENTISS INC.
Facility Name: BIOLOGICAL TEST CTR
Facility Address: 2525 MCGAW AVE
IRVINE, CA 92614

Enforcement Action Type: FIFRA 14A Action For Penalty
Facility County: ORANGE
Program System Acronym: ICIS

Enforcement Action Forum Desc: Administrative - Formal
EA Type Code: 14A
Facility SIC Code: Not reported
Federal Facility ID: Not reported
Latitude in Decimal Degrees: 33.687692
Longitude in Decimal Degrees: -117.837741
Permit Type Desc: Not reported
Program System Acronym: 13734
Facility NAICS Code: Not reported
Tribal Land Code: Not reported

Enforcement Action ID: HQ-1997-0407
FRS ID: 110008262851
Action Name: AGREVO ENVIRONMENTAL HEALTH
Facility Name: BIOLOGICAL TEST CTR
Facility Address: 2525 MCGAW AVE
IRVINE, CA 92614

Enforcement Action Type: FIFRA 14A Action For Penalty
Facility County: ORANGE
Program System Acronym: ICIS

Enforcement Action Forum Desc: Administrative - Formal
EA Type Code: 14A
Facility SIC Code: Not reported
Federal Facility ID: Not reported
Latitude in Decimal Degrees: 33.687692
Longitude in Decimal Degrees: -117.837741
Permit Type Desc: Not reported
Program System Acronym: 13734
Facility NAICS Code: Not reported
Tribal Land Code: Not reported

Enforcement Action ID: CASCAA000006059CB14700097
FRS ID: 110008262851
Action Name: B BRAUN MEDICAL 06059CB14700097
Facility Name: B BRAUN MEDICAL
Facility Address: 2525 MCGAW AVE
IRVINE, CA 926145841

Map ID
Direction
Distance
Elevation

MAP FINDINGS

Site

Database(s)

EDR ID Number
EPA ID Number

BIOLOGICAL TEST CTR (Continued)

1000184753

Enforcement Action Type: Administrative Order
Facility County: ORANGE
Program System Acronym: AIR
Enforcement Action Forum Desc: Administrative - Formal
EA Type Code: SCAAAO
Facility SIC Code: 2834
Federal Facility ID: Not reported
Latitude in Decimal Degrees: 33.6878
Longitude in Decimal Degrees: -117.8379
Permit Type Desc: Not reported
Program System Acronym: CASCA00006059CB147
Facility NAICS Code: 325412
Tribal Land Code: Not reported

Enforcement Action ID: CASCAA000006059CB14700096
FRS ID: 110008262851
Action Name: B BRAUN MEDICAL 06059CB14700096
Facility Name: B BRAUN MEDICAL
Facility Address: 2525 MCGAW AVE
IRVINE, CA 926145841

Enforcement Action Type: Notice of Violation
Facility County: ORANGE
Program System Acronym: AIR
Enforcement Action Forum Desc: Administrative - Informal
EA Type Code: NOV
Facility SIC Code: 2834
Federal Facility ID: Not reported
Latitude in Decimal Degrees: 33.6878
Longitude in Decimal Degrees: -117.8379
Permit Type Desc: Not reported
Program System Acronym: CASCA00006059CB147
Facility NAICS Code: 325412
Tribal Land Code: Not reported

Enforcement Action ID: CASCAA000006059CB14700067
FRS ID: 110008262851
Action Name: B BRAUN MEDICAL 06059CB14700067
Facility Name: B BRAUN MEDICAL
Facility Address: 2525 MCGAW AVE
IRVINE, CA 926145841

Enforcement Action Type: Administrative Order
Facility County: ORANGE
Program System Acronym: AIR
Enforcement Action Forum Desc: Administrative - Formal
EA Type Code: SCAAAO
Facility SIC Code: 2834
Federal Facility ID: Not reported
Latitude in Decimal Degrees: 33.6878
Longitude in Decimal Degrees: -117.8379
Permit Type Desc: Not reported
Program System Acronym: CASCA00006059CB147
Facility NAICS Code: 325412
Tribal Land Code: Not reported

Enforcement Action ID: CASCAA000006059CB14700066
FRS ID: 110008262851
Action Name: B BRAUN MEDICAL 06059CB14700066

Map ID
Direction
Distance
Elevation

MAP FINDINGS

Site

Database(s)

EDR ID Number
EPA ID Number

BIOLOGICAL TEST CTR (Continued)

1000184753

Facility Name: B BRAUN MEDICAL
Facility Address: 2525 MCGAW AVE
IRVINE, CA 926145841
Enforcement Action Type: Notice of Violation
Facility County: ORANGE
Program System Acronym: AIR
Enforcement Action Forum Desc: Administrative - Informal
EA Type Code: NOV
Facility SIC Code: 2834
Federal Facility ID: Not reported
Latitude in Decimal Degrees: 33.6878
Longitude in Decimal Degrees: -117.8379
Permit Type Desc: Not reported
Program System Acronym: CASCA00006059CB147
Facility NAICS Code: 325412
Tribal Land Code: Not reported

Enforcement Action ID: CASCAA000006059CB14700054
FRS ID: 110008262851
Action Name: B BRAUN MEDICAL 06059CB14700054
Facility Name: B BRAUN MEDICAL
Facility Address: 2525 MCGAW AVE
IRVINE, CA 926145841
Enforcement Action Type: Administrative Order
Facility County: ORANGE
Program System Acronym: AIR
Enforcement Action Forum Desc: Administrative - Formal
EA Type Code: SCAAO
Facility SIC Code: 2834
Federal Facility ID: Not reported
Latitude in Decimal Degrees: 33.6878
Longitude in Decimal Degrees: -117.8379
Permit Type Desc: Not reported
Program System Acronym: CASCA00006059CB147
Facility NAICS Code: 325412
Tribal Land Code: Not reported

Enforcement Action ID: CASCAA000006059CB14700053
FRS ID: 110008262851
Action Name: B BRAUN MEDICAL 06059CB14700053
Facility Name: B BRAUN MEDICAL
Facility Address: 2525 MCGAW AVE
IRVINE, CA 926145841
Enforcement Action Type: Notice of Violation
Facility County: ORANGE
Program System Acronym: AIR
Enforcement Action Forum Desc: Administrative - Informal
EA Type Code: NOV
Facility SIC Code: 2834
Federal Facility ID: Not reported
Latitude in Decimal Degrees: 33.6878
Longitude in Decimal Degrees: -117.8379
Permit Type Desc: Not reported
Program System Acronym: CASCA00006059CB147
Facility NAICS Code: 325412
Tribal Land Code: Not reported

Map ID
Direction
Distance
Elevation

MAP FINDINGS

Site

Database(s)

EDR ID Number
EPA ID Number

BIOLOGICAL TEST CTR (Continued)

1000184753

Enforcement Action ID: CASCAA000006059CB14700041
FRS ID: 110008262851
Action Name: B BRAUN MEDICAL 06059CB14700041
Facility Name: B BRAUN MEDICAL
Facility Address: 2525 MCGAW AVE
IRVINE, CA 926145841

Enforcement Action Type: Administrative Order
Facility County: ORANGE
Program System Acronym: AIR
Enforcement Action Forum Desc: Administrative - Formal
EA Type Code: SCAAAO
Facility SIC Code: 2834
Federal Facility ID: Not reported
Latitude in Decimal Degrees: 33.6878
Longitude in Decimal Degrees: -117.8379
Permit Type Desc: Not reported
Program System Acronym: CASCA00006059CB147
Facility NAICS Code: 325412
Tribal Land Code: Not reported

Enforcement Action ID: CASCAA000006059CB14700040
FRS ID: 110008262851
Action Name: B BRAUN MEDICAL 06059CB14700040
Facility Name: B BRAUN MEDICAL
Facility Address: 2525 MCGAW AVE
IRVINE, CA 926145841

Enforcement Action Type: Notice of Violation
Facility County: ORANGE
Program System Acronym: AIR
Enforcement Action Forum Desc: Administrative - Informal
EA Type Code: NOV
Facility SIC Code: 2834
Federal Facility ID: Not reported
Latitude in Decimal Degrees: 33.6878
Longitude in Decimal Degrees: -117.8379
Permit Type Desc: Not reported
Program System Acronym: CASCA00006059CB147
Facility NAICS Code: 325412
Tribal Land Code: Not reported

Enforcement Action ID: CASCAA000006059CB14700010
FRS ID: 110008262851
Action Name: B BRAUN MEDICAL 06059CB14700010
Facility Name: B BRAUN MEDICAL
Facility Address: 2525 MCGAW AVE
IRVINE, CA 926145841

Enforcement Action Type: Administrative Order
Facility County: ORANGE
Program System Acronym: AIR
Enforcement Action Forum Desc: Administrative - Formal
EA Type Code: SCAAAO
Facility SIC Code: 2834
Federal Facility ID: Not reported
Latitude in Decimal Degrees: 33.6878
Longitude in Decimal Degrees: -117.8379
Permit Type Desc: Not reported
Program System Acronym: CASCA00006059CB147

Map ID
Direction
Distance
Elevation

MAP FINDINGS

Site

Database(s)

EDR ID Number
EPA ID Number

BIOLOGICAL TEST CTR (Continued)

1000184753

Facility NAICS Code: 325412
Tribal Land Code: Not reported

Enforcement Action ID: CASCAA000006059CB14700009
FRS ID: 110008262851
Action Name: B BRAUN MEDICAL 06059CB14700009
Facility Name: B BRAUN MEDICAL
Facility Address: 2525 MCGAW AVE
IRVINE, CA 926145841

Enforcement Action Type: Notice of Violation
Facility County: ORANGE
Program System Acronym: AIR
Enforcement Action Forum Desc: Administrative - Informal
EA Type Code: NOV
Facility SIC Code: 2834
Federal Facility ID: Not reported
Latitude in Decimal Degrees: 33.6878
Longitude in Decimal Degrees: -117.8379
Permit Type Desc: Not reported
Program System Acronym: CASCA000006059CB147
Facility NAICS Code: 325412
Tribal Land Code: Not reported

US AIRS (AFS):
Region Code: 09
County Code: CA059
Programmatic ID: AIR CASCA000006059CB147
Facility Registry ID: 110008262851
D and B Number: Not reported
Facility Site Name: B BRAUN MEDICAL
Primary SIC Code: 2834
NAICS Code: 325412
Default Air Classification Code: MAJ
Facility Type of Ownership Code: POF
Air CMS Category Code: TVM
HPV Status: ADDRESSED HPV

US AIRS (AFS):
Region Code: 09
Programmatic ID: AIR CASCA000006059CB147
Facility Registry ID: 110008262851
Air Operating Status Code: OPR
Default Air Classification Code: MAJ

Air Program: State Implementation Plan for National Primary and Secondary Ambient Air Quality Standards
Activity Date: 2016-09-01 00:00:00
Activity Status Date: 2016-09-20 17:28:55
Activity Group: Compliance Monitoring
Activity Type: Inspection/Evaluation
Activity Status: Active

Air Program: Title V Permits
Activity Date: 2016-09-01 00:00:00
Activity Status Date: 2016-09-20 17:28:55
Activity Group: Compliance Monitoring
Activity Type: Inspection/Evaluation

Map ID
Direction
Distance
Elevation

MAP FINDINGS

Site

Database(s)

EDR ID Number
EPA ID Number

BIOLOGICAL TEST CTR (Continued)

1000184753

Activity Status:	Active
Air Program:	Title V Permits
Activity Date:	2016-08-24 00:00:00
Activity Status Date:	2016-09-20 17:28:07
Activity Group:	Compliance Monitoring
Activity Type:	Inspection/Evaluation
Activity Status:	Active
Air Program:	State Implementation Plan for National Primary and Secondary Ambient Air Quality Standards
Activity Date:	2016-01-12 00:00:00
Activity Status Date:	2016-01-21 17:13:19
Activity Group:	Compliance Monitoring
Activity Type:	Inspection/Evaluation
Activity Status:	Active
Air Program:	State Implementation Plan for National Primary and Secondary Ambient Air Quality Standards
Activity Date:	2016-01-12 00:00:00
Activity Status Date:	2016-01-21 17:16:37
Activity Group:	Compliance Monitoring
Activity Type:	Inspection/Evaluation
Activity Status:	Active
Air Program:	Title V Permits
Activity Date:	2016-01-12 00:00:00
Activity Status Date:	2016-01-21 17:16:37
Activity Group:	Compliance Monitoring
Activity Type:	Inspection/Evaluation
Activity Status:	Active
Air Program:	Title V Permits
Activity Date:	2016-01-12 00:00:00
Activity Status Date:	2016-01-21 17:13:19
Activity Group:	Compliance Monitoring
Activity Type:	Inspection/Evaluation
Activity Status:	Active
Air Program:	Title V Permits
Activity Date:	2015-09-04 00:00:00
Activity Status Date:	2016-01-21 17:15:49
Activity Group:	Compliance Monitoring
Activity Type:	Inspection/Evaluation
Activity Status:	Active
Air Program:	Title V Permits
Activity Date:	2015-08-28 00:00:00
Activity Status Date:	2016-01-21 17:14:21
Activity Group:	Compliance Monitoring
Activity Type:	Inspection/Evaluation
Activity Status:	Active
Air Program:	Title V Permits
Activity Date:	2015-05-21 00:00:00
Activity Status Date:	2015-06-30 18:05:26
Activity Group:	Compliance Monitoring
Activity Type:	Inspection/Evaluation
Activity Status:	Active

Map ID
Direction
Distance
Elevation

MAP FINDINGS

Site

Database(s)

EDR ID Number
EPA ID Number

BIOLOGICAL TEST CTR (Continued)

1000184753

Air Program: State Implementation Plan for National Primary and Secondary Ambient Air Quality Standards
Activity Date: 2015-05-21 00:00:00
Activity Status Date: 2015-06-30 18:05:26
Activity Group: Compliance Monitoring
Activity Type: Inspection/Evaluation
Activity Status: Active

Air Program: State Implementation Plan for National Primary and Secondary Ambient Air Quality Standards
Activity Date: 2014-12-30 00:00:00
Activity Status Date: 2015-01-13 12:15:24
Activity Group: Compliance Monitoring
Activity Type: Inspection/Evaluation
Activity Status: Active

Air Program: State Implementation Plan for National Primary and Secondary Ambient Air Quality Standards
Activity Date: 2014-12-30 00:00:00
Activity Status Date: 2015-01-13 12:19:38
Activity Group: Compliance Monitoring
Activity Type: Inspection/Evaluation
Activity Status: Active

Air Program: Title V Permits
Activity Date: 2014-12-30 00:00:00
Activity Status Date: 2015-01-13 12:19:38
Activity Group: Compliance Monitoring
Activity Type: Inspection/Evaluation
Activity Status: Active

Air Program: Title V Permits
Activity Date: 2014-12-30 00:00:00
Activity Status Date: 2015-01-13 12:15:24
Activity Group: Compliance Monitoring
Activity Type: Inspection/Evaluation
Activity Status: Active

Air Program: Title V Permits
Activity Date: 2014-08-27 00:00:00
Activity Status Date: 2015-01-13 12:17:06
Activity Group: Compliance Monitoring
Activity Type: Inspection/Evaluation
Activity Status: Active

Air Program: Title V Permits
Activity Date: 2014-05-02 00:00:00
Activity Status Date: Not reported
Activity Group: Compliance Monitoring
Activity Type: Inspection/Evaluation
Activity Status: Not reported

Air Program: State Implementation Plan for National Primary and Secondary Ambient Air Quality Standards
Activity Date: 2014-05-02 00:00:00
Activity Status Date: Not reported
Activity Group: Compliance Monitoring
Activity Type: Inspection/Evaluation
Activity Status: Not reported

Air Program: Title V Permits

Map ID
Direction
Distance
Elevation

MAP FINDINGS

Site

Database(s)

EDR ID Number
EPA ID Number

BIOLOGICAL TEST CTR (Continued)

1000184753

Activity Date: 2014-01-02 00:00:00
Activity Status Date: Not reported
Activity Group: Compliance Monitoring
Activity Type: Inspection/Evaluation
Activity Status: Not reported

Air Program: State Implementation Plan for National Primary and Secondary Ambient Air Quality Standards
Activity Date: 2014-01-02 00:00:00
Activity Status Date: Not reported
Activity Group: Compliance Monitoring
Activity Type: Inspection/Evaluation
Activity Status: Not reported

Air Program: Title V Permits
Activity Date: 2013-08-29 00:00:00
Activity Status Date: Not reported
Activity Group: Compliance Monitoring
Activity Type: Inspection/Evaluation
Activity Status: Not reported

Air Program: State Implementation Plan for National Primary and Secondary Ambient Air Quality Standards
Activity Date: 2013-08-29 00:00:00
Activity Status Date: Not reported
Activity Group: Compliance Monitoring
Activity Type: Inspection/Evaluation
Activity Status: Not reported

Air Program: Title V Permits
Activity Date: 2013-04-25 00:00:00
Activity Status Date: 2013-04-25 00:00:00
Activity Group: Enforcement Action
Activity Type: Administrative - Formal
Activity Status: Final Order Issued

Air Program: State Implementation Plan for National Primary and Secondary Ambient Air Quality Standards
Activity Date: 2013-04-25 00:00:00
Activity Status Date: 2013-04-25 00:00:00
Activity Group: Enforcement Action
Activity Type: Administrative - Formal
Activity Status: Final Order Issued

Air Program: Title V Permits
Activity Date: 2013-04-17 00:00:00
Activity Status Date: Not reported
Activity Group: Compliance Monitoring
Activity Type: Inspection/Evaluation
Activity Status: Not reported

Air Program: State Implementation Plan for National Primary and Secondary Ambient Air Quality Standards
Activity Date: 2013-04-17 00:00:00
Activity Status Date: Not reported
Activity Group: Compliance Monitoring
Activity Type: Inspection/Evaluation
Activity Status: Not reported

Air Program: State Implementation Plan for National Primary and Secondary Ambient Air Quality Standards
Activity Date: 2013-03-12 00:00:00

Map ID
Direction
Distance
Elevation

MAP FINDINGS

Site

Database(s)

EDR ID Number
EPA ID Number

BIOLOGICAL TEST CTR (Continued)

1000184753

Activity Status Date: Not reported
Activity Group: Compliance Monitoring
Activity Type: Inspection/Evaluation
Activity Status: Not reported

Air Program: Title V Permits
Activity Date: 2013-03-12 00:00:00
Activity Status Date: Not reported
Activity Group: Compliance Monitoring
Activity Type: Inspection/Evaluation
Activity Status: Not reported

Air Program: State Implementation Plan for National Primary and Secondary Ambient Air Quality Standards
Activity Date: 2013-01-29 00:00:00
Activity Status Date: Not reported
Activity Group: Compliance Monitoring
Activity Type: Inspection/Evaluation
Activity Status: Not reported

Air Program: Title V Permits
Activity Date: 2013-01-29 00:00:00
Activity Status Date: Not reported
Activity Group: Compliance Monitoring
Activity Type: Inspection/Evaluation
Activity Status: Not reported

Air Program: State Implementation Plan for National Primary and Secondary Ambient Air Quality Standards
Activity Date: 2013-01-28 00:00:00
Activity Status Date: Not reported
Activity Group: Compliance Monitoring
Activity Type: Inspection/Evaluation
Activity Status: Not reported

Air Program: Title V Permits
Activity Date: 2013-01-28 00:00:00
Activity Status Date: Not reported
Activity Group: Compliance Monitoring
Activity Type: Inspection/Evaluation
Activity Status: Not reported

Air Program: State Implementation Plan for National Primary and Secondary Ambient Air Quality Standards
Activity Date: 2013-01-02 00:00:00
Activity Status Date: 2013-01-02 00:00:00
Activity Group: Enforcement Action
Activity Type: Administrative - Informal
Activity Status: Achieved

Air Program: Title V Permits
Activity Date: 2013-01-02 00:00:00
Activity Status Date: Not reported
Activity Group: Compliance Monitoring
Activity Type: Inspection/Evaluation
Activity Status: Not reported

Air Program: Title V Permits
Activity Date: 2013-01-02 00:00:00
Activity Status Date: 2013-01-02 00:00:00

Map ID
Direction
Distance
Elevation

MAP FINDINGS

Site

Database(s)

EDR ID Number
EPA ID Number

BIOLOGICAL TEST CTR (Continued)

1000184753

Activity Group:	Enforcement Action
Activity Type:	Administrative - Informal
Activity Status:	Achieved
Air Program:	State Implementation Plan for National Primary and Secondary Ambient Air Quality Standards
Activity Date:	2013-01-02 00:00:00
Activity Status Date:	Not reported
Activity Group:	Compliance Monitoring
Activity Type:	Inspection/Evaluation
Activity Status:	Not reported
Air Program:	Title V Permits
Activity Date:	2013-01-01 00:00:00
Activity Status Date:	Not reported
Activity Group:	Compliance Monitoring
Activity Type:	Inspection/Evaluation
Activity Status:	Not reported
Air Program:	State Implementation Plan for National Primary and Secondary Ambient Air Quality Standards
Activity Date:	2013-01-01 00:00:00
Activity Status Date:	Not reported
Activity Group:	Compliance Monitoring
Activity Type:	Inspection/Evaluation
Activity Status:	Not reported
Air Program:	Title V Permits
Activity Date:	2012-09-18 00:00:00
Activity Status Date:	2015-01-13 12:18:43
Activity Group:	Compliance Monitoring
Activity Type:	Inspection/Evaluation
Activity Status:	Active
Air Program:	State Implementation Plan for National Primary and Secondary Ambient Air Quality Standards
Activity Date:	2012-09-18 00:00:00
Activity Status Date:	Not reported
Activity Group:	Compliance Monitoring
Activity Type:	Inspection/Evaluation
Activity Status:	Not reported
Air Program:	Title V Permits
Activity Date:	2012-09-18 00:00:00
Activity Status Date:	Not reported
Activity Group:	Compliance Monitoring
Activity Type:	Inspection/Evaluation
Activity Status:	Not reported
Air Program:	State Implementation Plan for National Primary and Secondary Ambient Air Quality Standards
Activity Date:	2012-08-10 00:00:00
Activity Status Date:	Not reported
Activity Group:	Compliance Monitoring
Activity Type:	Inspection/Evaluation
Activity Status:	Not reported
Air Program:	Title V Permits
Activity Date:	2012-08-10 00:00:00
Activity Status Date:	Not reported
Activity Group:	Compliance Monitoring

Map ID
Direction
Distance
Elevation

MAP FINDINGS

Site

Database(s)

EDR ID Number
EPA ID Number

BIOLOGICAL TEST CTR (Continued)

1000184753

Activity Type: Inspection/Evaluation
Activity Status: Not reported

Air Program: Title V Permits
Activity Date: 2012-06-11 00:00:00
Activity Status Date: Not reported
Activity Group: Compliance Monitoring
Activity Type: Inspection/Evaluation
Activity Status: Not reported

Air Program: State Implementation Plan for National Primary and Secondary Ambient Air Quality Standards
Activity Date: 2012-06-11 00:00:00
Activity Status Date: Not reported
Activity Group: Compliance Monitoring
Activity Type: Inspection/Evaluation
Activity Status: Not reported

Air Program: State Implementation Plan for National Primary and Secondary Ambient Air Quality Standards
Activity Date: 2012-05-29 00:00:00
Activity Status Date: Not reported
Activity Group: Compliance Monitoring
Activity Type: Inspection/Evaluation
Activity Status: Not reported

Air Program: Title V Permits
Activity Date: 2012-05-29 00:00:00
Activity Status Date: Not reported
Activity Group: Compliance Monitoring
Activity Type: Inspection/Evaluation
Activity Status: Not reported

Air Program: Title V Permits
Activity Date: 2012-05-28 00:00:00
Activity Status Date: Not reported
Activity Group: Compliance Monitoring
Activity Type: Inspection/Evaluation
Activity Status: Not reported

Air Program: State Implementation Plan for National Primary and Secondary Ambient Air Quality Standards
Activity Date: 2012-05-28 00:00:00
Activity Status Date: Not reported
Activity Group: Compliance Monitoring
Activity Type: Inspection/Evaluation
Activity Status: Not reported

Air Program: State Implementation Plan for National Primary and Secondary Ambient Air Quality Standards
Activity Date: 2012-05-07 00:00:00
Activity Status Date: Not reported
Activity Group: Compliance Monitoring
Activity Type: Inspection/Evaluation
Activity Status: Not reported

Air Program: Title V Permits
Activity Date: 2012-05-07 00:00:00
Activity Status Date: Not reported
Activity Group: Compliance Monitoring
Activity Type: Inspection/Evaluation

Map ID
Direction
Distance
Elevation

MAP FINDINGS

Site

Database(s)

EDR ID Number
EPA ID Number

BIOLOGICAL TEST CTR (Continued)

1000184753

Activity Status:	Not reported
Air Program:	Title V Permits
Activity Date:	2011-11-18 00:00:00
Activity Status Date:	Not reported
Activity Group:	Compliance Monitoring
Activity Type:	Inspection/Evaluation
Activity Status:	Not reported
Air Program:	State Implementation Plan for National Primary and Secondary Ambient Air Quality Standards
Activity Date:	2011-11-18 00:00:00
Activity Status Date:	Not reported
Activity Group:	Compliance Monitoring
Activity Type:	Inspection/Evaluation
Activity Status:	Not reported
Air Program:	Title V Permits
Activity Date:	2011-11-17 00:00:00
Activity Status Date:	Not reported
Activity Group:	Compliance Monitoring
Activity Type:	Inspection/Evaluation
Activity Status:	Not reported
Air Program:	State Implementation Plan for National Primary and Secondary Ambient Air Quality Standards
Activity Date:	2011-11-17 00:00:00
Activity Status Date:	Not reported
Activity Group:	Compliance Monitoring
Activity Type:	Inspection/Evaluation
Activity Status:	Not reported
Air Program:	Operating Permits
Activity Date:	2011-09-28 00:00:00
Activity Status Date:	2011-10-13 19:28:44
Activity Group:	Compliance Monitoring
Activity Type:	Inspection/Evaluation
Activity Status:	Active
Air Program:	State Implementation Plan for National Primary and Secondary Ambient Air Quality Standards
Activity Date:	2011-09-28 00:00:00
Activity Status Date:	2011-10-13 19:28:44
Activity Group:	Compliance Monitoring
Activity Type:	Inspection/Evaluation
Activity Status:	Active
Air Program:	State Implementation Plan for National Primary and Secondary Ambient Air Quality Standards
Activity Date:	2011-09-28 00:00:00
Activity Status Date:	Not reported
Activity Group:	Compliance Monitoring
Activity Type:	Inspection/Evaluation
Activity Status:	Not reported
Air Program:	Title V Permits
Activity Date:	2011-09-28 00:00:00
Activity Status Date:	Not reported
Activity Group:	Compliance Monitoring
Activity Type:	Inspection/Evaluation
Activity Status:	Not reported

Map ID
Direction
Distance
Elevation

MAP FINDINGS

Site

Database(s)

EDR ID Number
EPA ID Number

BIOLOGICAL TEST CTR (Continued)

1000184753

Air Program: State Implementation Plan for National Primary and Secondary Ambient Air Quality Standards
Activity Date: 2011-08-31 00:00:00
Activity Status Date: Not reported
Activity Group: Compliance Monitoring
Activity Type: Inspection/Evaluation
Activity Status: Not reported

Air Program: Title V Permits
Activity Date: 2011-08-31 00:00:00
Activity Status Date: Not reported
Activity Group: Compliance Monitoring
Activity Type: Inspection/Evaluation
Activity Status: Not reported

Air Program: Title V Permits
Activity Date: 2011-03-31 00:00:00
Activity Status Date: Not reported
Activity Group: Compliance Monitoring
Activity Type: Inspection/Evaluation
Activity Status: Not reported

Air Program: State Implementation Plan for National Primary and Secondary Ambient Air Quality Standards
Activity Date: 2011-03-31 00:00:00
Activity Status Date: Not reported
Activity Group: Compliance Monitoring
Activity Type: Inspection/Evaluation
Activity Status: Not reported

Air Program: State Implementation Plan for National Primary and Secondary Ambient Air Quality Standards
Activity Date: 2011-02-08 00:00:00
Activity Status Date: 2011-02-08 00:00:00
Activity Group: Enforcement Action
Activity Type: Administrative - Formal
Activity Status: Final Order Issued

Air Program: Title V Permits
Activity Date: 2011-02-08 00:00:00
Activity Status Date: 2011-02-08 00:00:00
Activity Group: Enforcement Action
Activity Type: Administrative - Formal
Activity Status: Final Order Issued

Air Program: State Implementation Plan for National Primary and Secondary Ambient Air Quality Standards
Activity Date: 2010-12-02 00:00:00
Activity Status Date: Not reported
Activity Group: Compliance Monitoring
Activity Type: Inspection/Evaluation
Activity Status: Not reported

Air Program: Title V Permits
Activity Date: 2010-12-02 00:00:00
Activity Status Date: Not reported
Activity Group: Compliance Monitoring
Activity Type: Inspection/Evaluation
Activity Status: Not reported

Air Program: Title V Permits

Map ID
Direction
Distance
Elevation

MAP FINDINGS

Site

Database(s)

EDR ID Number
EPA ID Number

BIOLOGICAL TEST CTR (Continued)

1000184753

Activity Date: 2010-11-30 00:00:00
Activity Status Date: 2010-11-30 00:00:00
Activity Group: Enforcement Action
Activity Type: Administrative - Informal
Activity Status: Achieved

Air Program: State Implementation Plan for National Primary and Secondary Ambient Air Quality Standards
Activity Date: 2010-11-30 00:00:00
Activity Status Date: 2010-11-30 00:00:00
Activity Group: Enforcement Action
Activity Type: Administrative - Informal
Activity Status: Achieved

Air Program: State Implementation Plan for National Primary and Secondary Ambient Air Quality Standards
Activity Date: 2010-09-17 00:00:00
Activity Status Date: Not reported
Activity Group: Compliance Monitoring
Activity Type: Inspection/Evaluation
Activity Status: Not reported

Air Program: Title V Permits
Activity Date: 2010-09-17 00:00:00
Activity Status Date: Not reported
Activity Group: Compliance Monitoring
Activity Type: Inspection/Evaluation
Activity Status: Not reported

Air Program: Title V Permits
Activity Date: 2010-09-16 00:00:00
Activity Status Date: Not reported
Activity Group: Compliance Monitoring
Activity Type: Inspection/Evaluation
Activity Status: Not reported

Air Program: State Implementation Plan for National Primary and Secondary Ambient Air Quality Standards
Activity Date: 2010-09-16 00:00:00
Activity Status Date: Not reported
Activity Group: Compliance Monitoring
Activity Type: Inspection/Evaluation
Activity Status: Not reported

Air Program: Title V Permits
Activity Date: 2010-08-27 00:00:00
Activity Status Date: Not reported
Activity Group: Compliance Monitoring
Activity Type: Inspection/Evaluation
Activity Status: Not reported

Air Program: State Implementation Plan for National Primary and Secondary Ambient Air Quality Standards
Activity Date: 2010-08-27 00:00:00
Activity Status Date: Not reported
Activity Group: Compliance Monitoring
Activity Type: Inspection/Evaluation
Activity Status: Not reported

Air Program: State Implementation Plan for National Primary and Secondary Ambient Air Quality Standards
Activity Date: 2010-08-06 00:00:00

Map ID
Direction
Distance
Elevation

MAP FINDINGS

Site

Database(s)

EDR ID Number
EPA ID Number

BIOLOGICAL TEST CTR (Continued)

1000184753

Activity Status Date: Not reported
Activity Group: Compliance Monitoring
Activity Type: Inspection/Evaluation
Activity Status: Not reported

Air Program: Title V Permits
Activity Date: 2010-08-06 00:00:00
Activity Status Date: Not reported
Activity Group: Compliance Monitoring
Activity Type: Inspection/Evaluation
Activity Status: Not reported

Air Program: State Implementation Plan for National Primary and Secondary Ambient Air Quality Standards
Activity Date: 2009-09-25 00:00:00
Activity Status Date: 2009-09-25 00:00:00
Activity Group: Enforcement Action
Activity Type: Administrative - Formal
Activity Status: Final Order Issued

Air Program: Title V Permits
Activity Date: 2009-09-25 00:00:00
Activity Status Date: 2009-09-25 00:00:00
Activity Group: Enforcement Action
Activity Type: Administrative - Formal
Activity Status: Final Order Issued

Air Program: Title V Permits
Activity Date: 2009-09-03 00:00:00
Activity Status Date: Not reported
Activity Group: Compliance Monitoring
Activity Type: Inspection/Evaluation
Activity Status: Not reported

Air Program: State Implementation Plan for National Primary and Secondary Ambient Air Quality Standards
Activity Date: 2009-09-03 00:00:00
Activity Status Date: Not reported
Activity Group: Compliance Monitoring
Activity Type: Inspection/Evaluation
Activity Status: Not reported

Air Program: Title V Permits
Activity Date: 2009-09-02 00:00:00
Activity Status Date: Not reported
Activity Group: Compliance Monitoring
Activity Type: Inspection/Evaluation
Activity Status: Not reported

Air Program: State Implementation Plan for National Primary and Secondary Ambient Air Quality Standards
Activity Date: 2009-09-02 00:00:00
Activity Status Date: Not reported
Activity Group: Compliance Monitoring
Activity Type: Inspection/Evaluation
Activity Status: Not reported

Air Program: Title V Permits
Activity Date: 2009-08-28 00:00:00
Activity Status Date: Not reported

Map ID
Direction
Distance
Elevation

MAP FINDINGS

Site

Database(s)

EDR ID Number
EPA ID Number

BIOLOGICAL TEST CTR (Continued)

1000184753

Activity Group: Compliance Monitoring
Activity Type: Inspection/Evaluation
Activity Status: Not reported

Air Program: State Implementation Plan for National Primary and Secondary Ambient Air Quality Standards
Activity Date: 2009-08-28 00:00:00
Activity Status Date: Not reported
Activity Group: Compliance Monitoring
Activity Type: Inspection/Evaluation
Activity Status: Not reported

Air Program: Title V Permits
Activity Date: 2009-06-16 00:00:00
Activity Status Date: 2009-06-16 00:00:00
Activity Group: Enforcement Action
Activity Type: Administrative - Informal
Activity Status: Achieved

Air Program: State Implementation Plan for National Primary and Secondary Ambient Air Quality Standards
Activity Date: 2009-06-16 00:00:00
Activity Status Date: Not reported
Activity Group: Compliance Monitoring
Activity Type: Inspection/Evaluation
Activity Status: Not reported

Air Program: State Implementation Plan for National Primary and Secondary Ambient Air Quality Standards
Activity Date: 2009-06-16 00:00:00
Activity Status Date: 2009-06-16 00:00:00
Activity Group: Enforcement Action
Activity Type: Administrative - Informal
Activity Status: Achieved

Air Program: Title V Permits
Activity Date: 2009-06-16 00:00:00
Activity Status Date: Not reported
Activity Group: Compliance Monitoring
Activity Type: Inspection/Evaluation
Activity Status: Not reported

Air Program: Title V Permits
Activity Date: 2009-04-29 00:00:00
Activity Status Date: Not reported
Activity Group: Compliance Monitoring
Activity Type: Inspection/Evaluation
Activity Status: Not reported

Air Program: State Implementation Plan for National Primary and Secondary Ambient Air Quality Standards
Activity Date: 2009-04-29 00:00:00
Activity Status Date: Not reported
Activity Group: Compliance Monitoring
Activity Type: Inspection/Evaluation
Activity Status: Not reported

Air Program: Title V Permits
Activity Date: 2008-09-02 00:00:00
Activity Status Date: Not reported
Activity Group: Compliance Monitoring

Map ID
Direction
Distance
Elevation

MAP FINDINGS

Site

Database(s)

EDR ID Number
EPA ID Number

BIOLOGICAL TEST CTR (Continued)

1000184753

Activity Type:	Inspection/Evaluation
Activity Status:	Not reported
Air Program:	State Implementation Plan for National Primary and Secondary Ambient Air Quality Standards
Activity Date:	2008-09-02 00:00:00
Activity Status Date:	Not reported
Activity Group:	Compliance Monitoring
Activity Type:	Inspection/Evaluation
Activity Status:	Not reported
Air Program:	State Implementation Plan for National Primary and Secondary Ambient Air Quality Standards
Activity Date:	2008-07-28 00:00:00
Activity Status Date:	Not reported
Activity Group:	Compliance Monitoring
Activity Type:	Inspection/Evaluation
Activity Status:	Not reported
Air Program:	Title V Permits
Activity Date:	2008-07-28 00:00:00
Activity Status Date:	Not reported
Activity Group:	Compliance Monitoring
Activity Type:	Inspection/Evaluation
Activity Status:	Not reported
Air Program:	State Implementation Plan for National Primary and Secondary Ambient Air Quality Standards
Activity Date:	2007-08-27 00:00:00
Activity Status Date:	Not reported
Activity Group:	Compliance Monitoring
Activity Type:	Inspection/Evaluation
Activity Status:	Not reported
Air Program:	Title V Permits
Activity Date:	2007-08-27 00:00:00
Activity Status Date:	Not reported
Activity Group:	Compliance Monitoring
Activity Type:	Inspection/Evaluation
Activity Status:	Not reported
Air Program:	Title V Permits
Activity Date:	2007-08-26 00:00:00
Activity Status Date:	Not reported
Activity Group:	Compliance Monitoring
Activity Type:	Inspection/Evaluation
Activity Status:	Not reported
Air Program:	State Implementation Plan for National Primary and Secondary Ambient Air Quality Standards
Activity Date:	2007-08-26 00:00:00
Activity Status Date:	Not reported
Activity Group:	Compliance Monitoring
Activity Type:	Inspection/Evaluation
Activity Status:	Not reported
Air Program:	Title V Permits
Activity Date:	2007-08-21 00:00:00
Activity Status Date:	Not reported
Activity Group:	Compliance Monitoring
Activity Type:	Inspection/Evaluation

Map ID
Direction
Distance
Elevation

MAP FINDINGS

Site

Database(s)

EDR ID Number
EPA ID Number

BIOLOGICAL TEST CTR (Continued)

1000184753

Activity Status:	Not reported
Air Program:	State Implementation Plan for National Primary and Secondary Ambient Air Quality Standards
Activity Date:	2007-08-21 00:00:00
Activity Status Date:	Not reported
Activity Group:	Compliance Monitoring
Activity Type:	Inspection/Evaluation
Activity Status:	Not reported
Air Program:	Title V Permits
Activity Date:	2007-06-27 00:00:00
Activity Status Date:	2007-06-27 00:00:00
Activity Group:	Enforcement Action
Activity Type:	Administrative - Formal
Activity Status:	Final Order Issued
Air Program:	State Implementation Plan for National Primary and Secondary Ambient Air Quality Standards
Activity Date:	2007-06-27 00:00:00
Activity Status Date:	2007-06-27 00:00:00
Activity Group:	Enforcement Action
Activity Type:	Administrative - Formal
Activity Status:	Final Order Issued
Air Program:	State Implementation Plan for National Primary and Secondary Ambient Air Quality Standards
Activity Date:	2007-01-19 00:00:00
Activity Status Date:	2007-01-19 00:00:00
Activity Group:	Enforcement Action
Activity Type:	Administrative - Informal
Activity Status:	Achieved
Air Program:	Title V Permits
Activity Date:	2007-01-19 00:00:00
Activity Status Date:	2007-01-19 00:00:00
Activity Group:	Enforcement Action
Activity Type:	Administrative - Informal
Activity Status:	Achieved
Air Program:	State Implementation Plan for National Primary and Secondary Ambient Air Quality Standards
Activity Date:	2006-09-26 00:00:00
Activity Status Date:	Not reported
Activity Group:	Compliance Monitoring
Activity Type:	Inspection/Evaluation
Activity Status:	Not reported
Air Program:	Title V Permits
Activity Date:	2006-09-26 00:00:00
Activity Status Date:	Not reported
Activity Group:	Compliance Monitoring
Activity Type:	Inspection/Evaluation
Activity Status:	Not reported
Air Program:	Title V Permits
Activity Date:	2006-09-01 00:00:00
Activity Status Date:	Not reported
Activity Group:	Compliance Monitoring
Activity Type:	Inspection/Evaluation
Activity Status:	Not reported

Map ID
Direction
Distance
Elevation

MAP FINDINGS

Site

Database(s)

EDR ID Number
EPA ID Number

BIOLOGICAL TEST CTR (Continued)

1000184753

Air Program: Title V Permits
Activity Date: 2006-08-28 00:00:00
Activity Status Date: Not reported
Activity Group: Compliance Monitoring
Activity Type: Inspection/Evaluation
Activity Status: Not reported

Air Program: State Implementation Plan for National Primary and Secondary Ambient Air Quality Standards
Activity Date: 2006-08-28 00:00:00
Activity Status Date: Not reported
Activity Group: Compliance Monitoring
Activity Type: Inspection/Evaluation
Activity Status: Not reported

Air Program: State Implementation Plan for National Primary and Secondary Ambient Air Quality Standards
Activity Date: 2006-08-03 00:00:00
Activity Status Date: Not reported
Activity Group: Compliance Monitoring
Activity Type: Inspection/Evaluation
Activity Status: Not reported

Air Program: Title V Permits
Activity Date: 2006-08-03 00:00:00
Activity Status Date: Not reported
Activity Group: Compliance Monitoring
Activity Type: Inspection/Evaluation
Activity Status: Not reported

Air Program: Title V Permits
Activity Date: 2005-09-24 00:00:00
Activity Status Date: Not reported
Activity Group: Compliance Monitoring
Activity Type: Inspection/Evaluation
Activity Status: Not reported

Air Program: State Implementation Plan for National Primary and Secondary Ambient Air Quality Standards
Activity Date: 2005-09-24 00:00:00
Activity Status Date: Not reported
Activity Group: Compliance Monitoring
Activity Type: Inspection/Evaluation
Activity Status: Not reported

Air Program: Title V Permits
Activity Date: 2005-08-30 00:00:00
Activity Status Date: 2005-08-30 00:00:00
Activity Group: Enforcement Action
Activity Type: Administrative - Formal
Activity Status: Final Order Issued

Air Program: State Implementation Plan for National Primary and Secondary Ambient Air Quality Standards
Activity Date: 2005-08-30 00:00:00
Activity Status Date: 2005-08-30 00:00:00
Activity Group: Enforcement Action
Activity Type: Administrative - Formal
Activity Status: Final Order Issued

Air Program: Title V Permits

Map ID
Direction
Distance
Elevation

MAP FINDINGS

Site

Database(s)

EDR ID Number
EPA ID Number

BIOLOGICAL TEST CTR (Continued)

1000184753

Activity Date: 2005-08-23 00:00:00
Activity Status Date: Not reported
Activity Group: Compliance Monitoring
Activity Type: Inspection/Evaluation
Activity Status: Not reported

Air Program: State Implementation Plan for National Primary and Secondary Ambient Air Quality Standards
Activity Date: 2005-08-23 00:00:00
Activity Status Date: Not reported
Activity Group: Compliance Monitoring
Activity Type: Inspection/Evaluation
Activity Status: Not reported

Air Program: Title V Permits
Activity Date: 2005-07-14 00:00:00
Activity Status Date: Not reported
Activity Group: Compliance Monitoring
Activity Type: Inspection/Evaluation
Activity Status: Not reported

Air Program: State Implementation Plan for National Primary and Secondary Ambient Air Quality Standards
Activity Date: 2005-07-14 00:00:00
Activity Status Date: Not reported
Activity Group: Compliance Monitoring
Activity Type: Inspection/Evaluation
Activity Status: Not reported

Air Program: Title V Permits
Activity Date: 2005-04-26 00:00:00
Activity Status Date: 2005-04-26 00:00:00
Activity Group: Enforcement Action
Activity Type: Administrative - Informal
Activity Status: Achieved

Air Program: State Implementation Plan for National Primary and Secondary Ambient Air Quality Standards
Activity Date: 2005-04-26 00:00:00
Activity Status Date: 2005-04-26 00:00:00
Activity Group: Enforcement Action
Activity Type: Administrative - Informal
Activity Status: Achieved

Air Program: Title V Permits
Activity Date: 2004-10-07 00:00:00
Activity Status Date: Not reported
Activity Group: Compliance Monitoring
Activity Type: Inspection/Evaluation
Activity Status: Not reported

Air Program: State Implementation Plan for National Primary and Secondary Ambient Air Quality Standards
Activity Date: 2004-10-07 00:00:00
Activity Status Date: Not reported
Activity Group: Compliance Monitoring
Activity Type: Inspection/Evaluation
Activity Status: Not reported

Air Program: Title V Permits
Activity Date: 2004-09-01 00:00:00

Map ID
Direction
Distance
Elevation

MAP FINDINGS

Site

Database(s)

EDR ID Number
EPA ID Number

BIOLOGICAL TEST CTR (Continued)

1000184753

Activity Status Date: Not reported
Activity Group: Compliance Monitoring
Activity Type: Inspection/Evaluation
Activity Status: Not reported

Air Program: State Implementation Plan for National Primary and Secondary Ambient Air Quality Standards
Activity Date: 2004-08-22 00:00:00
Activity Status Date: Not reported
Activity Group: Compliance Monitoring
Activity Type: Inspection/Evaluation
Activity Status: Not reported

Air Program: Title V Permits
Activity Date: 2004-08-22 00:00:00
Activity Status Date: Not reported
Activity Group: Compliance Monitoring
Activity Type: Inspection/Evaluation
Activity Status: Not reported

Air Program: Title V Permits
Activity Date: 2003-09-01 00:00:00
Activity Status Date: Not reported
Activity Group: Compliance Monitoring
Activity Type: Inspection/Evaluation
Activity Status: Not reported

Air Program: Title V Permits
Activity Date: 2003-08-29 00:00:00
Activity Status Date: Not reported
Activity Group: Compliance Monitoring
Activity Type: Inspection/Evaluation
Activity Status: Not reported

Air Program: Title V Permits
Activity Date: 2003-08-28 00:00:00
Activity Status Date: Not reported
Activity Group: Compliance Monitoring
Activity Type: Inspection/Evaluation
Activity Status: Not reported

Air Program: Title V Permits
Activity Date: 2003-03-19 00:00:00
Activity Status Date: Not reported
Activity Group: Compliance Monitoring
Activity Type: Inspection/Evaluation
Activity Status: Not reported

Air Program: Title V Permits
Activity Date: 2002-09-01 00:00:00
Activity Status Date: Not reported
Activity Group: Compliance Monitoring
Activity Type: Inspection/Evaluation
Activity Status: Not reported

Air Program: Title V Permits
Activity Date: 2001-09-01 00:00:00
Activity Status Date: Not reported

Map ID
 Direction
 Distance
 Elevation

MAP FINDINGS

Site

Database(s)

EDR ID Number
 EPA ID Number

BIOLOGICAL TEST CTR (Continued)

1000184753

Activity Group: Compliance Monitoring
 Activity Type: Inspection/Evaluation
 Activity Status: Not reported

Air Program: Title V Permits
 Activity Date: 1999-04-16 00:00:00
 Activity Status Date: Not reported
 Activity Group: Compliance Monitoring
 Activity Type: Inspection/Evaluation
 Activity Status: Not reported

Air Program: State Implementation Plan for National Primary and Secondary Ambient Air Quality Standards
 Activity Date: 1997-11-14 00:00:00
 Activity Status Date: Not reported
 Activity Group: Compliance Monitoring
 Activity Type: Inspection/Evaluation
 Activity Status: Not reported

AT240
South
1/8-1/4
0.169 mi.
892 ft.

PREMISE HEALTH OF CALIFORNIA MEDICAL PC DBA B WELL
2525 MCGAW AVE
IRVINE, CA 92614

RCRA NonGen / NLR 1025872294
CAL000445415

Site 9 of 13 in cluster AT

Relative:
Higher
Actual:
41 ft.

RCRA Listings:	20221123
Date Form Received by Agency:	Premise Health Of California Medical Pc DbA B Well Center
Handler Name:	MCGAW AVE
Handler Address:	IRVINE, CA 92614
Handler City,State,Zip:	CAL000445415
EPA ID:	KELLIE VO
Contact Name:	MCGAW AVE
Contact Address:	IRVINE, CA 92614
Contact City,State,Zip:	949-660-2261
Contact Telephone:	949-660-3007
Contact Fax:	LICENSING@PREMISEHEALTH.COM
Contact Email:	Not reported
Contact Title:	09
EPA Region:	Not reported
Land Type:	Not a generator, verified
Federal Waste Generator Description:	Not reported
Non-Notifier:	Not reported
Biennial Report Cycle:	Not reported
Accessibility:	Not reported
Active Site Indicator:	Handler Activities
State District Owner:	Not reported
State District:	Not reported
Mailing Address:	MARYLAND WAY STE 200
Mailing City,State,Zip:	BRENTWOOD, TN 37027
Owner Name:	Healthworks Med Group Of Ca A Medical
Owner Type:	Other
Operator Name:	Premise Health Of California Medical Pc
Operator Type:	Other
Short-Term Generator Activity:	No
Importer Activity:	No
Mixed Waste Generator:	No
Transporter Activity:	No
Transfer Facility Activity:	No

Map ID
 Direction
 Distance
 Elevation

MAP FINDINGS

Site

Database(s)

EDR ID Number
 EPA ID Number

PREMISE HEALTH OF CALIFORNIA MEDICAL PC DBA B WELL CENTER (Continued)

1025872294

Recycler Activity with Storage:	Yes
Small Quantity On-Site Burner Exemption:	No
Smelting Melting and Refining Furnace Exemption:	No
Underground Injection Control:	No
Off-Site Waste Receipt:	No
Universal Waste Indicator:	Yes
Universal Waste Destination Facility:	Yes
Federal Universal Waste:	No
Active Site State-Reg Handler:	---
Federal Facility Indicator:	Not reported
Hazardous Secondary Material Indicator:	N
Sub-Part K Indicator:	Not reported
2018 GPRC Permit Baseline:	Not on the Baseline
2018 GPRC Renewals Baseline:	Not on the Baseline
202 GPRC Corrective Action Baseline:	No
Subject to Corrective Action Universe:	No
Non-TSDFs Where RCRA CA has Been Imposed Universe:	No
Corrective Action Priority Ranking:	No NCAPS ranking
Environmental Control Indicator:	No
Institutional Control Indicator:	No
Human Exposure Controls Indicator:	N/A
Groundwater Controls Indicator:	N/A
Significant Non-Complier Universe:	No
Unaddressed Significant Non-Complier Universe:	No
Addressed Significant Non-Complier Universe:	No
Significant Non-Complier With a Compliance Schedule Universe:	No
Financial Assurance Required:	Not reported
Handler Date of Last Change:	20221123
Recognized Trader-Importer:	No
Recognized Trader-Exporter:	No
Importer of Spent Lead Acid Batteries:	No
Exporter of Spent Lead Acid Batteries:	No
Recycler Activity Without Storage:	No
Manifest Broker:	No
Sub-Part P Indicator:	No

Handler - Owner Operator:

Owner/Operator Indicator:	Owner
Owner/Operator Name:	HEALTHWORKS MED GROUP OF CA A MEDICAL
Legal Status:	Other
Date Became Current:	Not reported
Date Ended Current:	Not reported
Owner/Operator Address:	5500 MARYLAND WAY STE 200
Owner/Operator City,State,Zip:	BRENTWOOD, TN 37027
Owner/Operator Telephone:	615-628-9367
Owner/Operator Telephone Ext:	Not reported
Owner/Operator Fax:	Not reported
Owner/Operator Email:	Not reported

Owner/Operator Indicator:	Owner
Owner/Operator Name:	HEALTHWORKS MED GROUP OF CA A MEDICAL
Legal Status:	Other
Date Became Current:	Not reported
Date Ended Current:	Not reported
Owner/Operator Address:	5500 MARYLAND WAY STE 200
Owner/Operator City,State,Zip:	BRENTWOOD, TN 37027

Map ID
Direction
Distance
Elevation

MAP FINDINGS

Site

Database(s)

EDR ID Number
EPA ID Number

PREMISE HEALTH OF CALIFORNIA MEDICAL PC DBA B WELL CENTER (Continued)

1025872294

Owner/Operator Telephone: 615-628-9367
Owner/Operator Telephone Ext: Not reported
Owner/Operator Fax: Not reported
Owner/Operator Email: Not reported

Owner/Operator Indicator: Operator
Owner/Operator Name: KELLIE VO
Legal Status: Other
Date Became Current: Not reported
Date Ended Current: Not reported
Owner/Operator Address: 2525 MCGAW AVE
Owner/Operator City,State,Zip: IRVINE, CA 92614
Owner/Operator Telephone: 615-628-9368
Owner/Operator Telephone Ext: Not reported
Owner/Operator Fax: Not reported
Owner/Operator Email: Not reported

Owner/Operator Indicator: Operator
Owner/Operator Name: PREMISE HEALTH OF CALIFORNIA MEDICAL PC
Legal Status: Other
Date Became Current: Not reported
Date Ended Current: Not reported
Owner/Operator Address: 5500 MARYLAND WAY STE 120
Owner/Operator City,State,Zip: BRENTWOOD, TN 37027
Owner/Operator Telephone: 615-628-9368
Owner/Operator Telephone Ext: Not reported
Owner/Operator Fax: 615-457-8101
Owner/Operator Email: Not reported

Historic Generators:

Receive Date: 20190419
Handler Name: B WELL CENTER
Federal Waste Generator Description: Not a generator, verified
State District Owner: Not reported
Large Quantity Handler of Universal Waste: No
Recognized Trader Importer: No
Recognized Trader Exporter: No
Spent Lead Acid Battery Importer: No
Spent Lead Acid Battery Exporter: No
Current Record: No
Non Storage Recycler Activity: Not reported
Electronic Manifest Broker: Not reported

Receive Date: 20221123
Handler Name: PREMISE HEALTH OF CALIFORNIA MEDICAL PC DBA B WELL CENTER
Federal Waste Generator Description: Not a generator, verified
State District Owner: Not reported
Large Quantity Handler of Universal Waste: No
Recognized Trader Importer: No
Recognized Trader Exporter: No
Spent Lead Acid Battery Importer: No
Spent Lead Acid Battery Exporter: No
Current Record: Yes
Non Storage Recycler Activity: No
Electronic Manifest Broker: No

Map ID
 Direction
 Distance
 Elevation

MAP FINDINGS

Site		Database(s)	EDR ID Number EPA ID Number
------	--	-------------	--------------------------------

PREMISE HEALTH OF CALIFORNIA MEDICAL PC DBA B WELL CENTER (Continued) 1025872294

List of NAICS Codes and Descriptions:

NAICS Code: 621493
 NAICS Description: FREESTANDING AMBULATORY SURGICAL AND EMERGENCY CENTERS

Facility Has Received Notices of Violations:

Violations: No Violations Found

Evaluation Action Summary:

Evaluations: No Evaluations Found

AT241	AMIR EVANS	RCRA NonGen / NLR	1026476625
South	2525 MCGAW AVE		CAC003082432
1/8-1/4	IRVINE, CA 92614		
0.169 mi.	Site 10 of 13 in cluster AT		
892 ft.			

Relative:
Higher
Actual:
41 ft.

RCRA Listings:

Date Form Received by Agency:	20200903
Handler Name:	Amir Evans
Handler Address:	2525 MCGAW AVE
Handler City,State,Zip:	IRVINE, CA 92614
EPA ID:	CAC003082432
Contact Name:	AMIR EVANS
Contact Address:	4665 MACAUTHUR COURT
Contact City,State,Zip:	NEWPORT BEACH, CA 92660
Contact Telephone:	949-560-6492
Contact Fax:	Not reported
Contact Email:	AMIRE@DPR.COM
Contact Title:	Not reported
EPA Region:	09
Land Type:	Not reported
Federal Waste Generator Description:	Not a generator, verified
Non-Notifier:	Not reported
Biennial Report Cycle:	Not reported
Accessibility:	Not reported
Active Site Indicator:	Not reported
State District Owner:	Not reported
State District:	Not reported
Mailing Address:	2525 MCGAW AVE
Mailing City,State,Zip:	IRVINE, CA 92614
Owner Name:	Chris Heman
Owner Type:	Other
Operator Name:	Amir Evans
Operator Type:	Other
Short-Term Generator Activity:	No
Importer Activity:	No
Mixed Waste Generator:	No
Transporter Activity:	No
Transfer Facility Activity:	No
Recycler Activity with Storage:	No
Small Quantity On-Site Burner Exemption:	No
Smelting Melting and Refining Furnace Exemption:	No
Underground Injection Control:	No
Off-Site Waste Receipt:	No
Universal Waste Indicator:	No

Map ID
 Direction
 Distance
 Elevation

MAP FINDINGS

Site

Database(s)

EDR ID Number
 EPA ID Number

AMIR EVANS (Continued)

1026476625

Universal Waste Destination Facility:	No
Federal Universal Waste:	No
Active Site State-Reg Handler:	---
Federal Facility Indicator:	Not reported
Hazardous Secondary Material Indicator:	N
Sub-Part K Indicator:	Not reported
2018 GPRA Permit Baseline:	Not on the Baseline
2018 GPRA Renewals Baseline:	Not on the Baseline
202 GPRA Corrective Action Baseline:	No
Subject to Corrective Action Universe:	No
Non-TSDFs Where RCRA CA has Been Imposed Universe:	No
Corrective Action Priority Ranking:	No NCAPS ranking
Environmental Control Indicator:	No
Institutional Control Indicator:	No
Human Exposure Controls Indicator:	N/A
Groundwater Controls Indicator:	N/A
Significant Non-Complier Universe:	No
Unaddressed Significant Non-Complier Universe:	No
Addressed Significant Non-Complier Universe:	No
Significant Non-Complier With a Compliance Schedule Universe:	No
Financial Assurance Required:	Not reported
Handler Date of Last Change:	20200904
Recognized Trader-Importer:	No
Recognized Trader-Exporter:	No
Importer of Spent Lead Acid Batteries:	No
Exporter of Spent Lead Acid Batteries:	No
Recycler Activity Without Storage:	No
Manifest Broker:	No
Sub-Part P Indicator:	No

Handler - Owner Operator:

Owner/Operator Indicator:	Operator
Owner/Operator Name: AMIR EVANS	
Legal Status:	Other
Date Became Current:	Not reported
Date Ended Current:	Not reported
Owner/Operator Address:	4665 MACAUTHUR COURT
Owner/Operator City,State,Zip:	NEWPORT BEACH, CA 92660
Owner/Operator Telephone:	949-560-6492
Owner/Operator Telephone Ext:	Not reported
Owner/Operator Fax:	Not reported
Owner/Operator Email:	Not reported

Owner/Operator Indicator:	Owner
Owner/Operator Name: CHRIS HEMAN	
Legal Status:	Other
Date Became Current:	Not reported
Date Ended Current:	Not reported
Owner/Operator Address:	2525 MCGAW AVE
Owner/Operator City,State,Zip:	IRVINE, CA 92614
Owner/Operator Telephone:	949-616-0060
Owner/Operator Telephone Ext:	Not reported
Owner/Operator Fax:	Not reported
Owner/Operator Email:	Not reported

Map ID
Direction
Distance
Elevation

MAP FINDINGS

Site

Database(s)

EDR ID Number
EPA ID Number

AMIR EVANS (Continued)

1026476625

Historic Generators:

Receive Date: 20200903
Handler Name: AMIR EVANS
Federal Waste Generator Description: Not a generator, verified
State District Owner: Not reported
Large Quantity Handler of Universal Waste: No
Recognized Trader Importer: No
Recognized Trader Exporter: No
Spent Lead Acid Battery Importer: No
Spent Lead Acid Battery Exporter: No
Current Record: Yes
Non Storage Recycler Activity: Not reported
Electronic Manifest Broker: Not reported

List of NAICS Codes and Descriptions:

NAICS Code: 56291
NAICS Description: REMEDIATION SERVICES

Facility Has Received Notices of Violations:

Violations: No Violations Found

Evaluation Action Summary:

Evaluations: No Evaluations Found

AQ242
East
1/8-1/4
0.174 mi.
921 ft.

COURTNEY WATER PROOFING INC
16784 MILLIKAN AVE
IRVINE, CA 92602

RCRA-SQG **1010313515**
CA HWTS **CAR000174375**
CA HAZNET

Site 3 of 5 in cluster AQ

Relative:
Higher
Actual:
42 ft.

RCRA Listings:

Date Form Received by Agency: 20060607
Handler Name: Courtney Water Proofing Inc
Handler Address: 16784 MILLIKAN AVE
Handler City,State,Zip: IRVINE, CA 92602
EPA ID: CAR000174375
Contact Name: GARY TOLLEN
Contact Address: 16784 MILLIKAN AVE
Contact City,State,Zip: IRVINE, CA 92602
Contact Telephone: 949-222-2050 101
Contact Fax: Not reported
Contact Email: Not reported
Contact Title: Not reported
EPA Region: 09
Land Type: Private
Federal Waste Generator Description: Small Quantity Generator
Non-Notifier: Not reported
Biennial Report Cycle: Not reported
Accessibility: Not reported
Active Site Indicator: Handler Activities
State District Owner: Not reported
State District: Not reported
Mailing Address: 16784 MILLIKAN AVE
Mailing City,State,Zip: IRVINE, CA 92602
Owner Name: Courtney Water Proofing

Map ID
 Direction
 Distance
 Elevation

MAP FINDINGS

Site

Database(s)

EDR ID Number
 EPA ID Number

COURTNEY WATER PROOFING INC (Continued)

1010313515

Owner Type:	Private
Operator Name:	Chris Moody
Operator Type:	Private
Short-Term Generator Activity:	No
Importer Activity:	No
Mixed Waste Generator:	No
Transporter Activity:	No
Transfer Facility Activity:	No
Recycler Activity with Storage:	No
Small Quantity On-Site Burner Exemption:	No
Smelting Melting and Refining Furnace Exemption:	No
Underground Injection Control:	No
Off-Site Waste Receipt:	No
Universal Waste Indicator:	No
Universal Waste Destination Facility:	No
Federal Universal Waste:	No
Active Site State-Reg Handler:	---
Federal Facility Indicator:	Not reported
Hazardous Secondary Material Indicator:	NN
Sub-Part K Indicator:	Not reported
2018 GPRA Permit Baseline:	Not on the Baseline
2018 GPRA Renewals Baseline:	Not on the Baseline
202 GPRA Corrective Action Baseline:	No
Subject to Corrective Action Universe:	No
Non-TSDFs Where RCRA CA has Been Imposed Universe:	No
Corrective Action Priority Ranking:	No NCAPS ranking
Environmental Control Indicator:	No
Institutional Control Indicator:	No
Human Exposure Controls Indicator:	N/A
Groundwater Controls Indicator:	N/A
Significant Non-Complier Universe:	No
Unaddressed Significant Non-Complier Universe:	No
Addressed Significant Non-Complier Universe:	No
Significant Non-Complier With a Compliance Schedule Universe:	No
Financial Assurance Required:	Not reported
Handler Date of Last Change:	20070227
Recognized Trader-Importer:	No
Recognized Trader-Exporter:	No
Importer of Spent Lead Acid Batteries:	No
Exporter of Spent Lead Acid Batteries:	No
Recycler Activity Without Storage:	Not reported
Manifest Broker:	Not reported
Sub-Part P Indicator:	No

Hazardous Waste Summary:

Waste Code:	D001
Waste Description:	Ignitable Waste
Waste Code:	D002
Waste Description:	Corrosive Waste
Waste Code:	D005
Waste Description:	Barium
Waste Code:	D011
Waste Description:	Silver

Map ID
Direction
Distance
Elevation

MAP FINDINGS

Site

Database(s)

EDR ID Number
EPA ID Number

COURTNEY WATER PROOFING INC (Continued)

1010313515

Handler - Owner Operator:

Owner/Operator Indicator: Owner
Owner/Operator Name: COURTNEY WATER PROOFING
Legal Status: Private
Date Became Current: 19900101
Date Ended Current: Not reported
Owner/Operator Address: 16784 MILLIKAN AVE
Owner/Operator City,State,Zip: IRVINE, CA 92602
Owner/Operator Telephone: Not reported
Owner/Operator Telephone Ext: Not reported
Owner/Operator Fax: Not reported
Owner/Operator Email: Not reported

Owner/Operator Indicator: Operator
Owner/Operator Name: CHRIS MOODY
Legal Status: Private
Date Became Current: 20050606
Date Ended Current: Not reported
Owner/Operator Address: Not reported
Owner/Operator City,State,Zip: Not reported
Owner/Operator Telephone: Not reported
Owner/Operator Telephone Ext: Not reported
Owner/Operator Fax: Not reported
Owner/Operator Email: Not reported

Historic Generators:

Receive Date: 20060607
Handler Name: COURTNEY WATER PROOFING INC
Federal Waste Generator Description: Small Quantity Generator
State District Owner: Not reported
Large Quantity Handler of Universal Waste: No
Recognized Trader Importer: No
Recognized Trader Exporter: No
Spent Lead Acid Battery Importer: No
Spent Lead Acid Battery Exporter: No
Current Record: Yes
Non Storage Recycler Activity: Not reported
Electronic Manifest Broker: Not reported

List of NAICS Codes and Descriptions:

NAICS Code: 23599
NAICS Description: ALL OTHER SPECIAL TRADE CONTRACTORS

NAICS Code: 23839
NAICS Description: OTHER BUILDING FINISHING CONTRACTORS

Facility Has Received Notices of Violations:

Violations: No Violations Found

Evaluation Action Summary:

Evaluations: No Evaluations Found

HWTS:

Map ID
Direction
Distance
Elevation

MAP FINDINGS

Site

Database(s)

EDR ID Number
EPA ID Number

COURTNEY WATER PROOFING INC (Continued)

1010313515

Name: COURTNEY WATER PROOFING INC
Address: 16784 MILLIKAN AVE
Address 2: Not reported
City,State,Zip: IRVINE, CA 92606
EPA ID: CAR000174375
Inactive Date: 06/30/2007
Create Date: 08/15/2006
Last Act Date: Not reported
Mailing Name: Not reported
Mailing Address: 16784 MILLIKAN AVE
Mailing Address 2: Not reported
Mailing City,State,Zip: IRVINE, CA 926020000
Owner Name: COURTNEY WATER PROOFING INC
Owner Address: 16784 MILLIKAN AVE
Owner Address 2: Not reported
Owner City,State,Zip: IRVINE, CA 926020000
Owner Phone: Not reported
Owner Fax: Not reported
Contact Name: GARY TOLLEN EXT 101
Contact Address: 16784 MILLIKAN AVE
Contact Address 2: Not reported
City,State,Zip: IRVINE, CA 926020000
Contact Phone: Not reported
Contact Fax: Not reported
Facility Status: Inactive
Facility Type: PERMANENT
Category: FEDERAL
Latitude: 33.692588
Longitude: -117.832184

HAZNET:

Name: COURTNEY WATER PROOFING INC
Address: 16784 MILLIKAN AVE
Address 2: Not reported
City,State,Zip: IRVINE, CA 926065010
Contact: GARY TOLLEN EXT 101
Telephone: 9492222050
Mailing Name: Not reported
Mailing Address: 16784 MILLIKAN AVE

Year: 2007
Gepaid: CAR000174375
TSD EPA ID: CAD028409019
CA Waste Code: 135 - Unspecified aqueous solution
Disposal Method: H141 - Storage, Bulking, And/Or Transfer Off Site--No Treatment/Reovery (H010-H129) Or (H131-H135)
Tons: 0.63

Year: 2007
Gepaid: CAR000174375
TSD EPA ID: CAD028409019
CA Waste Code: 343 - Unspecified organic liquid mixture
Disposal Method: H061 - Fuel Blending Prior To Energy Recovery At Another Site
Tons: 1.02

Year: 2007
Gepaid: CAR000174375

Map ID
Direction
Distance
Elevation

MAP FINDINGS

Site

Database(s)

EDR ID Number
EPA ID Number

COURTNEY WATER PROOFING INC (Continued)

1010313515

TSD EPA ID: CAD028409019
CA Waste Code: 331 - Off-specification, aged or surplus organics
Disposal Method: H141 - Storage, Bulking, And/Or Transfer Off Site--No Treatment/Reovery (H010-H129) Or (H131-H135)
Tons: 1.155

Additional Info:

Year: 2007
Gen EPA ID: CAR000174375

Shipment Date: 20070718
Creation Date: 11/5/2007 18:30:14
Receipt Date: 20070723
Manifest ID: 002470488JJK
Trans EPA ID: CAD982413262
Trans Name: EVERGREEN ENVIRONMENTAL SERVICES
Trans 2 EPA ID: Not reported
Trans 2 Name: Not reported
TSD EPA ID: CAD028409019
Trans Name: CROSBY & OVERTON
TSD EPA Alt ID: Not reported
TSD EPA Alt Name: Not reported
Waste Code Description: 343 - Unspecified organic liquid mixture
RCRA Code: D001
Meth Code: H061 - Fuel Blending Prior To Energy Recovery At Another Site
Quantity Tons: 1.02
Waste Quantity: 300
Quantity Unit: G
Additional Code 1: Not reported
Additional Code 2: Not reported
Additional Code 3: Not reported
Additional Code 4: Not reported
Additional Code 5: Not reported

Shipment Date: 20070718
Creation Date: 11/5/2007 18:30:14
Receipt Date: 20070723
Manifest ID: 002470488JJK
Trans EPA ID: CAD982413262
Trans Name: EVERGREEN ENVIRONMENTAL SERVICES
Trans 2 EPA ID: Not reported
Trans 2 Name: Not reported
TSD EPA ID: CAD028409019
Trans Name: CROSBY & OVERTON
TSD EPA Alt ID: Not reported
TSD EPA Alt Name: Not reported
Waste Code Description: 135 - Unspecified aqueous solution
RCRA Code: Not reported
Meth Code: H141 - Storage, Bulking, And/Or Transfer Off Site--No Treatment/Reovery (H010-H129) Or (H131-H135)
Quantity Tons: 0.63
Waste Quantity: 150
Quantity Unit: G
Additional Code 1: Not reported
Additional Code 2: Not reported
Additional Code 3: Not reported

Map ID
 Direction
 Distance
 Elevation

MAP FINDINGS

Site

Database(s)

EDR ID Number
 EPA ID Number

COURTNEY WATER PROOFING INC (Continued)

1010313515

Additional Code 4:	Not reported
Additional Code 5:	Not reported
Shipment Date:	20070718
Creation Date:	11/5/2007 18:30:14
Receipt Date:	20070723
Manifest ID:	002470488JJK
Trans EPA ID:	CAD982413262
Trans Name:	EVERGREEN ENVIRONMENTAL SERVICES
Trans 2 EPA ID:	Not reported
Trans 2 Name:	Not reported
TSDf EPA ID:	CAD028409019
Trans Name:	CROSBY & OVERTON
TSDf Alt EPA ID:	Not reported
TSDf Alt Name:	Not reported
Waste Code Description:	331 - Off-specification, aged, or surplus organics
RCRA Code:	Not reported
Meth Code:	H141 - Storage, Bulking, And/Or Transfer Off Site--No Treatment/Reovery (H010-H129) Or (H131-H135)
Quantity Tons:	1.155
Waste Quantity:	350
Quantity Unit:	G
Additional Code 1:	Not reported
Additional Code 2:	Not reported
Additional Code 3:	Not reported
Additional Code 4:	Not reported
Additional Code 5:	Not reported

AU243
SSW
1/8-1/4
0.175 mi.
925 ft.

2525 MAIN APARTMENTS
2525 MAIN STREET
IRVINE, CA 92618
Site 1 of 5 in cluster AU

CA CERS TANKS
CA HWTS
CA HAZNET
CA NPDES
CA CIWQS
CA CERS

S118220216
N/A

Relative:
Lower

Actual:
37 ft.

CERS TANKS:

Name:	J & R MAIN STREET, LLC
Address:	2525 MAIN ST
City,State,Zip:	IRVINE, CA 92614
Site ID:	38819
CERS ID:	10591264
CERS Description:	Underground Storage Tank
Name:	GRUPO-SMS USA LLC
Address:	2525 MAIN ST STE 120
City,State,Zip:	IRVINE, CA 92614
Site ID:	411426
CERS ID:	10549900
CERS Description:	Aboveground Petroleum Storage

HWTS:

Name:	JONES LANG LASALLE AMERICAS
Address:	2525 MAIN ST
Address 2:	Not reported
City,State,Zip:	IRVINE, CA 92614
EPA ID:	CAC002783286
Inactive Date:	11/21/2014

Map ID
Direction
Distance
Elevation

MAP FINDINGS

Site

Database(s)

EDR ID Number
EPA ID Number

2525 MAIN APARTMENTS (Continued)

S118220216

Create Date: 08/22/2014
Last Act Date: Not reported
Mailing Name: Not reported
Mailing Address: 25007 ANZA DR
Mailing Address 2: Not reported
Mailing City,State,Zip: VALENCIA, CA 913553414
Owner Name: JOANN KATINOS
Owner Address: 25007 ANZA DR
Owner Address 2: Not reported
Owner City,State,Zip: VALENCIA, CA 913553414
Owner Phone: Not reported
Owner Fax: Not reported
Contact Name: RYAN HAGEN
Contact Address: 25007 ANZA DR
Contact Address 2: Not reported
City,State,Zip: VALENCIA, CA 913553414
Contact Phone: Not reported
Contact Fax: Not reported
Facility Status: Inactive
Facility Type: TEMPORARY
Category: STATE
Latitude: 33.682796
Longitude: -117.843816

HAZNET:

Name: JONES LANG LASALLE AMERICAS
Address: 2525 MAIN ST
Address 2: Not reported
City,State,Zip: IRVINE, CA 926146682
Contact: RYAN HAGEN
Telephone: 8008924784
Mailing Name: Not reported
Mailing Address: 25007 ANZA DR

Year: 2014
Gepaid: CAC002783286
TSD EPA ID: CAD982444481
CA Waste Code: 331 - Off-specification, aged or surplus organics
Disposal Method: H141 - Storage, Bulking, And/Or Transfer Off Site--No Treatment/Reovery (H010-H129) Or (H131-H135)
Tons: 0.33

Additional Info:

Year: 2014
Gen EPA ID: CAC002783286

Shipment Date: 20140829
Creation Date: 10/26/2014 22:15:13
Receipt Date: 20140902
Manifest ID: 013481730JJK
Trans EPA ID: CAR000172460
Trans Name: ENVIRONMENTAL LOGISTICS INC
Trans 2 EPA ID: Not reported
Trans 2 Name: Not reported
TSD EPA ID: CAD982444481

Map ID
Direction
Distance
Elevation

MAP FINDINGS

Site

Database(s)

EDR ID Number
EPA ID Number

2525 MAIN APARTMENTS (Continued)

S118220216

Trans Name: FILTER RECYCLING SERVICES INC
TSDf Alt EPA ID: Not reported
TSDf Alt Name: Not reported
Waste Code Description: 331 - Off-specification, aged, or surplus organics
RCRA Code: Not reported
Meth Code: H141 - Storage, Bulking, And/Or Transfer Off Site--No Treatment/Reovery (H010-H129) Or (H131-H135)
Quantity Tons: 0.33
Waste Quantity: 100
Quantity Unit: G
Additional Code 1: Not reported
Additional Code 2: Not reported
Additional Code 3: Not reported
Additional Code 4: Not reported
Additional Code 5: Not reported

NPDES:

Name: 2525 MAIN APARTMENTS
Address: 2525 MAIN STREET
City,State,Zip: IRVINE, CA 92618
Facility Status: Not reported
NPDES Number: Not reported
Region: Not reported
Agency Number: Not reported
Regulatory Measure ID: Not reported
Place ID: Not reported
Order Number: Not reported
WDID: 8 30C382071
Regulatory Measure Type: Construction
Program Type: Not reported
Adoption Date Of Regulatory Measure: Not reported
Effective Date Of Regulatory Measure: Not reported
Termination Date Of Regulatory Measure: Not reported
Expiration Date Of Regulatory Measure: Not reported
Discharge Address: Not reported
Discharge Name: Not reported
Discharge City: Not reported
Discharge State: Not reported
Discharge Zip: Not reported
Status: Active
Status Date: 10/20/2022
Operator Name: 2525 Main Apartment LP
Operator Address: 19112 Gridley Road Suite 210
Operator City: Cerritos
Operator State: California
Operator Zip: 90703

NPDES as of 03/2018:

NPDES Number: CAS000002
Status: Active
Agency Number: 0
Region: 8
Regulatory Measure ID: 491633
Order Number: 2009-0009-DWQ
Regulatory Measure Type: Enrollee
Place ID: Not reported
WDID: 8 30C382071

Map ID
Direction
Distance
Elevation

MAP FINDINGS

Site

Database(s)

EDR ID Number
EPA ID Number

2525 MAIN APARTMENTS (Continued)

S118220216

Program Type:	Construction
Adoption Date Of Regulatory Measure:	Not reported
Effective Date Of Regulatory Measure:	12/26/2017
Expiration Date Of Regulatory Measure:	Not reported
Termination Date Of Regulatory Measure:	Not reported
Discharge Name:	2525 Main Apartment LP
Discharge Address:	19112 Gridley Road Suite 210
Discharge City:	Cerritos
Discharge State:	California
Discharge Zip:	90703
Received Date:	Not reported
Processed Date:	Not reported
Status:	Not reported
Status Date:	Not reported
Place Size:	Not reported
Place Size Unit:	Not reported
Contact:	Not reported
Contact Title:	Not reported
Contact Phone:	Not reported
Contact Phone Ext:	Not reported
Contact Email:	Not reported
Operator Name:	Not reported
Operator Address:	Not reported
Operator City:	Not reported
Operator State:	Not reported
Operator Zip:	Not reported
Operator Contact:	Not reported
Operator Contact Title:	Not reported
Operator Contact Phone:	Not reported
Operator Contact Phone Ext:	Not reported
Operator Contact Email:	Not reported
Operator Type:	Not reported
Developer:	Not reported
Developer Address:	Not reported
Developer City:	Not reported
Developer State:	Not reported
Developer Zip:	Not reported
Developer Contact:	Not reported
Developer Contact Title:	Not reported
Constype Linear Utility Ind:	Not reported
Emergency Phone:	Not reported
Emergency Phone Ext:	Not reported
Constype Above Ground Ind:	Not reported
Constype Below Ground Ind:	Not reported
Constype Cable Line Ind:	Not reported
Constype Comm Line Ind:	Not reported
Constype Commercial Ind:	Not reported
Constype Electrical Line Ind:	Not reported
Constype Gas Line Ind:	Not reported
Constype Industrial Ind:	Not reported
Constype Other Description:	Not reported
Constype Other Ind:	Not reported
Constype Recons Ind:	Not reported
Constype Residential Ind:	Not reported
Constype Transport Ind:	Not reported
Constype Utility Description:	Not reported
Constype Utility Ind:	Not reported

Map ID
Direction
Distance
Elevation

MAP FINDINGS

Site

Database(s)

EDR ID Number
EPA ID Number

2525 MAIN APARTMENTS (Continued)

S118220216

Constype Water Sewer Ind: Not reported
Dir Discharge Uswater Ind: Not reported
Receiving Water Name: Not reported
Certifier: Not reported
Certifier Title: Not reported
Certification Date: Not reported
Primary Sic: Not reported
Secondary Sic: Not reported
Tertiary Sic: Not reported

Name: 2525 MAIN APARTMENTS
Address: 2525 MAIN STREET
City,State,Zip: IRVINE, CA 92618
Facility Status: Active
NPDES Number: CAS000002
Region: 8
Agency Number: 0
Regulatory Measure ID: 491633
Place ID: Not reported
Order Number: 2009-0009-DWQ
WDID: 8 30C382071
Regulatory Measure Type: Enrollee
Program Type: Construction
Adoption Date Of Regulatory Measure: Not reported
Effective Date Of Regulatory Measure: 12/26/2017
Termination Date Of Regulatory Measure: Not reported
Expiration Date Of Regulatory Measure: Not reported
Discharge Address: 19112 Gridley Road Suite 210
Discharge Name: 2525 Main Apartment LP
Discharge City: Cerritos
Discharge State: California
Discharge Zip: 90703
Status: Not reported
Status Date: Not reported
Operator Name: Not reported
Operator Address: Not reported
Operator City: Not reported
Operator State: Not reported
Operator Zip: Not reported

NPDES as of 03/2018:

NPDES Number: CAS000002
Status: Active
Agency Number: 0
Region: 8
Regulatory Measure ID: 491633
Order Number: 2009-0009-DWQ
Regulatory Measure Type: Enrollee
Place ID: Not reported
WDID: 8 30C382071
Program Type: Construction
Adoption Date Of Regulatory Measure: Not reported
Effective Date Of Regulatory Measure: 12/26/2017
Expiration Date Of Regulatory Measure: Not reported
Termination Date Of Regulatory Measure: Not reported
Discharge Name: 2525 Main Apartment LP
Discharge Address: 19112 Gridley Road Suite 210

Map ID
Direction
Distance
Elevation

MAP FINDINGS

Site

Database(s)

EDR ID Number
EPA ID Number

2525 MAIN APARTMENTS (Continued)

S118220216

Discharge City:	Cerritos
Discharge State:	California
Discharge Zip:	90703
Received Date:	Not reported
Processed Date:	Not reported
Status:	Not reported
Status Date:	Not reported
Place Size:	Not reported
Place Size Unit:	Not reported
Contact:	Not reported
Contact Title:	Not reported
Contact Phone:	Not reported
Contact Phone Ext:	Not reported
Contact Email:	Not reported
Operator Name:	Not reported
Operator Address:	Not reported
Operator City:	Not reported
Operator State:	Not reported
Operator Zip:	Not reported
Operator Contact:	Not reported
Operator Contact Title:	Not reported
Operator Contact Phone:	Not reported
Operator Contact Phone Ext:	Not reported
Operator Contact Email:	Not reported
Operator Type:	Not reported
Developer:	Not reported
Developer Address:	Not reported
Developer City:	Not reported
Developer State:	Not reported
Developer Zip:	Not reported
Developer Contact:	Not reported
Developer Contact Title:	Not reported
Constype Linear Utility Ind:	Not reported
Emergency Phone:	Not reported
Emergency Phone Ext:	Not reported
Constype Above Ground Ind:	Not reported
Constype Below Ground Ind:	Not reported
Constype Cable Line Ind:	Not reported
Constype Comm Line Ind:	Not reported
Constype Commercial Ind:	Not reported
Constype Electrical Line Ind:	Not reported
Constype Gas Line Ind:	Not reported
Constype Industrial Ind:	Not reported
Constype Other Description:	Not reported
Constype Other Ind:	Not reported
Constype Recons Ind:	Not reported
Constype Residential Ind:	Not reported
Constype Transport Ind:	Not reported
Constype Utility Description:	Not reported
Constype Utility Ind:	Not reported
Constype Water Sewer Ind:	Not reported
Dir Discharge Uswater Ind:	Not reported
Receiving Water Name:	Not reported
Certifier:	Not reported
Certifier Title:	Not reported
Certification Date:	Not reported
Primary Sic:	Not reported

Map ID
Direction
Distance
Elevation

MAP FINDINGS

Site

Database(s)

EDR ID Number
EPA ID Number

2525 MAIN APARTMENTS (Continued)

S118220216

Secondary Sic: Not reported
Tertiary Sic: Not reported

CIWQS:

Name: 2525 MAIN APARTMENTS
Address: 2525 MAIN STREET
City,State,Zip: IRVINE, CA 92618
Agency: 2525 Main Apartment LP
Agency Address: 19112 Gridley Road Suite 210, Cerritos, CA 90703
Place/Project Type: Construction - Residential
SIC/NAICS: Not reported
Region: 8
Program: CONSTW
Regulatory Measure Status: Active
Regulatory Measure Type: Storm water construction
Order Number: 2009-0009-DWQ
WDID: 8 30C382071
NPDES Number: CAS000002
Adoption Date: Not reported
Effective Date: 12/26/2017
Termination Date: Not reported
Expiration/Review Date: Not reported
Design Flow: Not reported
Major/Minor: Not reported
Complexity: Not reported
TTWQ: Not reported
Enforcement Actions within 5 years: 10
Violations within 5 years: 5
Latitude: 33.68402
Longitude: -117.84308

CERS:

Name: J & R MAIN STREET, LLC
Address: 2525 MAIN ST
City,State,Zip: IRVINE, CA 92614
Site ID: 38819
CERS ID: 10591264
CERS Description: Chemical Storage Facilities

Violations:

Site ID: 38819
Site Name: J & R Main Street, LLC
Violation Date: 09-22-2016
Citation: 23 CCR 16 2715(i) - California Code of Regulations, Title 23, Chapter 16, Section(s) 2715(i)
Violation Description: Failure to have a properly qualified service technician test leak detection equipment as required every 12 months (vapor, pressure, hydrostatic (VPH) system, sensors, line-leak detectors (LLD), automatic tank gauge (ATG), etc.).
Violation Notes: Returned to compliance on 03/07/2017. 208 sensors #1 and #2 failed testing. Repair or replace, and retest. Submit passing test report to this Agency within 30 days.
Violation Division: Orange County Environmental Health
Violation Program: UST
Violation Source: CERS,

Map ID
Direction
Distance
Elevation

MAP FINDINGS

Site

Database(s)

EDR ID Number
EPA ID Number

2525 MAIN APARTMENTS (Continued)

S118220216

Site ID: 38819
Site Name: J & R Main Street, LLC
Violation Date: 08-24-2021
Citation: 23 CCR 16 2712(b)(2) - California Code of Regulations, Title 23, Chapter 16, Section(s) 2712(b)(2)
Violation Description: Failure to maintain monitoring records for release detection and/or maintain records of appropriate follow-up actions.
Violation Notes: Returned to compliance on 09/28/2021. OBSERVATION: Maintenance and monitoring records were not found onsite. Monitoring records include: (1) date and time of all monitoring or sampling; (2) monitoring equipment calibration and maintenance records; (3) results of any visual observations; (4) results of sample analysis performed a lab or in the field; (5) logs of all readings of gauges or other monitoring equipment, ground water elevations, or other test results; (6) results of inventory readings and reconciliations. These records shall be kept onsite for at least 3 years. CORRECTIVE ACTION: Immediately locate and maintain the maintenance and monitoring records for [note date range] onsite and submit copies to the CUPA by [date, 30 days from now].
Violation Division: Orange County Environmental Health
Violation Program: UST
Violation Source: CERS,

Site ID: 38819
Site Name: J & R Main Street, LLC
Violation Date: 08-24-2021
Citation: HSC 6.7 25291(a)(2) - California Health and Safety Code, Chapter 6.7, Section(s) 25291(a)(2)
Violation Description: Failure to maintain secondary containment (e.g., failure of secondary containment testing).
Violation Notes: Returned to compliance on 09/28/2021. OBSERVATION: The secondary containment test results indicate a failure on the product lines. All secondary containment for the UST system must be tight. CORRECTIVE ACTION: Immediately have a properly licensed, trained, and certified contractor repair or replace the failed component(s) under permit and inspection of the CUPA.
Violation Division: Orange County Environmental Health
Violation Program: UST
Violation Source: CERS,

Site ID: 38819
Site Name: J & R Main Street, LLC
Violation Date: 09-24-2015
Citation: HSC 6.75 25299.30-25299.34 - California Health and Safety Code, Chapter 6.75, Section(s) 25299.30-25299.34
Violation Description: Failure to submit and maintain complete and current Certification of Financial Responsibility or other mechanism of financial assurance.
Violation Notes: Returned to compliance on 10/01/2015. Note: The facility's annual UST certification of financial responsibility (CFR), dated 9-27-15, expires in a few days. Certification is required annually and must be current. CERS review on 9-28-15 showed no current CFR. Electronically submit a current CFR and supporting mechanism (CFO letter) immediately.
Violation Division: Orange County Environmental Health
Violation Program: UST
Violation Source: CERS,

Site ID: 38819

Map ID
Direction
Distance
Elevation

MAP FINDINGS

Site

Database(s)

EDR ID Number
EPA ID Number

2525 MAIN APARTMENTS (Continued)

S118220216

Site Name: J & R Main Street, LLC
Violation Date: 10-27-2014
Citation: HSC 6.7 25281.5(b)(3) - California Health and Safety Code, Chapter 6.7, Section(s) 25281.5(b)(3)
Violation Description: Failure to conduct daily visual inspections each time the tank is operated, but not less than monthly, and maintain a log of inspection results for review of the CUPA.
Violation Notes: Returned to compliance on 03/23/2015. A log of the visual inspections of the unburied fuel piping of the tank system was not prepared and available for inspection. Maintain a log of inspection results and have available for inspection. Please submit a copy of the first week's inspections to this Agency.
Violation Division: Orange County Environmental Health
Violation Program: UST
Violation Source: CERS,

Site ID: 38819
Site Name: J & R Main Street, LLC
Violation Date: 08-28-2014
Citation: 23 CCR 16 2715 - California Code of Regulations, Title 23, Chapter 16, Section(s) 2715
Violation Description: Failure to comply with one or more of the designated operator monthly inspection requirements: failed to inspect the monthly alarm history report; attach a copy of the alarm history; failed to inspect for the presence of liquid or debris in the spill container/spill bucket and under dispenser containment; failed to inspect the under dispenser containment to ensure that monitoring equipment is placed in the proper position; failure to inspect for liquid or debris in the containment sump where an alarm occurred or for which there is no record of a service visit; or failure to check that all testing and maintenance has been completed and documented.
Violation Notes: Returned to compliance on 10/27/2014. Monthly UST inspections were not being conducted by a designated UST operator (DO) as required. Conduct the required UST inspections and have the reports available for our review.
Violation Division: Orange County Environmental Health
Violation Program: UST
Violation Source: CERS,

Site ID: 38819
Site Name: J & R Main Street, LLC
Violation Date: 08-28-2014
Citation: HSC 6.7 25284 - California Health and Safety Code, Chapter 6.7, Section(s) 25284
Violation Description: Failure to obtain and maintain a valid operation permit from the CUPA.
Violation Notes: Returned to compliance on 05/18/2015. The facility must apply for and obtain a UST Operating Permit application. Facility is required to electronically submit the following documents within 30 days: - CUPA Business Activities - CUPA Business Owner/Operator Identification - CUPA UST Facility Information - CUPA UST Tank Information one form for each tank - CUPA UST Monitoring Plan - CUPA UST Response Plan - Certification of Financial Responsibility for USTs containing petroleum - Owner Statement of Designated Underground Storage Tank (UST) Operator (DO) - UST site map Documents must be electronically submitted by going to www.esubmit.ocgov.com and requesting a user name and password. User guides and tutorials are located on the home page to help you get started. If you are having trouble, please call (714)

Map ID
Direction
Distance
Elevation

MAP FINDINGS

Site

Database(s)

EDR ID Number
EPA ID Number

2525 MAIN APARTMENTS (Continued)

S118220216

433-6000 and request to speak to the portal administrator.
Violation Division: Orange County Environmental Health
Violation Program: UST
Violation Source: CERS,

Site ID: 38819
Site Name: J & R Main Street, LLC
Violation Date: 08-24-2020
Citation: HSC 6.7 25284.2 - California Health and Safety Code, Chapter 6.7, Section(s) 25284.2
Violation Description: "Failure to meet one or more of the following requirements: Install or maintain a liquid-tight spill container. Have a minimum capacity of five gallons. Have a functional drain valve or other method for the removal of liquid from the spill container. Be resistant to galvanic corrosion. Perform a tightness test at installation, every 12 months thereafter, or within 30 days after a repair to the spill container. Tested using applicable manufacturer guidelines, industry codes, engineering standards, or a method approved by a professional engineer. Tested by a certified UST service technician. Maintain records of spill containment testing for 36 months. "
Violation Notes: Returned to compliance on 08/24/2020. OBSERVATION: Owner/Operator failed to meet one or more of the following spill container requirements: install or maintain spill container which is liquid-tight, has a minimum capacity of five gallons, has a functional drain valve or other method for the removal of liquid from the spill container, and is resistant to galvanic corrosion; did not perform tightness test at installation, every 12 months thereafter, or within 30 days after a repair; did not have tested using manufacturer's guidelines, industry codes, engineering standards, or method approved by PE, or was not tested by a certified UST service technician; or failed to maintain testing records for 36 months. CORRECTIVE ACTION: The spill bucket must be repaired to meet all of the listed requirements, have tightness tested using approved method, by certified UST service technician, and you will submit documentation to verify compliance. Maintain all testing records for 36 months.

Violation Division: Orange County Environmental Health
Violation Program: UST
Violation Source: CERS,

Site ID: 38819
Site Name: J & R Main Street, LLC
Violation Date: 10-27-2014
Citation: 23 CCR 16 2636(f)(4) - California Code of Regulations, Title 23, Chapter 16, Section(s) 2636(f)(4)
Violation Description: Failure to perform and/or pass the annual line integrity test for pressurized piping that does not utilize fail safe or shut down.
Violation Notes: Returned to compliance on 03/23/2015. Pressurized pipe does not have a line leak detector. Annual line integrity test has not been conducted within a year and is overdue. Conduct immediately and provide this Agency with the test report within 30 days.

Violation Division: Orange County Environmental Health
Violation Program: UST
Violation Source: CERS,

Site ID: 38819
Site Name: J & R Main Street, LLC
Violation Date: 08-23-2019

Map ID
Direction
Distance
Elevation

MAP FINDINGS

Site

Database(s)

EDR ID Number
EPA ID Number

2525 MAIN APARTMENTS (Continued)

S118220216

Citation: HSC 6.95 25508(a)(1) - California Health and Safety Code, Chapter 6.95, Section(s) 25508(a)(1)
Violation Description: Failure to complete and electronically submit hazardous material inventory information for all reportable hazardous materials on site at or above reportable quantities.
Violation Notes: Returned to compliance on 10/01/2019. OBSERVATION: The business failed to complete and electronically submit chemical inventory information for all reportable hazardous materials on site at or above reportable quantities. CORRECTIVE ACTION: Complete and electronically submit the chemical inventory information for all reportable hazardous materials on site at or above reportable quantities.
Violation Division: Orange County Environmental Health
Violation Program: HMRRP
Violation Source: CERS,

Site ID: 38819
Site Name: J & R Main Street, LLC
Violation Date: 08-22-2018
Citation: HSC 6.7 25284 - California Health and Safety Code, Chapter 6.7, Section(s) 25284
Violation Description: Failure to obtain a valid permit to operate from the UPA including but not limited to unpaid permit fees.
Violation Notes: Returned to compliance on 08/22/2018. The valid permit was not maintained on-site, a copy was provided to the facility via email and placed in the binder.
Violation Division: Orange County Environmental Health
Violation Program: UST
Violation Source: CERS,

Evaluation:
Eval General Type: Compliance Evaluation Inspection
Eval Date: 08-24-2023
Violations Found: No
Eval Type: Routine done by local agency
Eval Notes: On site to witness monitoring system, spill bucket certification and to conduct routine UST inspection. Mr. Sarian, A.C.C.E.S., Inc. conducted test and has valid ICC and monitoring equipment manufacturing certifications. Mr. Andrew Sly, Building Engineer, was also present. There is one 6K gallon diesel single walled UST connected to a back-up generator adjacent to the USTs and the building located at 2525 Main Street. The piping runs across the parking lot into the front of the building where it connects to the fuel pump/day tanks in the generator room. The system uses an Veeder Root TLS-350 monitor which is located inside the building in the electrical room. Continuous automatic tank gauging is used to monitor the levels and overfill protection consists of a flapper. The site maintains an ELLD Model VR848480-001, which monitors the pipelines. There are no UDCs. The tank annular space is "dry" and the automatic tank gauging is tested monthly at 0.2 GPH, and logs were available for review.
Eval Division: Orange County Environmental Health
Eval Program: UST
Eval Source: CERS,

Eval General Type: Compliance Evaluation Inspection
Eval Date: 09-21-2017
Violations Found: No
Eval Type: Routine done by local agency

Map ID
Direction
Distance
Elevation

MAP FINDINGS

Site

Database(s)

EDR ID Number
EPA ID Number

2525 MAIN APARTMENTS (Continued)

S118220216

Eval Notes: On site to conduct a routine UST inspection during the facility's annual UST Monitoring System Certification and spill bucket testing. Andre Sly, chief engineer, was present for the inspection. The UST testing technician was Farboad (John) Madad-Doust of ACCES Inc. His testing credentials were provided for review and were current. The sumps were opened for inspection. The sumps were observed dry. The veeder-root monitoring panel was in operation. I also returned to the site on 9-22-17 to witness the annual line integrity test (0.1 gph) on the pressurized piping. The UST testing technician was Rich Ruston of OC tank testing. His testing credentials were provided for review and were current. The facility operates one single wall 6,000 gallon diesel UST system. The piping is pressurized and double wall. The pressurized pipe system does not have a line leak detector. The tank supplies fuel for a backup generator. The system s piping becomes above ground within the [Truncated]

Eval Division: Orange County Environmental Health
Eval Program: UST
Eval Source: CERS,

Eval General Type: Other/Unknown
Eval Date: 09-22-2016
Violations Found: No
Eval Type: Other, not routine, done by local agency
Eval Notes: UST monitoring plan: I just noticed that the UST's secondary pipe monitoring was checked "no". However, the secondary pipe monitoring is conducted by the sensors in the sumps. Also, is pipeline integrity testing being performed? Please confirm and revise monitoring plan to be correct. Please contact me if you should have any questions.
jkrall@ochca.com

Eval Division: Orange County Environmental Health
Eval Program: UST
Eval Source: CERS,

Eval General Type: Other/Unknown
Eval Date: 10-01-2015
Violations Found: No
Eval Type: Other, not routine, done by local agency
Eval Notes: Annual UST Certification of financial responsibility signed, witnessed, and dated 9-28-15, along with supporting CFO letter; was provided via CERS. Certification is valid for one year. The violation (1583) noted on the 9-28-15 inspection report was corrected.

Eval Division: Orange County Environmental Health
Eval Program: UST
Eval Source: CERS,

Eval General Type: Other/Unknown
Eval Date: 10-12-2021
Violations Found: No
Eval Type: Other, not routine, done by local agency
Eval Notes: Received the SB989 repair and re-test report dated 9/28/21. Save report to the file. All components passed. Corrected the previous violation for secondary containment. Documentation was also confirmed and corrected. The site is in compliance.

Eval Division: Orange County Environmental Health
Eval Program: UST
Eval Source: CERS,

Map ID
Direction
Distance
Elevation

MAP FINDINGS

Site

Database(s)

EDR ID Number
EPA ID Number

2525 MAIN APARTMENTS (Continued)

S118220216

Eval General Type: Other/Unknown
Eval Date: 10-17-2014
Violations Found: No
Eval Type: Other, not routine, done by local agency
Eval Notes: Reviewed forms electronically submitted on CERS. Notes made to investigate. Several forms to be denied.

Eval Division: Orange County Environmental Health
Eval Program: HMRRP
Eval Source: CERS,

Eval General Type: Other/Unknown
Eval Date: 10-20-2014
Violations Found: No
Eval Type: Other, not routine, done by local agency
Eval Notes: The facility's hazardous materials inventory forms were reviewed on CERS and denied. Please address comments below and resubmit for acceptance: Hazardous materials inventory form: >identify chemical locations on site Site Map: >The following locations must be identified: - storm drains, sewers, - fire dept. connections, fire pumps, risers, - gas shut off, - knox box location, - evacuation staging area,

Eval Division: Orange County Environmental Health
Eval Program: HMRRP
Eval Source: CERS,

Eval General Type: Other/Unknown
Eval Date: 09-21-2015
Violations Found: No
Eval Type: Other, not routine, done by local agency
Eval Notes: Cora of Access called to confirm MC and 2ndary will be scheduled this Thursday. I informed her that violations were open since the tests are overdue. On site testing will correct those violations.

Eval Division: Orange County Environmental Health
Eval Program: UST
Eval Source: CERS,

Eval General Type: Other/Unknown
Eval Date: 10-01-2015
Violations Found: No
Eval Type: Other, not routine, done by local agency
Eval Notes: 9-28-15 CERS submissions accepted pending thorough review of most recent submittal. 9-30-15 CERS submission reviewed and accepted. Annual UST Certification of financial responsibility signed, witnessed, and dated 9-28-15, along with supporting CFO letter; was provided. Certification is valid for one year. Owner's address was updated. RUR submitted in house to update.

Eval Division: Orange County Environmental Health
Eval Program: UST
Eval Source: CERS,

Eval General Type: Other/Unknown
Eval Date: 10-15-2016
Violations Found: No
Eval Type: Other, not routine, done by local agency
Eval Notes: submissions reviewed in CERS. 9-27-16 facility information - accepted. 9-27-16 UST - accepted.

Eval Division: Orange County Environmental Health

Map ID
Direction
Distance
Elevation

MAP FINDINGS

Site

Database(s)

EDR ID Number
EPA ID Number

2525 MAIN APARTMENTS (Continued)

S118220216

Eval Program: UST
Eval Source: CERS,

Eval General Type: Other/Unknown
Eval Date: 10-17-2014
Violations Found: No
Eval Type: Other, not routine, done by local agency
Eval Notes: Reviewed forms electronically submitted on CERS. Notes made to investigate. Several forms to be denied

Eval Division: Orange County Environmental Health
Eval Program: UST
Eval Source: CERS,

Eval General Type: Other/Unknown
Eval Date: 10-21-2014
Violations Found: No
Eval Type: Other, not routine, done by local agency
Eval Notes: From: Krall, Joyce Sent: Tuesday, October 21, 2014 8:40 AM To: 'Gorgen Sarian' Subject: RE: J & R Main St. LLC - CERS Hello Gorgen, Thank you for your follow up and email update. Regarding the UST testing, I have no record of notification for the 9-29-14 testing. Please remember to provide the minimum required notification to our Agency. Notification is required in the Regulations. Here is the page from our website that provides you the contact information:
<http://ochealthinfo.com/eh/waste/faq/ust/testing> Also, please submit a copy of the testing report to our Agency within 30 days of testing. I left a message for Holly to call so that I may do an onsite inspection. For the inspection, I must have the sumps opened. Please contact me if you should have any questions. Regards, Joyce Krall, REHS Hazardous Waste Specialist Environmental Health Department Orange County Health Care Agency 1241 E. Dyer Rd., Suite 120 Santa Ana, CA [Truncated]

Eval Division: Orange County Environmental Health
Eval Program: UST
Eval Source: CERS,

Eval General Type: Other/Unknown
Eval Date: 10-21-2014
Violations Found: No
Eval Type: Other, not routine, done by local agency
Eval Notes: Hello Gorgen, I ve completed review of J&R s hazardous materials inventory and UST electronic submittal. Several revisions are necessary for acceptance. Please access CERS, review, and resubmit. The revisions that are requested are identified there and also below: Please address comments below and resubmit for acceptance: Hazardous materials inventory form: >identify chemical locations on site Site Map: >The following locations must be identified: - storm drains, sewers, - fire dept. connections, fire pumps, risers, - gas shut off, - knox box location, - evacuation staging area, Please address comments below and resubmit for acceptance: >UST facility information - identify the correct financial responsibility mechanism in use, >UST monitoring plan - identify the monitoring of piping secondary containment, >CFR - Date the annual certification, >CFO letter - Identify the title of person signing, >UST owner / UST operator agreement - please confirm if the [Truncated]

Eval Division: Orange County Environmental Health
Eval Program: HMRRP

Map ID
Direction
Distance
Elevation

MAP FINDINGS

Site

Database(s)

EDR ID Number
EPA ID Number

2525 MAIN APARTMENTS (Continued)

S118220216

Eval Source: CERS,

Eval General Type: Other/Unknown
Eval Date: 10-27-2014
Violations Found: No
Eval Type: Other, not routine, done by local agency
Eval Notes: discussed with Susan regarding the required testing for a single wall UST with pressurized DW piping, no LLD, that fuels a back up generator. Regulations consulted.

Eval Division: Orange County Environmental Health
Eval Program: UST
Eval Source: CERS,

Eval General Type: Other/Unknown
Eval Date: 11-14-2018
Violations Found: No
Eval Type: Other, not routine, done by local agency
Eval Notes: Sent form letter RE: AUTOMATIC LINE LEAK DETECTOR REQUIRED ON UNDERGROUND PRESSURIZED PIPING CONNECTED TO AN EMERGENCY GENERATOR TANK SYSTEM via email and USPS to the following individual on 10/23/18: Krystal Hoang

Eval Division: Orange County Environmental Health
Eval Program: UST
Eval Source: CERS,

Eval General Type: Other/Unknown
Eval Date: 04-01-2015
Violations Found: No
Eval Type: Other, not routine, done by local agency
Eval Notes: I notified Christine that facility was OK to permit.

Eval Division: Orange County Environmental Health
Eval Program: UST
Eval Source: CERS,

Eval General Type: Other/Unknown
Eval Date: 04-08-2016
Violations Found: No
Eval Type: Other, not routine, done by local agency
Eval Notes: Reviewed 1-19-16 submission on CERS. 1-19-16 hazardous materials inventory - accepted. 1-19-16 emergency response and training pans - accepted.

Eval Division: Orange County Environmental Health
Eval Program: HMRRP
Eval Source: CERS,

Eval General Type: Compliance Evaluation Inspection
Eval Date: 08-22-2018
Violations Found: Yes
Eval Type: Routine done by local agency
Eval Notes: On site to witness monitoring system and spill bucket certification, secondary containment testing activities, and to conduct routine UST inspection. Mr. Gorgen Sarian, A.C.C.E.S., Inc. conducted test and has valid ICC and monitoring equipment manufacturing certifications. Mr. Andrew Sly, Building Engineer, was also present. There is one 6K gallon diesel single walled UST connected to a back-up generator adjacent to the USTs and the building located at 2525 Main Street. The piping runs across the parking lot into the front of the building

Map ID
Direction
Distance
Elevation

MAP FINDINGS

Site

Database(s)

EDR ID Number
EPA ID Number

2525 MAIN APARTMENTS (Continued)

S118220216

where it connects to the fuel pump/day tanks in the generator room. The system uses an Veeder Root TLS-350 monitor which is located inside the building in the electrical room. Continuous automatic in-tank monitoring is used to monitor the levels and overfill protection consists of a ball float and flapper. There are no UDCs. The tank annular space is "dry" and the continuous automatic tank gauge is tested monthly with logs [Truncated]

Eval Division: Orange County Environmental Health
Eval Program: UST
Eval Source: CERS,

Eval General Type: Compliance Evaluation Inspection
Eval Date: 08-23-2019
Violations Found: Yes
Eval Type: Routine done by local agency
Eval Notes: Onsite and met with Mr. Andrew Sly, Building Engineer, and walked through the facility and around the perimeter. Observed that the hazardous materials inventory at the site is consistent with what was submitted on 4/11/2019 in the California Environmental Reporting Database (CERS), with the exception of: - Need to add the quantities of diesel in the three day tanks to the "Maximum Daily Amount" to be 6000+105= 6105. The employees are trained. The site maintains a copy of the Business Emergency Plan and it is accessible.

Eval Division: Orange County Environmental Health
Eval Program: HMRRP
Eval Source: CERS,

Eval General Type: Compliance Evaluation Inspection
Eval Date: 08-24-2020
Violations Found: Yes
Eval Type: Routine done by local agency
Eval Notes: On site to witness monitoring system and spill bucket certification, secondary containment testing activities, and to conduct routine UST inspection. Mr. Gorgen Sarian, A.C.C.E.S., Inc. conducted test and has valid ICC and monitoring equipment manufacturing certifications. Mr. Andrew Sly, Building Engineer, was also present. There is one 6K gallon diesel single walled UST connected to a back-up generator adjacent to the USTs and the building located at 2525 Main Street. The piping runs across the parking lot into the front of the building where it connects to the fuel pump/day tanks in the generator room. The system uses an Veeder Root TLS-350 monitor which is located inside the building in the electrical room. Continuous automatic in-tank monitoring is used to monitor the levels and overfill protection consists of a flapper. There are no UDCs. The tank annular space is "dry" and the automatic tank gauging is tested monthly at 0.2 GPH, and logs were for [Truncated]

Eval Division: Orange County Environmental Health
Eval Program: UST
Eval Source: CERS,

Eval General Type: Compliance Evaluation Inspection
Eval Date: 08-24-2022
Violations Found: No
Eval Type: Routine done by local agency
Eval Notes: On site to witness monitoring system, spill bucket certification and to conduct routine UST inspection. Mr. Sarian, A.C.C.E.S., Inc. conducted test and has valid ICC and monitoring equipment

Map ID
Direction
Distance
Elevation

MAP FINDINGS

Site

Database(s)

EDR ID Number
EPA ID Number

2525 MAIN APARTMENTS (Continued)

S118220216

manufacturing certifications. Mr. Andrew Sly, Building Engineer, was also present. There is one 6K gallon diesel single walled UST connected to a back-up generator adjacent to the USTs and the building located at 2525 Main Street. The piping runs across the parking lot into the front of the building where i

Eval Division: Orange County Environmental Health
Eval Program: UST
Eval Source: CERS,

Eval General Type: Compliance Evaluation Inspection
Eval Date: 08-28-2014
Violations Found: No
Eval Type: Routine done by local agency

Eval Notes: J & R MAIN STREET LLC 2525 MAIN STREET IRVINE CA 92614 On site to conduct a change in business ownership hazardous materials chemical inventory and business emergency plan. Lupe Garcia, building engineer, allowed access to inspect. We discussed the facility's hazardous materials inventory. Holly Layne, general manager, provided the change in business ownership information. We discussed the facility s status in electronic submittal compliance. Disclosure is required of a business which handles or stores hazardous materials or hazardous wastes in quantities equal to or more than: 55 gallons of a liquid 500 pounds of a solid 200 cubic feet of a gas The facility had hazardous materials and wastes that exceed/meet the required disclosure quantities. Facility is required and is notified to electronically submit the following documents within 30 days: - Business Activities form - Owner/Operator Identification form - Hazardous Material Chemical Inventory forms - [Truncated]

Eval Division: Orange County Environmental Health
Eval Program: HMRRP
Eval Source: CERS,

Eval General Type: Compliance Evaluation Inspection
Eval Date: 08-28-2014
Violations Found: Yes
Eval Type: Routine done by local agency

Eval Notes: J & R MAIN STREET, LLC 2525 MAIN STREET IRVINE CA 92614 On site to conduct a change in business ownership fuel underground storage tank (UST) inspection. Lupe Garcia, building manager, provided access for the inspection. The veeder-root UST monitoring panel was all functions normal. Monthly CSLD test results were available for review. The facility's annual UST monitoring certification and spill bucket testing is due 9-3-14. This Agency must be notified a minimum of 48 hours prior to the testing. report PDF to holly.layne@am.jll.com

Eval Division: Orange County Environmental Health
Eval Program: UST
Eval Source: CERS,

Eval General Type: Other/Unknown
Eval Date: 08-28-2018
Violations Found: No
Eval Type: Other, not routine, done by local agency

Eval Notes: The following documents were received by this Agency: - TEI LT-3 Hydrostatic Product Line Test Results dated 8-20-18 The test results passed. Submit to file.

Eval Division: Orange County Environmental Health
Eval Program: UST

Map ID
 Direction
 Distance
 Elevation

MAP FINDINGS

Site

Database(s)

EDR ID Number
 EPA ID Number

2525 MAIN APARTMENTS (Continued)

S118220216

<p>Eval Source:</p> <p>Eval General Type:</p> <p>Eval Date:</p> <p>Violations Found:</p> <p>Eval Type:</p> <p>Eval Notes:</p> <p>Eval Division:</p> <p>Eval Program:</p> <p>Eval Source:</p> <p>Eval General Type:</p> <p>Eval Date:</p> <p>Violations Found:</p> <p>Eval Type:</p> <p>Eval Notes:</p> <p>Eval Division:</p> <p>Eval Program:</p> <p>Eval Source:</p> <p>Eval General Type:</p> <p>Eval Date:</p> <p>Violations Found:</p> <p>Eval Type:</p> <p>Eval Notes:</p> <p>Eval Division:</p> <p>Eval Program:</p> <p>Eval Source:</p> <p>Eval General Type:</p> <p>Eval Date:</p> <p>Violations Found:</p> <p>Eval Type:</p> <p>Eval Notes:</p> <p>Eval Division:</p> <p>Eval Program:</p> <p>Eval Source:</p> <p>Eval General Type:</p> <p>Eval Date:</p> <p>Violations Found:</p> <p>Eval Type:</p> <p>Eval Notes:</p> <p>Eval Division:</p> <p>Eval Program:</p> <p>Eval Source:</p> <p>Eval General Type:</p> <p>Eval Date:</p> <p>Violations Found:</p> <p>Eval Type:</p> <p>Eval Notes:</p> <p>Eval Division:</p> <p>Eval Program:</p> <p>Eval Source:</p> <p>Eval General Type:</p> <p>Eval Date:</p> <p>Violations Found:</p> <p>Eval Type:</p> <p>Eval Notes:</p> <p>Eval Division:</p> <p>Eval Program:</p> <p>Eval Source:</p>	<p>CERS,</p> <p>Other/Unknown</p> <p>09-02-2022</p> <p>No</p> <p>Other, not routine, done by local agency</p> <p>Reviewed the UST Monitoring Annual Certification and Spill Container Testing Report dated 8/24/22. All components passed. Saved report to the permit.</p> <p>Orange County Environmental Health</p> <p>UST</p> <p>CERS,</p> <p>Other/Unknown</p> <p>09-15-2021</p> <p>No</p> <p>Other, not routine, done by local agency</p> <p>Received and reviewed the Annual Monitoring Testing and Spill Bucket Test Report, Triennial Overfill Report, and Triennial Secondary Containment Report conducted on 8/24/21. All elements passed for the Annual Monitoring Testing and Spill Bucket Test Report, and Triennial Overfill Report. The Secondary Containment Test did not pass due to a worn test boot which will need repair. Save to PR/file.</p> <p>Orange County Environmental Health</p> <p>UST</p> <p>CERS,</p> <p>Other/Unknown</p> <p>01-12-2018</p> <p>No</p> <p>Other, not routine, done by local agency</p> <p>This Agency received and reviewed the facility's annual monitoring system certification and spill bucket testing report for activities conducted on 9-21-17. The tested components reported passed. We also received the facility's hydrostatic product line test report for activity conducted 9-22-17. The tested component reported as passed.</p> <p>Orange County Environmental Health</p> <p>UST</p> <p>CERS,</p> <p>Other/Unknown</p> <p>02-21-2019</p> <p>No</p> <p>Other, not routine, done by local agency</p> <p>Received the Overfill Prevention Inspection Report dated 12/10/18. The overfill prevention valve is get greater than 95% and did not pass. A retest must be performed. If the overfill valve is replaced as like-for-like a plan check is not required. However, if a different manufacturer model is installed or another method of overfill is used a plan check is required.</p> <p>Orange County Environmental Health</p> <p>UST</p> <p>CERS,</p> <p>Other/Unknown</p> <p>03-04-2015</p> <p>No</p>
--	---

Map ID
Direction
Distance
Elevation

MAP FINDINGS

Site

Database(s)

EDR ID Number
EPA ID Number

2525 MAIN APARTMENTS (Continued)

S118220216

Eval Type: Other, not routine, done by local agency
Eval Notes: UST forms reviewed on CERS. All accepted except for the UST owner / operator agreement. The documentation uploaded did not have the required content. Note: our website www.occupainfo has a UST owner / operator agreement form for your use. This form has the required content.

Eval Division: Orange County Environmental Health
Eval Program: UST
Eval Source: CERS,

Eval General Type: Other/Unknown
Eval Date: 03-07-2017
Violations Found: No
Eval Type: Other, not routine, done by local agency
Eval Notes: reviewed submissions in CERS. 1-23-17 facility - accepted. 1-23-17 inventory - accepted. 1-23-17 plans - accepted.

Eval Division: Orange County Environmental Health
Eval Program: HMRRP
Eval Source: CERS,

Eval General Type: Other/Unknown
Eval Date: 03-12-2019
Violations Found: No
Eval Type: Other, not routine, done by local agency
Eval Notes: The following documents were received by this Agency: - Overfill Prevention Equipment Inspection Report dated 3/1/19. All components passed. Send to file.

Eval Division: Orange County Environmental Health
Eval Program: UST
Eval Source: CERS,

Eval General Type: Other/Unknown
Eval Date: 03-23-2015
Violations Found: No
Eval Type: Other, not routine, done by local agency
Eval Notes: The facility's 2-9-15 hazardous materials submittal was reviewed on CERS and accepted.

Eval Division: Orange County Environmental Health
Eval Program: HMRRP
Eval Source: CERS,

Eval General Type: Other/Unknown
Eval Date: 05-05-2017
Violations Found: No
Eval Type: Other, not routine, done by local agency
Eval Notes: reviewed submissions in CERS. 3-9-17 facility - accepted. 3-9-17 UST - accepted.

Eval Division: Orange County Environmental Health
Eval Program: UST
Eval Source: CERS,

Eval General Type: Compliance Evaluation Inspection
Eval Date: 08-23-2019
Violations Found: No
Eval Type: Routine done by local agency
Eval Notes: On site to witness the annual UST monitoring system certification, spill bucket, and line leak detector testing activities. Mr. Hamid

Map ID
Direction
Distance
Elevation

MAP FINDINGS

Site

Database(s)

EDR ID Number
EPA ID Number

2525 MAIN APARTMENTS (Continued)

S118220216

Assadi, A.C.C.E.S., Inc. conducted test and has valid ICC and monitoring equipment manufacturing certifications. Mr. Andrew Sly, Building Engineer, was also present. There is one 6K gallon diesel single walled UST connected to a back-up generator adjacent to the USTs and the building located at 2525 Main Street. The piping runs across the parking lot into the front of the building where it connects to the three fuel pump/day tanks in the generator room. The system uses an Veeder Root TLS-350 monitor which is located inside the building in the electrical room. Continuous automatic in-tank monitoring is used to monitor the levels and overfill protection consists of a flapper. There are no UDCs. The tank annular space is "dry" and the continuous automatic tank gauge is tested monthly with logs available for review. The sumps were open [Truncated]

Eval Division: Orange County Environmental Health
Eval Program: UST
Eval Source: CERS,

Eval General Type: Compliance Evaluation Inspection
Eval Date: 08-24-2021
Violations Found: Yes
Eval Type: Routine done by local agency

Eval Notes: On site to witness monitoring system, overfill, and spill bucket certification, secondary containment testing activities, and to conduct routine UST inspection. Mr. Sarian, A.C.C.E.S., Inc. conducted test and has valid ICC and monitoring equipment manufacturing certifications. Mr. Andrew Sly, Building Engineer, was also present. There is one 6K gallon diesel single walled UST connected to a back-up generator adjacent to the USTs and the building located at 2525 Main Street. The piping runs across the parking lot into the front of the building where it connects to the fuel pump/day tanks in the generator room. The system uses an Veeder Root TLS-350 monitor which is located inside the building in the electrical room. Continuous automatic tank gauging is used to monitor the levels and overfill protection consists of a flapper. The site maintains an ELLD Model VR848480-001, which monitors the pipelines. There are no UDCs. The tank annular space is "dry" and the [Truncated]

Eval Division: Orange County Environmental Health
Eval Program: UST
Eval Source: CERS,

Eval General Type: Compliance Evaluation Inspection
Eval Date: 08-24-2023
Violations Found: No
Eval Type: Routine done by local agency

Eval Notes: Onsite and met with Mr. Andrew Sly, Building Engineer, and walked through the facility and around the perimeter. Confirmed that Hazardous Materials Business Plan (HMBP) was consistent with what was disclosed in the California Environmental Reporting System (CERS) on 2/14/23. The HMBP is readily available for review by site personnel. Employee's are trained.

Eval Division: Orange County Environmental Health
Eval Program: HMRRP
Eval Source: CERS,

Eval General Type: Other/Unknown
Eval Date: 08-29-2018
Violations Found: No

Map ID
Direction
Distance
Elevation

MAP FINDINGS

Site

Database(s)

EDR ID Number
EPA ID Number

2525 MAIN APARTMENTS (Continued)

S118220216

Eval Type: Other, not routine, done by local agency
Eval Notes: The following documents were received by this Agency: - Monitoring system certification dated 8-22-18 - Spill bucket test report dated 8-22-18 - Secondary containment test report dated 8-22-18 All components passed Please send to file.

Eval Division: Orange County Environmental Health
Eval Program: UST
Eval Source: CERS,

Eval General Type: Other/Unknown
Eval Date: 08-30-2018
Violations Found: No
Eval Type: Other, not routine, done by local agency
Eval Notes: Received email with the updated CFR and confirmed in CERS. The UST binder will be updated. Corrected previous violation. The site is in compliance

Eval Division: Orange County Environmental Health
Eval Program: UST
Eval Source: CERS,

Eval General Type: Other/Unknown
Eval Date: 09-08-2016
Violations Found: No
Eval Type: Other, not routine, done by local agency
Eval Notes: Line test notification
Eval Division: Orange County Environmental Health
Eval Program: UST
Eval Source: CERS,

Eval General Type: Other/Unknown
Eval Date: 09-16-2015
Violations Found: No
Eval Type: Other, not routine, done by local agency
Eval Notes: CERS checked for up to date information. MC is overdue. Violation to be issued.

Eval Division: Orange County Environmental Health
Eval Program: UST
Eval Source: CERS,

Eval General Type: Other/Unknown
Eval Date: 09-21-2015
Violations Found: No
Eval Type: Other, not routine, done by local agency
Eval Notes: Facility's history was reviewed. Required UST testing was overdue. Annual UST monitoring system certification and the once every 3 year UST secondary containment testing has been scheduled for this Thursday 9-21.

Eval Division: Orange County Environmental Health
Eval Program: UST
Eval Source: CERS,

Eval General Type: Other/Unknown
Eval Date: 09-21-2016
Violations Found: No
Eval Type: Other, not routine, done by local agency
Eval Notes: REVIEWED CERS IN PREP FOR INSPECTION
Eval Division: Orange County Environmental Health

Map ID
Direction
Distance
Elevation

MAP FINDINGS

Site

Database(s)

EDR ID Number
EPA ID Number

2525 MAIN APARTMENTS (Continued)

S118220216

Eval Program: UST
Eval Source: CERS,

Eval General Type: Compliance Evaluation Inspection
Eval Date: 09-22-2016
Violations Found: No
Eval Type: Routine done by local agency
Eval Notes: On site to conduct a routine hazardous materials chemical inventory and business emergency plan (HMBEP) inspection. Lupe Garcia, chief engineer, was present for the inspection and provided consent to inspect. The facility uses CERS (California environmental reporting) for HMBEP electronic reporting compliance. Their 2016 HMBEP was confirmed by inspection. Facility reported to conduct annual employee safety procedure training in the event of a release or a threatened release of hazardous material and will begin keeping records of topics covered and employees trained. ...

Eval Division: Orange County Environmental Health
Eval Program: HMRRP
Eval Source: CERS,

Eval General Type: Other/Unknown
Eval Date: 09-24-2015
Violations Found: No
Eval Type: Other, not routine, done by local agency
Eval Notes: Line test notification

Eval Division: Orange County Environmental Health
Eval Program: UST
Eval Source: CERS,

Eval General Type: Compliance Evaluation Inspection
Eval Date: 09-24-2015
Violations Found: Yes
Eval Type: Routine done by local agency
Eval Notes: On site to conduct a routine UST inspection during the facility's annual UST Monitoring System Certification and spill bucket testing. Lupe Garcia, chief engineer, was present for the inspection. The UST testing technician was Farboad John Madad Doust of ACCES Inc. His testing credentials were provided for review and were current. The sumps were opened for inspection. The sumps were observed dry. The veeder-root monitoring panel was in operation and reading all function normal. The facility operates a single wall 6,000 gallon diesel UST system. The piping is pressurized and double wall. The pressurized pipe system does not have a line leak detector. The tank supplies fuel for a backup generator. The system s piping becomes above ground within the generator room to supply a 75 gallon day tank, which supplies a backup generator. >Monthly CSLD (0.2 gph) testing was being conducted. The monthly CSLD printouts were on site and available for inspection. >The UST's [Truncated]

Eval Division: Orange County Environmental Health
Eval Program: UST
Eval Source: CERS,

Eval General Type: Other/Unknown
Eval Date: 09-28-2015
Violations Found: No
Eval Type: Other, not routine, done by local agency
Eval Notes: revisited CERS to compare submission info with inspection

Map ID
 Direction
 Distance
 Elevation

MAP FINDINGS

Site

Database(s)

EDR ID Number
 EPA ID Number

2525 MAIN APARTMENTS (Continued)

S118220216

observations. report completed.

Eval Division: Orange County Environmental Health
 Eval Program: UST
 Eval Source: CERS,

Eval General Type: Other/Unknown
 Eval Date: 09-28-2021
 Violations Found: No
 Eval Type: Other, not routine, done by local agency
 Eval Notes: SB989 retest following repair.

Eval Division: Orange County Environmental Health
 Eval Program: UST
 Eval Source: CERS,

Eval General Type: Other/Unknown
 Eval Date: 10-27-2014
 Violations Found: No
 Eval Type: Other, not routine, done by local agency
 Eval Notes: On site to conduct a follow up hazardous materials disclosure inspection. Lupe Garcia, chief engineer, was present and assisted in the inspection. The facility's disclosure forms, submitted on CERS for our review, were denied 10-20-14. We discussed the revisions requested. The locations of the missing items to be identified on the map were inspected for and confirmed.

Eval Division: Orange County Environmental Health
 Eval Program: HMRRP
 Eval Source: CERS,

Eval General Type: Other/Unknown
 Eval Date: 10-27-2014
 Violations Found: Yes
 Eval Type: Other, not routine, done by local agency
 Eval Notes: This Agency received the facility's annual UST monitoring system certification and spill bucket testing for activities conducted on 9-24-14. The tested components reported as passed.

Eval Division: Orange County Environmental Health
 Eval Program: UST
 Eval Source: CERS,

Eval General Type: Other/Unknown
 Eval Date: 11-07-2014
 Violations Found: No
 Eval Type: Other, not routine, done by local agency
 Eval Notes: Re submittal 10-27-14 was reviewed on CERS and accepted.

Eval Division: Orange County Environmental Health
 Eval Program: HMRRP
 Eval Source: CERS,

Eval General Type: Compliance Evaluation Inspection
 Eval Date: 09-22-2016
 Violations Found: Yes
 Eval Type: Routine done by local agency
 Eval Notes: On site to conduct a routine UST inspection during the facility's annual UST Monitoring System Certification and spill bucket testing. Lupe Garcia, chief engineer, was present for the inspection. The UST testing technician was Farboad John Madad-Doust of ACCES Inc. His testing credentials were provided for review and were current. The

Map ID
Direction
Distance
Elevation

MAP FINDINGS

Site

Database(s)

EDR ID Number
EPA ID Number

2525 MAIN APARTMENTS (Continued)

S118220216

sumps were opened for inspection. The sumps were observed dry. The veeder-root monitoring panel was in operation and reading all function normal. The facility operates a single wall 6,000 gallon diesel UST system. The piping is pressurized and double wall. The pressurized pipe system does not have a line leak detector. The tank supplies fuel for a backup generator. The system s piping becomes above ground within the generator room to supply a 75 gallon day tank, which supplies a backup generator. >Monthly CSLD (0.2 gph) testing was being conducted. The monthly CSLD printouts were on site and available for inspection. >The UST's [Truncated]

Eval Division: Orange County Environmental Health
Eval Program: UST
Eval Source: CERS,

Eval General Type: Other/Unknown
Eval Date: 09-23-2020
Violations Found: No
Eval Type: Other, not routine, done by local agency
Eval Notes: Reviewed the spill bucket repair/retest report dated 9/16/20. All components passed. Submit to file.

Eval Division: Orange County Environmental Health
Eval Program: UST
Eval Source: CERS,

Eval General Type: Other/Unknown
Eval Date: 10-11-2019
Violations Found: No
Eval Type: Other, not routine, done by local agency
Eval Notes: Received the annual Monitoring System Certification and Spill Container report Forms dated 8/23/19. All components passed.

Eval Division: Orange County Environmental Health
Eval Program: UST
Eval Source: CERS,

Eval General Type: Other/Unknown
Eval Date: 10-20-2014
Violations Found: No
Eval Type: Other, not routine, done by local agency
Eval Notes: The facility's UST forms were reviewed on CERS and denied. Please address comments below and resubmit for acceptance: >UST facility information - identify the correct financial responsibility mechanism in use, >UST monitoring plan - identify the monitoring of piping secondary containment, >CFR - Date the annual certification, >CFO letter - Identify the title of person signing, >UST owner / UST operator agreement - please confirm if the UST owner and UST operator are the same or not, >Owner statement of USTDO - statement must be signed by an authorized representative of UST tank owner. Refer to regulations for assistance on who can sign. Also, please confirm the date of the statement.

Eval Division: Orange County Environmental Health
Eval Program: UST
Eval Source: CERS,

Eval General Type: Other/Unknown
Eval Date: 10-27-2014
Violations Found: Yes
Eval Type: Other, not routine, done by local agency

Map ID
Direction
Distance
Elevation

MAP FINDINGS

Site

Database(s)

EDR ID Number
EPA ID Number

2525 MAIN APARTMENTS (Continued)

S118220216

Eval Notes: On site to conduct a follow up UST inspection. Lupe Garcia, chief engineer, was present and provided access to inspect. The sumps were opened for inspection. The sensors were observed positioned at low points. The sumps were observed dry. The veeder-root monitoring panel was in operation and reading all function normal. The facility operates a single wall 6,000 gallon diesel UST system. The piping is pressurized and double wall. The pressurized pipe system does not have a line leak detector. The tank supplies fuel for a backup generator. The system s piping becomes above ground within the generator room to supply a 75 gallon day tank, which supplies a backup generator. CSLD (0.2 G/hr) testing was being conducted. Monthly CSLD printouts were on site and available for inspection. Daily inspection of the monitoring system s operation was being conducted. The daily inspection log was on site and available for inspection. The UST documentation maintained on site and [Truncated]

Eval Division: Orange County Environmental Health
Eval Program: UST
Eval Source: CERS,

Eval General Type: Other/Unknown
Eval Date: 10-28-2014
Violations Found: No
Eval Type: Other, not routine, done by local agency
Eval Notes: From: Krall, Joyce Sent: Tuesday, October 28, 2014 9:12 AM To: 'Layne, Holly' Subject: UST AND HAZARDOUS MATERIALS INSPECTIONS Hello Holly, A thank you to Lupe and John for taking the time to work with me on J&R s inspections. Attached are the reports for your follow up and records. In brief: - Submitted UST test reports were missing one annual test. It s now scheduled for this Thursday to complete. - A log for the required daily inspection of the visually monitored above ground piping of the UST system was not available for review. Lupe knows what I m seeking. You may consult with him. - ESUBMIT identified revisions necessary for both hazardous materials and UST forms to be accepted. I understand Gorgen is addressing the issues with you. Please contact me if you should have any questions. Regards, Joyce Krall, REHS

Eval Division: Orange County Environmental Health
Eval Program: UST
Eval Source: CERS,

Eval General Type: Other/Unknown
Eval Date: 12-10-2018
Violations Found: No
Eval Type: Other, not routine, done by local agency
Eval Notes: Arrived on-site to check on the overfill annual testing and inquire about the line leak detectors. I confirmed the LLDs had not yet been installed, that the business plans to install them, the business is aware this will require a plan check, and they need to do this ASAP. The tester is aware and will be taking measurements and photos today to determine what will be needed for the LLDs. The tester will remove the ball floats if this can be accomplished. Discussed the new regulations and what the procedures will be for the test and the installation of the LLDs.

Eval Division: Orange County Environmental Health
Eval Program: UST
Eval Source: CERS,

Map ID
Direction
Distance
Elevation

MAP FINDINGS

Site

Database(s)

EDR ID Number
EPA ID Number

2525 MAIN APARTMENTS (Continued)

S118220216

Eval General Type: Other/Unknown
Eval Date: 10-27-2014
Violations Found: No
Eval Type: Other, not routine, done by local agency
Eval Notes: discussed monitoring requirements with John and emailed Gorgen. they were wondering why .1 test would be necessary for the pressurized pipe w/o Ild

Eval Division: Orange County Environmental Health
Eval Program: UST
Eval Source: CERS,

Eval General Type: Other/Unknown
Eval Date: 10-28-2014
Violations Found: No
Eval Type: Other, not routine, done by local agency
Eval Notes: Line test notification
Eval Division: Orange County Environmental Health
Eval Program: UST
Eval Source: CERS,

Eval General Type: Other/Unknown
Eval Date: 01-22-2015
Violations Found: No
Eval Type: Other, not routine, done by local agency
Eval Notes: reviewed docs submitted via CERS
Eval Division: Orange County Environmental Health
Eval Program: UST
Eval Source: CERS,

Eval General Type: Other/Unknown
Eval Date: 03-04-2015
Violations Found: No
Eval Type: Other, not routine, done by local agency
Eval Notes: I consulted sup on signatures provided on CFO letter and DO statemnt. He considered signed documents acceptable. Just need: owner operator agreement for UST. **** I skimmed through the document that they submitted and it did not cover USTs. Need: 1) copy of the line test completed and 2)

Eval Division: Orange County Environmental Health
Eval Program: UST
Eval Source: CERS,

Eval General Type: Other/Unknown
Eval Date: 05-22-2015
Violations Found: No
Eval Type: Other, not routine, done by local agency
Eval Notes: Facility's disclosures were reviewed on CERS. 3-24-15 facility information and UST forms were accepted. CFR as signed and dated 9-27-14. Mechanism in use was State UST fund. CFO letter was signed by Kewen Zhang and date 9-25-14.

Eval Division: Orange County Environmental Health
Eval Program: HMRRP
Eval Source: CERS,

Eval General Type: Other/Unknown
Eval Date: 05-22-2015
Violations Found: No

Map ID
Direction
Distance
Elevation

MAP FINDINGS

Site

Database(s)

EDR ID Number
EPA ID Number

2525 MAIN APARTMENTS (Continued)

S118220216

Eval Type: Other, not routine, done by local agency
Eval Notes: Facility's disclosures were reviewed on CERS. 3-24-15 facility information and UST forms were accepted. CFR as signed and dated 9-27-14. Mechanism in use was State UST fund. CFO letter was signed by Kewen Zhang and date 9-25-14.

Eval Division: Orange County Environmental Health
Eval Program: UST
Eval Source: CERS,

Eval General Type: Other/Unknown
Eval Date: 05-27-2016
Violations Found: No
Eval Type: Other, not routine, done by local agency
Eval Notes: 2016 CERS: over reporting for lead-acid batteries. Sent link to CalEPA Guidance document on reporting of lead acid batteries

Eval Division: Orange County Environmental Health
Eval Program: HMRRP
Eval Source: CERS,

Eval General Type: Other/Unknown
Eval Date: 09-08-2020
Violations Found: No
Eval Type: Other, not routine, done by local agency
Eval Notes: Received and reviewed the annual UST Monitoring Certification Report dated 8/24/20. All components passed with the exception of the spill buckets. The business is waiting on proposals to fix the spill buckets with a like-for-like replacement and will get this fixed.

Eval Division: Orange County Environmental Health
Eval Program: UST
Eval Source: CERS,

Eval General Type: Compliance Evaluation Inspection
Eval Date: 09-22-2016
Violations Found: No
Eval Type: Routine done by local agency
Eval Notes: On site to conduct a routine hazardous materials chemical inventory and business emergency plan (HMBEP) inspection. Lupe Garcia, chief engineer, was present for the inspection and provided consent to inspect. The facility uses CERS (California environmental reporting) for HMBEP electronic reporting compliance. Their inventory was confirmed on site. Facility reported to conduct annual employee safety procedure training in the event of a release or a threatened release of hazardous material and will begin keeping records of topics covered and employees trained.

Eval Division: Orange County Environmental Health
Eval Program: HMRRP
Eval Source: CERS,

Eval General Type: Other/Unknown
Eval Date: 01-23-2015
Violations Found: No
Eval Type: Other, not routine, done by local agency
Eval Notes: Gorgen called to discuss client's interest in relocating the tank, generator supply piping, generator and belly tanks, and required distance that tank must be from property line. I referred him to the city (and fire) to discuss any issues regarding distance to property line and generator/ belly tank issues. With UST regulations, a plan

Map ID
Direction
Distance
Elevation

MAP FINDINGS

Site

Database(s)

EDR ID Number
EPA ID Number

2525 MAIN APARTMENTS (Continued)

S118220216

check must go thru our Agency regarding modifications to the UST associated piping. Also, the SW tank cannot be removed and reused. A plan check must go through this Agency for both the removal of the SW tank and a new UST installation meeting today's requirements.

Eval Division: Orange County Environmental Health
Eval Program: UST
Eval Source: CERS,

Eval General Type: Other/Unknown
Eval Date: 03-04-2015
Violations Found: No

Eval Type: Other, not routine, done by local agency
Eval Notes: From: Krall, Joyce Sent: Wednesday, March 04, 2015 11:42 AM To: 'Gorgen Sarian' Subject: UPDATE ON J & R MAIN ST UST COMPLIANCE Hello Gorgen, I hope you are doing well. I m reviewing J & R s UST compliance status. I ve accepted all submitted UST forms on CERS except for the UST owner / operator agreement. The documentation uploaded did not have the required content. Note: our website www.occupainfo has a UST owner / operator agreement form for your use. This form has the required content. Also, there are several documents that I seek. Please provide the following: 1) Copy of the unburied fuel piping of the tank system s visual inspection log (the last 3 months), and 2) Copy of the annual line leak test report (conducted 11-14). Please contact me if you should have any questions. Thank you, Joyce Krall, REHS

Eval Division: Orange County Environmental Health
Eval Program: UST
Eval Source: CERS,

Eval General Type: Other/Unknown
Eval Date: 03-07-2017
Violations Found: No

Eval Type: Other, not routine, done by local agency
Eval Notes: corrected violation status. Violation I205 cited on 9-22-16 was corrected by test report 9-22-16 provided by Holly's email 9-27-16.

Eval Division: Orange County Environmental Health
Eval Program: UST
Eval Source: CERS,

Eval General Type: Other/Unknown
Eval Date: 03-07-2017
Violations Found: No

Eval Type: Other, not routine, done by local agency
Eval Notes: reviewed facility's UST submissions in CERS - not accepted. Facility's annual CFR and CFO letter had expired. Submit current CFR and supporting mechanism.

Eval Division: Orange County Environmental Health
Eval Program: UST
Eval Source: CERS,

Eval General Type: Other/Unknown
Eval Date: 03-23-2015
Violations Found: No

Eval Type: Other, not routine, done by local agency
Eval Notes: The documents required for UST permit application have been reviewed on CERS and accepted. Submittal 3-12-15 accepted. The provided management agreement identified J&R Main Street, LLC as the property

Map ID
Direction
Distance
Elevation

MAP FINDINGS

Site

Database(s)

EDR ID Number
EPA ID Number

2525 MAIN APARTMENTS (Continued)

S118220216

and the UST owner. Jones Lang Lasalle Americas, Inc. was identified as the UST operator. Kewn Zhang and Morgan Zhang were identified as representatives of the UST owner. Holly Layne was identified as representative of UST operator. Forms received: >Business Activities, >Business owner Operator: Owner was identified as J & R Main Street, LLC, Contact was identified as Holly Layne, general manager, >UST - Facility Information, >UST - Tank Information: one 6,000 gallon diesel SW fiberglass UST, >UST response plan, signed and dated 9-19-14, >UST monitoring plan, >UST owner / operator agreement, signed and dated 3-5-15: UST owner identified as Morgan Zhang, and UST operator identified as Holly Layne >CFR, signed by the UST operator and dated 9-27-14, along with [Truncated]

Eval Division: Orange County Environmental Health
Eval Program: UST
Eval Source: CERS,

Eval General Type: Other/Unknown
Eval Date: 04-13-2016
Violations Found: No
Eval Type: Other, not routine, done by local agency
Eval Notes: answered Holly's questions regarding permitting and requested UST permit copy to be sent to her.

Eval Division: Orange County Environmental Health
Eval Program: UST
Eval Source: CERS,

Eval General Type: Other/Unknown
Eval Date: 05-18-2015
Violations Found: No
Eval Type: Other, not routine, done by local agency
Eval Notes: violation was noted not to have been closed when corrected. status updated.

Eval Division: Orange County Environmental Health
Eval Program: UST
Eval Source: CERS,

Eval General Type: Other/Unknown
Eval Date: 08-24-2018
Violations Found: No
Eval Type: Other, not routine, done by local agency
Eval Notes: Forwarded line test results to area inspector, Summer Hansen-Rooks.
Eval Division: Orange County Environmental Health
Eval Program: UST
Eval Source: CERS,

Eval General Type: Compliance Evaluation Inspection
Eval Date: 08-24-2021
Violations Found: No
Eval Type: Routine done by local agency
Eval Notes: Onsite and met with Mr. Andrew Sly, Building Engineer, and walked through the facility and around the perimeter. Confirmed that Hazardous Materials Business Plan (HMBP) was consistent with what was disclosed in the California Environmental Reporting System (CERS) on 3/15/21. The HMBP is readily available for review by site personnel. Employee's are trained.

Eval Division: Orange County Environmental Health
Eval Program: HMRRP

Map ID
Direction
Distance
Elevation

MAP FINDINGS

Site

Database(s)

EDR ID Number
EPA ID Number

2525 MAIN APARTMENTS (Continued)

S118220216

Eval Source: CERS,

Affiliation:

Affiliation Type Desc: Legal Owner
Entity Name: J & R Main Street, LLC
Entity Title: Not reported
Affiliation Address: 2525 MAIN STREET SUITE # 510
Affiliation City: Irvine
Affiliation State: CA
Affiliation Country: United States
Affiliation Zip: 92614
Affiliation Phone: (949) 393-5757,

Affiliation Type Desc: Operator
Entity Name: CHANTEL CORZINE
Entity Title: Not reported
Affiliation Address: Not reported
Affiliation City: Not reported
Affiliation State: Not reported
Affiliation Country: Not reported
Affiliation Zip: Not reported
Affiliation Phone: (949) 393-5757,

Affiliation Type Desc: Parent Corporation
Entity Name: J & R Main Street, LLC
Entity Title: Not reported
Affiliation Address: Not reported
Affiliation City: Not reported
Affiliation State: Not reported
Affiliation Country: Not reported
Affiliation Zip: Not reported
Affiliation Phone: ,

Affiliation Type Desc: UST Tank Operator
Entity Name: J & R Main Street, LLC
Entity Title: Not reported
Affiliation Address: 2525 MAIN STREET, SUITE # 510
Affiliation City: IRVINE
Affiliation State: CA
Affiliation Country: United States
Affiliation Zip: 92614
Affiliation Phone: (949) 463-2795,

Affiliation Type Desc: CUPA District
Entity Name: Orange County Env Health
Entity Title: Not reported
Affiliation Address: 1241 East Dyer Road Suite 120
Affiliation City: Santa Ana
Affiliation State: CA
Affiliation Country: Not reported
Affiliation Zip: 92705-5611
Affiliation Phone: (714) 433-6406,

Affiliation Type Desc: Environmental Contact
Entity Name: CHANTEL CORZINE
Entity Title: Not reported
Affiliation Address: 2525 MAIN STREET SUITE # 510

Map ID
Direction
Distance
Elevation

MAP FINDINGS

Site

Database(s)

EDR ID Number
EPA ID Number

2525 MAIN APARTMENTS (Continued)

S118220216

Affiliation City: Irvine
Affiliation State: CA
Affiliation Country: Not reported
Affiliation Zip: 92614
Affiliation Phone: ,

Affiliation Type Desc: Facility Mailing Address
Entity Name: Mailing Address
Entity Title: Not reported
Affiliation Address: 2525 MAIN STREET, SUITE 510
Affiliation City: Irvine
Affiliation State: CA
Affiliation Country: Not reported
Affiliation Zip: 92614
Affiliation Phone: ,

Affiliation Type Desc: Identification Signer
Entity Name: CHANTEL CORZINE
Entity Title: PROPERTY MANAGER
Affiliation Address: Not reported
Affiliation City: Not reported
Affiliation State: Not reported
Affiliation Country: Not reported
Affiliation Zip: Not reported
Affiliation Phone: ,

Affiliation Type Desc: Property Owner
Entity Name: J & R Main Street, LLC
Entity Title: Not reported
Affiliation Address: 2525 MAIN STREET SUITE # 510
Affiliation City: Irvine
Affiliation State: CA
Affiliation Country: United States
Affiliation Zip: 92614
Affiliation Phone: (949) 393-5757,

Affiliation Type Desc: UST Tank Owner
Entity Name: J & R Main Street, LLC
Entity Title: Not reported
Affiliation Address: 2525 MAIN STREET, SUITE # 510
Affiliation City: IRVINE
Affiliation State: CA
Affiliation Country: United States
Affiliation Zip: 92614
Affiliation Phone: (949) 463-2795,

Affiliation Type Desc: Document Preparer
Entity Name: GORGEN SARIAN
Entity Title: Not reported
Affiliation Address: Not reported
Affiliation City: Not reported
Affiliation State: Not reported
Affiliation Country: Not reported
Affiliation Zip: Not reported
Affiliation Phone: ,

Affiliation Type Desc: UST Property Owner Name

Map ID
Direction
Distance
Elevation

MAP FINDINGS

Site

Database(s)

EDR ID Number
EPA ID Number

2525 MAIN APARTMENTS (Continued)

S118220216

Entity Name: J & R Main Street, LLC
Entity Title: Not reported
Affiliation Address: 2525 MAIN STREET, SUITE # 510
Affiliation City: IRVINE
Affiliation State: CA
Affiliation Country: United States
Affiliation Zip: 92614
Affiliation Phone: (949) 463-2795,

Name: GRUPO-SMS USA LLC
Address: 2525 MAIN ST STE 120
City,State,Zip: IRVINE, CA 92614
Site ID: 411426
CERS ID: 10549900
CERS Description: Chemical Storage Facilities

Violations:
Site ID: 411426
Site Name: GRUPO-SMS USA LLC
Violation Date: 05-06-2015
Citation: HSC 6.95 25505(a)(4) - California Health and Safety Code, Chapter 6.95, Section(s) 25505(a)(4)
Violation Description: Failure to provide initial and annual training to all employees in safety procedures in the event of a release or threatened release of a hazardous material or failure to document and maintain training records for a minimum of three years.
Violation Notes: Returned to compliance on 10/16/2015. Initial and annual facility employee emergency response plan training records could not be located for inspection. Have training records available for inspection. A re inspection will be conducted.
Violation Division: Orange County Environmental Health
Violation Program: HMRRP
Violation Source: CERS,

Site ID: 411426
Site Name: GRUPO-SMS USA LLC
Violation Date: 05-06-2015
Citation: HSC 6.67 25270.4.5(a) - California Health and Safety Code, Chapter 6.67, Section(s) 25270.4.5(a)
Violation Description: Failure to comply with all of the following requirements: 1. Failure to conduct inspections and tests in accordance with written procedures that you or a certifying engineer have developed for the facility. 2. Failure to sign written procedures and/or a record of inspections and/or customary business records by the appropriate supervisor or inspector. 3. Failure to keep written procedures and/or a record of inspections and/or customary business records with the plan. AND 4. Failure to maintain written procedures and/or a record of inspections and/or customary business records for three years.
Violation Notes: Returned to compliance on 09/17/2015. Records of SPCC inspections being were not available for inspection. Have inspection records available for inspection. A re inspection will be conducted.
Violation Division: Orange County Environmental Health
Violation Program: APSA
Violation Source: CERS,

Site ID: 411426
Site Name: GRUPO-SMS USA LLC

Map ID
Direction
Distance
Elevation

MAP FINDINGS

Site

Database(s)

EDR ID Number
EPA ID Number

2525 MAIN APARTMENTS (Continued)

S118220216

Violation Date: 05-06-2015
Citation: HSC 6.95 25508(a)(1) - California Health and Safety Code, Chapter 6.95, Section(s) 25508(a)(1)
Violation Description: Failure to complete and electronically submit hazardous material inventory information for all reportable hazardous materials on site at or above reportable quantities.
Violation Notes: Returned to compliance on 10/16/2015. The facility had over 400 sealed gel batteries located within their UPS room. The lead acid batteries (sulfuric acid) located in the UPS room were above reporting threshold requiring disclosure. Disclose the batteries on e-submit. >>>Lead acid batteries please disclose as per guidance document (see <http://www.calepa.ca.gov/CUPA/Bulletins/2011/April28.pdf>) that shows how to disclose sulfuric acid in batteries, please use this to calculate the amount of sulfuric acid to disclose for your lead acid batteries. Ensure that this guidance document is used for disclosure.
Violation Division: Orange County Environmental Health
Violation Program: HMRRP
Violation Source: CERS,

Site ID: 411426
Site Name: GRUPO-SMS USA LLC
Violation Date: 05-06-2015
Citation: HSC 6.95 25508(a)(1) - California Health and Safety Code, Chapter 6.95, Section(s) 25508(a)(1)
Violation Description: Failure to complete and electronically submit a site map with all required content.
Violation Notes: Returned to compliance on 10/16/2015. Revise map to show the location of the following and electronically submit: >storage of lead acid batteries >storm drains (located (1) Cartwright close to intersection with Main St. and (2) Da Vinci
Violation Division: Orange County Environmental Health
Violation Program: HMRRP
Violation Source: CERS,

Site ID: 411426
Site Name: GRUPO-SMS USA LLC
Violation Date: 05-06-2015
Citation: HSC 6.67 25270.4.5(a) - California Health and Safety Code, Chapter 6.67, Section(s) 25270.4.5(a)
Violation Description: Failure to maintain SPCC plan onsite (applies if facility is manned at least four (4) hours per day).
Violation Notes: Returned to compliance on 09/17/2015. SPCC plan was not available for inspection. Have SPCC plan available for inspection. A re inspection will be conducted.
Violation Division: Orange County Environmental Health
Violation Program: APSA
Violation Source: CERS,

Site ID: 411426
Site Name: GRUPO-SMS USA LLC
Violation Date: 05-06-2015
Citation: HSC 6.67 25270.4.5(a) - California Health and Safety Code, Chapter 6.67, Section(s) 25270.4.5(a)
Violation Description: Failure to provide training regarding: 1. The operation and maintenance of equipment to prevent discharges. 2. Discharge procedure protocols. 3. Applicable pollution control laws, rules, and regulations. 4. General facility operations. AND 5. The contents of

Map ID
Direction
Distance
Elevation

MAP FINDINGS

Site

Database(s)

EDR ID Number
EPA ID Number

2525 MAIN APARTMENTS (Continued)

S118220216

Violation Notes: the SPCC Plan.
Returned to compliance on 09/17/2015. Records of facility employee annual SPCC training were not available for inspection. Have training records available for inspection. A re inspection will be conducted.

Violation Division: Orange County Environmental Health
Violation Program: APSA
Violation Source: CERS,

Evaluation:
Eval General Type: Other/Unknown
Eval Date: 10-31-2014
Violations Found: No
Eval Type: Other, not routine, done by local agency
Eval Notes: Began review of resubmitted facility maps.
Eval Division: Orange County Environmental Health
Eval Program: HMRRP
Eval Source: CERS,

Eval General Type: Compliance Evaluation Inspection
Eval Date: 04-17-2018
Violations Found: No
Eval Type: Routine done by local agency
Eval Notes: Walked through the facility and checked the perimeter. Business name has changed to SMS Datacenter, the ownership is the same. Observed the following hazardous materials: Outside of the facility - Diesel fuel, (1) 2,000-gallon AST and (1) 1,250-gallon AST Inside the facility - Lead Acid Batteries, (320) ~1.2 gallons acid The business was not aware it needed to certify in the California Environmental Reporting System (CERS). ESubmit transferred over information and it was never reviewed/certified by the business. I explained the CERS database and how to certify, review, and submit information for the business to the contact. I sent an invitation to the business in order for them to obtain access to update information in CERS. The business will attempt to review and certify in CERS following receipt of this report Report to be emailed to sbadiee@smsdatacenter.com and jwinder@smsdatacenter.com

Eval Division: Orange County Environmental Health
Eval Program: HMRRP
Eval Source: CERS,

Eval General Type: Other/Unknown
Eval Date: 04-19-2018
Violations Found: No
Eval Type: Other, not routine, done by local agency
Eval Notes: RUR for Facility Name Change only
Eval Division: Orange County Environmental Health
Eval Program: HMRRP
Eval Source: CERS,

Eval General Type: Compliance Evaluation Inspection
Eval Date: 05-14-2021
Violations Found: No
Eval Type: Routine done by local agency
Eval Notes: Onsite and met with Kyle McClellan, Manager, and walked through the facility and checked the aboveground storage tanks. Confirmed the capacity is consistent with the California Environmental Reporting System (CERS) submittal dated 5/14/21. The employee's are trained and

Map ID
Direction
Distance
Elevation

MAP FINDINGS

Site

Database(s)

EDR ID Number
EPA ID Number

2525 MAIN APARTMENTS (Continued)

S118220216

visual inspections are performed, the records are kept on-site. The SPCC plan is also available for review. The site is in compliance.

Eval Division: Orange County Environmental Health
Eval Program: APSA
Eval Source: CERS,

Eval General Type: Compliance Evaluation Inspection
Eval Date: 04-17-2018
Violations Found: No
Eval Type: Routine done by local agency

Eval Notes: Walked the facility and the perimeter of the site. Observed two diesel generators outside the facility in the loading dock parking area, one with a 1,250 gallon and one with a 2,000 gallon aboveground storage tanks. The business contact was new and was not sure where the required documents for review were kept. Will request them to send me copies or I can make another visit to review.

Eval Division: Orange County Environmental Health
Eval Program: APSA
Eval Source: CERS,

Eval General Type: Other/Unknown
Eval Date: 04-28-2015
Violations Found: No
Eval Type: Other, not routine, done by local agency

Eval Notes: reviewed history in prep for inspection, RUR submitted to move this PR into the facility's FA which has the haz mat PR.

Eval Division: Orange County Environmental Health
Eval Program: APSA
Eval Source: CERS,

Eval General Type: Other/Unknown
Eval Date: 05-01-2015
Violations Found: No
Eval Type: Other, not routine, done by local agency

Eval Notes: Had to request receptionist's assistance since all given numbers were generic. I left message for rockie to call so we can set up an inspection.

Eval Division: Orange County Environmental Health
Eval Program: HMRRP
Eval Source: CERS,

Eval General Type: Other/Unknown
Eval Date: 05-22-2015
Violations Found: No
Eval Type: Other, not routine, done by local agency

Eval Notes: From: Krall, Joyce Sent: Friday, May 22, 2015 4:16 PM To: 'RHERRERA@GRUPO-SMS.COM' Subject: HAZARDOUS MATERIAL DISCLOSURE AND APST INSPECTIONS, E-SUBMIT Hello Rocky, I ve attached copies of the 5-6-15 HM and APST inspection reports for Grupo s follow up. The reports identify what records I will need on site for the re-inspection. Also, e-submit has been updated to indicate what additions to Grupo s disclosure is requested. Please access e-submit and update. Please contact me if you should have any questions. Thank you, Joyce Krall, REHS

Eval Division: Orange County Environmental Health
Eval Program: HMRRP
Eval Source: CERS,

Map ID
Direction
Distance
Elevation

MAP FINDINGS

Site

Database(s)

EDR ID Number
EPA ID Number

2525 MAIN APARTMENTS (Continued)

S118220216

Eval General Type: Other/Unknown
Eval Date: 06-01-2018
Violations Found: No
Eval Type: Other, not routine, done by local agency
Eval Notes: During an inspection performed on 4/17/18, several Areas Of Concern (AOCs) were observed and noted an "Undetermined". On May 26, 2018, the facility provided this office a copy of the SPCC plan that is dated 9/15/09 and has not had a five year review after this date. The plan should have had the 5 years review on 9/2014. Please complete the following within 30 days: 1. Perform the 5 year review for the SPCC plan 2. Provide proof of training related to the SPCC plan 3. Provide proof of annual spill prevention briefings If you need additional time please email the inspector.

Eval Division: Orange County Environmental Health
Eval Program: APSA
Eval Source: CERS,

Eval General Type: Other/Unknown
Eval Date: 06-01-2018
Violations Found: No
Eval Type: Other, not routine, done by local agency
Eval Notes: During an inspection performed on 4/17/18, several Areas Of Concern (AOCs) were observed and noted an "Undetermined". To date the facility has resolved some of the AOCs, however, there are a few outstanding items that need to be abated. At this time I am citing minor violations for these items to ensure compliance. Please complete the California Environmental Reporting System (CERS) annual certification for the facility within 30 days for the following: 1. Submit the Emergency Response and Training Plan sections in CERS. 2. Implement a training program based on the hazardous materials stored at the site. 3. Provide initial and annual employee training related to hazardous materials and the Emergency Response Plan. 4. Provide proof to this office that training has been performed (sign-in sheet and dates) and retain the records for three years. If you need assistance please make an appointment to come by this office.

Eval Division: Orange County Environmental Health
Eval Program: HMRRP
Eval Source: CERS,

Eval General Type: Other/Unknown
Eval Date: 06-30-2015
Violations Found: No
Eval Type: Other, not routine, done by local agency
Eval Notes: status check. requested submission not on line. violation to submit was cited 5-6-15. I attempted contact to grupo's rep Rockie via phone. It just rang thru. I will attempt contact again.

Eval Division: Orange County Environmental Health
Eval Program: HMRRP
Eval Source: CERS,

Eval General Type: Other/Unknown
Eval Date: 07-30-2015
Violations Found: No
Eval Type: Other, not routine, done by local agency
Eval Notes: From: Krall, Joyce Sent: Thursday, July 30, 2015 3:23 PM To: 'Rockie Herrera' Subject: RE: HAZARDOUS MATERIAL DISCLOSURE AND APST REINSPECTIONS Hello Rockie, Best wishes on your new position. Please

Map ID
Direction
Distance
Elevation

MAP FINDINGS

Site

Database(s)

EDR ID Number
EPA ID Number

2525 MAIN APARTMENTS (Continued)

S118220216

forward this email on to Grupo s new representative for hazardous materials disclosure and APST compliance. Please provide me that individual s contact information. Thank you, Joyce Krall, REHS Hazardous Waste Specialist III Environmental Health, Health Care Agency Direct: 714.640.9685 Website | Facebook | Twitter From: Rockie Herrera [mailto:rherrera@grupo-sms.com] Sent: Thursday, July 30, 2015 9:25 AM To: Krall, Joyce Subject: RE: HAZARDOUS MATERIAL DISCLOSURE AND APST REINSPECTIONS Hello, I am currently changing positions and in the process turning over this program to a couple of other employees who be overseeing this program, starting immediately. Sorry for the delayed response during this transition period. Thank you, [Truncated]

Eval Division: Orange County Environmental Health
Eval Program: HMRRP
Eval Source: CERS,

Eval General Type: Other/Unknown
Eval Date: 09-16-2015
Violations Found: No
Eval Type: Other, not routine, done by local agency
Eval Notes:

On site to conduct an above ground petroleum storage tank (APST) re-inspection. Carl Evangelista, network systems administrator, and Craig Rojas, network analyst, were present for the inspection. The violations (I151, I009, I258) cited in the 5-6-15 inspection report were corrected. The facility had a Spill Control and Countermeasure (SPCC) plan. The facility's SPCC was dated 8-8-15. The plan was on site and available for review. SPILL CONTROL: Inspection found bulk petroleum storage secondary containment was provided as described in the plan. INSPECTIONS: Manager reported that inspections were being conducted as described in the plan. Records were maintained electronically and available for inspection. Note: You must keep a record of the inspections and tests performed, signed by the appropriate supervisor or inspector, with the SPCC Plan for a period of three years. EMPLOYEE TRAINING: Manager reported that annual employee SPCC training was conducted. [Truncated]

Eval Division: Orange County Environmental Health
Eval Program: APSA
Eval Source: CERS,

Eval General Type: Other/Unknown
Eval Date: 09-19-2014
Violations Found: No
Eval Type: Other, not routine, done by local agency
Eval Notes:

From: Krall, Joyce Sent: Friday, September 19, 2014 12:30 PM To: 'RHERRERA@GRUPO-SMS.COM' Subject: HAZARDOUS MATERIALS DISCLOSURE ESUBMIT Hello Rockie, I ve completed review of Grupo s hazardous materials inventory submittal. Several revisions are necessary for acceptance. Please access e-submit, review, and resubmit. The revisions that are requested are identified there and also below: Please revise and resubmit disclosure forms as follows: >Business Activities: Please confirm whether your business operates an UNDERGROUND storage tank or an ABOVE GROUND petroleum storage tank. Please check the correct box. >Hazardous Materials Inventory form: Please confirm the storage container, >Emergency Plan: The plan was not provided. The plan must be completed and provided. Note: The MSDS for your hazardous material may be useful in your plan preparation. >Facility Map: Maps must include the following information: - Site orientation (north, south, etc.), - loading [Truncated]

Map ID
Direction
Distance
Elevation

MAP FINDINGS

Site

Database(s)

EDR ID Number
EPA ID Number

2525 MAIN APARTMENTS (Continued)

S118220216

Eval Division: Orange County Environmental Health
Eval Program: HMRRP
Eval Source: CERS,

Eval General Type: Other/Unknown
Eval Date: 09-19-2014
Violations Found: No
Eval Type: Other, not routine, done by local agency
Eval Notes: received ARUR for mailing address correction - but noticed that two FAs opened for same business. One for APST and one for HM. ARUR submitted with request to consolidate and use the FA for the haz mat PE.

Eval Division: Orange County Environmental Health
Eval Program: APSA
Eval Source: CERS,

Eval General Type: Other/Unknown
Eval Date: 05-22-2015
Violations Found: No
Eval Type: Other, not routine, done by local agency
Eval Notes: Facility's disclosure was reviewed and denied on e-submit. Please revise and resubmit disclosure forms as follows: >The lead acid batteries (sulfuric acid) located in the UPS room were above reporting threshold. Disclose the batteries. >>>Lead acid batteries please disclose as per guidance document (see <http://www.calepa.ca.gov/CUPA/Bulletins/2011/April28.pdf>) that shows how to disclose sulfuric acid in batteries, please use this to calculate the amount of sulfuric acid to disclose for your lead acid batteries. Ensure that this guidance document is used for disclosure >Facility Map: Maps must include the following: - Electrical panel (emergency shut off), - Storage of lead acid batteries - Storm drains (located (1) Cartwright close to intersection with Main St. and (2) Da Vinci

Eval Division: Orange County Environmental Health
Eval Program: HMRRP
Eval Source: CERS,

Eval General Type: Other/Unknown
Eval Date: 07-08-2015
Violations Found: No
Eval Type: Other, not routine, done by local agency
Eval Notes: called grupo to schedule a re inspection. Receptionist confirmed that Rockie is still my contact and confirmed his contact email.

Eval Division: Orange County Environmental Health
Eval Program: APSA
Eval Source: CERS,

Eval General Type: Other/Unknown
Eval Date: 07-21-2015
Violations Found: No
Eval Type: Other, not routine, done by local agency
Eval Notes: I attempted to contact Rocky via phone but was advised by receptionist to use his email. From: Krall, Joyce Sent: Tuesday, July 21, 2015 2:03 PM To: 'RHERRERA@GRUPO-SMS.COM' Subject: HAZARDOUS MATERIAL DISCLOSURE AND APST REINSPECTIONS Importance: High Hello Rocky, In follow up to Grupo SMS 5-6-15 inspection reports, Grupo SMS will be re-inspected. Please contact me at your earliest convenience to schedule an

MAP FINDINGS

2525 MAIN APARTMENTS (Continued)

S118220216

appointment to allow inspection access. Regards, Joyce Krall, REHS
 Hazardous Waste Specialist III Environmental Health, Health Care
 Agency Direct: 714.640.9685 Website | Facebook | Twitter From: Krall,
 Joyce Sent: Friday, May 22, 2015 4:16 PM To: 'RHERRERA@GRUPO-SMS.COM'
 Subject: HAZARDOUS MATERIAL DISCLOSURE AND APST INSPECTIONS, E-SUBMIT
 Hello Rocky, I ve attached copies of the 5-6-15 HM and APST inspection
 reports for Grupo s follow up. The reports identify what records I
 will need on site for the re-inspection. Also, e-submit has
 [Truncated]

Eval Division: Orange County Environmental Health
 Eval Program: HMRRP
 Eval Source: CERS,

Eval General Type: Other/Unknown
 Eval Date: 09-19-2014
 Violations Found: No
 Eval Type: Other, not routine, done by local agency
 Eval Notes: ARUR submitted to correct mailing address as per business owner /
 operator ID submitted.

Eval Division: Orange County Environmental Health
 Eval Program: HMRRP
 Eval Source: CERS,

Eval General Type: Other/Unknown
 Eval Date: 09-24-2014
 Violations Found: No
 Eval Type: Other, not routine, done by local agency
 Eval Notes: Rocky called to discuss his e-submit forms.

Eval Division: Orange County Environmental Health
 Eval Program: HMRRP
 Eval Source: CERS,

Eval General Type: Other/Unknown
 Eval Date: 10-21-2014
 Violations Found: No
 Eval Type: Other, not routine, done by local agency
 Eval Notes: status check. the RUR submitted 9-19 had not yet been processed. The
 9-19 RUR had been submitted using info esubmitted.

Eval Division: Orange County Environmental Health
 Eval Program: APSA
 Eval Source: CERS,

Eval General Type: Other/Unknown
 Eval Date: 10-22-2014
 Violations Found: No
 Eval Type: Other, not routine, done by local agency
 Eval Notes: Re-submittal evaluated and denied. Only several items remain to be
 addressed. Please revise and resubmit Facility Map to include the
 following information: - Evacuation staging areas, - Emergency
 response equipment, - Electrical panel, natural gas shut off, and
 water shut off, Note: All labels and writing should be readable from
 left to right. Note: Facility map 1 was unreadable, key words were
 blurred and not legible; thus not evaluated.

Eval Division: Orange County Environmental Health
 Eval Program: HMRRP
 Eval Source: CERS,

Map ID
Direction
Distance
Elevation

MAP FINDINGS

Site

Database(s)

EDR ID Number
EPA ID Number

2525 MAIN APARTMENTS (Continued)

S118220216

Eval General Type: Other/Unknown
Eval Date: 11-07-2014
Violations Found: No
Eval Type: Other, not routine, done by local agency
Eval Notes: Reviewed re-submittal and discussed with PA who had assisted Rockie. Required items still missing from map. I will meet with Rockie on site to A01 and at that time confirm and explain clearly the revisions requested.

Eval Division: Orange County Environmental Health
Eval Program: HMRRP
Eval Source: CERS,

Eval General Type: Other/Unknown
Eval Date: 10-16-2015
Violations Found: No
Eval Type: Other, not routine, done by local agency
Eval Notes: Facility's electronic hazardous material disclosure forms were reviewed on e-submit and accepted. All requested revisions were addressed. The violations (I632, I169) were corrected. A copy of the facility's employee training logs in business emergency response procedures was provided. Logs show their 8 employees to be current in the required annual training. Violation (I239) was corrected.

Eval Division: Orange County Environmental Health
Eval Program: HMRRP
Eval Source: CERS,

Eval General Type: Other/Unknown
Eval Date: 10-19-2015
Violations Found: No
Eval Type: Other, not routine, done by local agency
Eval Notes: From: Krall, Joyce Sent: Monday, October 19, 2015 8:30 AM To: 'Carl Evangelista' Subject: RE: APST and HAZARDOUS MATERIALS DISCLOSURE INSPECTIONS Hello Carl, Thank you for your follow up. Attached is the report acknowledging Grupo s compliance. Please contact me if you should have any questions. Regards, Joyce Krall, REHS Hazardous Waste Specialist III Environmental Health, Health Care Agency Direct: 714.640.9685 Website | Facebook | Twitter From: Carl Evangelista [mailto:cevangelista@GRUPO-SMS.COM] Sent: Thursday, October 01, 2015 3:10 PM To: Krall, Joyce Cc: Craig Rojas Subject: RE: APST and HAZARDOUS MATERIALS DISCLOSURE INSPECTIONS Hello Joyce, I ve attached a copy of our current Training logs listing the current roster we have of trained employees. Please let me know if there any issues with them. Thank you,

Eval Division: Orange County Environmental Health
Eval Program: HMRRP
Eval Source: CERS,

Eval General Type: Other/Unknown
Eval Date: 10-19-2015
Violations Found: No
Eval Type: Other, not routine, done by local agency
Eval Notes: status check showed all violations corrected. Still, Carl emailed over a copy of their SPCC training roster showing that the training for 8 employees were current.

Eval Division: Orange County Environmental Health
Eval Program: APSA
Eval Source: CERS,

Map ID
Direction
Distance
Elevation

MAP FINDINGS

Site

Database(s)

EDR ID Number
EPA ID Number

2525 MAIN APARTMENTS (Continued)

S118220216

Eval General Type: Other/Unknown
Eval Date: 10-21-2014
Violations Found: No
Eval Type: Other, not routine, done by local agency
Eval Notes: status check. the RUR submitted 9-19 had not yet been processed.
Eval Division: Orange County Environmental Health
Eval Program: APSA
Eval Source: CERS,

Eval General Type: Other/Unknown
Eval Date: 11-04-2014
Violations Found: No
Eval Type: Other, not routine, done by local agency
Eval Notes: reviewed re submittal
Eval Division: Orange County Environmental Health
Eval Program: HMRRP
Eval Source: CERS,

Eval General Type: Other/Unknown
Eval Date: 01-15-2016
Violations Found: No
Eval Type: Other, not routine, done by local agency
Eval Notes: 2016 HMBEP annual Certification reviewed, compared, and accepted. No changes noted except for mailing contact. Mail is to be to the C/O Carl Evangelista.
Eval Division: Orange County Environmental Health
Eval Program: HMRRP
Eval Source: CERS,

Eval General Type: Compliance Evaluation Inspection
Eval Date: 05-06-2015
Violations Found: Yes
Eval Type: Routine done by local agency
Eval Notes: On site to conduct a routine hazardous materials chemical inventory and business emergency plan inspection. The inspection had been scheduled with the facility s coordinator, who was not in attendance. Andrew Kemp, systems engineer, was present for the inspection and provided consent to inspect and his assistance. The inspection was to confirm the facility s electronic hazardous materials disclosure and business plan. We reviewed the locations of the required items to be mapped and hazardous materials to be disclosed. We discussed the facility s status in electronic submittal (e-submit) compliance. This Agency had received the facility s submittal for review. Revisions will be requested. report PDF to: rherrere@grupo-sms.com
Eval Division: Orange County Environmental Health
Eval Program: HMRRP
Eval Source: CERS,

Eval General Type: Other/Unknown
Eval Date: 07-30-2015
Violations Found: No
Eval Type: Other, not routine, done by local agency
Eval Notes: From: Krall, Joyce Sent: Thursday, July 30, 2015 3:23 PM To: 'Rockie Herrera' Subject: RE: HAZARDOUS MATERIAL DISCLOSURE AND APST REINSPECTIONS Hello Rockie, Best wishes on your new position. Please forward this email on to Grupo s new representative for hazardous materials disclosure and APST compliance. Please provide me that

MAP FINDINGS

2525 MAIN APARTMENTS (Continued)

S118220216

individual s contact information. Thank you, Joyce Krall, REHS
 Hazardous Waste Specialist III Environmental Health, Health Care
 Agency Direct: 714.640.9685 Website | Facebook | Twitter From: Rockie
 Herrera [mailto:rherrera@grupo-sms.com] Sent: Thursday, July 30, 2015
 9:25 AM To: Krall, Joyce Subject: RE: HAZARDOUS MATERIAL DISCLOSURE
 AND APST REINSPECTIONS Hello, I am currently changing positions and in
 the process turning over this program to a couple of other employees
 who be overseeing this program, starting immediately. Sorry for the
 delayed response during this transition period. Thank you, [Truncated]

Eval Division: Orange County Environmental Health
 Eval Program: APSA
 Eval Source: CERS,

Eval General Type: Other/Unknown
 Eval Date: 09-02-2015
 Violations Found: No
 Eval Type: Other, not routine, done by local agency

Eval Notes: Hazardous material disclosure reviewed on e-submit. Note: Instructions
 for lead acid batteries disclosure was not followed. Lead was
 disclosed. Requested map revisions were conducted. But it appears they
 deleted the storm drain that was located on Main St. Note: BEP is text
 copied from SPCC requirements, whether or not applicable. Must confirm
 that records show that employees know their role in case of an
 emergency. Returned Carl's phone call to set up an appt for reinspect.
 Also, I want to refer him to lead acid battery inspections to follow.
 (for calc - need to know gallons of electrolyte / battery cell)

Eval Division: Orange County Environmental Health
 Eval Program: HMRRP
 Eval Source: CERS,

Eval General Type: Other/Unknown
 Eval Date: 09-16-2015
 Violations Found: No
 Eval Type: Other, not routine, done by local agency

Eval Notes: On site to conduct a re-inspection. Carl Evangelista, network systems
 administrator, and Craig Rojas, network analyst, were present for the
 inspection. The violations cited in the 5-6-15 inspection report were
 reviewed. Violation(I169) - in process of correction. Facility's
 hazardous material inventory electronic submission will be revised to
 be correct and re-submitted. Violation(I632) - in process of
 correction. Facility's site map electronic submission will be revised
 to be correct and re-submitted. Violation(I239) - in process of
 correction. Annual training to all employees in safety procedures in
 the event of a release or threatened release of hazardous material
 must be provided, documented, and records made available. >>Once
 completed, submit a copy of the training's employee roster to this
 Agency. report PDF to Carl Evangelista

Eval Division: Orange County Environmental Health
 Eval Program: HMRRP
 Eval Source: CERS,

Eval General Type: Other/Unknown
 Eval Date: 09-17-2015
 Violations Found: No
 Eval Type: Other, not routine, done by local agency

Eval Notes: Hazardous material disclosure was reviewed on e-submit and declined.
 Please revise and resubmit: >Hazardous Material Inventory: -Lead acid

Map ID
Direction
Distance
Elevation

MAP FINDINGS

Site

Database(s)

EDR ID Number
EPA ID Number

2525 MAIN APARTMENTS (Continued)

S118220216

batteries - disclose as per guidance document (see <http://www.calepa.ca.gov/CUPA/Bulletins/2011/April28.pdf>) that shows how to disclose sulfuric acid in batteries. >Facility Map: - Storm drains located at Main St. in front of building must be shown. - Site orientation (north arrow) must be on ALL maps.

Eval Division: Orange County Environmental Health
Eval Program: HMRRP
Eval Source: CERS,

Eval General Type: Other/Unknown
Eval Date: 09-19-2014
Violations Found: No
Eval Type: Other, not routine, done by local agency

Eval Notes: Hazardous materials disclosure forms were reviewed and denied in e-submit. Please revise and resubmit disclosure forms as follows:
>Business Activities: Please confirm whether your business operates an UNDERGROUND storage tank or an ABOVE GROUND petroleum storage tank. Please check the correct box. >Hazardous Materials Inventory form: Please confirm the storage container, >Emergency Plan: The plan was not provided. The plan must be completed and provided. Note: The MSDS for your hazardous material may be useful in your plan preparation.
>Facility Map: Maps must include the following information: - Site orientation (north, south, etc.), - loading areas, - Internal roads, - Adjacent streets, - Storm drains and sewers, - Access and exit points, - Emergency shut offs, - Evacuation staging areas, - Hazardous material storage areas, - Hazardous material handling areas, - Emergency response equipment, - Nearest fire hydrant, fire pumps, risers, fire department [Truncated]

Eval Division: Orange County Environmental Health
Eval Program: HMRRP
Eval Source: CERS,

Eval General Type: Other/Unknown
Eval Date: 10-22-2014
Violations Found: No
Eval Type: Other, not routine, done by local agency

Eval Notes: e mail sent and Rockie called to update. Only 3 items missing from map. On site inspection will be conducted next week. BEP required info was provided - but had to be pulled out of text provided which contained unrelated topics. From: Krall, Joyce Sent: Wednesday, October 22, 2014 10:00 AM To: 'RHERRERA@GRUPO-SMS.COM' Subject: FW: HAZARDOUS MATERIALS DISCLOSURE ESUBMIT Hello Rockie, I ve completed review of Grupo s resubmittal. All was acceptable except for several items. I ll call you next week to arrange an onsite inspection. Please revise and resubmit Facility Map to include the following information: - Evacuation staging areas, - Emergency response equipment, - Electrical panel, natural gas shut off, and water shut off, Note: All labels and writing should be readable from left to right. Note: Facility map 1 was unreadable, key words were blurred and not legible; thus not evaluated. Please contact me if you should have any [Truncated]

Eval Division: Orange County Environmental Health
Eval Program: HMRRP
Eval Source: CERS,

Eval General Type: Other/Unknown
Eval Date: 04-15-2016

Map ID
Direction
Distance
Elevation

MAP FINDINGS

Site

Database(s)

EDR ID Number
EPA ID Number

2525 MAIN APARTMENTS (Continued)

S118220216

Violations Found: No
Eval Type: Other, not routine, done by local agency
Eval Notes: From: Krall, Joyce Sent: Friday, April 15, 2016 7:57 AM To: 'Craig Rojas' Subject: RE: GrupoSMS - Above Ground Storage Tanks Hello Craig, Thank you for your email. Operational permits are not issued by our Agency for APSA above ground tank operation. Facility must pay a fee, is subject to inspection, and must be in compliance. APSA documentation is electronically submitted. ESubmit records your forms as accepted. The most recent APSA inspection report for your facility is 9-6-15. You should maintain copies of all inspection reports in your facility s records. Just in case you are missing it, I ve attached the 9-6-15 report for you. Please contact me if you should have any questions. Regards, Joyce Krall, REHS Hazardous Waste Specialist III Environmental Health, Health Care Agency Direct: 714.640.9685 Website | Facebook | Twitter From: Craig Rojas [mailto:crojas@GRUPO-SMS.COM] Sent: Thursday, April 14, 2016 4:14 PM To: Krall, [Truncated]

Eval Division: Orange County Environmental Health
Eval Program: APSA
Eval Source: CERS,

Eval General Type: Other/Unknown
Eval Date: 04-15-2016
Violations Found: No
Eval Type: Other, not routine, done by local agency
Eval Notes: looked into esubmit history per owner's request. Explained to her the situation. Provided her an email.

Eval Division: Orange County Environmental Health
Eval Program: HMRRP
Eval Source: CERS,

Eval General Type: Other/Unknown
Eval Date: 04-28-2015
Violations Found: No
Eval Type: Other, not routine, done by local agency
Eval Notes: reviewed 2-15 e submittal in prep for inspection. Notes: room map cannot be enlarged to read key and does not have north arrow, chemical location on form not inclusive - but map shows locations.

Eval Division: Orange County Environmental Health
Eval Program: HMRRP
Eval Source: CERS,

Eval General Type: Compliance Evaluation Inspection
Eval Date: 05-06-2015
Violations Found: Yes
Eval Type: Routine done by local agency
Eval Notes: On site for an above ground petroleum storage tank (APST) inspection. The inspection had been scheduled with the facility s coordinator, who was not in attendance. Andrew Kemp, systems engineer, was present for the inspection and provided consent to inspect and his assistance. The facility operates one 2,000 gallon above ground diesel storage tank supplying its back-up generator. No fuel spillage or leakage was observed in the tank area. report PDF to: rherrera@grupo-sms.com

Eval Division: Orange County Environmental Health
Eval Program: APSA
Eval Source: CERS,

Map ID
Direction
Distance
Elevation

MAP FINDINGS

Site

Database(s)

EDR ID Number
EPA ID Number

2525 MAIN APARTMENTS (Continued)

S118220216

Eval General Type: Other/Unknown
Eval Date: 05-07-2015
Violations Found: No
Eval Type: Other, not routine, done by local agency
Eval Notes: completed report. Rocky called to discuss. I informed him that I will keep the report on my computer, return next week to finish the inspection with him.

Eval Division: Orange County Environmental Health
Eval Program: APSA
Eval Source: CERS,

Eval General Type: Compliance Evaluation Inspection
Eval Date: 05-14-2021
Violations Found: No
Eval Type: Routine done by local agency
Eval Notes: Onsite and met with Kyle McClellan, Manager, and walked through the facility and around the perimeter. Assisted the business with California Environmental Reporting System (CERS) submittal dated 5/14/21, and confirmed the facility status is consistent. The employee's are trained and the records are kept on-site. The contingency plan is also available for review. The site is in compliance.

Eval Division: Orange County Environmental Health
Eval Program: HMRRP
Eval Source: CERS,

Eval General Type: Other/Unknown
Eval Date: 06-08-2018
Violations Found: No
Eval Type: Other, not routine, done by local agency
Eval Notes: Received an email from the business with an updated copy of the SPCC plan. Corrected violation #1757. Remaining violations are outstanding for training and spill prevention briefings related to the SPCC plan.

Eval Division: Orange County Environmental Health
Eval Program: APSA
Eval Source: CERS,

Eval General Type: Other/Unknown
Eval Date: 07-06-2015
Violations Found: No
Eval Type: Other, not routine, done by local agency
Eval Notes: Read/review pre 2015 HMBEP submission. Accepted pending review of the more recent submission.

Eval Division: Orange County Environmental Health
Eval Program: HMRRP
Eval Source: CERS,

Eval General Type: Other/Unknown
Eval Date: 07-08-2015
Violations Found: No
Eval Type: Other, not routine, done by local agency
Eval Notes: checked esubmit - no re submission to review. called grupo to schedule a re inspection. Receptionist confirmed that Rockie is still my contact and confirmed his contact email.

Eval Division: Orange County Environmental Health
Eval Program: HMRRP
Eval Source: CERS,

Map ID
Direction
Distance
Elevation

MAP FINDINGS

Site

Database(s)

EDR ID Number
EPA ID Number

2525 MAIN APARTMENTS (Continued)

S118220216

Eval General Type: Other/Unknown
Eval Date: 07-21-2015
Violations Found: No
Eval Type: Other, not routine, done by local agency
Eval Notes: From: Krall, Joyce Sent: Tuesday, July 21, 2015 2:03 PM To: 'RHERRERA@GRUPO-SMS.COM' Subject: HAZARDOUS MATERIAL DISCLOSURE AND APST REINSPECTIONS Importance: High Hello Rocky, In follow up to Grupo SMS 5-6-15 inspection reports, Grupo SMS will be re-inspected. Please contact me at your earliest convenience to schedule an appointment to allow inspection access. Regards, Joyce Krall, REHS Hazardous Waste Specialist III Environmental Health, Health Care Agency Direct: 714.640.9685 Website | Facebook | Twitter From: Krall, Joyce Sent: Friday, May 22, 2015 4:16 PM To: 'RHERRERA@GRUPO-SMS.COM' Subject: HAZARDOUS MATERIAL DISCLOSURE AND APST INSPECTIONS, E-SUBMIT Hello Rocky, I ve attached copies of the 5-6-15 HM and APST inspection reports for Grupo s follow up. The reports identify what records I will need on site for the re-inspection. Also, e-submit has been updated to indicate what additions to Grupo s disclosure is requested. Please [Truncated]

Eval Division: Orange County Environmental Health
Eval Program: APSA
Eval Source: CERS,

Eval General Type: Compliance Evaluation Inspection
Eval Date: 08-24-2023
Violations Found: No
Eval Type: Routine done by local agency
Eval Notes: Onsite and met with Kyle McClellan, Manager, and walked through the facility and around the perimeter. Assisted the business with California Environmental Reporting System (CERS) submittal dated 8/24/23, and confirmed the facility status is consistent. The employee's are trained and the records are kept on-site. The contingency plan is also available for review. The site is in compliance.

Eval Division: Orange County Environmental Health
Eval Program: HMRRP
Eval Source: CERS,

Eval General Type: Other/Unknown
Eval Date: 09-16-2015
Violations Found: No
Eval Type: Other, not routine, done by local agency
Eval Notes: reviewed e-submit and needed actions in prep for on site meeting
Eval Division: Orange County Environmental Health
Eval Program: HMRRP
Eval Source: CERS,

Eval General Type: Other/Unknown
Eval Date: 03-31-2014
Violations Found: No
Eval Type: Other, not routine, done by local agency
Eval Notes: From: Krall, Joyce Sent: Monday, March 31, 2014 11:39 AM To: ESubmit; Long, Royce Subject: RE: Operator has questions about hazmat disclosure Hello, I just contacted Rocky. He has questions about filling out the e-submit forms. He seeking help on getting the forms accepted. He is not able to navigate his forms. I do not have access to his forms so that I can assist him. Can a PAW contact him and help

Map ID
Direction
Distance
Elevation

MAP FINDINGS

Site

Database(s)

EDR ID Number
EPA ID Number

2525 MAIN APARTMENTS (Continued)

S118220216

him? Thank you, Joyce From: ESubmit Sent: Friday, March 28, 2014 9:25 AM To: Krall, Joyce Subject: Operator has questions about hazmat disclosure Please follow up with facility operator. Below is all the information that was provided. FA0041793 PR0090263 5801 GRUPO-SMS USA LLC 2525 MAIN ST #120 Joyce Krall ***** Rocky Hererra Grupo SMS 2525 Main St Irvine, CA Questions about filling out the E-Submit Form 949-223-9276 Thank you, Portal [Truncated]

Eval Division: Orange County Environmental Health
Eval Program: HMRRP
Eval Source: CERS,

Affiliation:

Affiliation Type Desc: Facility Mailing Address
Entity Name: Mailing Address
Entity Title: Not reported
Affiliation Address: 2525 MAIN ST STE 120
Affiliation City: IRVINE
Affiliation State: CA
Affiliation Country: Not reported
Affiliation Zip: 92614
Affiliation Phone: ,

Affiliation Type Desc: Identification Signer
Entity Name: Kyle McClellan
Entity Title: Datacenter Manager
Affiliation Address: Not reported
Affiliation City: Not reported
Affiliation State: Not reported
Affiliation Country: Not reported
Affiliation Zip: Not reported
Affiliation Phone: ,

Affiliation Type Desc: CUPA District
Entity Name: Orange County Env Health
Entity Title: Not reported
Affiliation Address: 1241 East Dyer RoadSuite 120
Affiliation City: Santa Ana
Affiliation State: CA
Affiliation Country: Not reported
Affiliation Zip: 92705-5611
Affiliation Phone: (714) 433-6406,

Affiliation Type Desc: Document Preparer
Entity Name: Kyle McClellan
Entity Title: Not reported
Affiliation Address: Not reported
Affiliation City: Not reported
Affiliation State: Not reported
Affiliation Country: Not reported
Affiliation Zip: Not reported
Affiliation Phone: ,

Affiliation Type Desc: Legal Owner
Entity Name: GRUPO-SMS USA LLC
Entity Title: Not reported
Affiliation Address: 2525 MAIN ST STE 120
Affiliation City: IRVINE

Map ID
Direction
Distance
Elevation

MAP FINDINGS

Site

Database(s)

EDR ID Number
EPA ID Number

2525 MAIN APARTMENTS (Continued)

S118220216

Affiliation State: CA
Affiliation Country: United States
Affiliation Zip: 92614
Affiliation Phone: (949) 223-9240,

Affiliation Type Desc: Parent Corporation
Entity Name: GRUPO-SMS USA LLC
Entity Title: Not reported
Affiliation Address: Not reported
Affiliation City: Not reported
Affiliation State: Not reported
Affiliation Country: Not reported
Affiliation Zip: Not reported
Affiliation Phone: ,

Affiliation Type Desc: Environmental Contact
Entity Name: Kyle McClellan
Entity Title: Not reported
Affiliation Address: SMS Datacenter 2525 MAIN ST. STE. #120
Affiliation City: IRVINE
Affiliation State: CA
Affiliation Country: Not reported
Affiliation Zip: 92614
Affiliation Phone: ,

Affiliation Type Desc: Operator
Entity Name: Justin Winder
Entity Title: Not reported
Affiliation Address: Not reported
Affiliation City: Not reported
Affiliation State: Not reported
Affiliation Country: Not reported
Affiliation Zip: Not reported
Affiliation Phone: (714) 720-7281,

Name: 2525 MAIN APARTMENTS
Address: 2525 MAIN STREET
City,State,Zip: IRVINE, CA 92618
Site ID: 524764
CERS ID: 859317
CERS Description: Construction Storm Water

Violations:
Site ID: 524764
Site Name: 2525 Main Apartments
Violation Date: 09-02-2020
Citation: 2009-0009-DWQ - Construction General Permit
Violation Description: SW - Late Report
Violation Notes: Failure to submit 2019-2020 annual report.
Violation Division: Water Boards
Violation Program: CONSTW
Violation Source: SMARTS,

Site ID: 524764
Site Name: 2525 Main Apartments
Violation Date: 09-02-2021
Citation: 2009-0009-DWQ - Construction General Permit

Map ID
Direction
Distance
Elevation

MAP FINDINGS

Site

Database(s)

EDR ID Number
EPA ID Number

2525 MAIN APARTMENTS (Continued)

S118220216

Violation Description: SW - Late Report
Violation Notes: Failure to submit 2020 - 2021 Annual Report by due date
Violation Division: Water Boards
Violation Program: CONSTW
Violation Source: SMARTS,

Site ID: 524764
Site Name: 2525 Main Apartments
Violation Date: 09-02-2019
Citation: 2009-0009-DWQ - Construction General Permit
Violation Description: SW - Late Report
Violation Notes: Failure to submit 2018 - 2019 Annual Report by due date
Violation Division: Water Boards
Violation Program: CONSTW
Violation Source: SMARTS,

Site ID: 524764
Site Name: 2525 Main Apartments
Violation Date: 09-02-2022
Citation: 2009-0009-DWQ - Construction General Permit
Violation Description: SW - Late Report
Violation Notes: Failure to submit 2021 - 2022 Annual Report by due date
Violation Division: Water Boards
Violation Program: CONSTW
Violation Source: SMARTS,

Site ID: 524764
Site Name: 2525 Main Apartments
Violation Date: 09-02-2018
Citation: 2009-0009-DWQ - Construction General Permit
Violation Description: SW - Late Report
Violation Notes: Failure to submit 2017 - 2018 Annual Report by due date
Violation Division: Water Boards
Violation Program: CONSTW
Violation Source: SMARTS,

Evaluation:
Eval General Type: Compliance Evaluation Inspection
Eval Date: 05-19-2021
Violations Found: No
Eval Type: Industrial Storm Water Compliance Evaluation
Eval Notes: Vertical construction was partially completed. Buildings were surrounded by scaffolding. A gravel/sand bag perimeter was installed along Da Vinci. Gravel/sand bags were also installed along the Cartwright Rd. perimeter of the site. Visibility of the construction entrance/exit was restricted due to emergency vehicles blocking the entrance/exit. A site worker was sweeping at the corner of Da Vinci and Cartwright Rd.
Eval Division: Water Boards
Eval Program: CONSTW
Eval Source: SMARTS,

Enforcement Action:
Site ID: 524764
Site Name: 2525 Main Apartments
Site Address: 2525 MAIN STREET

Map ID
Direction
Distance
Elevation

MAP FINDINGS

Site

Database(s)

EDR ID Number
EPA ID Number

2525 MAIN APARTMENTS (Continued)

S118220216

Site City: IRVINE
Site Zip: 92618
Enf Action Date: 11-02-2020
Enf Action Type: Industrial Storm Water Enforcement
Enf Action Description: Industrial Storm Water Enforcement
Enf Action Notes: NNC-2nd Notice issued for failure to submit 2019-2020 annual report by 9/1/2020 due date.
Enf Action Division: Water Boards
Enf Action Program: CONSTW
Enf Action Source: SMARTS,

Site ID: 524764
Site Name: 2525 Main Apartments
Site Address: 2525 MAIN STREET
Site City: IRVINE
Site Zip: 92618
Enf Action Date: 10-16-2019
Enf Action Type: Industrial Storm Water Enforcement
Enf Action Description: Industrial Storm Water Enforcement
Enf Action Notes: Failure to submit 2018-2019 Annual Report by due date. SECOND NOTICE
Enf Action Division: Water Boards
Enf Action Program: CONSTW
Enf Action Source: SMARTS,

Site ID: 524764
Site Name: 2525 Main Apartments
Site Address: 2525 MAIN STREET
Site City: IRVINE
Site Zip: 92618
Enf Action Date: 10-01-2020
Enf Action Type: Industrial Storm Water Enforcement
Enf Action Description: Industrial Storm Water Enforcement
Enf Action Notes: NNC issued for failure to submit 2019-2020 Annual Report by 9/1 due date.
Enf Action Division: Water Boards
Enf Action Program: CONSTW
Enf Action Source: SMARTS,

Site ID: 524764
Site Name: 2525 Main Apartments
Site Address: 2525 MAIN STREET
Site City: IRVINE
Site Zip: 92618
Enf Action Date: 09-17-2018
Enf Action Type: Industrial Storm Water Enforcement
Enf Action Description: Industrial Storm Water Enforcement
Enf Action Notes: Failure to submit 2017-2018 Annual Report by due date
Enf Action Division: Water Boards
Enf Action Program: CONSTW
Enf Action Source: SMARTS,

Site ID: 524764
Site Name: 2525 Main Apartments
Site Address: 2525 MAIN STREET
Site City: IRVINE
Site Zip: 92618
Enf Action Date: 09-14-2020

Map ID
Direction
Distance
Elevation

MAP FINDINGS

Site

Database(s)

EDR ID Number
EPA ID Number

2525 MAIN APARTMENTS (Continued)

S118220216

Enf Action Type: Notice of Violation
Enf Action Description: Notice of Violation
Enf Action Notes: Failure to submit 2019-2020 annual report.
Enf Action Division: Water Boards
Enf Action Program: CONSTW
Enf Action Source: SMARTS,

Site ID: 524764
Site Name: 2525 Main Apartments
Site Address: 2525 MAIN STREET
Site City: IRVINE
Site Zip: 92618
Enf Action Date: 09-16-2019
Enf Action Type: Industrial Storm Water Enforcement
Enf Action Description: Industrial Storm Water Enforcement
Enf Action Notes: Failure to submit 2018-2019 Annual Report by due date.
Enf Action Division: Water Boards
Enf Action Program: CONSTW
Enf Action Source: SMARTS,

Site ID: 524764
Site Name: 2525 Main Apartments
Site Address: 2525 MAIN STREET
Site City: IRVINE
Site Zip: 92618
Enf Action Date: 09-19-2022
Enf Action Type: Industrial Storm Water Enforcement
Enf Action Description: Industrial Storm Water Enforcement
Enf Action Notes: Failure to submit 2021-2022 Annual Report by due date
Enf Action Division: Water Boards
Enf Action Program: CONSTW
Enf Action Source: SMARTS,

Site ID: 524764
Site Name: 2525 Main Apartments
Site Address: 2525 MAIN STREET
Site City: IRVINE
Site Zip: 92618
Enf Action Date: 09-14-2021
Enf Action Type: Industrial Storm Water Enforcement
Enf Action Description: Industrial Storm Water Enforcement
Enf Action Notes: Failure to submit 2020-2021 CGP Annual Report by due date.
Enf Action Division: Water Boards
Enf Action Program: CONSTW
Enf Action Source: SMARTS,

Site ID: 524764
Site Name: 2525 Main Apartments
Site Address: 2525 MAIN STREET
Site City: IRVINE
Site Zip: 92618
Enf Action Date: 10-13-2021
Enf Action Type: Industrial Storm Water Enforcement
Enf Action Description: Industrial Storm Water Enforcement
Enf Action Notes: Failure to submit 2020-2021 Annual Report by due date. SECOND NOTICE
Enf Action Division: Water Boards
Enf Action Program: CONSTW

Map ID
Direction
Distance
Elevation

MAP FINDINGS

Site

Database(s)

EDR ID Number
EPA ID Number

2525 MAIN APARTMENTS (Continued)

S118220216

Enf Action Source: SMARTS,

Affiliation:

Affiliation Type Desc: Owner/Operator
Entity Name: 2525 Main Apartment LP
Entity Title: Operator
Affiliation Address: 19112 Gridley Road Suite 210
Affiliation City: Cerritos
Affiliation State: CA
Affiliation Country: Not reported
Affiliation Zip: 90703
Affiliation Phone: ,

AU244
SSW
1/8-1/4
0.175 mi.
925 ft.

J & R MAIN STREET, LLC
2525 MAIN ST
IRVINE, CA 92614
Site 2 of 5 in cluster AU

CA UST **U004224570**
N/A

Relative:
Lower

ORANGE CO. UST:
Name: J & R MAIN STREET LLC
Address: 2525 MAIN ST
City,State,Zip: IRVINE, CA 92614-6682
Facility ID: FA0066771
Notes: Not reported

Actual:
37 ft.

UST:

Name: J & R MAIN STREET, LLC
Address: 2525 MAIN ST
City,State,Zip: IRVINE, CA 92614
Facility ID: FA0066771
Permitting Agency: Orange County Environmental Health
CERSID: 10591264
Latitude: 33.6827400
Longitude: -117.843730
Owner type: Non-Government
Facility type: Other
Num of inuse ust: Not reported
Num of closed ust: 0
Num of oos ust: 0
Epa region: 9
Tribal lands: No
Tank owner name: J & R MAIN STREET, LLC
Tank owner mailing address: 2525 MAIN STREET, SUITE # 510
Tank owner mailing city: IRVINE
Tank owner mailing zip: 92614
Tank owner mailing state: CA
Tank operator name: J & R MAIN STREET, LLC
Tank operator mailing address: 2525 MAIN STREET, SUITE # 510
Tank operator mailing city: IRVINE
Tank operator mailing zip: 92614
Tank operator mailing state: CA
Tankidnumber: 1
Tank status: Confirmed/Updated Information
Tank configuration: Stand Alone Tank
Tank closure date: Not reported

Map ID
Direction
Distance
Elevation

MAP FINDINGS

Site

Database(s)

EDR ID Number
EPA ID Number

J & R MAIN STREET, LLC (Continued)

U004224570

Tank installation date: 7/15/1982 12:00:00 AM
Tank num of compartments: 1
Tank contents: Diesel
Tank capacity gallons: 6000
Tank type: Single Wall
Tank pc construction: Steel
Tank pwpiping construction: Fiberglass
Tank piping type: Pressure
Tank piping construction: Double Walled
Tank sacrificial anode: No
Tank cp impressed current: No
Tank cp shutoff: Yes
Tank alarms: No
Tank ball float: No
Tank spill bucket: Yes

AU245
SSW
1/8-1/4
0.175 mi.
925 ft.

J&R MAIN STREET LLC
2525 MAIN STREET
IRVINE, CA 92614
Site 3 of 5 in cluster AU

RCRA NonGen / NLR 1026481406
CAC003087411

Relative:
Lower
Actual:
37 ft.

RCRA Listings:
Date Form Received by Agency: 20201008
Handler Name: J&R Main Street Llc
Handler Address: 2525 MAIN STREET
Handler City,State,Zip: IRVINE, CA 92614
EPA ID: CAC003087411
Contact Name: ANDREW SLY
Contact Address: 2525 MAIN STREET
Contact City,State,Zip: IRVINE, CA 92614
Contact Telephone: 949-393-5752
Contact Fax: Not reported
Contact Email: ANDREW.SLY@JNRG.COM
Contact Title: Not reported
EPA Region: 09
Land Type: Not reported
Federal Waste Generator Description: Not a generator, verified
Non-Notifier: Not reported
Biennial Report Cycle: Not reported
Accessibility: Not reported
Active Site Indicator: Not reported
State District Owner: Not reported
State District: Not reported
Mailing Address: 2525 MAIN ST SUITE 510
Mailing City,State,Zip: IRVINE, CA 92614
Owner Name: J&R Main Street Llc
Owner Type: Other
Operator Name: Andrew Sly
Operator Type: Other
Short-Term Generator Activity: No
Importer Activity: No
Mixed Waste Generator: No
Transporter Activity: No
Transfer Facility Activity: No
Recycler Activity with Storage: No
Small Quantity On-Site Burner Exemption: No
Smelting Melting and Refining Furnace Exemption: No

Map ID
 Direction
 Distance
 Elevation

MAP FINDINGS

Site

Database(s)

EDR ID Number
 EPA ID Number

J&R MAIN STREET LLC (Continued)

1026481406

Underground Injection Control:	No
Off-Site Waste Receipt:	No
Universal Waste Indicator:	No
Universal Waste Destination Facility:	No
Federal Universal Waste:	No
Active Site State-Reg Handler:	---
Federal Facility Indicator:	Not reported
Hazardous Secondary Material Indicator:	N
Sub-Part K Indicator:	Not reported
2018 GPRA Permit Baseline:	Not on the Baseline
2018 GPRA Renewals Baseline:	Not on the Baseline
202 GPRA Corrective Action Baseline:	No
Subject to Corrective Action Universe:	No
Non-TSDFs Where RCRA CA has Been Imposed Universe:	No
Corrective Action Priority Ranking:	No NCAPS ranking
Environmental Control Indicator:	No
Institutional Control Indicator:	No
Human Exposure Controls Indicator:	N/A
Groundwater Controls Indicator:	N/A
Significant Non-Complier Universe:	No
Unaddressed Significant Non-Complier Universe:	No
Addressed Significant Non-Complier Universe:	No
Significant Non-Complier With a Compliance Schedule Universe:	No
Financial Assurance Required:	Not reported
Handler Date of Last Change:	20201008
Recognized Trader-Importer:	No
Recognized Trader-Exporter:	No
Importer of Spent Lead Acid Batteries:	No
Exporter of Spent Lead Acid Batteries:	No
Recycler Activity Without Storage:	No
Manifest Broker:	No
Sub-Part P Indicator:	No

Handler - Owner Operator:

Owner/Operator Indicator:	Operator
Owner/Operator Name: ANDREW SLY	
Legal Status:	Other
Date Became Current:	Not reported
Date Ended Current:	Not reported
Owner/Operator Address:	2525 MAIN STREET
Owner/Operator City,State,Zip:	IRVINE, CA 92614
Owner/Operator Telephone:	949-393-5752
Owner/Operator Telephone Ext:	Not reported
Owner/Operator Fax:	Not reported
Owner/Operator Email:	Not reported

Owner/Operator Indicator:	Owner
Owner/Operator Name: J&R MAIN STREET LLC	
Legal Status:	Other
Date Became Current:	Not reported
Date Ended Current:	Not reported
Owner/Operator Address:	2525 MAIN STREET
Owner/Operator City,State,Zip:	IRVINE, CA 92614
Owner/Operator Telephone:	949-393-5752
Owner/Operator Telephone Ext:	Not reported
Owner/Operator Fax:	Not reported

Map ID
 Direction
 Distance
 Elevation

MAP FINDINGS

Site

Database(s)

EDR ID Number
 EPA ID Number

J&R MAIN STREET LLC (Continued)

1026481406

Owner/Operator Email: Not reported

Historic Generators:
 Receive Date: 20201008
 Handler Name: J&R MAIN STREET LLC
 Federal Waste Generator Description: Not a generator, verified
 State District Owner: Not reported
 Large Quantity Handler of Universal Waste: No
 Recognized Trader Importer: No
 Recognized Trader Exporter: No
 Spent Lead Acid Battery Importer: No
 Spent Lead Acid Battery Exporter: No
 Current Record: Yes
 Non Storage Recycler Activity: Not reported
 Electronic Manifest Broker: Not reported

List of NAICS Codes and Descriptions:

NAICS Code: 531120
 NAICS Description: LESSORS OF NONRESIDENTIAL BUILDINGS (EXCEPT MINIWAREHOUSES)

Facility Has Received Notices of Violations:

Violations: No Violations Found

Evaluation Action Summary:

Evaluations: No Evaluations Found

AU246
SSW
1/8-1/4
0.175 mi.
925 ft.

J & R MAIN STREET, LLC
2525 MAIN ST
IRVINE, CA 92614
Site 4 of 5 in cluster AU

UST FINDER 1028192455
N/A

Relative:
Lower
Actual:
37 ft.

UST FINDER:
 Object ID: 736686
 Facility ID: CA10591264
 Name: J & R MAIN STREET, LLC
 Address: 2525 MAIN ST
 City,State,Zip: IRVINE, CA 92614
 Address Match Type: PointAddress
 Open USTs: 1
 Closed USTs: Not reported
 TOS USTs: Not reported
 Population 1500ft: 788
 Private Wells 1500ft: 0
 Within 100yr Floodplain: No
 Land Use: Developed, High Intensity
 Within SPA: Not reported
 SPA PWS Facility ID: Not reported
 SPA Water Type: Not reported
 SPA Facility Type: Not reported
 SPA HUC12: Not reported
 Within WHPA: Not reported
 WHPA PWS Facility ID: Not reported
 WHPA Water Type: Not reported
 WHPA Facility Type: Not reported

Map ID
 Direction
 Distance
 Elevation

MAP FINDINGS

Site

Database(s)

EDR ID Number
 EPA ID Number

J & R MAIN STREET, LLC (Continued)

1028192455

WHPA HUC12: Not reported
 Facility Status: Open UST(s)
 Date of Last Inspection: Not reported
 EPA Region: 9
 Tribe: Not reported
 Coordinate Source: Geocode
 X Coord: -117.84403799
 Y Coord: 33.683025005
 Latitude: 33.6830250051259
 Longitude: -117.844037990013

UST FINDER:

Object ID: 2273869
 Facility ID: CA10591264
 Tank ID: CA10591264-001_A Stand-alone Tank_1
 Tank Status: Open
 Installation Date: 1982/07/15 16:00:00+00
 Removal Date: Not reported
 Tank Capacity: 6000
 Substances: Diesel
 Tank Wall Type: Single Wall

**AV247
 ENE
 1/8-1/4
 0.177 mi.
 932 ft.**

**APPLIED GEOSCIENCES, INC.
 2661 GATES AVE
 IRVINE, CA 92714**

**CA LUST S102424048
 CA Cortese N/A
 CA HIST CORTESE
 CA CERS**

Site 1 of 7 in cluster AV

**Relative:
 Higher
 Actual:
 43 ft.**

LUST:

Name: APPLIED GEOSCIENCES, INC.
 Address: 2661 GATES AVE
 City,State,Zip: IRVINE, CA 92714
 Lead Agency: SANTA ANA RWQCB (REGION 8)
 Case Type: LUST Cleanup Site
 Geo Track: http://geotracker.waterboards.ca.gov/profile_report.asp?global_id=T0605900027
 Global Id: T0605900027
 Latitude: 33.6948635
 Longitude: -117.82983
 Status: Completed - Case Closed
 Status Date: 10/04/1986
 Case Worker: Not reported
 RB Case Number: 083000033T
 Local Agency: Not reported
 File Location: Not reported
 Local Case Number: Not reported
 Potential Media Affect: Soil
 Potential Contaminants of Concern: Gasoline
 EPA Region: 9
 Coordinate Source: Google Geocode
 Cuf Case: NO
 Quantity Released Gallons: Not reported
 Begin Date: 10/04/1986
 Leak Reported Date: 10/04/1986
 How Discovered: Not reported
 How Discovered Description: Not reported
 Discharge Source: Other
 Discharge Cause: Unknown

Map ID
Direction
Distance
Elevation

MAP FINDINGS

Site

Database(s)

EDR ID Number
EPA ID Number

APPLIED GEOSCIENCES, INC. (Continued)

S102424048

Stop Method: Not reported
Stop Description: Not reported
No Further Action Date: 10/04/1986
CA Water Watershed Name: Santa Ana River - Lower Santa Ana River - East Coastal Plain (801.11)
Dwr Groundwater Subbasin Name: Coastal Plain Of Orange County (8-001)
Disadvantaged Community: Not reported
CA Enviroscreen 3 Score: 76-80%
CA Enviroscreen 4 Score: 60-65%
Military DOD Site: No
Facility Project Subtype: Not reported
RWQCB Region: SANTA ANA RWQCB (REGION 8)
Site History: Not reported

LUST:

Global Id: T0605900027
Action Type: Other
Date: 10/27/1986
Action: Leak Discovery

Global Id: T0605900027
Action Type: Other
Date: 10/04/1986
Action: Leak Reported

LUST:

Global Id: T0605900027
Status: Completed - Case Closed
Status Date: 10/04/1986

Global Id: T0605900027
Status: Open - Case Begin Date
Status Date: 10/04/1986

LUST REG 8:

Name: APPLIED GEOSCIENCES, INC.
Address: 2661 GATES AVE
City: IRVINE
Region: 8
County: Orange
Regional Board: Santa Ana Region
Facility Status: Case Closed
Case Number: 083000033T
Local Case Num: Not reported
Case Type: Soil only
Substance: Regular Gasoline
Qty Leaked: Not reported
Abate Method: Not reported
Cross Street: HALE
Enf Type: Not reported
Funding: Not reported
How Discovered: Not reported
How Stopped: Not reported
Leak Cause: UNK
Leak Source: UNK
Global ID: T0605900027
How Stopped Date: Not reported

Map ID
Direction
Distance
Elevation

MAP FINDINGS

Site

Database(s)

EDR ID Number
EPA ID Number

APPLIED GEOSCIENCES, INC. (Continued)

S102424048

Enter Date:	6/10/1987
Date Confirmation of Leak Began:	Not reported
Date Preliminary Assessment Began:	Not reported
Discover Date:	10/27/1986
Enforcement Date:	Not reported
Close Date:	10/4/1986
Date Prelim Assessment Workplan Submitted:	Not reported
Date Pollution Characterization Began:	Not reported
Date Remediation Plan Submitted:	Not reported
Date Remedial Action Underway:	Not reported
Date Post Remedial Action Monitoring:	Not reported
Enter Date:	6/10/1987
GW Qualifies:	Not reported
Soil Qualifies:	Not reported
Operator:	Not reported
Facility Contact:	Not reported
Interim:	Not reported
Oversite Program:	LUST
Latitude:	33.6949195
Longitude:	-117.8295815
MTBE Date:	Not reported
Max MTBE GW:	Not reported
MTBE Concentration:	0
Max MTBE Soil:	Not reported
MTBE Fuel:	1
MTBE Tested:	Site NOT Tested for MTBE. Includes Unknown and Not Analyzed.
MTBE Class:	*
Staff:	PAH
Staff Initials:	Not reported
Lead Agency:	Regional Board
Local Agency:	30000
Hydr Basin #:	COASTAL PLAIN OF ORA
Beneficial:	Not reported
Priority:	Not reported
Cleanup Fund Id:	Not reported
Work Suspended:	Not reported
Summary:	Not reported

CORTESE:

Name:	APPLIED GEOSCIENCES, INC.
Address:	2661 GATES AVE
City,State,Zip:	IRVINE, CA 92714
Region:	CORTESE
Envirostor Id:	Not reported
Global ID:	T0605900027
Site/Facility Type:	LUST CLEANUP SITE
Cleanup Status:	COMPLETED - CASE CLOSED
Status Date:	Not reported
Site Code:	Not reported
Latitude:	Not reported
Longitude:	Not reported
Owner:	Not reported
Enf Type:	Not reported
Swat R:	Not reported
Flag:	active
Order No:	Not reported
Waste Discharge System No:	Not reported

Map ID
Direction
Distance
Elevation

MAP FINDINGS

Site

Database(s)

EDR ID Number
EPA ID Number

APPLIED GEOSCIENCES, INC. (Continued)

S102424048

Effective Date: Not reported
Region 2: Not reported
WID Id: Not reported
Solid Waste Id No: Not reported
Waste Management Uit Name: Not reported
File Name: Active Open

HIST CORTESE:

edr_fname: APPLIED GEOSCIENCES, INC
edr_fadd1: 2661 GATES
City,State,Zip: IRVINE, CA 92705
Region: CORTESE
Facility County Code: 30
Reg By: LTNKA
Reg Id: 083000033T

CERS:

Name: APPLIED GEOSCIENCES, INC.
Address: 2661 GATES AVE
City,State,Zip: IRVINE, CA 92714
Site ID: 634370
CERS ID: T0605900027
CERS Description: Leaking Underground Storage Tank Cleanup Site

**AV248
ENE
1/8-1/4
0.177 mi.
932 ft.**

**RICOH ELECTRONICS
2661 GATES AVE
IRVINE, CA 92606
Site 2 of 7 in cluster AV**

**CA UST U003778918
N/A**

**Relative:
Higher
Actual:
43 ft.**

UST:
Name: RICOH ELECTRONICS
Address: 2661 GATES AVE
City,State,Zip: IRVINE, CA 92606
Facility ID: 11629
Permitting Agency: ORANGE COUNTY
CERSID: Not reported
Latitude: 33.69477
Longitude: -117.82971
Owner type: Not reported
Facility type: Not reported
Num of inuse ust: Not reported
Num of closed ust: Not reported
Num of oos ust: Not reported
Epa region: Not reported
Tribal lands: Not reported
Tank owner name: Not reported
Tank owner mailing address: Not reported
Tank owner mailing city: Not reported
Tank owner mailing zip: Not reported
Tank owner mailing state: Not reported
Tank operator name: Not reported
Tank operator mailing address: Not reported
Tank operator mailing city: Not reported
Tank operator mailing zip: Not reported
Tank operator mailing state: Not reported
Tankidnumber: Not reported

Map ID
 Direction
 Distance
 Elevation

MAP FINDINGS

Site

Database(s)

EDR ID Number
 EPA ID Number

RICOH ELECTRONICS (Continued)

U003778918

Tank status: Not reported
 Tank configuration: Not reported
 Tank closure date: Not reported
 Tank installation date: Not reported
 Tank num of compartments: Not reported
 Tank contents: Not reported
 Tank capacity gallons: Not reported
 Tank type: Not reported
 Tank pc construction: Not reported
 Tank pwpiping construction: Not reported
 Tank piping type: Not reported
 Tank piping construction: Not reported
 Tank sacrificial anode: Not reported
 Tank cp impressed current: Not reported
 Tank cp shutoff: Not reported
 Tank alarms: Not reported
 Tank ball float: Not reported
 Tank spill bucket: Not reported

**AV249
 ENE
 1/8-1/4
 0.177 mi.
 932 ft.**

**APPLIED GEOSCIENCES, INC.
 2661 GATES AVE
 IRVINE, CA 92714**

UST FINDER RELEASE

**1028917983
 N/A**

Site 3 of 7 in cluster AV

**Relative:
 Higher
 Actual:
 43 ft.**

UST FINDER RELEASE:

Object ID: 68553
 Facility ID: Not reported
 Lust ID: CAT0605900027
 Name: APPLIED GEOSCIENCES, INC.
 Address: 2661 GATES AVE
 City,State,Zip: IRVINE, CA 92714
 Address Match Type: StreetAddress
 Reported Date: Not reported
 Status: No Further Action
 Substance: Not reported
 Population within 1500ft: 97
 Domestic Wells within 1500ft: 0
 Land Use: Developed, Medium Intensity
 Within SPA: No
 SPA PWS Facility ID: Not reported
 SPA Water Type: Not reported
 SPA Facility Type: Not reported
 SPA HUC12: Not reported
 Within WHPA: No
 WHPA PWS Facility ID: Not reported
 WHPA Water Type: Not reported
 WHPA Facility Type: Not reported
 WHPA HUC12: Not reported
 Within 100yr Floodplain: No
 Tribe: Not reported
 EPA Region: 9
 NFA Letter 1: Not reported
 NFA Letter 2: Not reported
 NFA Letter 3: Not reported
 NFA Letter 4: Not reported
 Closed With Residual Contaminate: Not reported
 Coordinate Source: Geocode

Map ID
Direction
Distance
Elevation

MAP FINDINGS

Site

Database(s)

EDR ID Number
EPA ID Number

APPLIED GEOSCIENCES, INC. (Continued)

1028917983

X Coord: -117.82942
Y Coord: 33.6946100000001
Latitude: 33.6946099999999
Longitude: -117.8294199999999

**AV250
ENE
1/8-1/4
0.177 mi.
932 ft.**

**RICOH CORPORATION
2661 GATES AVENUE
IRVINE, CA 92714
Site 4 of 7 in cluster AV**

**CA HIST UST U001578473
N/A**

**Relative:
Higher**

HIST UST:

**Actual:
43 ft.**

Name: RICOH CORPORATION
Address: 2661 GATES AVENUE
City,State,Zip: IRVINE, CA 92714
File Number: 0002ed37
URL: <https://documents.geotracker.waterboards.ca.gov/ustpdfs/pdf/0002ed37.pdf>
Region: STATE
Facility ID: 00000021778
Facility Type: Other
Other Type: OFFICE/WAREHOUSE
Contact Name: Not reported
Telephone: 7144741060
Owner Name: RICOH DEVELOPMENT OF CALIFORNI
Owner Address: 1600 W. REDONDO BEACH BLVD. SU
Owner City,St,Zip: GARDENA, CA 90247
Total Tanks: 0002

Tank Num: 001
Container Num: 1
Year Installed: Not reported
Tank Capacity: 00010000
Tank Used for: Not reported
Type of Fuel: REGULAR
Container Construction Thickness: Not reported
Leak Detection: None

Tank Num: 002
Container Num: 2
Year Installed: Not reported
Tank Capacity: 00010000
Tank Used for: Not reported
Type of Fuel: DIESEL
Container Construction Thickness: Not reported
Leak Detection: None

Click here for Geo Tracker PDF:

MAP FINDINGS

Map ID
Direction
Distance
Elevation

Site

Database(s)

EDR ID Number
EPA ID Number

AW251
ENE
1/8-1/4
0.177 mi.
935 ft.

BRIGGS & SONS
16662 MILLIKAN
IRVINE, CA 92714

UST FINDER RELEASE **1028927330**
N/A

Site 1 of 4 in cluster AW

Relative:
Higher

UST FINDER RELEASE:

Actual:
43 ft.

Object ID:	68544
Facility ID:	Not reported
Lust ID:	CAT0605901335
Name:	BRIGGS & SONS
Address:	16662 MILLIKAN
City,State,Zip:	IRVINE, CA 92714
Address Match Type:	PointAddress
Reported Date:	Not reported
Status:	No Further Action
Substance:	Not reported
Population within 1500ft:	168
Domestic Wells within 1500ft:	0
Land Use:	Developed, High Intensity
Within SPA:	No
SPA PWS Facility ID:	Not reported
SPA Water Type:	Not reported
SPA Facility Type:	Not reported
SPA HUC12:	Not reported
Within WHPA:	No
WHPA PWS Facility ID:	Not reported
WHPA Water Type:	Not reported
WHPA Facility Type:	Not reported
WHPA HUC12:	Not reported
Within 100yr Floodplain:	No
Tribe:	Not reported
EPA Region:	9
NFA Letter 1:	Not reported
NFA Letter 2:	Not reported
NFA Letter 3:	Not reported
NFA Letter 4:	Not reported
Closed With Residual Contaminate:	Not reported
Coordinate Source:	Geocode
X Coord:	-117.83073
Y Coord:	33.6940500000001
Latitude:	33.69404999999999
Longitude:	-117.83073

AW252
ENE
1/8-1/4
0.177 mi.
935 ft.

BRIGGS ELECTRIC INC
16662 MILLIKAN AVE
IRVINE, CA 92606

CA UST **U003778917**
N/A

Site 2 of 4 in cluster AW

Relative:
Higher

UST:

Actual:
43 ft.

Name:	BRIGGS ELECTRIC INC
Address:	16662 MILLIKAN AVE
City,State,Zip:	IRVINE, CA 92606
Facility ID:	11617
Permitting Agency:	ORANGE COUNTY
CERSID:	Not reported
Latitude:	33.695101
Longitude:	-117.829138
Owner type:	Not reported

Map ID
Direction
Distance
Elevation

MAP FINDINGS

Site

Database(s)

EDR ID Number
EPA ID Number

BRIGGS ELECTRIC INC (Continued)

U003778917

Facility type: Not reported
Num of inuse ust: Not reported
Num of closed ust: Not reported
Num of oos ust: Not reported
Epa region: Not reported
Tribal lands: Not reported
Tank owner name: Not reported
Tank owner mailing address: Not reported
Tank owner mailing city: Not reported
Tank owner mailing zip: Not reported
Tank owner mailing state: Not reported
Tank operator name: Not reported
Tank operator mailing address: Not reported
Tank operator mailing city: Not reported
Tank operator mailing zip: Not reported
Tank operator mailing state: Not reported
Tankidnumber: Not reported
Tank status: Not reported
Tank configuration: Not reported
Tank closure date: Not reported
Tank installation date: Not reported
Tank num of compartments: Not reported
Tank contents: Not reported
Tank capacity gallons: Not reported
Tank type: Not reported
Tank pc construction: Not reported
Tank pwpiping construction: Not reported
Tank piping type: Not reported
Tank piping construction: Not reported
Tank sacrificial anode: Not reported
Tank cp impressed current: Not reported
Tank cp shutoff: Not reported
Tank alarms: Not reported
Tank ball float: Not reported
Tank spill bucket: Not reported

**AW253
ENE
1/8-1/4
0.177 mi.
935 ft.**

**BRIGGS & SONS
16662 MILLIKAN
IRVINE, CA 92714**

Site 3 of 4 in cluster AW

**CA LUST S103444571
CA Cortese N/A
CA CERS**

**Relative:
Higher**

LUST:

**Actual:
43 ft.**

Name: BRIGGS & SONS
Address: 16662 MILLIKAN
City,State,Zip: IRVINE, CA 92714
Lead Agency: ORANGE COUNTY LOP
Case Type: LUST Cleanup Site
Geo Track: http://geotracker.waterboards.ca.gov/profile_report.asp?global_id=T0605901335
Global Id: T0605901335
Latitude: 33.693748
Longitude: -117.830483
Status: Completed - Case Closed
Status Date: 10/25/1991
Case Worker: Not reported
RB Case Number: 083001781T
Local Agency: Not reported
File Location: Local Agency

Map ID
Direction
Distance
Elevation

MAP FINDINGS

Site

Database(s)

EDR ID Number
EPA ID Number

BRIGGS & SONS (Continued)

S103444571

Local Case Number: 91UT019
Potential Media Affect: Soil
Potential Contaminants of Concern: Gasoline
EPA Region: 9
Coordinate Source: Google Map Move
Cuf Case: NO
Quantity Released Gallons: 0
Begin Date: 01/25/1991
Leak Reported Date: 01/25/1991
How Discovered: Tank Closure
How Discovered Description: Not reported
Discharge Source: Not reported
Discharge Cause: Not reported
Stop Method: Close and Remove Tank
Stop Description: Not reported
No Further Action Date: 10/25/1991
CA Water Watershed Name: Santa Ana River - Lower Santa Ana River - East Coastal Plain (801.11)
Dwr Groundwater Subbasin Name: Coastal Plain Of Orange County (8-001)
Disadvantaged Community: Not reported
CA Enviroscreen 3 Score: 76-80%
CA Enviroscreen 4 Score: 60-65%
Military DOD Site: No
Facility Project Subtype: Not reported
RWQCB Region: SANTA ANA RWQCB (REGION 8)
Site History: Not reported

LUST:

Global Id: T0605901335
Contact Type: Regional Board Caseworker
Contact Name: MAILE SEEGER GEE
Organization Name: SANTA ANA RWQCB (REGION 8)
Address: 3737 MAIN STREET, SUITE 500
City: RIVERSIDE
Email: maile.gee@waterboards.ca.gov
Phone Number: 9517824379

LUST:

Global Id: T0605901335
Action Type: Other
Date: 01/25/1991
Action: Leak Discovery

Global Id: T0605901335
Action Type: Other
Date: 01/25/1991
Action: Leak Reported

Global Id: T0605901335
Action Type: ENFORCEMENT
Date: 03/22/2023
Action: Historic Files

LUST:

Global Id: T0605901335
Status: Open - Case Begin Date
Status Date: 01/25/1991

Map ID
Direction
Distance
Elevation

MAP FINDINGS

Site

Database(s)

EDR ID Number
EPA ID Number

BRIGGS & SONS (Continued)

S103444571

Global Id: T0605901335
Status: Completed - Case Closed
Status Date: 10/25/1991

LUST REG 8:

Name: BRIGGS & SONS
Address: 16662 MILLIKAN
City: IRVINE
Region: 8
County: Orange
Regional Board: Santa Ana Region
Facility Status: Case Closed
Case Number: 083001781T
Local Case Num: 91UT019
Case Type: Soil only
Substance: Gasoline
Qty Leaked: 0
Abate Method: Not reported
Cross Street: Not reported
Enf Type: Not reported
Funding: Not reported
How Discovered: Tank Closure
How Stopped: Close Tank
Leak Cause: Unknown
Leak Source: Unknown
Global ID: T0605901335
How Stopped Date: 9/9/9999
Enter Date: Not reported
Date Confirmation of Leak Began: Not reported
Date Preliminary Assessment Began: Not reported
Discover Date: 1/25/1991
Enforcement Date: Not reported
Close Date: 10/25/1991
Date Prelim Assessment Workplan Submitted: Not reported
Date Pollution Characterization Began: Not reported
Date Remediation Plan Submitted: Not reported
Date Remedial Action Underway: Not reported
Date Post Remedial Action Monitoring: Not reported
Enter Date: Not reported
GW Qualifies: Not reported
Soil Qualifies: Not reported
Operator: Not reported
Facility Contact: Not reported
Interim: Not reported
Oversite Program: LUST
Latitude: 33.6939165
Longitude: -117.8323706
MTBE Date: Not reported
Max MTBE GW: Not reported
MTBE Concentration: 0
Max MTBE Soil: Not reported
MTBE Fuel: 1
MTBE Tested: Site NOT Tested for MTBE.Includes Unknown and Not Analyzed.
MTBE Class: *
Staff: PAH
Staff Initials: JK

Map ID
Direction
Distance
Elevation

MAP FINDINGS

Site

Database(s)

EDR ID Number
EPA ID Number

BRIGGS & SONS (Continued)

S103444571

Lead Agency: Local Agency
Local Agency: 30000L
Hydr Basin #: Not reported
Beneficial: MUN
Priority: Not reported
Cleanup Fund Id: Not reported
Work Suspended: Not reported
Summary: Not reported

ORANGE CO. LUST:

Name: BRIGGS & SONS
Address: 16662 MILLIKAN AVE
City,State,Zip: IRVINE, CA 92714
Region: ORANGE
Facility Id: 91UT019
Current Status: CLOSED
Type of Closure: Closure certification issued
Released Substance: Not reported
Date Closed: 10/25/1991
File Location: Local Agency

CORTESE:

Name: BRIGGS & SONS
Address: 16662 MILLIKAN
City,State,Zip: IRVINE, CA 92714
Region: CORTESE
Envirostor Id: Not reported
Global ID: T0605901335
Site/Facility Type: LUST CLEANUP SITE
Cleanup Status: COMPLETED - CASE CLOSED
Status Date: Not reported
Site Code: Not reported
Latitude: Not reported
Longitude: Not reported
Owner: Not reported
Enf Type: Not reported
Swat R: Not reported
Flag: active
Order No: Not reported
Waste Discharge System No: Not reported
Effective Date: Not reported
Region 2: Not reported
WID Id: Not reported
Solid Waste Id No: Not reported
Waste Management Uit Name: Not reported
File Name: Active Open

CERS:

Name: BRIGGS & SONS
Address: 16662 MILLIKAN
City,State,Zip: IRVINE, CA 92714
Site ID: 639394
CERS ID: T0605901335
CERS Description: Leaking Underground Storage Tank Cleanup Site

Affiliation:

Map ID
Direction
Distance
Elevation

MAP FINDINGS

Site

Database(s)

EDR ID Number
EPA ID Number

BRIGGS & SONS (Continued)

S103444571

Affiliation Type Desc: Regional Board Caseworker
Entity Name: MAILE SEEGER GEE - SANTA ANA RWQCB (REGION 8)
Entity Title: Not reported
Affiliation Address: 3737 MAIN STREET, SUITE 500
Affiliation City: RIVERSIDE
Affiliation State: CA
Affiliation Country: Not reported
Affiliation Zip: Not reported
Affiliation Phone: 9517824379,

**AW254
ENE
1/8-1/4
0.177 mi.
935 ft.**

**S. E. BRIGGS & SONS
16662 MILLIKEN
IRVINE, CA 92714**

**CA HIST CORTESE S103285707
N/A**

Site 4 of 4 in cluster AW

**Relative:
Higher
Actual:
43 ft.**

HIST CORTESE:
edr_fname: S. E. BRIGGS & SONS
edr_fadd1: 16662 MILLIKEN
City,State,Zip: IRVINE, CA 92714
Region: CORTESE
Facility County Code: 30
Reg By: LTNKA
Reg Id: 083001781T

**AQ255
East
1/8-1/4
0.177 mi.
937 ft.**

**AMERICAN POWER SYSTEMS
16782 MILLIKAN AVE
IRVINE, CA 92606**

**RCRA NonGen / NLR 1024807191
CAL000273173**

Site 4 of 5 in cluster AQ

**Relative:
Higher
Actual:
42 ft.**

RCRA Listings:
Date Form Received by Agency: 20030711
Handler Name: American Power Systems
Handler Address: 16782 MILLIKAN AVE
Handler City,State,Zip: IRVINE, CA 92606
EPA ID: CAL000273173
Contact Name: JASON GARDNER
Contact Address: 26507 79TH AVE SOUTH
Contact City,State,Zip: KENT, WA 98032
Contact Telephone: 253-852-4839
Contact Fax: 253-852-5104
Contact Email: JASONGARDNER@AMPOWERSYS.COM
Contact Title: Not reported
EPA Region: 09
Land Type: Not reported
Federal Waste Generator Description: Not a generator, verified
Non-Notifier: Not reported
Biennial Report Cycle: Not reported
Accessibility: Not reported
Active Site Indicator: Handler Activities
State District Owner: Not reported
State District: Not reported
Mailing Address: 26507 79TH AVE SOUTH
Mailing City,State,Zip: KENT, WA 98032-0000

Map ID
 Direction
 Distance
 Elevation

MAP FINDINGS

Site

Database(s)

EDR ID Number
 EPA ID Number

AMERICAN POWER SYSTEMS (Continued)

1024807191

Owner Name:	Gary Hughes
Owner Type:	Other
Operator Name:	Jason Gardner
Operator Type:	Other
Short-Term Generator Activity:	No
Importer Activity:	No
Mixed Waste Generator:	No
Transporter Activity:	No
Transfer Facility Activity:	No
Recycler Activity with Storage:	No
Small Quantity On-Site Burner Exemption:	No
Smelting Melting and Refining Furnace Exemption:	No
Underground Injection Control:	No
Off-Site Waste Receipt:	No
Universal Waste Indicator:	Yes
Universal Waste Destination Facility:	Yes
Federal Universal Waste:	No
Active Site State-Reg Handler:	---
Federal Facility Indicator:	Not reported
Hazardous Secondary Material Indicator:	N
Sub-Part K Indicator:	Not reported
2018 GPRA Permit Baseline:	Not on the Baseline
2018 GPRA Renewals Baseline:	Not on the Baseline
202 GPRA Corrective Action Baseline:	No
Subject to Corrective Action Universe:	No
Non-TSDFs Where RCRA CA has Been Imposed Universe:	No
Corrective Action Priority Ranking:	No NCAPS ranking
Environmental Control Indicator:	No
Institutional Control Indicator:	No
Human Exposure Controls Indicator:	N/A
Groundwater Controls Indicator:	N/A
Significant Non-Complier Universe:	No
Unaddressed Significant Non-Complier Universe:	No
Addressed Significant Non-Complier Universe:	No
Significant Non-Complier With a Compliance Schedule Universe:	No
Financial Assurance Required:	Not reported
Handler Date of Last Change:	20180905
Recognized Trader-Importer:	No
Recognized Trader-Exporter:	No
Importer of Spent Lead Acid Batteries:	No
Exporter of Spent Lead Acid Batteries:	No
Recycler Activity Without Storage:	No
Manifest Broker:	No
Sub-Part P Indicator:	No

Handler - Owner Operator:

Owner/Operator Indicator:	Owner
Owner/Operator Name:	GARY HUGHES
Legal Status:	Other
Date Became Current:	Not reported
Date Ended Current:	Not reported
Owner/Operator Address:	16782 MILLIKAN AVE
Owner/Operator City,State,Zip:	IRVINE, CA 92606-0501
Owner/Operator Telephone:	949-724-9020
Owner/Operator Telephone Ext:	Not reported
Owner/Operator Fax:	Not reported

Map ID
Direction
Distance
Elevation

MAP FINDINGS

Site

Database(s)

EDR ID Number
EPA ID Number

AMERICAN POWER SYSTEMS (Continued)

1024807191

Owner/Operator Email: Not reported
Owner/Operator Indicator: Operator
Owner/Operator Name: JASON GARDNER
Legal Status: Other
Date Became Current: Not reported
Date Ended Current: Not reported
Owner/Operator Address: 26507 79TH AVE SOUTH
Owner/Operator City,State,Zip: KENT, WA 98032
Owner/Operator Telephone: 253-852-4839
Owner/Operator Telephone Ext: Not reported
Owner/Operator Fax: Not reported
Owner/Operator Email: Not reported

Historic Generators:

Receive Date: 20030711
Handler Name: AMERICAN POWER SYSTEMS
Federal Waste Generator Description: Not a generator, verified
State District Owner: Not reported
Large Quantity Handler of Universal Waste: No
Recognized Trader Importer: No
Recognized Trader Exporter: No
Spent Lead Acid Battery Importer: No
Spent Lead Acid Battery Exporter: No
Current Record: Yes
Non Storage Recycler Activity: Not reported
Electronic Manifest Broker: Not reported

List of NAICS Codes and Descriptions:

NAICS Code: 81299
NAICS Description: ALL OTHER PERSONAL SERVICES

Facility Has Received Notices of Violations:

Violations: No Violations Found

Evaluation Action Summary:

Evaluations: No Evaluations Found

AQ256
ENE
1/8-1/4
0.178 mi.
938 ft.

GUNTHERS PRINTING
16752 MILLIKAN AVE
IRVINE, CA 92614
Site 5 of 5 in cluster AQ

RCRA-SQG **1000886365**
FINDS **CA0000198044**
ECHO

Relative:
Higher
Actual:
43 ft.

RCRA Listings:
Date Form Received by Agency: 19940329
Handler Name: Gunthers Printing
Handler Address: 16752 MILLIKAN AVE
Handler City,State,Zip: IRVINE, CA 92614
EPA ID: CA0000198044
Contact Name: LEIDER COLETTE
Contact Address: 16752 MILLIKAN AVE
Contact City,State,Zip: IRVINE, CA 92714
Contact Telephone: 714-833-3500
Contact Fax: Not reported

Map ID
 Direction
 Distance
 Elevation

MAP FINDINGS

Site

Database(s)

EDR ID Number
 EPA ID Number

GUNTERS PRINTING (Continued)

1000886365

Contact Email:	Not reported
Contact Title:	Not reported
EPA Region:	09
Land Type:	Private
Federal Waste Generator Description:	Small Quantity Generator
Non-Notifier:	Not reported
Biennial Report Cycle:	Not reported
Accessibility:	Not reported
Active Site Indicator:	Handler Activities
State District Owner:	Not reported
State District:	Not reported
Mailing Address:	16752 MILLIKAN AVE
Mailing City,State,Zip:	IRVINE, CA 92614
Owner Name:	Gunther Leider
Owner Type:	Private
Operator Name:	Not reported
Operator Type:	Not reported
Short-Term Generator Activity:	No
Importer Activity:	No
Mixed Waste Generator:	No
Transporter Activity:	No
Transfer Facility Activity:	No
Recycler Activity with Storage:	No
Small Quantity On-Site Burner Exemption:	No
Smelting Melting and Refining Furnace Exemption:	No
Underground Injection Control:	No
Off-Site Waste Receipt:	No
Universal Waste Indicator:	No
Universal Waste Destination Facility:	No
Federal Universal Waste:	No
Active Site State-Reg Handler:	---
Federal Facility Indicator:	Not reported
Hazardous Secondary Material Indicator:	NN
Sub-Part K Indicator:	Not reported
2018 GPRA Permit Baseline:	Not on the Baseline
2018 GPRA Renewals Baseline:	Not on the Baseline
202 GPRA Corrective Action Baseline:	No
Subject to Corrective Action Universe:	No
Non-TSDFs Where RCRA CA has Been Imposed Universe:	No
Corrective Action Priority Ranking:	No NCAPS ranking
Environmental Control Indicator:	No
Institutional Control Indicator:	No
Human Exposure Controls Indicator:	N/A
Groundwater Controls Indicator:	N/A
Significant Non-Complier Universe:	No
Unaddressed Significant Non-Complier Universe:	No
Addressed Significant Non-Complier Universe:	No
Significant Non-Complier With a Compliance Schedule Universe:	No
Financial Assurance Required:	Not reported
Handler Date of Last Change:	20020627
Recognized Trader-Importer:	No
Recognized Trader-Exporter:	No
Importer of Spent Lead Acid Batteries:	No
Exporter of Spent Lead Acid Batteries:	No
Recycler Activity Without Storage:	Not reported
Manifest Broker:	Not reported
Sub-Part P Indicator:	No

Map ID
Direction
Distance
Elevation

MAP FINDINGS

Site

Database(s)

EDR ID Number
EPA ID Number

GUNTHERS PRINTING (Continued)

1000886365

Handler - Owner Operator:

Owner/Operator Indicator:	Owner
Owner/Operator Name:	GUNTHER LEIDER
Legal Status:	Private
Date Became Current:	Not reported
Date Ended Current:	Not reported
Owner/Operator Address:	16752 MILLIKAN AVE
Owner/Operator City,State,Zip:	IRVINE, CA 92714
Owner/Operator Telephone:	714-833-3500
Owner/Operator Telephone Ext:	Not reported
Owner/Operator Fax:	Not reported
Owner/Operator Email:	Not reported

Historic Generators:

Receive Date:	19940329
Handler Name:	GUNTHERS PRINTING
Federal Waste Generator Description:	Small Quantity Generator
State District Owner:	Not reported
Large Quantity Handler of Universal Waste:	No
Recognized Trader Importer:	No
Recognized Trader Exporter:	No
Spent Lead Acid Battery Importer:	No
Spent Lead Acid Battery Exporter:	No
Current Record:	Yes
Non Storage Recycler Activity:	Not reported
Electronic Manifest Broker:	Not reported

List of NAICS Codes and Descriptions:

NAICS Codes:	No NAICS Codes Found
--------------	----------------------

Facility Has Received Notices of Violations:

Violations:	No Violations Found
-------------	---------------------

Evaluation Action Summary:

Evaluations:	No Evaluations Found
--------------	----------------------

FINDS:

Registry ID:	110008258483
--------------	--------------

[Click Here for FRS Facility Detail Report:](#)

Environmental Interest/Information System:

The Resource Conservation and Recovery Act Information System (RCRAInfo) is EPA's comprehensive information system in support of the Resource Conservation and Recovery Act (RCRA) of 1976 and the Hazardous and Solid Waste Amendments (HSWA) of 1984. It tracks many types of information about generators, transporters, treaters, storers, and disposers of hazardous waste.

[Click this hyperlink](#) while viewing on your computer to access additional FINDS: detail in the EDR Site Report.

ECHO:

Envid:	1000886365
--------	------------

Map ID
 Direction
 Distance
 Elevation

MAP FINDINGS

Site

Database(s)

EDR ID Number
 EPA ID Number

GUNTHERS PRINTING (Continued)

1000886365

Registry ID: 110008258483
 DFR URL: <http://echo.epa.gov/detailed-facility-report?fid=110008258483>
 Name: GUNTHERS PRINTING
 Address: 16752 MILLIKAN AVE
 City,State,Zip: IRVINE, CA 92614

**AR257
 ENE
 1/8-1/4
 0.178 mi.
 938 ft.**

**AMF ELECTRONICS INC
 16722 MILLIKAN AVE
 IRVINE, CA 92606**

**RCRA-SQG
 FINDS
 ECHO**

**1001122785
 CAR000016212**

Site 4 of 4 in cluster AR

**Relative:
 Higher
 Actual:
 43 ft.**

RCRA Listings:
 Date Form Received by Agency: 19961104
 Handler Name: Amf Electronics Inc
 Handler Address: MILLIKAN AVE
 Handler City,State,Zip: IRVINE, CA 92606
 EPA ID: CAR000016212
 Contact Name: DAVE CORBELL
 Contact Address: 16722 MILLIKAN AVE
 Contact City,State,Zip: IRVINE, CA 92606
 Contact Telephone: 714-852-1150
 Contact Fax: Not reported
 Contact Email: Not reported
 Contact Title: Not reported
 EPA Region: 09
 Land Type: Private
 Federal Waste Generator Description: Small Quantity Generator
 Non-Notifier: Not reported
 Biennial Report Cycle: Not reported
 Accessibility: Not reported
 Active Site Indicator: Handler Activities
 State District Owner: Not reported
 State District: Not reported
 Mailing Address: MILLIKAN AVE
 Mailing City,State,Zip: IRVINE, CA 92606
 Owner Name: Amf Electronics Inc
 Owner Type: Private
 Operator Name: Not reported
 Operator Type: Not reported
 Short-Term Generator Activity: No
 Importer Activity: No
 Mixed Waste Generator: No
 Transporter Activity: No
 Transfer Facility Activity: No
 Recycler Activity with Storage: No
 Small Quantity On-Site Burner Exemption: No
 Smelting Melting and Refining Furnace Exemption: No
 Underground Injection Control: No
 Off-Site Waste Receipt: No
 Universal Waste Indicator: No
 Universal Waste Destination Facility: No
 Federal Universal Waste: No
 Active Site State-Reg Handler: ---
 Federal Facility Indicator: Not reported
 Hazardous Secondary Material Indicator: NN
 Sub-Part K Indicator: Not reported
 2018 GPRA Permit Baseline: Not on the Baseline

Map ID
 Direction
 Distance
 Elevation

MAP FINDINGS

Site

Database(s)

EDR ID Number
 EPA ID Number

AMF ELECTRONICS INC (Continued)

1001122785

2018 GPRA Renewals Baseline:	Not on the Baseline
202 GPRA Corrective Action Baseline:	No
Subject to Corrective Action Universe:	No
Non-TSDFs Where RCRA CA has Been Imposed Universe:	No
Corrective Action Priority Ranking:	No NCAPS ranking
Environmental Control Indicator:	No
Institutional Control Indicator:	No
Human Exposure Controls Indicator:	N/A
Groundwater Controls Indicator:	N/A
Significant Non-Complier Universe:	No
Unaddressed Significant Non-Complier Universe:	No
Addressed Significant Non-Complier Universe:	No
Significant Non-Complier With a Compliance Schedule Universe:	No
Financial Assurance Required:	Not reported
Handler Date of Last Change:	20000915
Recognized Trader-Importer:	No
Recognized Trader-Exporter:	No
Importer of Spent Lead Acid Batteries:	No
Exporter of Spent Lead Acid Batteries:	No
Recycler Activity Without Storage:	Not reported
Manifest Broker:	Not reported
Sub-Part P Indicator:	No

Handler - Owner Operator:

Owner/Operator Indicator:	Owner
Owner/Operator Name:	AMF ELECTRONICS INC
Legal Status:	Private
Date Became Current:	Not reported
Date Ended Current:	Not reported
Owner/Operator Address:	16722 MILLIKAN AVE
Owner/Operator City,State,Zip:	IRVINE, CA 92606
Owner/Operator Telephone:	714-852-1150
Owner/Operator Telephone Ext:	Not reported
Owner/Operator Fax:	Not reported
Owner/Operator Email:	Not reported

Historic Generators:

Receive Date:	19961104
Handler Name:	AMF ELECTRONICS INC
Federal Waste Generator Description:	Small Quantity Generator
State District Owner:	Not reported
Large Quantity Handler of Universal Waste:	No
Recognized Trader Importer:	No
Recognized Trader Exporter:	No
Spent Lead Acid Battery Importer:	No
Spent Lead Acid Battery Exporter:	No
Current Record:	Yes
Non Storage Recycler Activity:	Not reported
Electronic Manifest Broker:	Not reported

List of NAICS Codes and Descriptions:

NAICS Codes:	No NAICS Codes Found
--------------	----------------------

Facility Has Received Notices of Violations:

Map ID
 Direction
 Distance
 Elevation

MAP FINDINGS

Site

Database(s)

EDR ID Number
 EPA ID Number

AMF ELECTRONICS INC (Continued)

1001122785

Violations: No Violations Found

Evaluation Action Summary:

Evaluations: No Evaluations Found

FINDS:

Registry ID: 110002914874

[Click Here for FRS Facility Detail Report:](#)

Environmental Interest/Information System:

The Resource Conservation and Recovery Act Information System (RCRAInfo) is EPA's comprehensive information system in support of the Resource Conservation and Recovery Act (RCRA) of 1976 and the Hazardous and Solid Waste Amendments (HSWA) of 1984. It tracks many types of information about generators, transporters, treaters, storers, and disposers of hazardous waste.

[Click this hyperlink](#) while viewing on your computer to access additional FINDS: detail in the EDR Site Report.

ECHO:

Envid: 1001122785
 Registry ID: 110002914874
 DFR URL: <http://echo.epa.gov/detailed-facility-report?fid=110002914874>
 Name: AMF ELECTRONICS INC
 Address: 16722 MILLIKAN AVE
 City,State,Zip: IRVINE, CA 92606

AV258
 ENE
 1/8-1/4
 0.178 mi.
 938 ft.

PAIR EYEWEAR
16592 MILLIKAN AVE
IRVINE, CA 92606

RCRA NonGen / NLR

1028903756
CAL000481449

Site 5 of 7 in cluster AV

Relative:
Higher
Actual:
43 ft.

RCRA Listings:

Date Form Received by Agency:	20231030
Handler Name:	Pair Eyewear
Handler Address:	16592 MILLIKAN AVE
Handler City,State,Zip:	IRVINE, CA 92606
EPA ID:	CAL000481449
Contact Name:	DEVIN NEWTON
Contact Address:	1935 DEERE AVE
Contact City,State,Zip:	IRVINE, CA 92606
Contact Telephone:	949-291-2470
Contact Fax:	Not reported
Contact Email:	DNEWTON@PAIREYEWEAR.COM
Contact Title:	Not reported
EPA Region:	09
Land Type:	Not reported
Federal Waste Generator Description:	Not a generator, verified
Non-Notifier:	Not reported
Biennial Report Cycle:	Not reported
Accessibility:	Not reported
Active Site Indicator:	Not reported
State District Owner:	Not reported
State District:	Not reported

Map ID
 Direction
 Distance
 Elevation

MAP FINDINGS

Site

Database(s)

EDR ID Number
 EPA ID Number

PAIR EYEWEAR (Continued)

1028903756

Mailing Address:	1935 DEERE AVE
Mailing City,State,Zip:	IRVINE, CA 92606
Owner Name:	Pair Eyewear Inc
Owner Type:	Other
Operator Name:	Devin Newton
Operator Type:	Other
Short-Term Generator Activity:	No
Importer Activity:	No
Mixed Waste Generator:	No
Transporter Activity:	No
Transfer Facility Activity:	No
Recycler Activity with Storage:	No
Small Quantity On-Site Burner Exemption:	No
Smelting Melting and Refining Furnace Exemption:	No
Underground Injection Control:	No
Off-Site Waste Receipt:	No
Universal Waste Indicator:	No
Universal Waste Destination Facility:	No
Federal Universal Waste:	No
Active Site State-Reg Handler:	---
Federal Facility Indicator:	Not reported
Hazardous Secondary Material Indicator:	N
Sub-Part K Indicator:	Not reported
2018 GPRC Permit Baseline:	Not on the Baseline
2018 GPRC Renewals Baseline:	Not on the Baseline
202 GPRC Corrective Action Baseline:	No
Subject to Corrective Action Universe:	No
Non-TSDFs Where RCRA CA has Been Imposed Universe:	No
Corrective Action Priority Ranking:	No NCAPS ranking
Environmental Control Indicator:	No
Institutional Control Indicator:	No
Human Exposure Controls Indicator:	N/A
Groundwater Controls Indicator:	N/A
Significant Non-Complier Universe:	No
Unaddressed Significant Non-Complier Universe:	No
Addressed Significant Non-Complier Universe:	No
Significant Non-Complier With a Compliance Schedule Universe:	No
Financial Assurance Required:	Not reported
Handler Date of Last Change:	20231103
Recognized Trader-Importer:	No
Recognized Trader-Exporter:	No
Importer of Spent Lead Acid Batteries:	No
Exporter of Spent Lead Acid Batteries:	No
Recycler Activity Without Storage:	No
Manifest Broker:	No
Sub-Part P Indicator:	No

Handler - Owner Operator:

Owner/Operator Indicator:	Owner
Owner/Operator Name:	PAIR EYEWEAR INC
Legal Status:	Other
Date Became Current:	Not reported
Date Ended Current:	Not reported
Owner/Operator Address:	44 W 28TH ST 15TH FLR
Owner/Operator City,State,Zip:	NEW YORK, NY 11215
Owner/Operator Telephone:	219-384-7908

Map ID
Direction
Distance
Elevation

MAP FINDINGS

Site

Database(s)

EDR ID Number
EPA ID Number

PAIR EYEWEAR (Continued)

1028903756

Owner/Operator Telephone Ext: Not reported
Owner/Operator Fax: Not reported
Owner/Operator Email: Not reported

Owner/Operator Indicator: Operator
Owner/Operator Name: DEVIN NEWTON
Legal Status: Other
Date Became Current: Not reported
Date Ended Current: Not reported
Owner/Operator Address: 1935 DEERE AVE
Owner/Operator City,State,Zip: IRVINE, CA 92606
Owner/Operator Telephone: 949-291-2470
Owner/Operator Telephone Ext: Not reported
Owner/Operator Fax: Not reported
Owner/Operator Email: Not reported

Historic Generators:

Receive Date: 20231030
Handler Name: PAIR EYEWEAR
Federal Waste Generator Description: Not a generator, verified
State District Owner: Not reported
Large Quantity Handler of Universal Waste: No
Recognized Trader Importer: No
Recognized Trader Exporter: No
Spent Lead Acid Battery Importer: No
Spent Lead Acid Battery Exporter: No
Current Record: Yes
Non Storage Recycler Activity: No
Electronic Manifest Broker: No

List of NAICS Codes and Descriptions:

NAICS Code: 333310
NAICS Description: COMMERCIAL AND SERVICE INDUSTRY MACHINERY MANUFACTURING

Facility Has Received Notices of Violations:

Violations: No Violations Found

Evaluation Action Summary:

Evaluations: No Evaluations Found

AX259
ESE
1/8-1/4
0.181 mi.
957 ft.

WESTERN DESIGN CORPORTATION
16952 MILLIKAN AVE
IRVINE, CA 92606

CA UST U003779148
N/A

Site 1 of 4 in cluster AX

Relative:
Higher

UST:

Actual:
41 ft.

Name: WESTERN DESIGN CORPORTATION
Address: 16952 MILLIKAN AVE
City,State,Zip: IRVINE, CA 92606
Facility ID: 15238
Permitting Agency: ORANGE COUNTY
CERSID: Not reported
Latitude: 33.691589
Longitude: -117.832206

Map ID
 Direction
 Distance
 Elevation

MAP FINDINGS

Site

Database(s)

EDR ID Number
 EPA ID Number

WESTERN DESIGN CORPORTATION (Continued)

U003779148

Owner type: Not reported
 Facility type: Not reported
 Num of inuse ust: Not reported
 Num of closed ust: Not reported
 Num of oos ust: Not reported
 Epa region: Not reported
 Tribal lands: Not reported
 Tank owner name: Not reported
 Tank owner mailing address: Not reported
 Tank owner mailing city: Not reported
 Tank owner mailing zip: Not reported
 Tank owner mailing state: Not reported
 Tank operator name: Not reported
 Tank operator mailing address: Not reported
 Tank operator mailing city: Not reported
 Tank operator mailing zip: Not reported
 Tank operator mailing state: Not reported
 Tankidnumber: Not reported
 Tank status: Not reported
 Tank configuration: Not reported
 Tank closure date: Not reported
 Tank installation date: Not reported
 Tank num of compartments: Not reported
 Tank contents: Not reported
 Tank capacity gallons: Not reported
 Tank type: Not reported
 Tank pc construction: Not reported
 Tank pwpiping construction: Not reported
 Tank piping type: Not reported
 Tank piping construction: Not reported
 Tank sacrificial anode: Not reported
 Tank cp impressed current: Not reported
 Tank cp shutoff: Not reported
 Tank alarms: Not reported
 Tank ball float: Not reported
 Tank spill bucket: Not reported

AX260
ESE
1/8-1/4
0.181 mi.
957 ft.

MEGGITT DEFENSE SYSTEMS INC
16952 MILLIKAN AVE
IRVINE, CA 92606

RCRA-SQG 1010314285
CA HWTS CAR000184424
CA HAZNET

Site 2 of 4 in cluster AX

Relative:
Higher
Actual:
41 ft.

RCRA Listings:
 Date Form Received by Agency: 20070516
 Handler Name: Meggitt Defense Systems Inc
 Handler Address: 16952 MILLIKAN AVE
 Handler City,State,Zip: IRVINE, CA 92606
 EPA ID: CAR000184424
 Contact Name: SHEREE KINZEL
 Contact Address: 16952 MILLIKAN AVE
 Contact City,State,Zip: IRVINE, CA 92606
 Contact Telephone: 949-863-0560 406
 Contact Fax: Not reported
 Contact Email: SKINZEL@WD.COM
 Contact Title: Not reported
 EPA Region: 09
 Land Type: Private

Map ID
 Direction
 Distance
 Elevation

MAP FINDINGS

Site

Database(s)

EDR ID Number
 EPA ID Number

MEGGITT DEFENSE SYSTEMS INC (Continued)

1010314285

Federal Waste Generator Description:	Small Quantity Generator
Non-Notifier:	Not reported
Biennial Report Cycle:	Not reported
Accessibility:	Not reported
Active Site Indicator:	Handler Activities
State District Owner:	Not reported
State District:	Not reported
Mailing Address:	16952 MILLIKAN AVE
Mailing City, State, Zip:	IRVINE, CA 92606
Owner Name:	Meggitt Usa A Delaware Corp
Owner Type:	Private
Operator Name:	Roger Brum
Operator Type:	Private
Short-Term Generator Activity:	No
Importer Activity:	No
Mixed Waste Generator:	No
Transporter Activity:	No
Transfer Facility Activity:	No
Recycler Activity with Storage:	No
Small Quantity On-Site Burner Exemption:	No
Smelting Melting and Refining Furnace Exemption:	No
Underground Injection Control:	No
Off-Site Waste Receipt:	No
Universal Waste Indicator:	No
Universal Waste Destination Facility:	No
Federal Universal Waste:	No
Active Site State-Reg Handler:	---
Federal Facility Indicator:	Not reported
Hazardous Secondary Material Indicator:	NN
Sub-Part K Indicator:	Not reported
2018 GPRC Permit Baseline:	Not on the Baseline
2018 GPRC Renewals Baseline:	Not on the Baseline
202 GPRC Corrective Action Baseline:	No
Subject to Corrective Action Universe:	No
Non-TSDFs Where RCRA CA has Been Imposed Universe:	No
Corrective Action Priority Ranking:	No NCAPS ranking
Environmental Control Indicator:	No
Institutional Control Indicator:	No
Human Exposure Controls Indicator:	N/A
Groundwater Controls Indicator:	N/A
Significant Non-Complier Universe:	No
Unaddressed Significant Non-Complier Universe:	No
Addressed Significant Non-Complier Universe:	No
Significant Non-Complier With a Compliance Schedule Universe:	No
Financial Assurance Required:	Not reported
Handler Date of Last Change:	20070607
Recognized Trader-Importer:	No
Recognized Trader-Exporter:	No
Importer of Spent Lead Acid Batteries:	No
Exporter of Spent Lead Acid Batteries:	No
Recycler Activity Without Storage:	Not reported
Manifest Broker:	Not reported
Sub-Part P Indicator:	No

Hazardous Waste Summary:

Waste Code: D001

Map ID
Direction
Distance
Elevation

MAP FINDINGS

Site

Database(s)

EDR ID Number
EPA ID Number

MEGGITT DEFENSE SYSTEMS INC (Continued)

1010314285

Waste Description: Ignitable Waste

Waste Code: D002
Waste Description: Corrosive Waste

Waste Code: F003
Waste Description: The Following Spent Nonhalogenated Solvents: Xylene, Acetone, Ethyl Acetate, Ethyl Benzene, Ethyl Ether, Methyl Isobutyl Ketone, N-Butyl Alcohol, Cyclohexanone, And Methanol; All Spent Solvent Mixtures/Blends Containing, Before Use, Only The Above Spent Nonhalogenated Solvents; And All Spent Solvent Mixtures/Blends Containing, Before Use, One Or More Of The Above Nonhalogenated Solvents, And A Total Of Ten Percent Or More (By Volume) Of One Or More Of Those Solvents Listed In F001, F002, F004, And F005; And Still Bottoms From The Recovery Of These Spent Solvents And Spent Solvent Mixtures.

Handler - Owner Operator:

Owner/Operator Indicator: Owner
Owner/Operator Name: MEGGITT USA A DELAWARE CORP
Legal Status: Private
Date Became Current: 20070101
Date Ended Current: Not reported
Owner/Operator Address: 1955 N SURVEYOR AVE
Owner/Operator City,State,Zip: SIMI VALLEY, CA 93063
Owner/Operator Telephone: Not reported
Owner/Operator Telephone Ext: Not reported
Owner/Operator Fax: Not reported
Owner/Operator Email: Not reported

Owner/Operator Indicator: Operator
Owner/Operator Name: ROGER BRUM
Legal Status: Private
Date Became Current: 20070101
Date Ended Current: Not reported
Owner/Operator Address: Not reported
Owner/Operator City,State,Zip: Not reported
Owner/Operator Telephone: Not reported
Owner/Operator Telephone Ext: Not reported
Owner/Operator Fax: Not reported
Owner/Operator Email: Not reported

Historic Generators:

Receive Date: 20070516
Handler Name: MEGGITT DEFENSE SYSTEMS INC
Federal Waste Generator Description: Small Quantity Generator
State District Owner: Not reported
Large Quantity Handler of Universal Waste: No
Recognized Trader Importer: No
Recognized Trader Exporter: No
Spent Lead Acid Battery Importer: No
Spent Lead Acid Battery Exporter: No
Current Record: Yes
Non Storage Recycler Activity: Not reported
Electronic Manifest Broker: Not reported

Map ID
Direction
Distance
Elevation

MAP FINDINGS

Site

Database(s)

EDR ID Number
EPA ID Number

MEGGITT DEFENSE SYSTEMS INC (Continued)

1010314285

List of NAICS Codes and Descriptions:

NAICS Code:	332995
NAICS Description:	OTHER ORDNANCE AND ACCESSORIES MANUFACTURING
NAICS Code:	333415
NAICS Description:	AIR-CONDITIONING AND WARM AIR HEATING EQUIPMENT AND COMMERCIAL AND INDUSTRIAL REFRIGERATION EQUIPMENT MANUFACTURING
NAICS Code:	336391
NAICS Description:	MOTOR VEHICLE AIR-CONDITIONING MANUFACTURING
NAICS Code:	336413
NAICS Description:	OTHER AIRCRAFT PARTS AND AUXILIARY EQUIPMENT MANUFACTURING

Facility Has Received Notices of Violations:

Violations: No Violations Found

Evaluation Action Summary:

Evaluations: No Evaluations Found

HWTS:

Name:	MEGGITT DEFENSE SYSTEMS INC
Address:	16952 MILLIKAN AVE
Address 2:	Not reported
City,State,Zip:	IRVINE, CA 92606
EPA ID:	CAR000184424
Inactive Date:	07/15/2008
Create Date:	07/02/2007
Last Act Date:	Not reported
Mailing Name:	Not reported
Mailing Address:	9801 MUIRLANDS BLVD
Mailing Address 2:	Not reported
Mailing City,State,Zip:	IRVINE, CA 926182521
Owner Name:	MEGGITT DEFENSE SYSTEMS INC
Owner Address:	16952 MILLIKAN AVE
Owner Address 2:	Not reported
Owner City,State,Zip:	IRVINE, CA 926060000
Owner Phone:	Not reported
Owner Fax:	Not reported
Contact Name:	SYLVIA MARSON
Contact Address:	9801 MUIRLANDS BLVD
Contact Address 2:	Not reported
City,State,Zip:	IRVINE, CA 926182521
Contact Phone:	Not reported
Contact Fax:	Not reported
Facility Status:	Inactive
Facility Type:	PERMANENT
Category:	FEDERAL
Latitude:	33.690669
Longitude:	-117.834021

HAZNET:

Name:	MEGGITT DEFENSE SYSTEMS INC
Address:	16952 MILLIKAN AVE

Map ID
Direction
Distance
Elevation

MAP FINDINGS

Site

Database(s)

EDR ID Number
EPA ID Number

MEGGITT DEFENSE SYSTEMS INC (Continued)

1010314285

Address 2:	Not reported
City,State,Zip:	IRVINE, CA 926060000
Contact:	SYLVIA MARSON
Telephone:	9494657700
Mailing Name:	Not reported
Mailing Address:	9801 MUIRLANDS BLVD
Year:	2008
Gepaid:	CAR000184424
TSD EPA ID:	ARD981057870
CA Waste Code:	331 - Off-specification, aged or surplus organics
Disposal Method:	H141 - Storage, Bulking, And/Or Transfer Off Site--No Treatment/Reovery (H010-H129) Or (H131-H135)
Tons:	0.067
Year:	2008
Gepaid:	CAR000184424
TSD EPA ID:	ARD981057870
CA Waste Code:	331 - Off-specification, aged or surplus organics
Disposal Method:	H061 - Fuel Blending Prior To Energy Recovery At Another Site
Tons:	0.199
Year:	2008
Gepaid:	CAR000184424
TSD EPA ID:	ARD981057870
CA Waste Code:	352 - Other organic solids
Disposal Method:	H061 - Fuel Blending Prior To Energy Recovery At Another Site
Tons:	0.007
Year:	2008
Gepaid:	CAR000184424
TSD EPA ID:	ARD981057870
CA Waste Code:	221 - Waste oil and mixed oil
Disposal Method:	H061 - Fuel Blending Prior To Energy Recovery At Another Site
Tons:	0.361
Year:	2008
Gepaid:	CAR000184424
TSD EPA ID:	ARD981057870
CA Waste Code:	791 - Liquids with pH <= 2
Disposal Method:	H141 - Storage, Bulking, And/Or Transfer Off Site--No Treatment/Reovery (H010-H129) Or (H131-H135)
Tons:	0.005
Year:	2007
Gepaid:	CAR000184424
TSD EPA ID:	ARD981057870
CA Waste Code:	331 - Off-specification, aged or surplus organics
Disposal Method:	H061 - Fuel Blending Prior To Energy Recovery At Another Site
Tons:	0.071
Year:	2007
Gepaid:	CAR000184424
TSD EPA ID:	ARD981057870
CA Waste Code:	-
Disposal Method:	H141 - Storage, Bulking, And/Or Transfer Off Site--No Treatment/Reovery (H010-H129) Or (H131-H135)

Map ID
Direction
Distance
Elevation

MAP FINDINGS

Site

Database(s)

EDR ID Number
EPA ID Number

MEGGITT DEFENSE SYSTEMS INC (Continued)

1010314285

Tons: 0.001

Year: 2007
Gepaid: CAR000184424
TSD EPA ID: ARD981057870
CA Waste Code: 791 - Liquids with pH <= 2
Disposal Method: H141 - Storage, Bulking, And/Or Transfer Off Site--No Treatment/Reovery (H010-H129) Or (H131-H135)

Tons: 0.0834

Year: 2007
Gepaid: CAR000184424
TSD EPA ID: ARD981057870
CA Waste Code: 212 - Oxygenated solvents (acetone, butanol, ethyl acetate, etc.)
Disposal Method: H061 - Fuel Blending Prior To Energy Recovery At Another Site
Tons: 0.198

Additional Info:

Year: 2008
Gen EPA ID: CAR000184424

Shipment Date: 20080609
Creation Date: 10/30/2008 18:30:54
Receipt Date: 20080620
Manifest ID: 002180671FLE
Trans EPA ID: NJD986607380
Trans Name: MAUMEE EXPRESS INC
Trans 2 EPA ID: Not reported
Trans 2 Name: Not reported
TSD EPA ID: ARD981057870
Trans Name: RINECO
TSD EPA Alt ID: Not reported
TSD EPA Alt Name: Not reported
Waste Code Description: 352 - Other organic solids
RCRA Code: D001
Meth Code: H061 - Fuel Blending Prior To Energy Recovery At Another Site
Quantity Tons: 0.007
Waste Quantity: 14
Quantity Unit: P
Additional Code 1: Not reported
Additional Code 2: Not reported
Additional Code 3: Not reported
Additional Code 4: Not reported
Additional Code 5: Not reported

Shipment Date: 20080609
Creation Date: 10/30/2008 18:30:54
Receipt Date: 20080620
Manifest ID: 002180671FLE
Trans EPA ID: NJD986607380
Trans Name: MAUMEE EXPRESS INC
Trans 2 EPA ID: Not reported
Trans 2 Name: Not reported
TSD EPA ID: ARD981057870
Trans Name: RINECO
TSD EPA Alt ID: Not reported

Map ID
Direction
Distance
Elevation

MAP FINDINGS

Site

Database(s)

EDR ID Number
EPA ID Number

MEGGITT DEFENSE SYSTEMS INC (Continued)

1010314285

TSDF Alt Name: Not reported
Waste Code Description: 331 - Off-specification, aged, or surplus organics
RCRA Code: D001
Meth Code: H061 - Fuel Blending Prior To Energy Recovery At Another Site
Quantity Tons: 0.02
Waste Quantity: 40
Quantity Unit: P
Additional Code 1: Not reported
Additional Code 2: Not reported
Additional Code 3: Not reported
Additional Code 4: Not reported
Additional Code 5: Not reported

Shipment Date: 20080609
Creation Date: 10/30/2008 18:30:54
Receipt Date: 20080620
Manifest ID: 002180671FLE
Trans EPA ID: NJD986607380
Trans Name: MAUMEE EXPRESS INC
Trans 2 EPA ID: Not reported
Trans 2 Name: Not reported
TSDF EPA ID: ARD981057870
Trans Name: RINECO
TSDF Alt EPA ID: Not reported
TSDF Alt Name: Not reported
Waste Code Description: 331 - Off-specification, aged, or surplus organics
RCRA Code: D001
Meth Code: H061 - Fuel Blending Prior To Energy Recovery At Another Site
Quantity Tons: 0.007
Waste Quantity: 14
Quantity Unit: P
Additional Code 1: Not reported
Additional Code 2: Not reported
Additional Code 3: Not reported
Additional Code 4: Not reported
Additional Code 5: Not reported

Shipment Date: 20080609
Creation Date: 10/30/2008 18:30:54
Receipt Date: 20080620
Manifest ID: 002180671FLE
Trans EPA ID: NJD986607380
Trans Name: MAUMEE EXPRESS INC
Trans 2 EPA ID: Not reported
Trans 2 Name: Not reported
TSDF EPA ID: ARD981057870
Trans Name: RINECO
TSDF Alt EPA ID: Not reported
TSDF Alt Name: Not reported
Waste Code Description: 331 - Off-specification, aged, or surplus organics
RCRA Code: D011
Meth Code: H141 - Storage, Bulking, And/Or Transfer Off Site--No Treatment/Reovery (H010-H129) Or (H131-H135)
Quantity Tons: 0.0225
Waste Quantity: 45
Quantity Unit: P
Additional Code 1: Not reported

Map ID
Direction
Distance
Elevation

MAP FINDINGS

Site

Database(s)

EDR ID Number
EPA ID Number

MEGGITT DEFENSE SYSTEMS INC (Continued)

1010314285

Additional Code 2:	Not reported
Additional Code 3:	Not reported
Additional Code 4:	Not reported
Additional Code 5:	Not reported
Shipment Date:	20080609
Creation Date:	10/30/2008 18:30:54
Receipt Date:	20080620
Manifest ID:	002180672FLE
Trans EPA ID:	NJD986607380
Trans Name:	MAUMEE EXPRESS INC
Trans 2 EPA ID:	Not reported
Trans 2 Name:	Not reported
TSDf EPA ID:	ARD981057870
Trans Name:	RINECO
TSDf Alt EPA ID:	Not reported
TSDf Alt Name:	Not reported
Waste Code Description:	331 - Off-specification, aged, or surplus organics
RCRA Code:	U154
Meth Code:	H141 - Storage, Bulking, And/Or Transfer Off Site--No Treatment/Reovery (H010-H129) Or (H131-H135)
Quantity Tons:	0.04
Waste Quantity:	80
Quantity Unit:	P
Additional Code 1:	D001
Additional Code 2:	Not reported
Additional Code 3:	Not reported
Additional Code 4:	Not reported
Additional Code 5:	Not reported
Shipment Date:	20080609
Creation Date:	10/30/2008 18:30:54
Receipt Date:	20080620
Manifest ID:	002180673FLE
Trans EPA ID:	NJD986607380
Trans Name:	MAUMEE EXPRESS INC
Trans 2 EPA ID:	Not reported
Trans 2 Name:	Not reported
TSDf EPA ID:	ARD981057870
Trans Name:	RINECO
TSDf Alt EPA ID:	Not reported
TSDf Alt Name:	Not reported
Waste Code Description:	331 - Off-specification, aged, or surplus organics
RCRA Code:	Not reported
Meth Code:	H061 - Fuel Blending Prior To Energy Recovery At Another Site
Quantity Tons:	0.035
Waste Quantity:	70
Quantity Unit:	P
Additional Code 1:	Not reported
Additional Code 2:	Not reported
Additional Code 3:	Not reported
Additional Code 4:	Not reported
Additional Code 5:	Not reported
Shipment Date:	20080609
Creation Date:	10/30/2008 18:30:54
Receipt Date:	20080620

Map ID
Direction
Distance
Elevation

MAP FINDINGS

Site

Database(s)

EDR ID Number
EPA ID Number

MEGGITT DEFENSE SYSTEMS INC (Continued)

1010314285

Manifest ID:	002180672FLE
Trans EPA ID:	NJD986607380
Trans Name:	MAUMEE EXPRESS INC
Trans 2 EPA ID:	Not reported
Trans 2 Name:	Not reported
TSDf EPA ID:	ARD981057870
Trans Name:	RINECO
TSDf Alt EPA ID:	Not reported
TSDf Alt Name:	Not reported
Waste Code Description:	791 - Liquids with pH < 2 792 Liquids with pH < 2 with metals
RCRA Code:	D002
Meth Code:	H141 - Storage, Bulking, And/Or Transfer Off Site--No Treatment/Reovery (H010-H129) Or (H131-H135)
Quantity Tons:	0.005
Waste Quantity:	10
Quantity Unit:	P
Additional Code 1:	Not reported
Additional Code 2:	Not reported
Additional Code 3:	Not reported
Additional Code 4:	Not reported
Additional Code 5:	Not reported
Shipment Date:	20080609
Creation Date:	10/30/2008 18:30:54
Receipt Date:	20080620
Manifest ID:	002180672FLE
Trans EPA ID:	NJD986607380
Trans Name:	MAUMEE EXPRESS INC
Trans 2 EPA ID:	Not reported
Trans 2 Name:	Not reported
TSDf EPA ID:	ARD981057870
Trans Name:	RINECO
TSDf Alt EPA ID:	Not reported
TSDf Alt Name:	Not reported
Waste Code Description:	331 - Off-specification, aged, or surplus organics
RCRA Code:	D001
Meth Code:	H061 - Fuel Blending Prior To Energy Recovery At Another Site
Quantity Tons:	0.0495
Waste Quantity:	15
Quantity Unit:	G
Additional Code 1:	Not reported
Additional Code 2:	Not reported
Additional Code 3:	Not reported
Additional Code 4:	Not reported
Additional Code 5:	Not reported
Shipment Date:	20080609
Creation Date:	10/30/2008 18:30:54
Receipt Date:	20080620
Manifest ID:	002180673FLE
Trans EPA ID:	NJD986607380
Trans Name:	MAUMEE EXPRESS INC
Trans 2 EPA ID:	Not reported
Trans 2 Name:	Not reported
TSDf EPA ID:	ARD981057870
Trans Name:	RINECO
TSDf Alt EPA ID:	Not reported

Map ID
Direction
Distance
Elevation

MAP FINDINGS

Site

Database(s)

EDR ID Number
EPA ID Number

MEGGITT DEFENSE SYSTEMS INC (Continued)

1010314285

TSDF Alt Name: Not reported
Waste Code Description: 331 - Off-specification, aged, or surplus organics
RCRA Code: Not reported
Meth Code: H061 - Fuel Blending Prior To Energy Recovery At Another Site
Quantity Tons: 0.0025
Waste Quantity: 5
Quantity Unit: P
Additional Code 1: Not reported
Additional Code 2: Not reported
Additional Code 3: Not reported
Additional Code 4: Not reported
Additional Code 5: Not reported

Shipment Date: 20080609
Creation Date: 10/30/2008 18:30:54
Receipt Date: 20080620
Manifest ID: 002180673FLE
Trans EPA ID: NJD986607380
Trans Name: MAUMEE EXPRESS INC
Trans 2 EPA ID: Not reported
Trans 2 Name: Not reported
TSDF EPA ID: ARD981057870
Trans Name: RINECO
TSDF Alt EPA ID: Not reported
TSDF Alt Name: Not reported
Waste Code Description: 221 - Waste oil and mixed oil
RCRA Code: Not reported
Meth Code: H061 - Fuel Blending Prior To Energy Recovery At Another Site
Quantity Tons: 0.361
Waste Quantity: 95
Quantity Unit: G
Additional Code 1: Not reported
Additional Code 2: Not reported
Additional Code 3: Not reported
Additional Code 4: Not reported
Additional Code 5: Not reported

Additional Info:

Year: 2007
Gen EPA ID: CAR000184424

Shipment Date: 20070718
Creation Date: 2/29/2008 18:30:12
Receipt Date: 20070722
Manifest ID: 001618661FLE
Trans EPA ID: NJD986607380
Trans Name: MAUMEE EXPRESS INC
Trans 2 EPA ID: Not reported
Trans 2 Name: Not reported
TSDF EPA ID: ARD981057870
Trans Name: RINECO
TSDF Alt EPA ID: Not reported
TSDF Alt Name: Not reported
Waste Code Description: 791 - Liquids with pH < 2 792 Liquids with pH < 2 with metals
RCRA Code: D002
Meth Code: H141 - Storage, Bulking, And/Or Transfer Off Site--No Treatment/Reovery (H010-H129) Or (H131-H135)

Map ID
Direction
Distance
Elevation

MAP FINDINGS

Site

Database(s)

EDR ID Number
EPA ID Number

MEGGITT DEFENSE SYSTEMS INC (Continued)

1010314285

Quantity Tons:	0.0834
Waste Quantity:	20
Quantity Unit:	G
Additional Code 1:	Not reported
Additional Code 2:	Not reported
Additional Code 3:	Not reported
Additional Code 4:	Not reported
Additional Code 5:	Not reported
Shipment Date:	20070718
Creation Date:	2/29/2008 18:30:12
Receipt Date:	20070722
Manifest ID:	001618661FLE
Trans EPA ID:	NJD986607380
Trans Name:	MAUMEE EXPRESS INC
Trans 2 EPA ID:	Not reported
Trans 2 Name:	Not reported
TSDf EPA ID:	ARD981057870
Trans Name:	RINECO
TSDf Alt EPA ID:	Not reported
TSDf Alt Name:	Not reported
Waste Code Description:	331 - Off-specification, aged, or surplus organics
RCRA Code:	D001
Meth Code:	H061 - Fuel Blending Prior To Energy Recovery At Another Site
Quantity Tons:	0.066
Waste Quantity:	20
Quantity Unit:	G
Additional Code 1:	Not reported
Additional Code 2:	Not reported
Additional Code 3:	Not reported
Additional Code 4:	Not reported
Additional Code 5:	Not reported
Shipment Date:	20070718
Creation Date:	2/29/2008 18:30:12
Receipt Date:	20070722
Manifest ID:	001618696FLE
Trans EPA ID:	NJD986607380
Trans Name:	MAUMEE EXPRESS INC
Trans 2 EPA ID:	Not reported
Trans 2 Name:	Not reported
TSDf EPA ID:	ARD981057870
Trans Name:	RINECO
TSDf Alt EPA ID:	Not reported
TSDf Alt Name:	Not reported
Waste Code Description:	- Not reported
RCRA Code:	Not reported
Meth Code:	H141 - Storage, Bulking, And/Or Transfer Off Site--No Treatment/Reovery (H010-H129) Or (H131-H135)
Quantity Tons:	Not reported
Waste Quantity:	Not reported
Quantity Unit:	Not reported
Additional Code 1:	Not reported
Additional Code 2:	Not reported
Additional Code 3:	Not reported
Additional Code 4:	Not reported
Additional Code 5:	Not reported

Map ID
Direction
Distance
Elevation

MAP FINDINGS

Site

Database(s)

EDR ID Number
EPA ID Number

MEGGITT DEFENSE SYSTEMS INC (Continued)

1010314285

Shipment Date: 20070718
Creation Date: 2/29/2008 18:30:12
Receipt Date: 20070722
Manifest ID: 001618661FLE
Trans EPA ID: NJD986607380
Trans Name: MAUMEE EXPRESS INC
Trans 2 EPA ID: Not reported
Trans 2 Name: Not reported
TSDf EPA ID: ARD981057870
Trans Name: RINECO
TSDf Alt EPA ID: Not reported
TSDf Alt Name: Not reported
Waste Code Description: 331 - Off-specification, aged, or surplus organics
RCRA Code: Not reported
Meth Code: H061 - Fuel Blending Prior To Energy Recovery At Another Site
Quantity Tons: 0.005
Waste Quantity: 10
Quantity Unit: P
Additional Code 1: Not reported
Additional Code 2: Not reported
Additional Code 3: Not reported
Additional Code 4: Not reported
Additional Code 5: Not reported

Shipment Date: 20070718
Creation Date: 2/29/2008 18:30:12
Receipt Date: 20070722
Manifest ID: 001618696FLE
Trans EPA ID: NJD986607380
Trans Name: MAUMEE EXPRESS INC
Trans 2 EPA ID: Not reported
Trans 2 Name: Not reported
TSDf EPA ID: ARD981057870
Trans Name: RINECO
TSDf Alt EPA ID: Not reported
TSDf Alt Name: Not reported
Waste Code Description: 212 - Oxygenated solvents (acetone, butanol, ethyl acetate, etc.
RCRA Code: U159
Meth Code: H061 - Fuel Blending Prior To Energy Recovery At Another Site
Quantity Tons: 0.198
Waste Quantity: 60
Quantity Unit: G
Additional Code 1: D001
Additional Code 2: Not reported
Additional Code 3: Not reported
Additional Code 4: Not reported
Additional Code 5: Not reported

Shipment Date: 20070718
Creation Date: 2/29/2008 18:30:12
Receipt Date: 20070722
Manifest ID: 001618661FLE
Trans EPA ID: NJD986607380
Trans Name: MAUMEE EXPRESS INC
Trans 2 EPA ID: Not reported
Trans 2 Name: Not reported
TSDf EPA ID: ARD981057870

Map ID
 Direction
 Distance
 Elevation

MAP FINDINGS

Site

Database(s)

EDR ID Number
 EPA ID Number

MEGGITT DEFENSE SYSTEMS INC (Continued)

1010314285

Trans Name: RINECO
 TSDf Alt EPA ID: Not reported
 TSDf Alt Name: Not reported
 Waste Code Description: - Not reported
 RCRA Code: D009
 Meth Code: H141 - Storage, Bulking, And/Or Transfer Off Site--No Treatment/Reovery (H010-H129) Or (H131-H135)
 Quantity Tons: 0.001
 Waste Quantity: 2
 Quantity Unit: P
 Additional Code 1: Not reported
 Additional Code 2: Not reported
 Additional Code 3: Not reported
 Additional Code 4: Not reported
 Additional Code 5: Not reported

**AX261
 ESE
 1/8-1/4
 0.181 mi.
 957 ft.**

**WESTERN DESIGN CORPORATION
 16952 MILLIKAN
 IRVINE, CA 92714
 Site 3 of 4 in cluster AX**

**CA LUST 1000403074
 CA Cortese N/A
 CA HIST CORTESE
 CA CERS**

**Relative:
 Higher
 Actual:
 41 ft.**

LUST:
 Name: WESTERN DESIGN CORPORATION
 Address: 16952 MILLIKAN
 City,State,Zip: IRVINE, CA 92714
 Lead Agency: ORANGE COUNTY LOP
 Case Type: LUST Cleanup Site
 Geo Track: http://geotracker.waterboards.ca.gov/profile_report.asp?global_id=T0605901743
 Global Id: T0605901743
 Latitude: 33.690395
 Longitude: -117.83405
 Status: Completed - Case Closed
 Status Date: 08/16/1994
 Case Worker: Not reported
 RB Case Number: 083002442T
 Local Agency: Not reported
 File Location: Local Agency
 Local Case Number: 94UT018
 Potential Media Affect: Soil
 Potential Contaminants of Concern: Diesel, Gasoline
 EPA Region: 9
 Coordinate Source: Google Geocode
 Cuf Case: NO
 Quantity Released Gallons: 0
 Begin Date: 03/17/1994
 Leak Reported Date: 03/17/1994
 How Discovered: Tank Closure
 How Discovered Description: Not reported
 Discharge Source: Not reported
 Discharge Cause: Not reported
 Stop Method: Close and Remove Tank
 Stop Description: Not reported
 No Further Action Date: 08/16/1994
 CA Water Watershed Name: Santa Ana River - Lower Santa Ana River - East Coastal Plain (801.11)
 Dwr Groundwater Subbasin Name: Coastal Plain Of Orange County (8-001)
 Disadvantaged Community: Not reported
 CA Enviroscreen 3 Score: 76-80%

Map ID
Direction
Distance
Elevation

MAP FINDINGS

Site

Database(s)

EDR ID Number
EPA ID Number

WESTERN DESIGN CORPORATION (Continued)

1000403074

CA Enviroscreen 4 Score: 60-65%
Military DOD Site: No
Facility Project Subtype: Not reported
RWQCB Region: SANTA ANA RWQCB (REGION 8)
Site History: Not reported

LUST:

Global Id: T0605901743
Contact Type: Regional Board Caseworker
Contact Name: MAILE SEEGER GEE
Organization Name: SANTA ANA RWQCB (REGION 8)
Address: 3737 MAIN STREET, SUITE 500
City: RIVERSIDE
Email: maile.gee@waterboards.ca.gov
Phone Number: 9517824379

LUST:

Global Id: T0605901743
Action Type: ENFORCEMENT
Date: 04/02/2021
Action: Historic Files

Global Id: T0605901743
Action Type: Other
Date: 03/17/1994
Action: Leak Discovery

Global Id: T0605901743
Action Type: Other
Date: 03/17/1994
Action: Leak Reported

Global Id: T0605901743
Action Type: REMEDIATION
Date: 03/17/1994
Action: Excavation

LUST:

Global Id: T0605901743
Status: Open - Case Begin Date
Status Date: 03/17/1994

Global Id: T0605901743
Status: Completed - Case Closed
Status Date: 08/16/1994

LUST REG 8:

Name: WESTERN DESIGN CORPORATION
Address: 16952 MILLIKAN
City: IRVINE
Region: 8
County: Orange
Regional Board: Santa Ana Region
Facility Status: Case Closed
Case Number: 083002442T

Map ID
Direction
Distance
Elevation

MAP FINDINGS

Site

Database(s)

EDR ID Number
EPA ID Number

WESTERN DESIGN CORPORATION (Continued)

1000403074

Local Case Num: 94UT018
Case Type: Soil only
Substance: 12034,800661
Qty Leaked: 0
Abate Method: Not reported
Cross Street: Not reported
Enf Type: Not reported
Funding: Not reported
How Discovered: Tank Closure
How Stopped: Close Tank
Leak Cause: Unknown
Leak Source: Unknown
Global ID: T0605901743
How Stopped Date: 9/9/9999
Enter Date: Not reported
Date Confirmation of Leak Began: Not reported
Date Preliminary Assessment Began: Not reported
Discover Date: 3/17/1994
Enforcement Date: Not reported
Close Date: 8/16/1994
Date Prelim Assessment Workplan Submitted: Not reported
Date Pollution Characterization Began: Not reported
Date Remediation Plan Submitted: Not reported
Date Remedial Action Underway: Not reported
Date Post Remedial Action Monitoring: Not reported
Enter Date: Not reported
GW Qualifies: Not reported
Soil Qualifies: Not reported
Operator: Not reported
Facility Contact: Not reported
Interim: Not reported
Oversite Program: LUST
Latitude: 33.6939165
Longitude: -117.8323706
MTBE Date: Not reported
Max MTBE GW: Not reported
MTBE Concentration: 0
Max MTBE Soil: Not reported
MTBE Fuel: 0
MTBE Tested: Not Required to be Tested.
MTBE Class: *
Staff: VJJ
Staff Initials: JK
Lead Agency: Local Agency
Local Agency: 30000L
Hydr Basin #: Not reported
Beneficial: MUN
Priority: Not reported
Cleanup Fund Id: Not reported
Work Suspended: Not reported
Summary: Not reported

ORANGE CO. LUST:

Name: WESTERN DESIGN CORPORATION
Address: 16952 MILLIKAN AVE
City,State,Zip: IRVINE, CA 92714
Region: ORANGE

Map ID
Direction
Distance
Elevation

MAP FINDINGS

Site

Database(s)

EDR ID Number
EPA ID Number

WESTERN DESIGN CORPORATION (Continued)

1000403074

Facility Id: 94UT018
Current Status: CLOSED
Type of Closure: Closure certification issued
Released Substance: Not reported
Date Closed: 08/16/1994
File Location: Local Agency

CORTESE:

Name: WESTERN DESIGN CORPORATION
Address: 16952 MILLIKAN
City,State,Zip: IRVINE, CA 92714
Region: CORTESE
Envirostor Id: Not reported
Global ID: T0605901743
Site/Facility Type: LUST CLEANUP SITE
Cleanup Status: COMPLETED - CASE CLOSED
Status Date: Not reported
Site Code: Not reported
Latitude: Not reported
Longitude: Not reported
Owner: Not reported
Enf Type: Not reported
Swat R: Not reported
Flag: active
Order No: Not reported
Waste Discharge System No: Not reported
Effective Date: Not reported
Region 2: Not reported
WID Id: Not reported
Solid Waste Id No: Not reported
Waste Management Uit Name: Not reported
File Name: Active Open

HIST CORTESE:

edr_fname: WESTERN DESIGN CORPORATIO
edr_fadd1: 16952 MILLIKEN
City,State,Zip: IRVINE, CA 92714
Region: CORTESE
Facility County Code: 30
Reg By: LTNKA
Reg Id: 083002442T

CERS:

Name: WESTERN DESIGN CORPORATION
Address: 16952 MILLIKAN
City,State,Zip: IRVINE, CA 92714
Site ID: 697067
CERS ID: T0605901743
CERS Description: Leaking Underground Storage Tank Cleanup Site

Affiliation:

Affiliation Type Desc: Regional Board Caseworker
Entity Name: MAILE SEEGER GEE - SANTA ANA RWQCB (REGION 8)
Entity Title: Not reported
Affiliation Address: 3737 MAIN STREET, SUITE 500
Affiliation City: RIVERSIDE

Map ID
Direction
Distance
Elevation

MAP FINDINGS

Site

Database(s)

EDR ID Number
EPA ID Number

WESTERN DESIGN CORPORATION (Continued)

1000403074

Affiliation State: CA
Affiliation Country: Not reported
Affiliation Zip: Not reported
Affiliation Phone: 9517824379,

**AX262
ESE
1/8-1/4
0.181 mi.
957 ft.**

**WESTERN DESIGN CORPORATION
16952 MILLIKAN
IRVINE, CA 92714**

**UST FINDER RELEASE 1029130306
N/A**

Site 4 of 4 in cluster AX

**Relative:
Higher**

UST FINDER RELEASE:

**Actual:
41 ft.**

Object ID: 68512
Facility ID: Not reported
Lust ID: CAT0605901743
Name: WESTERN DESIGN CORPORATION
Address: 16952 MILLIKAN
City,State,Zip: IRVINE, CA 92714
Address Match Type: PointAddress
Reported Date: Not reported
Status: No Further Action
Substance: Not reported
Population within 1500ft: 384
Domestic Wells within 1500ft: 0
Land Use: Developed, Medium Intensity
Within SPA: No
SPA PWS Facility ID: Not reported
SPA Water Type: Not reported
SPA Facility Type: Not reported
SPA HUC12: Not reported
Within WHPA: No
WHPA PWS Facility ID: Not reported
WHPA Water Type: Not reported
WHPA Facility Type: Not reported
WHPA HUC12: Not reported
Within 100yr Floodplain: Yes
Tribe: Not reported
EPA Region: 9
NFA Letter 1: Not reported
NFA Letter 2: Not reported
NFA Letter 3: Not reported
NFA Letter 4: Not reported
Closed With Residual Contaminate: Not reported
Coordinate Source: Geocode
X Coord: -117.83399
Y Coord: 33.6908
Latitude: 33.6908
Longitude: -117.83399

Map ID
 Direction
 Distance
 Elevation

MAP FINDINGS

Site

Database(s)

EDR ID Number
 EPA ID Number

AP263
SSW
1/8-1/4
0.183 mi.
964 ft.

IMAGE FILE THE
2590 MAIN ST
IRVINE, CA 92618

Site 6 of 6 in cluster AP

RCRA-SQG 1000685955
FINDS CAD983629213
ECHO

Relative:
Lower
Actual:
37 ft.

RCRA Listings:	
Date Form Received by Agency:	19920403
Handler Name:	Image File The
Handler Address:	2590 MAIN ST
Handler City,State,Zip:	IRVINE, CA 92618
EPA ID:	CAD983629213
Contact Name:	ALI BAHADOORI
Contact Address:	2590 MAIN ST
Contact City,State,Zip:	IRVINE, CA 92718
Contact Telephone:	714-553-8140
Contact Fax:	Not reported
Contact Email:	Not reported
Contact Title:	Not reported
EPA Region:	09
Land Type:	Private
Federal Waste Generator Description:	Small Quantity Generator
Non-Notifier:	Not reported
Biennial Report Cycle:	Not reported
Accessibility:	Not reported
Active Site Indicator:	Handler Activities
State District Owner:	Not reported
State District:	Not reported
Mailing Address:	2590 MAIN ST
Mailing City,State,Zip:	IRVINE, CA 92618
Owner Name:	Gary Morgan
Owner Type:	Private
Operator Name:	Not reported
Operator Type:	Not reported
Short-Term Generator Activity:	No
Importer Activity:	No
Mixed Waste Generator:	No
Transporter Activity:	No
Transfer Facility Activity:	No
Recycler Activity with Storage:	No
Small Quantity On-Site Burner Exemption:	No
Smelting Melting and Refining Furnace Exemption:	No
Underground Injection Control:	No
Off-Site Waste Receipt:	No
Universal Waste Indicator:	No
Universal Waste Destination Facility:	No
Federal Universal Waste:	No
Active Site State-Reg Handler:	---
Federal Facility Indicator:	Not reported
Hazardous Secondary Material Indicator:	NN
Sub-Part K Indicator:	Not reported
2018 GPRC Permit Baseline:	Not on the Baseline
2018 GPRC Renewals Baseline:	Not on the Baseline
202 GPRC Corrective Action Baseline:	No
Subject to Corrective Action Universe:	No
Non-TSDFs Where RCRA CA has Been Imposed Universe:	No
Corrective Action Priority Ranking:	No NCAPS ranking
Environmental Control Indicator:	No
Institutional Control Indicator:	No

Map ID
Direction
Distance
Elevation

MAP FINDINGS

Site

Database(s)

EDR ID Number
EPA ID Number

IMAGE FILE THE (Continued)

1000685955

Human Exposure Controls Indicator:	N/A
Groundwater Controls Indicator:	N/A
Significant Non-Complier Universe:	No
Unaddressed Significant Non-Complier Universe:	No
Addressed Significant Non-Complier Universe:	No
Significant Non-Complier With a Compliance Schedule Universe:	No
Financial Assurance Required:	Not reported
Handler Date of Last Change:	20020627
Recognized Trader-Importer:	No
Recognized Trader-Exporter:	No
Importer of Spent Lead Acid Batteries:	No
Exporter of Spent Lead Acid Batteries:	No
Recycler Activity Without Storage:	Not reported
Manifest Broker:	Not reported
Sub-Part P Indicator:	No

Handler - Owner Operator:

Owner/Operator Indicator:	Owner
Owner/Operator Name:	GARY MORGAN
Legal Status:	Private
Date Became Current:	Not reported
Date Ended Current:	Not reported
Owner/Operator Address:	2590 MAIN ST
Owner/Operator City,State,Zip:	IRVINE, CA 92718
Owner/Operator Telephone:	714-553-8140
Owner/Operator Telephone Ext:	Not reported
Owner/Operator Fax:	Not reported
Owner/Operator Email:	Not reported

Historic Generators:

Receive Date:	19920403
Handler Name:	IMAGE FILE THE
Federal Waste Generator Description:	Small Quantity Generator
State District Owner:	Not reported
Large Quantity Handler of Universal Waste:	No
Recognized Trader Importer:	No
Recognized Trader Exporter:	No
Spent Lead Acid Battery Importer:	No
Spent Lead Acid Battery Exporter:	No
Current Record:	Yes
Non Storage Recycler Activity:	Not reported
Electronic Manifest Broker:	Not reported

List of NAICS Codes and Descriptions:

NAICS Codes:	No NAICS Codes Found
--------------	----------------------

Facility Has Received Notices of Violations:

Violations:	No Violations Found
-------------	---------------------

Evaluation Action Summary:

Evaluations:	No Evaluations Found
--------------	----------------------

Map ID
 Direction
 Distance
 Elevation

MAP FINDINGS

Site

Database(s)

EDR ID Number
 EPA ID Number

IMAGE FILE THE (Continued)

1000685955

FINDS:

Registry ID: 110008283268

[Click Here for FRS Facility Detail Report:](#)

Environmental Interest/Information System:

The Resource Conservation and Recovery Act Information System (RCRAInfo) is EPA's comprehensive information system in support of the Resource Conservation and Recovery Act (RCRA) of 1976 and the Hazardous and Solid Waste Amendments (HSWA) of 1984. It tracks many types of information about generators, transporters, treaters, storers, and disposers of hazardous waste.

[Click this hyperlink](#) while viewing on your computer to access additional FINDS: detail in the EDR Site Report.

ECHO:

Envid: 1000685955
 Registry ID: 110008283268
 DFR URL: <http://echo.epa.gov/detailed-facility-report?fid=110008283268>
 Name: IMAGE FILE THE
 Address: 2590 MAIN ST
 City,State,Zip: IRVINE, CA 92618

**AY264
 SSW
 1/8-1/4
 0.191 mi.
 1011 ft.**

**VERIZON WIRELESS
 2640 MAIN ST
 IRVINE, CA 92714
 Site 1 of 2 in cluster AY**

**CA CERS TANKS S105940323
 CA EMI N/A
 CA CERS**

**Relative:
 Lower
 Actual:
 37 ft.**

CERS TANKS:
 Name: DYNASCALE INC.
 Address: 2640 MAIN ST
 City,State,Zip: IRVINE, CA 92614
 Site ID: 425141
 CERS ID: 10547479
 CERS Description: Aboveground Petroleum Storage

EMI:

Name: AIR TOUCH CELLULAR
 Address: 2640 MAIN ST
 City,State,Zip: IRVINE, CA 92714
 Year: 1996
 County Code: 30
 Air Basin: SC
 Facility ID: 78962
 Air District Name: SC
 SIC Code: 3663
 Air District Name: SOUTH COAST AQMD
 Community Health Air Pollution Info System: Not reported
 Consolidated Emission Reporting Rule: Not reported
 Total Organic Hydrocarbon Gases Tons/Yr: 0
 Reactive Organic Gases Tons/Yr: 0
 Carbon Monoxide Emissions Tons/Yr: 1
 NOX - Oxides of Nitrogen Tons/Yr: 3
 SOX - Oxides of Sulphur Tons/Yr: 0
 Particulate Matter Tons/Yr: 0
 Part. Matter 10 Micrometers and Smllr Tons/Yr: 0

Map ID
Direction
Distance
Elevation

MAP FINDINGS

Site

Database(s)

EDR ID Number
EPA ID Number

VERIZON WIRELESS (Continued)

S105940323

Name: VERIZON WIRELESS
Address: 2640 MAIN ST
City,State,Zip: IRVINE, CA 92714
Year: 1997
County Code: 30
Air Basin: SC
Facility ID: 78962
Air District Name: SC
SIC Code: 4812
Air District Name: SOUTH COAST AQMD
Community Health Air Pollution Info System: Not reported
Consolidated Emission Reporting Rule: Not reported
Total Organic Hydrocarbon Gases Tons/Yr: 0
Reactive Organic Gases Tons/Yr: 0
Carbon Monoxide Emissions Tons/Yr: 0
NOX - Oxides of Nitrogen Tons/Yr: 0
SOX - Oxides of Sulphur Tons/Yr: 0
Particulate Matter Tons/Yr: 0
Part. Matter 10 Micrometers and Smlr Tons/Yr:0

Name: AIR TOUCH CELLULAR
Address: 2640 MAIN ST
City,State,Zip: IRVINE, CA 92714
Year: 1998
County Code: 30
Air Basin: SC
Facility ID: 78962
Air District Name: SC
SIC Code: 4812
Air District Name: SOUTH COAST AQMD
Community Health Air Pollution Info System: Not reported
Consolidated Emission Reporting Rule: Not reported
Total Organic Hydrocarbon Gases Tons/Yr: 0
Reactive Organic Gases Tons/Yr: 0
Carbon Monoxide Emissions Tons/Yr: 0
NOX - Oxides of Nitrogen Tons/Yr: 0
SOX - Oxides of Sulphur Tons/Yr: 0
Particulate Matter Tons/Yr: 0
Part. Matter 10 Micrometers and Smlr Tons/Yr:0

Name: VERIZON WIRELESS
Address: 2640 MAIN ST
City,State,Zip: IRVINE, CA 92714
Year: 1999
County Code: 30
Air Basin: SC
Facility ID: 78962
Air District Name: SC
SIC Code: 4812
Air District Name: SOUTH COAST AQMD
Community Health Air Pollution Info System: Not reported
Consolidated Emission Reporting Rule: Not reported
Total Organic Hydrocarbon Gases Tons/Yr: 0
Reactive Organic Gases Tons/Yr: 0
Carbon Monoxide Emissions Tons/Yr: 0
NOX - Oxides of Nitrogen Tons/Yr: 0
SOX - Oxides of Sulphur Tons/Yr: 0

Map ID
Direction
Distance
Elevation

MAP FINDINGS

Site

Database(s)

EDR ID Number
EPA ID Number

VERIZON WIRELESS (Continued)

S105940323

Particulate Matter Tons/Yr: 0
Part. Matter 10 Micrometers and Smlr Tons/Yr:0

Name: VERIZON WIRELESS
Address: 2640 MAIN ST
City,State,Zip: IRVINE, CA 92714
Year: 2000
County Code: 30
Air Basin: SC
Facility ID: 78962
Air District Name: SC
SIC Code: 4812
Air District Name: SOUTH COAST AQMD
Community Health Air Pollution Info System: Not reported
Consolidated Emission Reporting Rule: Not reported
Total Organic Hydrocarbon Gases Tons/Yr: 0
Reactive Organic Gases Tons/Yr: 0
Carbon Monoxide Emissions Tons/Yr: 0
NOX - Oxides of Nitrogen Tons/Yr: 0
SOX - Oxides of Sulphur Tons/Yr: 0
Particulate Matter Tons/Yr: 0
Part. Matter 10 Micrometers and Smlr Tons/Yr:0

Name: VERIZON WIRELESS
Address: 2640 MAIN ST
City,State,Zip: IRVINE, CA 92714
Year: 2001
County Code: 30
Air Basin: SC
Facility ID: 78962
Air District Name: SC
SIC Code: 4812
Air District Name: SOUTH COAST AQMD
Community Health Air Pollution Info System: Not reported
Consolidated Emission Reporting Rule: Not reported
Total Organic Hydrocarbon Gases Tons/Yr: 0
Reactive Organic Gases Tons/Yr: 0
Carbon Monoxide Emissions Tons/Yr: 0
NOX - Oxides of Nitrogen Tons/Yr: 0
SOX - Oxides of Sulphur Tons/Yr: 0
Particulate Matter Tons/Yr: 0
Part. Matter 10 Micrometers and Smlr Tons/Yr:0

CERS:

Name: DYNASCALE INC.
Address: 2640 MAIN ST
City,State,Zip: IRVINE, CA 92614
Site ID: 425141
CERS ID: 10547479
CERS Description: Chemical Storage Facilities

Violations:

Site ID: 425141
Site Name: Dynascale Inc.
Violation Date: 05-04-2018
Citation: HSC 6.95 25508(a)(1) - California Health and Safety Code, Chapter 6.95, Section(s) 25508(a)(1)

Map ID
Direction
Distance
Elevation

MAP FINDINGS

Site

Database(s)

EDR ID Number
EPA ID Number

VERIZON WIRELESS (Continued)

S105940323

Violation Description: Failure to complete and electronically submit a business plan when storing/handling a hazardous material at or above reportable quantities.

Violation Notes: Returned to compliance on 06/03/2018. A business plan has not been received as complete. The facility was previously sent a notice/request for the submittal of a business plan by 7/6/17. Based on the fact the previous Facility Manager is no longer employed and the initiative taken currently by the facility, you have an additional 30 days from the date of this inspection to complete this item. Submit the business plan electronically in the California Environmental Reporting System (CERS) and implement immediately.

Violation Division: Orange County Environmental Health
Violation Program: HMRRP
Violation Source: CERS,

Site ID: 425141
Site Name: Dynascale Inc.
Violation Date: 05-04-2018
Citation: HSC 6.95 25505(a)(4) - California Health and Safety Code, Chapter 6.95, Section(s) 25505(a)(4)

Violation Description: Failure to provide initial and annual training to all employees in safety procedures in the event of a release or threatened release of a hazardous material or failure to document and maintain training records for a minimum of three years.

Violation Notes: Returned to compliance on 06/03/2018. Initial employee and annual training documentation for all applicable employees was not available for review. Submit documentation demonstrating that employees have received training on safe handling of hazardous materials and the Emergency Response Plan.

Violation Division: Orange County Environmental Health
Violation Program: HMRRP
Violation Source: CERS,

Site ID: 425141
Site Name: Dynascale Inc.
Violation Date: 03-02-2021
Citation: HSC 6.95 25508.2 - California Health and Safety Code, Chapter 6.95, Section(s) 25508.2

Violation Description: Failure to annually review and electronically certify that the business plan is complete and accurate on or before the annual due date.

Violation Notes: Returned to compliance on 06/29/2021. OBSERVATION: The business failed to electronically submit and certify that the business plan is complete, accurate, and in compliance with EPCRA on or before the annual due date. CORRECTIVE ACTION: Electronically submit and certify that the business plan is complete, accurate, and in compliance with EPCRA within 30 days. On an ongoing basis, electronically submit and certify the business plan annually on or before the annual due date.

Violation Division: Orange County Environmental Health
Violation Program: HMRRP
Violation Source: CERS,

Site ID: 425141
Site Name: Dynascale Inc.
Violation Date: 05-04-2018
Citation: HSC 6.95 25508(a)(1) - California Health and Safety Code, Chapter 6.95, Section(s) 25508(a)(1)

Map ID
Direction
Distance
Elevation

MAP FINDINGS

Site

Database(s)

EDR ID Number
EPA ID Number

VERIZON WIRELESS (Continued)

S105940323

Violation Description: Failure to complete and electronically submit a site map with all required content.

Violation Notes: Returned to compliance on 06/03/2018. Please upload an updated site map to CERS. Please include the following: north orientation, loading areas and internal roads if applicable, adjacent streets, storm drains and sewers, access and exit points, emergency gas/water/electric shutoffs, evacuation staging areas, hazardous material storage and handling areas, and emergency response equipment (fire extinguishers and hydrants).

Violation Division: Orange County Environmental Health
Violation Program: HMRRP
Violation Source: CERS,

Site ID: 425141
Site Name: Dynascale Inc.
Violation Date: 05-04-2018
Citation: HSC 6.95 25508(a)(1) - California Health and Safety Code, Chapter 6.95, Section(s) 25508(a)(1)

Violation Description: Failure to annually review and electronically certify that the business plan is complete and accurate on or before the annual due date.

Violation Notes: Returned to compliance on 06/03/2018. The facility has not completed the annual review and certified that the business plan is complete, accurate, and up-to-date. Review, revise, and certify the business plan electronically in the California Environmental Reporting System (CERS).

Violation Division: Orange County Environmental Health
Violation Program: HMRRP
Violation Source: CERS,

Site ID: 425141
Site Name: Dynascale Inc.
Violation Date: 05-04-2018
Citation: HSC 6.95 25508(a)(1) - California Health and Safety Code, Chapter 6.95, Section(s) 25508(a)(1)

Violation Description: Failure to complete and electronically submit hazardous material inventory information for all reportable hazardous materials on site at or above reportable quantities.

Violation Notes: Returned to compliance on 05/04/2018. On-site to assist business with the electronic submittal for the hazardous materials inventory, this was completed during the inspection.

Violation Division: Orange County Environmental Health
Violation Program: HMRRP
Violation Source: CERS,

Site ID: 425141
Site Name: Dynascale Inc.
Violation Date: 05-04-2018
Citation: HSC 6.95 25508(a)(1) - California Health and Safety Code, Chapter 6.95, Section(s) 25508(a)(1)

Violation Description: Failure to establish and electronically submit an adequate emergency response plan and procedures for a release or threatened release of a hazardous material.

Violation Notes: Returned to compliance on 06/03/2018. Update the Emergency Response/Contingency Plan with the nearest Medical Facility/Hospital name and phone number, the Regional Water Quality Control Board Phone number (951-782-4130), the OC CUPA phone number (714-433-6000), and

Map ID
Direction
Distance
Elevation

MAP FINDINGS

Site

Database(s)

EDR ID Number
EPA ID Number

VERIZON WIRELESS (Continued)

S105940323

Violation Division: Orange County Environmental Health
Violation Program: HMRRP
Violation Source: CERS,
the required information based on the template provided in CERS under the Emergency Response and Training Plans Section, under the heading "Emergency Response/Contingency Plan(s) Supplemental Documentation" in the text provided and titled, "Consolidated Emergency Response/Contingency Plan Template".

Evaluation:
Eval General Type: Compliance Evaluation Inspection
Eval Date: 05-04-2018
Violations Found: Yes
Eval Type: Routine done by local agency
Eval Notes: Walked through the facility and around the perimeter. Observed the following hazardous materials: - Diesel, (4) 550 gallon aboveground storage tanks - Lead Acid Batteries, (176) batteries Assisted the business with the California Electronic Reporting System (CERS). Mr. Meyers will work on the site map and the Business Plan and upload to CERS within 30 days.

Eval Division: Orange County Environmental Health
Eval Program: HMRRP
Eval Source: CERS,

Eval General Type: Compliance Evaluation Inspection
Eval Date: 03-02-2021
Violations Found: No
Eval Type: Routine done by local agency

Eval Notes: Met with Vincent Vuong, Chief Technology Officer, and walked through the facility. Confirmed that the California Environmental Reporting System (CERS) submittal related to petroleum products stored in the Aboveground Storage Tanks was consistent with what was submitted on 4/22/19. Please update the CERS submittal for 2021. The Spill Prevention Control and Countermeasure Plan was not available for review, within 30 days please email a copy to this office for confirmation. It was reviewed during a previous inspection, however, this must be maintained on-site. The plan also needs to be reviewed every 5 years and this review must be documented. Employees training and spill prevention briefings could not be verified as having been performed related to the SPCC plan. Within 30 days please provide the required documentation. Written visual inspection logs of the tank and associated structures was not available for review, please provide proof within 30 days that this [Truncated]

Eval Division: Orange County Environmental Health
Eval Program: APSA
Eval Source: CERS,

Eval General Type: Compliance Evaluation Inspection
Eval Date: 03-02-2021
Violations Found: Yes
Eval Type: Routine done by local agency

Eval Notes: Met with Vincent Vuong, Chief Technology Officer, and walked through the facility and around the perimeter. Confirmed that the California Environmental Reporting System (CERS) submittal was consistent with what was submitted on 4/22/19, however, several edits are required. In addition, the site has not submitted for 2020 or 2021. Businesses must submit this information electronically to the statewide information

Map ID
Direction
Distance
Elevation

MAP FINDINGS

Site

Database(s)

EDR ID Number
EPA ID Number

VERIZON WIRELESS (Continued)

S105940323

management system, the California Environmental Reporting System (CERS). Pursuant to the California Health & Safety Code (H&SC) Chapter 6.95, Section 25508 and the California Code of Regulations (CCR) Title 19, Sections 2654 and 2655, businesses are required to electronically submit, review and update, or certify their hazardous materials inventory annually by March 1st. Within 30 days, please submit for 2021 and incorporate the following edits: 1. There may have been a name change or a DBA name change to Alchemy Irvine Data Center, please confirm and CERS. [Truncated]

Eval Division: Orange County Environmental Health
Eval Program: HMRRP
Eval Source: CERS,

Eval General Type: Other/Unknown
Eval Date: 06-29-2021
Violations Found: No
Eval Type: Other, not routine, done by local agency

Eval Notes: Onsite to meet with Paul Meyers, Alchemy, in order to assist the business with the California Environmental Reporting System (CERS). Mr. Meyers was an hour late to our appointment due to car issues. Reviewed the site/facility information, confirmed inventory, and the SPCC Plan. Confirmed the site is in compliance.

Eval Division: Orange County Environmental Health
Eval Program: APSA
Eval Source: CERS,

Eval General Type: Other/Unknown
Eval Date: 06-29-2021
Violations Found: No
Eval Type: Other, not routine, done by local agency

Eval Notes: Onsite to meet with Paul Meyers, Alchemy, in order to assist the business with the California Environmental Reporting System (CERS). Mr. Meyers was an hour late to our appointment due to car issues. Reviewed the site/facility information, confirmed inventory, map locations, and the Emergency/Contingency Plan. Assisted the business with the CERS submittal and guidance on how to use the database. Corrected previous violations, the site is in compliance.

Eval Division: Orange County Environmental Health
Eval Program: HMRRP
Eval Source: CERS,

Coordinates:
Site ID: 425141
Facility Name: Dynascale Inc.
Env Int Type Code: HMBP
Program ID: 10547479
Coord Name: Not reported
Ref Point Type Desc: Center of a facility or station.,
Latitude: 33.681080
Longitude: -117.841800

Affiliation:
Affiliation Type Desc: Document Preparer
Entity Name: Mark Harthill
Entity Title: Not reported
Affiliation Address: Not reported

Map ID
Direction
Distance
Elevation

MAP FINDINGS

Site

Database(s)

EDR ID Number
EPA ID Number

VERIZON WIRELESS (Continued)

S105940323

Affiliation City:	Not reported
Affiliation State:	Not reported
Affiliation Country:	Not reported
Affiliation Zip:	Not reported
Affiliation Phone:	,
Affiliation Type Desc:	Identification Signer
Entity Name:	Mark Harthill
Entity Title:	Facility Manager
Affiliation Address:	Not reported
Affiliation City:	Not reported
Affiliation State:	Not reported
Affiliation Country:	Not reported
Affiliation Zip:	Not reported
Affiliation Phone:	,
Affiliation Type Desc:	Operator
Entity Name:	Mark Harthill
Entity Title:	Not reported
Affiliation Address:	Not reported
Affiliation City:	Not reported
Affiliation State:	Not reported
Affiliation Country:	Not reported
Affiliation Zip:	Not reported
Affiliation Phone:	(949) 573-0575,
Affiliation Type Desc:	Facility Mailing Address
Entity Name:	Mailing Address
Entity Title:	Not reported
Affiliation Address:	2640 MAIN ST
Affiliation City:	IRVINE
Affiliation State:	CA
Affiliation Country:	Not reported
Affiliation Zip:	92614
Affiliation Phone:	,
Affiliation Type Desc:	Legal Owner
Entity Name:	Dynascale Inc.
Entity Title:	Not reported
Affiliation Address:	2640 MAIN ST
Affiliation City:	IRVINE
Affiliation State:	CA
Affiliation Country:	United States
Affiliation Zip:	92614
Affiliation Phone:	(213) 596-3000,
Affiliation Type Desc:	Parent Corporation
Entity Name:	Dynascale Inc.
Entity Title:	Not reported
Affiliation Address:	Not reported
Affiliation City:	Not reported
Affiliation State:	Not reported
Affiliation Country:	Not reported
Affiliation Zip:	Not reported
Affiliation Phone:	,
Affiliation Type Desc:	CUPA District

Map ID
 Direction
 Distance
 Elevation

MAP FINDINGS

Site

Database(s)

EDR ID Number
 EPA ID Number

VERIZON WIRELESS (Continued)

S105940323

Entity Name: Orange County Env Health
 Entity Title: Not reported
 Affiliation Address: 1241 East Dyer RoadSuite 120
 Affiliation City: Santa Ana
 Affiliation State: CA
 Affiliation Country: Not reported
 Affiliation Zip: 92705-5611
 Affiliation Phone: (714) 433-6406,

Affiliation Type Desc: Environmental Contact
 Entity Name: Wayne Reed
 Entity Title: Not reported
 Affiliation Address: 2640 MAIN ST
 Affiliation City: IRVINE
 Affiliation State: CA
 Affiliation Country: Not reported
 Affiliation Zip: 92614
 Affiliation Phone: ,

Affiliation Type Desc: Property Owner
 Entity Name: Irvine Company
 Entity Title: Not reported
 Affiliation Address: 18952 MacArthur Blvd
 Affiliation City: Irvine
 Affiliation State: CA
 Affiliation Country: United States
 Affiliation Zip: 92612
 Affiliation Phone: (949) 617-1887,

Name: VERIZON WIRELESS
 Address: 2640 MAIN STREET
 City,State,Zip: IRVINE, CA 92614-6229
 Site ID: 502807
 CERS ID: 110010473870
 CERS Description: US EPA Air Emission Inventory System (EIS)

AY265
SSW
1/8-1/4
0.191 mi.
1011 ft.

2640 MAIN ST
IRVINE, CA

Site 2 of 2 in cluster AY

CA AST A100336919
N/A

Relative:
Lower
Actual:
37 ft.

AST:
 Name: Not reported
 Address: 2640 MAIN ST
 City/Zip: IRVINE,
 Certified Unified Program Agencies: Orange
 Owner: VERIZON WIRELESS
 Total Gallons: 1,320
 CERSID: Not reported
 Facility ID: Not reported
 Business Name: Not reported
 Phone: Not reported
 Fax: Not reported
 Mailing Address: Not reported
 Mailing Address City: Not reported
 Mailing Address State: Not reported

Map ID
 Direction
 Distance
 Elevation

MAP FINDINGS

Site

Database(s)

EDR ID Number
 EPA ID Number

(Continued)

A100336919

Mailing Address Zip Code: Not reported
 Operator Name: Not reported
 Operator Phone: Not reported
 Owner Phone: Not reported
 Owner Mail Address: Not reported
 Owner State: Not reported
 Owner Zip Code: Not reported
 Owner Country: Not reported
 Property Owner Name: Not reported
 Property Owner Phone: Not reported
 Property Owner Mailing Address: Not reported
 Property Owner City: Not reported
 Property Owner Stat : Not reported
 Property Owner Zip Code: Not reported
 Property Owner Country: Not reported
 EPAID: Not reported

AT266
South
1/8-1/4
0.200 mi.
1058 ft.

VHD DISC MANUFACTURING COMPANY
2602 MCGAW AVE
IRVINE, CA 92614
Site 11 of 13 in cluster AT

RCRA-SQG 1000110912
FINDS CAT080032626
ECHO

Relative:
Higher
Actual:
41 ft.

RCRA Listings:
 Date Form Received by Agency: 19960901
 Handler Name: Vhd Disc Manufacturing Company
 Handler Address: 2602 MCGAW AVE
 Handler City,State,Zip: IRVINE, CA 92614
 EPA ID: CAT080032626
 Contact Name: Not reported
 Contact Address: Not reported
 Contact City,State,Zip: Not reported
 Contact Telephone: Not reported
 Contact Fax: Not reported
 Contact Email: Not reported
 Contact Title: Not reported
 EPA Region: 09
 Land Type: Not reported
 Federal Waste Generator Description: Small Quantity Generator
 Non-Notifier: Not reported
 Biennial Report Cycle: Not reported
 Accessibility: Not reported
 Active Site Indicator: Handler Activities
 State District Owner: Ca
 State District: 4
 Mailing Address: 2602 MCGAW AVE
 Mailing City,State,Zip: IRVINE, CA 92614
 Owner Name: Not reported
 Owner Type: Not reported
 Operator Name: Not Required
 Operator Type: Private
 Short-Term Generator Activity: No
 Importer Activity: No
 Mixed Waste Generator: No
 Transporter Activity: No
 Transfer Facility Activity: No
 Recycler Activity with Storage: No
 Small Quantity On-Site Burner Exemption: No

Map ID
 Direction
 Distance
 Elevation

MAP FINDINGS

Site

Database(s)

EDR ID Number
 EPA ID Number

VHD DISC MANUFACTURING COMPANY (Continued)

1000110912

Smelting Melting and Refining Furnace Exemption:	No
Underground Injection Control:	No
Off-Site Waste Receipt:	No
Universal Waste Indicator:	No
Universal Waste Destination Facility:	No
Federal Universal Waste:	No
Active Site State-Reg Handler:	---
Federal Facility Indicator:	Not reported
Hazardous Secondary Material Indicator:	NN
Sub-Part K Indicator:	Not reported
2018 GPRC Permit Baseline:	Not on the Baseline
2018 GPRC Renewals Baseline:	Not on the Baseline
202 GPRC Corrective Action Baseline:	No
Subject to Corrective Action Universe:	No
Non-TSDFs Where RCRA CA has Been Imposed Universe:	No
Corrective Action Priority Ranking:	No NCAPS ranking
Environmental Control Indicator:	No
Institutional Control Indicator:	No
Human Exposure Controls Indicator:	N/A
Groundwater Controls Indicator:	N/A
Significant Non-Complier Universe:	No
Unaddressed Significant Non-Complier Universe:	No
Addressed Significant Non-Complier Universe:	No
Significant Non-Complier With a Compliance Schedule Universe:	No
Financial Assurance Required:	Not reported
Handler Date of Last Change:	20020627
Recognized Trader-Importer:	No
Recognized Trader-Exporter:	No
Importer of Spent Lead Acid Batteries:	No
Exporter of Spent Lead Acid Batteries:	No
Recycler Activity Without Storage:	Not reported
Manifest Broker:	Not reported
Sub-Part P Indicator:	No

Handler - Owner Operator:

Owner/Operator Indicator:	Operator
Owner/Operator Name: NOT REQUIRED	
Legal Status:	Private
Date Became Current:	Not reported
Date Ended Current:	Not reported
Owner/Operator Address:	NOT REQUIRED
Owner/Operator City,State,Zip:	NOT REQUIRED, ME 99999
Owner/Operator Telephone:	415-555-1212
Owner/Operator Telephone Ext:	Not reported
Owner/Operator Fax:	Not reported
Owner/Operator Email:	Not reported

Owner/Operator Indicator:	Owner
Owner/Operator Name: VHD DISC MANUFACTURING COMPANY	
Legal Status:	Private
Date Became Current:	Not reported
Date Ended Current:	Not reported
Owner/Operator Address:	NOT REQUIRED
Owner/Operator City,State,Zip:	NOT REQUIRED, ME 99999
Owner/Operator Telephone:	415-555-1212
Owner/Operator Telephone Ext:	Not reported

Map ID
Direction
Distance
Elevation

MAP FINDINGS

Site

Database(s)

EDR ID Number
EPA ID Number

VHD DISC MANUFACTURING COMPANY (Continued)

1000110912

Owner/Operator Fax: Not reported
Owner/Operator Email: Not reported

Historic Generators:

Receive Date: 19960901
Handler Name: VHD DISC MANUFACTURING COMPANY
Federal Waste Generator Description: Small Quantity Generator
State District Owner: Ca
Large Quantity Handler of Universal Waste: No
Recognized Trader Importer: No
Recognized Trader Exporter: No
Spent Lead Acid Battery Importer: No
Spent Lead Acid Battery Exporter: No
Current Record: Yes
Non Storage Recycler Activity: Not reported
Electronic Manifest Broker: Not reported

Receive Date: 19810428
Handler Name: VHD DISC MANUFACTURING COMPANY
Federal Waste Generator Description: Large Quantity Generator
State District Owner: Ca
Large Quantity Handler of Universal Waste: No
Recognized Trader Importer: No
Recognized Trader Exporter: No
Spent Lead Acid Battery Importer: No
Spent Lead Acid Battery Exporter: No
Current Record: No
Non Storage Recycler Activity: Not reported
Electronic Manifest Broker: Not reported

List of NAICS Codes and Descriptions:

NAICS Codes: No NAICS Codes Found

Facility Has Received Notices of Violations:

Violations: No Violations Found

Evaluation Action Summary:

Evaluations: No Evaluations Found

FINDS:

Registry ID: 110008296673

[Click Here for FRS Facility Detail Report:](#)

Environmental Interest/Information System:

The Resource Conservation and Recovery Act Information System (RCRAInfo) is EPA's comprehensive information system in support of the Resource Conservation and Recovery Act (RCRA) of 1976 and the Hazardous and Solid Waste Amendments (HSWA) of 1984. It tracks many types of information about generators, transporters, treaters, storers, and disposers of hazardous waste.

[Click this hyperlink](#) while viewing on your computer to access additional FINDS: detail in the EDR Site Report.

Map ID
 Direction
 Distance
 Elevation

MAP FINDINGS

Site

Database(s)

EDR ID Number
 EPA ID Number

VHD DISC MANUFACTURING COMPANY (Continued)

1000110912

ECHO:

Envid: 1000110912
 Registry ID: 110008296673
 DFR URL: <http://echo.epa.gov/detailed-facility-report?fid=110008296673>
 Name: VHD DISC MANUFACTURING COMPANY
 Address: 2602 MCGAW AVE
 City,State,Zip: IRVINE, CA 92614

AT267
South
1/8-1/4
0.200 mi.
1058 ft.

DICEON
2602 MCGAW STREET
IRVINE, CA
Site 12 of 13 in cluster AT

CA CPS-SLIC **S101541160**
N/A

Relative:
Higher
Actual:
41 ft.

SLIC REG 8:
 Name: DICEON
 Address: 2602 MCGAW STREET
 City: IRVINE
 Type: Groundwater
 Facility Status: Closed
 Staff: XXX
 Substance: CHROMIUM
 Lead Agency: Regional Board
 Location Code: I-17
 Thomas Bros Code: 860-A4

AT268
South
1/8-1/4
0.200 mi.
1058 ft.

LEPLASTRIER DEVELOPMENT CO, /DICEON
2602 MCGAW STREET
IRVINE, CA
Site 13 of 13 in cluster AT

CA CPS-SLIC **S109936193**
CA CERS **N/A**

Relative:
Higher
Actual:
41 ft.

CPS-SLIC:
 Name: LEPLASTRIER DEVELOPMENT CO, /DICEON
 Address: 2602 MCGAW STREET
 City,State,Zip: IRVINE, CA
 Region: STATE
Facility Status: Completed - Case Closed
 Status Date: 06/13/1989
 Global Id: SLT8R1514100
 Lead Agency: SANTA ANA RWQCB (REGION 8)
 Lead Agency Case Number: Not reported
 Latitude: 33.6869247459797
 Longitude: -117.837424278259
 Case Type: Cleanup Program Site
 Case Worker: Not reported
 Local Agency: Not reported
 RB Case Number: SLT8R151
 File Location: Regional Board
 Potential Media Affected: Other Groundwater (uses other than drinking water)
 Potential Contaminants of Concern: Chromium
 EPA Region: 9
 Coordinate Source: Manual Entry on Screens
 Cuf Case: NO
 Quantity Released Gallons: Not reported
 Begin Date: Not reported

Map ID
 Direction
 Distance
 Elevation

MAP FINDINGS

Site

Database(s)

EDR ID Number
 EPA ID Number

LEPLASTRIER DEVELOPMENT CO, /DICEON (Continued)

S109936193

Leak Reported Date:	Not reported
How Discovered:	Not reported
How Discovered Description:	Not reported
Discharge Source:	Not reported
Discharge Cause:	Not reported
Stop Method:	Not reported
Stop Description:	Not reported
No Further Action Date:	06/13/1989
CA Water Watershed Name:	Santa Ana River - Lower Santa Ana River - East Coastal Plain (801.11)
Dwr Groundwater Subbasin Name:	Coastal Plain Of Orange County (8-001)
Disadvantaged Community:	Not reported
CA Enviroscreen 3 Score:	76-80%
CA Enviroscreen 4 Score:	60-65%
Military DOD Site:	No
Facility Project Subtype:	Not reported
RWQCB Region:	SANTA ANA RWQCB (REGION 8)
Site History:	Not reported

Click here to access the California GeoTracker records for this facility:

CERS:

Name:	LEPLASTRIER DEVELOPMENT CO, /DICEON
Address:	2602 MCGAW STREET
City,State,Zip:	IRVINE, CA
Site ID:	665120
CERS ID:	SLT8R1514100
CERS Description:	Cleanup Program Site

AZ269
South
1/8-1/4
0.204 mi.
1077 ft.

LIQUID HANDLING SYSTEMS
17422 MURPHY AVE
IRVINE, CA 92614

Site 1 of 2 in cluster AZ

RCRA NonGen / NLR
FINDS
ECHO
CA HWTS
CA HAZNET

1001115494
CAR000014290

Relative:
Lower
Actual:
36 ft.

RCRA Listings:

Date Form Received by Agency:	20010309
Handler Name:	Liquid Handling Systems
Handler Address:	17422 MURPHY AVE
Handler City,State,Zip:	IRVINE, CA 92614
EPA ID:	CAR000014290
Contact Name:	DAN DEUEL
Contact Address:	1441 VILLAGE WAY
Contact City,State,Zip:	SANTA ANA, CA 92705
Contact Telephone:	714-558-2500
Contact Fax:	Not reported
Contact Email:	Not reported
Contact Title:	Not reported
EPA Region:	09
Land Type:	Private
Federal Waste Generator Description:	Not a generator, verified
Non-Notifier:	Not reported
Biennial Report Cycle:	Not reported
Accessibility:	Not reported
Active Site Indicator:	Not reported
State District Owner:	Not reported
State District:	Not reported
Mailing Address:	17422 MURPHY AVE

Map ID
 Direction
 Distance
 Elevation

MAP FINDINGS

Site

Database(s)

EDR ID Number
 EPA ID Number

LIQUID HANDLING SYSTEMS (Continued)

1001115494

Mailing City,State,Zip:	IRVINE, CA 92614
Owner Name:	Rich Stingley
Owner Type:	Private
Operator Name:	Not reported
Operator Type:	Not reported
Short-Term Generator Activity:	No
Importer Activity:	No
Mixed Waste Generator:	No
Transporter Activity:	No
Transfer Facility Activity:	No
Recycler Activity with Storage:	No
Small Quantity On-Site Burner Exemption:	No
Smelting Melting and Refining Furnace Exemption:	No
Underground Injection Control:	No
Off-Site Waste Receipt:	No
Universal Waste Indicator:	No
Universal Waste Destination Facility:	No
Federal Universal Waste:	No
Active Site State-Reg Handler:	---
Federal Facility Indicator:	Not reported
Hazardous Secondary Material Indicator:	NN
Sub-Part K Indicator:	Not reported
2018 GPRA Permit Baseline:	Not on the Baseline
2018 GPRA Renewals Baseline:	Not on the Baseline
202 GPRA Corrective Action Baseline:	No
Subject to Corrective Action Universe:	No
Non-TSDFs Where RCRA CA has Been Imposed Universe:	No
Corrective Action Priority Ranking:	No NCAPS ranking
Environmental Control Indicator:	No
Institutional Control Indicator:	No
Human Exposure Controls Indicator:	N/A
Groundwater Controls Indicator:	N/A
Significant Non-Complier Universe:	No
Unaddressed Significant Non-Complier Universe:	No
Addressed Significant Non-Complier Universe:	No
Significant Non-Complier With a Compliance Schedule Universe:	No
Financial Assurance Required:	Not reported
Handler Date of Last Change:	20020627
Recognized Trader-Importer:	No
Recognized Trader-Exporter:	No
Importer of Spent Lead Acid Batteries:	No
Exporter of Spent Lead Acid Batteries:	No
Recycler Activity Without Storage:	Not reported
Manifest Broker:	Not reported
Sub-Part P Indicator:	No

Handler - Owner Operator:

Owner/Operator Indicator:	Owner
Owner/Operator Name:	RICH STINGLEY
Legal Status:	Private
Date Became Current:	Not reported
Date Ended Current:	Not reported
Owner/Operator Address:	17422 MURPHY AVE
Owner/Operator City,State,Zip:	IRVINE, CA 92614
Owner/Operator Telephone:	714-955-2800
Owner/Operator Telephone Ext:	Not reported

Map ID
Direction
Distance
Elevation

MAP FINDINGS

Site

Database(s)

EDR ID Number
EPA ID Number

LIQUID HANDLING SYSTEMS (Continued)

1001115494

Owner/Operator Fax: Not reported
Owner/Operator Email: Not reported

Historic Generators:

Receive Date: 20010309
Handler Name: LIQUID HANDLING SYSTEMS
Federal Waste Generator Description: Not a generator, verified
State District Owner: Not reported
Large Quantity Handler of Universal Waste: No
Recognized Trader Importer: No
Recognized Trader Exporter: No
Spent Lead Acid Battery Importer: No
Spent Lead Acid Battery Exporter: No
Current Record: Yes
Non Storage Recycler Activity: Not reported
Electronic Manifest Broker: Not reported

List of NAICS Codes and Descriptions:

NAICS Codes: No NAICS Codes Found

Facility Has Received Notices of Violations:

Violations: No Violations Found

Evaluation Action Summary:

Evaluations: No Evaluations Found

FINDS:

Registry ID: 110002913385

[Click Here for FRS Facility Detail Report:](#)

Environmental Interest/Information System:

The Resource Conservation and Recovery Act Information System (RCRAInfo) is EPA's comprehensive information system in support of the Resource Conservation and Recovery Act (RCRA) of 1976 and the Hazardous and Solid Waste Amendments (HSWA) of 1984. It tracks many types of information about generators, transporters, treaters, storers, and disposers of hazardous waste.

[Click this hyperlink](#) while viewing on your computer to access additional FINDS: detail in the EDR Site Report.

ECHO:

Envid: 1001115494
Registry ID: 110002913385
DFR URL: <http://echo.epa.gov/detailed-facility-report?fid=110002913385>
Name: LIQUID HANDLING SYSTEMS
Address: 17422 MURPHY AVE
City,State,Zip: IRVINE, CA 92614

HWTS:

Name: LIQUID HANDLING SYSTEMS
Address: 17422 MURPHY AVE
Address 2: Not reported

Map ID
Direction
Distance
Elevation

MAP FINDINGS

Site

Database(s)

EDR ID Number
EPA ID Number

LIQUID HANDLING SYSTEMS (Continued)

1001115494

City,State,Zip: IRVINE, CA 92614
EPA ID: CAR000014290
Inactive Date: 06/30/2002
Create Date: 02/26/1997
Last Act Date: Not reported
Mailing Name: Not reported
Mailing Address: 1441 VILLAGE WAY
Mailing Address 2: Not reported
Mailing City,State,Zip: SANTA ANA, CA 927050000
Owner Name: RICH STINGLEY
Owner Address: 1441 VILLAGE WAY
Owner Address 2: Not reported
Owner City,State,Zip: SANTA ANA, CA 927050000
Owner Phone: Not reported
Owner Fax: Not reported
Contact Name: RICH STINGLEY
Contact Address: 1441 VILLAGE WAY
Contact Address 2: Not reported
City,State,Zip: SANTA ANA, CA 927050000
Contact Phone: Not reported
Contact Fax: Not reported
Facility Status: Inactive
Facility Type: PERMANENT
Category: FEDERAL
Latitude: 33.682442
Longitude: -117.834278

NAICS:

EPA ID: CAR000014290
Create Date: 2002-03-14 16:36:30.000
NAICS Code: 333911
NAICS Description: Pump and Pumping Equipment Manufacturing
Issued EPA ID Date: 1997-02-26 00:00:00
Inactive Date: 2002-06-30 00:00:00
Facility Name: LIQUID HANDLING SYSTEMS
Facility Address: 17422 MURPHY AVE
Facility Address 2: Not reported
Facility City: IRVINE
Facility County: Not reported
Facility State: CA
Facility Zip: 926140000

HAZNET:

Name: LIQUID HANDLING SYSTEMS
Address: 17422 MURPHY AVE
Address 2: Not reported
City,State,Zip: IRVINE, CA 926140000
Contact: RICH STINGLEY
Telephone: 7145582500
Mailing Name: Not reported
Mailing Address: 1441 VILLAGE WAY

Year: 2000
Gepaid: CAR000014290
TSD EPA ID: CAT000613893
CA Waste Code: 134 - Aqueous solution with total organic residues less than 10

Map ID
Direction
Distance
Elevation

MAP FINDINGS

Site

Database(s)

EDR ID Number
EPA ID Number

LIQUID HANDLING SYSTEMS (Continued)

1001115494

Disposal Method: percent
Tons: H01 - Transfer Station
0.9786

Additional Info:

Year: 2000
Gen EPA ID: CAR000014290

Shipment Date: 20001115
Creation Date: 1/9/2001 0:00:00
Receipt Date: 20001117
Manifest ID: 20295661
Trans EPA ID: SCR000075150
Trans Name: Not reported
Trans 2 EPA ID: SCR000074591
Trans 2 Name: Not reported
TSDf EPA ID: CAT000613893
Trans Name: Not reported
TSDf Alt EPA ID: Not reported
TSDf Alt Name: Not reported
Waste Code Description: 134 - Aqueous solution with <10% total organic residues
RCRA Code: D039
Meth Code: H01 - Transfer Station
Quantity Tons: 0.189
Waste Quantity: 45
Quantity Unit: G
Additional Code 1: Not reported
Additional Code 2: Not reported
Additional Code 3: Not reported
Additional Code 4: Not reported
Additional Code 5: Not reported

Shipment Date: 20000925
Creation Date: 11/14/2000 0:00:00
Receipt Date: 20000928
Manifest ID: 20166944
Trans EPA ID: SCR000075150
Trans Name: Not reported
Trans 2 EPA ID: SCR000074591
Trans 2 Name: Not reported
TSDf EPA ID: CAT000613893
Trans Name: Not reported
TSDf Alt EPA ID: Not reported
TSDf Alt Name: Not reported
Waste Code Description: 134 - Aqueous solution with <10% total organic residues
RCRA Code: D039
Meth Code: H01 - Transfer Station
Quantity Tons: 0.2436
Waste Quantity: 58
Quantity Unit: G
Additional Code 1: Not reported
Additional Code 2: Not reported
Additional Code 3: Not reported
Additional Code 4: Not reported
Additional Code 5: Not reported

Map ID
Direction
Distance
Elevation

MAP FINDINGS

Site

Database(s)

EDR ID Number
EPA ID Number

LIQUID HANDLING SYSTEMS (Continued)

1001115494

Shipment Date: 20000731
Creation Date: 9/11/2000 0:00:00
Receipt Date: 20000802
Manifest ID: 20199936
Trans EPA ID: SCR000075150
Trans Name: Not reported
Trans 2 EPA ID: SCR000074591
Trans 2 Name: Not reported
TSDf EPA ID: CAT000613893
Trans Name: Not reported
TSDf Alt EPA ID: CAT000613893
TSDf Alt Name: Not reported
Waste Code Description: 134 - Aqueous solution with <10% total organic residues
RCRA Code: D039
Meth Code: H01 - Transfer Station
Quantity Tons: 0.168
Waste Quantity: 40
Quantity Unit: G
Additional Code 1: Not reported
Additional Code 2: Not reported
Additional Code 3: Not reported
Additional Code 4: Not reported
Additional Code 5: Not reported

Shipment Date: 20000606
Creation Date: 8/1/2000 0:00:00
Receipt Date: 20000608
Manifest ID: 20012901
Trans EPA ID: SCR000075150
Trans Name: Not reported
Trans 2 EPA ID: SCR000074591
Trans 2 Name: Not reported
TSDf EPA ID: CAT000613893
Trans Name: Not reported
TSDf Alt EPA ID: Not reported
TSDf Alt Name: Not reported
Waste Code Description: 134 - Aqueous solution with <10% total organic residues
RCRA Code: D039
Meth Code: H01 - Transfer Station
Quantity Tons: 0.21
Waste Quantity: 50
Quantity Unit: G
Additional Code 1: Not reported
Additional Code 2: Not reported
Additional Code 3: Not reported
Additional Code 4: Not reported
Additional Code 5: Not reported

Shipment Date: 20000413
Creation Date: 6/7/2000 0:00:00
Receipt Date: 20000418
Manifest ID: 99853476
Trans EPA ID: ILD984908202
Trans Name: Not reported
Trans 2 EPA ID: SCR000074591
Trans 2 Name: Not reported
TSDf EPA ID: CAT000613893

Map ID
 Direction
 Distance
 Elevation

MAP FINDINGS

Site

Database(s)

EDR ID Number
 EPA ID Number

LIQUID HANDLING SYSTEMS (Continued)

1001115494

Trans Name:	Not reported
TSDF Alt EPA ID:	Not reported
TSDF Alt Name:	Not reported
Waste Code Description:	134 - Aqueous solution with <10% total organic residues
RCRA Code:	D039
Meth Code:	H01 - Transfer Station
Quantity Tons:	0.168
Waste Quantity:	40
Quantity Unit:	G
Additional Code 1:	Not reported
Additional Code 2:	Not reported
Additional Code 3:	Not reported
Additional Code 4:	Not reported
Additional Code 5:	Not reported

AU270
SSW
1/8-1/4
0.206 mi.
1089 ft.

KYOWA AMERICA CORP
2500 SOUTHEAST MAIN STREET
IRVINE, CA 92614
Site 5 of 5 in cluster AU

RCRA-SQG **1000434991**
FINDS **CAD982016354**
ECHO
CA EMI
CA WDS
CA CERS

Relative:
Lower

RCRA Listings:

Actual:
37 ft.

Date Form Received by Agency:	19870724
Handler Name:	Kyowa Of America Corporation
Handler Address:	2500 SE MAIN ST
Handler City,State,Zip:	IRVINE, CA 92614
EPA ID:	CAD982016354
Contact Name:	ENVIRONMENTAL MANAGER
Contact Address:	2500 SE MAIN ST
Contact City,State,Zip:	IRVINE, CA 92714
Contact Telephone:	714-641-0411
Contact Fax:	Not reported
Contact Email:	Not reported
Contact Title:	Not reported
EPA Region:	09
Land Type:	Other
Federal Waste Generator Description:	Small Quantity Generator
Non-Notifier:	Not reported
Biennial Report Cycle:	Not reported
Accessibility:	Not reported
Active Site Indicator:	Handler Activities
State District Owner:	Ca
State District:	4
Mailing Address:	2500 SE MAIN ST
Mailing City,State,Zip:	IRVINE, CA 92614
Owner Name:	Sumito Furuya Pres
Owner Type:	Private
Operator Name:	Not Required
Operator Type:	Private
Short-Term Generator Activity:	No
Importer Activity:	No
Mixed Waste Generator:	No
Transporter Activity:	No
Transfer Facility Activity:	No
Recycler Activity with Storage:	No
Small Quantity On-Site Burner Exemption:	No
Smelting Melting and Refining Furnace Exemption:	No

Map ID
 Direction
 Distance
 Elevation

MAP FINDINGS

Site

Database(s)

EDR ID Number
 EPA ID Number

KYOWA AMERICA CORP (Continued)

1000434991

Underground Injection Control:	No
Off-Site Waste Receipt:	No
Universal Waste Indicator:	No
Universal Waste Destination Facility:	No
Federal Universal Waste:	No
Active Site State-Reg Handler:	---
Federal Facility Indicator:	Not reported
Hazardous Secondary Material Indicator:	NN
Sub-Part K Indicator:	Not reported
2018 GPRA Permit Baseline:	Not on the Baseline
2018 GPRA Renewals Baseline:	Not on the Baseline
202 GPRA Corrective Action Baseline:	No
Subject to Corrective Action Universe:	No
Non-TSDFs Where RCRA CA has Been Imposed Universe:	No
Corrective Action Priority Ranking:	No NCAPS ranking
Environmental Control Indicator:	No
Institutional Control Indicator:	No
Human Exposure Controls Indicator:	N/A
Groundwater Controls Indicator:	N/A
Significant Non-Complier Universe:	No
Unaddressed Significant Non-Complier Universe:	No
Addressed Significant Non-Complier Universe:	No
Significant Non-Complier With a Compliance Schedule Universe:	No
Financial Assurance Required:	Not reported
Handler Date of Last Change:	20020917
Recognized Trader-Importer:	No
Recognized Trader-Exporter:	No
Importer of Spent Lead Acid Batteries:	No
Exporter of Spent Lead Acid Batteries:	No
Recycler Activity Without Storage:	Not reported
Manifest Broker:	Not reported
Sub-Part P Indicator:	No

Handler - Owner Operator:

Owner/Operator Indicator:	Owner
Owner/Operator Name: SUMITO FURUYA PRES	
Legal Status:	Private
Date Became Current:	Not reported
Date Ended Current:	Not reported
Owner/Operator Address:	NOT REQUIRED
Owner/Operator City,State,Zip:	NOT REQUIRED, ME 99999
Owner/Operator Telephone:	415-555-1212
Owner/Operator Telephone Ext:	Not reported
Owner/Operator Fax:	Not reported
Owner/Operator Email:	Not reported

Owner/Operator Indicator:	Operator
Owner/Operator Name: NOT REQUIRED	
Legal Status:	Private
Date Became Current:	Not reported
Date Ended Current:	Not reported
Owner/Operator Address:	NOT REQUIRED
Owner/Operator City,State,Zip:	NOT REQUIRED, ME 99999
Owner/Operator Telephone:	415-555-1212
Owner/Operator Telephone Ext:	Not reported
Owner/Operator Fax:	Not reported

Map ID
Direction
Distance
Elevation

MAP FINDINGS

Site

Database(s)

EDR ID Number
EPA ID Number

KYOWA AMERICA CORP (Continued)

1000434991

Owner/Operator Email: Not reported

Historic Generators:

Receive Date: 19870724
Handler Name: KYOWA OF AMERICA CORPORATION
Federal Waste Generator Description: Small Quantity Generator
State District Owner: Ca
Large Quantity Handler of Universal Waste: No
Recognized Trader Importer: No
Recognized Trader Exporter: No
Spent Lead Acid Battery Importer: No
Spent Lead Acid Battery Exporter: No
Current Record: Yes
Non Storage Recycler Activity: Not reported
Electronic Manifest Broker: Not reported

List of NAICS Codes and Descriptions:

NAICS Code: 326199
NAICS Description: ALL OTHER PLASTICS PRODUCT MANUFACTURING

Has the Facility Received Notices of Violations:

Found Violation: Yes
Agency Which Determined Violation: EPA
Violation Short Description: Generators - General
Date Violation was Determined: 19910214
Actual Return to Compliance Date: 19960214
Return to Compliance Qualifier: Not Resolved
Violation Responsible Agency: EPA
Scheduled Compliance Date: Not reported
Enforcement Identifier: Not reported
Date of Enforcement Action: Not reported
Enforcement Responsible Agency: Not reported
Enforcement Docket Number: Not reported
Enforcement Attorney: Not reported
Corrective Action Component: Not reported
Appeal Initiated Date: Not reported
Appeal Resolution Date: Not reported
Disposition Status Date: Not reported
Disposition Status: Not reported
Disposition Status Description: Not reported
Consent/Final Order Sequence Number: Not reported
Consent/Final Order Respondent Name: Not reported
Consent/Final Order Lead Agency: Not reported
Enforcement Type: Not reported
Enforcement Responsible Person: Not reported
Enforcement Responsible Sub-Organization: Not reported
SEP Sequence Number: Not reported
SEP Expenditure Amount: Not reported
SEP Scheduled Completion Date: Not reported
SEP Actual Date: Not reported
SEP Defaulted Date: Not reported
SEP Type: Not reported
SEP Type Description: Not reported
Proposed Amount: Not reported
Final Monetary Amount: Not reported
Paid Amount: Not reported

Map ID
Direction
Distance
Elevation

MAP FINDINGS

Site

Database(s)

EDR ID Number
EPA ID Number

KYOWA AMERICA CORP (Continued)

1000434991

Final Count:	Not reported
Final Amount:	Not reported
Found Violation:	Yes
Agency Which Determined Violation:	EPA
Violation Short Description:	LDR - General
Date Violation was Determined:	19910214
Actual Return to Compliance Date:	19960214
Return to Compliance Qualifier:	Not Resolved
Violation Responsible Agency:	EPA
Scheduled Compliance Date:	Not reported
Enforcement Identifier:	Not reported
Date of Enforcement Action:	Not reported
Enforcement Responsible Agency:	Not reported
Enforcement Docket Number:	Not reported
Enforcement Attorney:	Not reported
Corrective Action Component:	Not reported
Appeal Initiated Date:	Not reported
Appeal Resolution Date:	Not reported
Disposition Status Date:	Not reported
Disposition Status:	Not reported
Disposition Status Description:	Not reported
Consent/Final Order Sequence Number:	Not reported
Consent/Final Order Respondent Name:	Not reported
Consent/Final Order Lead Agency:	Not reported
Enforcement Type:	Not reported
Enforcement Responsible Person:	Not reported
Enforcement Responsible Sub-Organization:	Not reported
SEP Sequence Number:	Not reported
SEP Expenditure Amount:	Not reported
SEP Scheduled Completion Date:	Not reported
SEP Actual Date:	Not reported
SEP Defaulted Date:	Not reported
SEP Type:	Not reported
SEP Type Description:	Not reported
Proposed Amount:	Not reported
Final Monetary Amount:	Not reported
Paid Amount:	Not reported
Final Count:	Not reported
Final Amount:	Not reported
Evaluation Action Summary:	
Evaluation Date:	19910214
Evaluation Responsible Agency:	EPA
Found Violation:	Yes
Evaluation Type Description:	COMPLIANCE EVALUATION INSPECTION
Evaluation Responsible Person Identifier:	R9EPA
Evaluation Responsible Sub-Organization:	Not reported
Actual Return to Compliance Date:	19960214
Scheduled Compliance Date:	Not reported
Date of Request:	Not reported
Date Response Received:	Not reported
Request Agency:	Not reported
Former Citation:	Not reported
Evaluation Date:	19910214
Evaluation Responsible Agency:	EPA

Map ID
Direction
Distance
Elevation

MAP FINDINGS

Site

Database(s)

EDR ID Number
EPA ID Number

KYOWA AMERICA CORP (Continued)

1000434991

Found Violation:	Yes
Evaluation Type Description:	COMPLIANCE EVALUATION INSPECTION
Evaluation Responsible Person Identifier:	R9EPA
Evaluation Responsible Sub-Organization:	Not reported
Actual Return to Compliance Date:	19960214
Scheduled Compliance Date:	Not reported
Date of Request:	Not reported
Date Response Received:	Not reported
Request Agency:	Not reported
Former Citation:	Not reported

FINDS:

Registry ID: 110008274786

[Click Here for FRS Facility Detail Report:](#)

Environmental Interest/Information System:

THE EMISSION INVENTORY SYSTEM (EIS) MAINTAINS AN INVENTORY OF LARGE STATIONARY SOURCES AND VOLUNTARILY-REPORTED SMALLER SOURCES OF AIR POINT POLLUTANT EMITTERS. IT CONTAINS INFORMATION ABOUT FACILITY SITES AND THEIR PHYSICAL LOCATION, EMISSIONS UNITS, EMISSIONS PROCESSES, RELEASE POINTS, CONTROL APPROACHES, AND REGULATIONS. FACILITY INVENTORY DATA ARE KEPT SEPARATE FROM THE EMISSIONS DATA AND HAVE STABLE IDENTIFIERS TO IMPROVE CONTINUITY FROM YEAR TO YEAR AND TO HELP IDENTIFY DUPLICATE OR MISSING FACILITIES

The Resource Conservation and Recovery Act Information System (RCRAInfo) is EPA's comprehensive information system in support of the Resource Conservation and Recovery Act (RCRA) of 1976 and the Hazardous and Solid Waste Amendments (HSWA) of 1984. It tracks many types of information about generators, transporters, treaters, storers, and disposers of hazardous waste.

California's Hazardous Waste Tracking System Data Mart (HWTS-DATAMART) provides information on hazardous waste shipments for generators, transporters, and treatment, storage, and disposal facilities.

[Click this hyperlink](#) while viewing on your computer to access additional FINDS: detail in the EDR Site Report.

ECHO:

Envid:	1000434991
Registry ID:	110008274786
DFR URL:	http://echo.epa.gov/detailed-facility-report?fid=110008274786
Name:	KYOWA AMERICA CORP
Address:	2500 SOUTHEAST MAIN STREET
City,State,Zip:	IRVINE, CA 92614

EMI:

Name:	KYOWA AMERICA CORP
Address:	2500 SE MAIN ST
City,State,Zip:	IRVINE, CA 927140000
Year:	1990
County Code:	30
Air Basin:	SC
Facility ID:	13493
Air District Name:	SC
SIC Code:	2519

Map ID
Direction
Distance
Elevation

MAP FINDINGS

Site

Database(s)

EDR ID Number
EPA ID Number

KYOWA AMERICA CORP (Continued)

1000434991

Air District Name: SOUTH COAST AQMD
Community Health Air Pollution Info System: Not reported
Consolidated Emission Reporting Rule: Not reported
Total Organic Hydrocarbon Gases Tons/Yr: 3
Reactive Organic Gases Tons/Yr: 2
Carbon Monoxide Emissions Tons/Yr: 0
NOX - Oxides of Nitrogen Tons/Yr: 0
SOX - Oxides of Sulphur Tons/Yr: 0
Particulate Matter Tons/Yr: 2
Part. Matter 10 Micrometers and Smlr Tons/Yr:2

Name: KYOWA AMERICA CORP
Address: 2500 SE MAIN ST
City,State,Zip: IRVINE, CA 927140000
Year: 1995
County Code: 30
Air Basin: SC
Facility ID: 13493
Air District Name: SC
SIC Code: 2519
Air District Name: SOUTH COAST AQMD
Community Health Air Pollution Info System: Not reported
Consolidated Emission Reporting Rule: Not reported
Total Organic Hydrocarbon Gases Tons/Yr: 3
Reactive Organic Gases Tons/Yr: 1
Carbon Monoxide Emissions Tons/Yr: 0
NOX - Oxides of Nitrogen Tons/Yr: 0
SOX - Oxides of Sulphur Tons/Yr: 0
Particulate Matter Tons/Yr: 0
Part. Matter 10 Micrometers and Smlr Tons/Yr:0

Name: KYOWA AMERICA CORP
Address: 2500 SE MAIN ST
City,State,Zip: IRVINE, CA 927140000
Year: 1996
County Code: 30
Air Basin: SC
Facility ID: 13493
Air District Name: SC
SIC Code: 2519
Air District Name: SOUTH COAST AQMD
Community Health Air Pollution Info System: Not reported
Consolidated Emission Reporting Rule: Not reported
Total Organic Hydrocarbon Gases Tons/Yr: 8
Reactive Organic Gases Tons/Yr: 4
Carbon Monoxide Emissions Tons/Yr: 0
NOX - Oxides of Nitrogen Tons/Yr: 0
SOX - Oxides of Sulphur Tons/Yr: 0
Particulate Matter Tons/Yr: 0
Part. Matter 10 Micrometers and Smlr Tons/Yr:0

Name: KYOWA AMERICA CORP
Address: 2500 SE MAIN ST
City,State,Zip: IRVINE, CA 927140000
Year: 1997
County Code: 30
Air Basin: SC

Map ID
Direction
Distance
Elevation

MAP FINDINGS

Site

Database(s)

EDR ID Number
EPA ID Number

KYOWA AMERICA CORP (Continued)

1000434991

Facility ID: 13493
Air District Name: SC
SIC Code: 2519
Air District Name: SOUTH COAST AQMD
Community Health Air Pollution Info System: Not reported
Consolidated Emission Reporting Rule: Not reported
Total Organic Hydrocarbon Gases Tons/Yr: 6
Reactive Organic Gases Tons/Yr: 4
Carbon Monoxide Emissions Tons/Yr: 0
NOX - Oxides of Nitrogen Tons/Yr: 0
SOX - Oxides of Sulphur Tons/Yr: 0
Particulate Matter Tons/Yr: 0
Part. Matter 10 Micrometers and Smlr Tons/Yr:0

Name: KYOWA AMERICA CORP
Address: 2500 SE MAIN ST
City,State,Zip: IRVINE, CA 927140000
Year: 1998
County Code: 30
Air Basin: SC
Facility ID: 13493
Air District Name: SC
SIC Code: 2519
Air District Name: SOUTH COAST AQMD
Community Health Air Pollution Info System: Not reported
Consolidated Emission Reporting Rule: Not reported
Total Organic Hydrocarbon Gases Tons/Yr: 6
Reactive Organic Gases Tons/Yr: 4
Carbon Monoxide Emissions Tons/Yr: 0
NOX - Oxides of Nitrogen Tons/Yr: 0
SOX - Oxides of Sulphur Tons/Yr: 0
Particulate Matter Tons/Yr: 0
Part. Matter 10 Micrometers and Smlr Tons/Yr:0

Name: KYOWA AMERICA CORP
Address: 2500 SE MAIN ST
City,State,Zip: IRVINE, CA 927140000
Year: 1999
County Code: 30
Air Basin: SC
Facility ID: 13493
Air District Name: SC
SIC Code: 2519
Air District Name: SOUTH COAST AQMD
Community Health Air Pollution Info System: Not reported
Consolidated Emission Reporting Rule: Not reported
Total Organic Hydrocarbon Gases Tons/Yr: 6
Reactive Organic Gases Tons/Yr: 4
Carbon Monoxide Emissions Tons/Yr: 0
NOX - Oxides of Nitrogen Tons/Yr: 0
SOX - Oxides of Sulphur Tons/Yr: 0
Particulate Matter Tons/Yr: 0
Part. Matter 10 Micrometers and Smlr Tons/Yr:0

Name: KYOWA AMERICA CORP
Address: 2500 SE MAIN ST
City,State,Zip: IRVINE, CA 927140000

Map ID
Direction
Distance
Elevation

MAP FINDINGS

Site

Database(s)

EDR ID Number
EPA ID Number

KYOWA AMERICA CORP (Continued)

1000434991

Year: 2000
County Code: 30
Air Basin: SC
Facility ID: 13493
Air District Name: SC
SIC Code: 2519
Air District Name: SOUTH COAST AQMD
Community Health Air Pollution Info System: Not reported
Consolidated Emission Reporting Rule: Not reported
Total Organic Hydrocarbon Gases Tons/Yr: 6
Reactive Organic Gases Tons/Yr: 4
Carbon Monoxide Emissions Tons/Yr: 0
NOX - Oxides of Nitrogen Tons/Yr: 0
SOX - Oxides of Sulphur Tons/Yr: 0
Particulate Matter Tons/Yr: 0
Part. Matter 10 Micrometers and Smlr Tons/Yr:0

Name: KYOWA AMERICA CORP
Address: 2500 SE MAIN ST
City,State,Zip: IRVINE, CA 927140000
Year: 2001
County Code: 30
Air Basin: SC
Facility ID: 13493
Air District Name: SC
SIC Code: 2519
Air District Name: SOUTH COAST AQMD
Community Health Air Pollution Info System: Not reported
Consolidated Emission Reporting Rule: Not reported
Total Organic Hydrocarbon Gases Tons/Yr: 2
Reactive Organic Gases Tons/Yr: 2
Carbon Monoxide Emissions Tons/Yr: 0
NOX - Oxides of Nitrogen Tons/Yr: 0
SOX - Oxides of Sulphur Tons/Yr: 0
Particulate Matter Tons/Yr: 0
Part. Matter 10 Micrometers and Smlr Tons/Yr:0

WDS:

Name: KYOWA AMERICA CORP
Address: 2500 SE MAIN ST
City: IRVINE
Facility ID: Santa Ana River 30I002251
Facility Type: Industrial - Facility that treats and/or disposes of liquid or semisolid wastes from any servicing, producing, manufacturing or processing operation of whatever nature, including mining, gravel washing, geothermal operations, air conditioning, ship building and repairing, oil production, storage and disposal operations, water pumping.
Facility Status: Active - Any facility with a continuous or seasonal discharge that is under Waste Discharge Requirements.
NPDES Number: CAS000001 The 1st 2 characters designate the state. The remaining 7 are assigned by the Regional Board
Subregion: 8
Facility Telephone: 7147088755
Facility Contact: TOM GUIDROZ
Agency Name: KYOWA AMERICA CORP
Agency Address: 2500 SE MAIN ST

Map ID
Direction
Distance
Elevation

MAP FINDINGS

Site

Database(s)

EDR ID Number
EPA ID Number

KYOWA AMERICA CORP (Continued)

1000434991

Agency City,St,Zip: IRVINE 92714
Agency Contact: DWAYNE FACIANE
Agency Telephone: 7147088755
Agency Type: Private
SIC Code: 3089
SIC Code 2: Not reported
Primary Waste Type: Not reported
Primary Waste: Not reported
Waste Type2: Not reported
Waste2: Not reported
Primary Waste Type: Not reported
Secondary Waste: Not reported
Secondary Waste Type: Not reported
Design Flow: 0
Baseline Flow: 0
Reclamation: Not reported
POTW: Not reported
Treat To Water: Minor Threat to Water Quality. A violation of a regional board order should cause a relatively minor impairment of beneficial uses compared to a major or minor threat. Not: All nurds without a TTWQ will be considered a minor threat to water quality unless coded at a higher Level. A Zero (0) may be used to code those NURDS that are found to represent no threat to water quality.

Complexity: Category C - Facilities having no waste treatment systems, such as cooling water dischargers or those who must comply through best management practices, facilities with passive waste treatment and disposal systems, such as septic systems with subsurface disposal, or dischargers having waste storage systems with land disposal such as dairy waste ponds.

CERS:

Name: KYOWA AMERICA CORP
Address: 2500 SOUTHEAST MAIN STREET
City,State,Zip: IRVINE, CA 92614-6673
Site ID: 476229
CERS ID: 110008274786
CERS Description: US EPA Air Emission Inventory System (EIS)

Affiliation:

Affiliation Type Desc: Environmental Contact
Entity Name: ENVIR MGMT
Entity Title: Not reported
Affiliation Address: 2500 SE MAIN ST
Affiliation City: IRVINE
Affiliation State: CA
Affiliation Country: Not reported
Affiliation Zip: Not reported
Affiliation Phone: ,

Map ID
Direction
Distance
Elevation

MAP FINDINGS

Site

Database(s)

EDR ID Number
EPA ID Number

BA271 **SAFFELL & MCADAM**
South **2955 MAIN**
1/8-1/4 **IRVINE, CA 92714**
0.209 mi.
1104 ft. **Site 1 of 5 in cluster BA**

CA LUST **S102436258**
CA Cortese **N/A**
CA HIST CORTESE
CA CERS

Relative:
Higher
Actual:
41 ft.

LUST:
Name: SAFFELL & MCADAM
Address: 2955 MAIN
City,State,Zip: IRVINE, CA 92714
Lead Agency: ORANGE COUNTY LOP
Case Type: LUST Cleanup Site
Geo Track: http://geotracker.waterboards.ca.gov/profile_report.asp?global_id=T0605901230
Global Id: T0605901230
Latitude: 33.679154
Longitude: -117.8351737
Status: Completed - Case Closed
Status Date: 10/04/1991
Case Worker: Not reported
RB Case Number: 083001622T
Local Agency: Not reported
File Location: Local Agency
Local Case Number: 90UT181
Potential Media Affect: Soil
Potential Contaminants of Concern: Gasoline
EPA Region: 9
Coordinate Source: * Historical Geocode - Exact Address Match
Cuf Case: NO
Quantity Released Gallons: 0
Begin Date: 07/31/1990
Leak Reported Date: 07/31/1990
How Discovered: Tank Closure
How Discovered Description: Not reported
Discharge Source: Not reported
Discharge Cause: Not reported
Stop Method: Close and Remove Tank
Stop Description: Not reported
No Further Action Date: 10/04/1991
CA Water Watershed Name: Santa Ana River - Lower Santa Ana River - East Coastal Plain (801.11)
Dwr Groundwater Subbasin Name: Coastal Plain Of Orange County (8-001)
Disadvantaged Community: Not reported
CA Enviroscreen 3 Score: 76-80%
CA Enviroscreen 4 Score: 60-65%
Military DOD Site: No
Facility Project Subtype: Not reported
RWQCB Region: SANTA ANA RWQCB (REGION 8)
Site History: Not reported

LUST:
Global Id: T0605901230
Contact Type: Regional Board Caseworker
Contact Name: MAILE SEEGER GEE
Organization Name: SANTA ANA RWQCB (REGION 8)
Address: 3737 MAIN STREET, SUITE 500
City: RIVERSIDE
Email: maile.gee@waterboards.ca.gov
Phone Number: 9517824379

LUST:

Map ID
Direction
Distance
Elevation

MAP FINDINGS

Site

Database(s)

EDR ID Number
EPA ID Number

SAFFELL & MCADAM (Continued)

S102436258

Global Id: T0605901230
Action Type: Other
Date: 07/31/1990
Action: Leak Discovery

Global Id: T0605901230
Action Type: Other
Date: 07/31/1990
Action: Leak Reported

Global Id: T0605901230
Action Type: ENFORCEMENT
Date: 12/20/2021
Action: Historic Files

LUST:

Global Id: T0605901230
Status: Open - Case Begin Date
Status Date: 07/31/1990

Global Id: T0605901230
Status: Completed - Case Closed
Status Date: 10/04/1991

LUST REG 8:

Name: SAFFELL & MCADAM
Address: 2955 MAIN
City: IRVINE
Region: 8
County: Orange
Regional Board: Santa Ana Region
Facility Status: Case Closed
Case Number: 083001622T
Local Case Num: 90UT181
Case Type: Soil only
Substance: Gasoline
Qty Leaked: 0
Abate Method: Not reported
Cross Street: Not reported
Enf Type: Not reported
Funding: Not reported
How Discovered: Tank Closure
How Stopped: Close Tank
Leak Cause: Unknown
Leak Source: Unknown
Global ID: T0605901230
How Stopped Date: 9/9/9999
Enter Date: Not reported
Date Confirmation of Leak Began: Not reported
Date Preliminary Assessment Began: Not reported
Discover Date: 7/31/1990
Enforcement Date: Not reported
Close Date: 10/4/1991
Date Prelim Assessment Workplan Submitted: Not reported
Date Pollution Characterization Began: Not reported

Map ID
Direction
Distance
Elevation

MAP FINDINGS

Site

Database(s)

EDR ID Number
EPA ID Number

SAFFELL & MCADAM (Continued)

S102436258

Date Remediation Plan Submitted:	Not reported
Date Remedial Action Underway:	Not reported
Date Post Remedial Action Monitoring:	Not reported
Enter Date:	Not reported
GW Qualifies:	Not reported
Soil Qualifies:	Not reported
Operator:	Not reported
Facility Contact:	Not reported
Interim:	Not reported
Oversite Program:	LUST
Latitude:	33.679154
Longitude:	-117.8351737
MTBE Date:	Not reported
Max MTBE GW:	Not reported
MTBE Concentration:	0
Max MTBE Soil:	Not reported
MTBE Fuel:	1
MTBE Tested:	Site NOT Tested for MTBE.Includes Unknown and Not Analyzed.
MTBE Class:	*
Staff:	CAB
Staff Initials:	JK
Lead Agency:	Local Agency
Local Agency:	30000L
Hydr Basin #:	Not reported
Beneficial:	MUN
Priority:	Not reported
Cleanup Fund Id:	Not reported
Work Suspended:	Not reported
Summary:	Not reported

ORANGE CO. LUST:

Name:	SAFFELL & MCADAM
Address:	2955 MAIN ST
City,State,Zip:	IRVINE, CA 92714
Region:	ORANGE
Facility Id:	90UT181
Current Status:	CLOSED
Type of Closure:	Closure certification issued
Released Substance:	Not reported
Date Closed:	10/04/1991
File Location:	Local Agency

CORTESE:

Name:	SAFFELL & MCADAM
Address:	2955 MAIN
City,State,Zip:	IRVINE, CA 92714
Region:	CORTESE
Envirostor Id:	Not reported
Global ID:	T0605901230
Site/Facility Type:	LUST CLEANUP SITE
Cleanup Status:	COMPLETED - CASE CLOSED
Status Date:	Not reported
Site Code:	Not reported
Latitude:	Not reported
Longitude:	Not reported
Owner:	Not reported

Map ID
Direction
Distance
Elevation

MAP FINDINGS

Site

Database(s)

EDR ID Number
EPA ID Number

SAFFELL & MCADAM (Continued)

S102436258

Enf Type: Not reported
Swat R: Not reported
Flag: active
Order No: Not reported
Waste Discharge System No: Not reported
Effective Date: Not reported
Region 2: Not reported
WID Id: Not reported
Solid Waste Id No: Not reported
Waste Management Uit Name: Not reported
File Name: Active Open

HIST CORTESE:

edr_fname: SAFFEL AND MCADAM
edr_fadd1: 2955 MAIN
City,State,Zip: IRVINE, CA 92713
Region: CORTESE
Facility County Code: 30
Reg By: LTNKA
Reg Id: 083001622T

CERS:

Name: SAFFELL & MCADAM
Address: 2955 MAIN
City,State,Zip: IRVINE, CA 92714
Site ID: 681691
CERS ID: T0605901230
CERS Description: Leaking Underground Storage Tank Cleanup Site

Affiliation:

Affiliation Type Desc: Regional Board Caseworker
Entity Name: MAILE SEEGER GEE - SANTA ANA RWQCB (REGION 8)
Entity Title: Not reported
Affiliation Address: 3737 MAIN STREET, SUITE 500
Affiliation City: RIVERSIDE
Affiliation State: CA
Affiliation Country: Not reported
Affiliation Zip: Not reported
Affiliation Phone: 9517824379,

BA272
South
1/8-1/4
0.209 mi.
1104 ft.

SAFFELL & MCADAM, INC., BUILDE
2955 MAIN ST
IRVINE, CA 92713
Site 2 of 5 in cluster BA

CA HIST UST **U001578422**
N/A

Relative:
Higher
Actual:
41 ft.

HIST UST:
Name: SAFFELL & MCADAM, INC., BUILDE
Address: 2955 MAIN ST
City,State,Zip: IRVINE, CA 92713
File Number: Not reported
URL: Not reported
Region: STATE
Facility ID: 00000037495
Facility Type: Other
Other Type: BUILDERS

Map ID
 Direction
 Distance
 Elevation

MAP FINDINGS

Site

Database(s)

EDR ID Number
 EPA ID Number

SAFFELL & MCADAM, INC., BUILDE (Continued)

U001578422

Contact Name: DON GRMMER
 Telephone: 7144742300
 Owner Name: SAFFELL & MCADAM, INC. BUILDER
 Owner Address: 2955 S.E. MAIN STREET
 Owner City,St,Zip: IRVINE, CA 92713
 Total Tanks: 0003

Tank Num: 001
 Container Num: 1
 Year Installed: 1982
 Tank Capacity: 00009940
 Tank Used for: PRODUCT
 Type of Fuel: UNLEADED
 Container Construction Thickness: Not reported
 Leak Detection: Stock Inventor

Tank Num: 002
 Container Num: 3
 Year Installed: 1982
 Tank Capacity: 00005000
 Tank Used for: PRODUCT
 Type of Fuel: DIESEL
 Container Construction Thickness: Not reported
 Leak Detection: Stock Inventor

Tank Num: 003
 Container Num: 2
 Year Installed: 1982
 Tank Capacity: 00009940
 Tank Used for: PRODUCT
 Type of Fuel: UNLEADED
 Container Construction Thickness: Not reported
 Leak Detection: Stock Inventor

BA273
South
1/8-1/4
0.209 mi.
1104 ft.

SAFFELL & MCADAM
2955 MAIN
IRVINE, CA 92714
Site 3 of 5 in cluster BA

UST FINDER RELEASE 1029101177
N/A

Relative:
Higher
Actual:
41 ft.

UST FINDER RELEASE:
 Object ID: 68457
 Facility ID: Not reported
 Lust ID: CAT0605901230
 Name: SAFFELL & MCADAM
 Address: 2955 MAIN
 City,State,Zip: IRVINE, CA 92714
 Address Match Type: PointAddress
 Reported Date: Not reported
 Status: No Further Action
 Substance: Not reported
 Population within 1500ft: 1382
 Domestic Wells within 1500ft: 0
 Land Use: Developed, Medium Intensity
 Within SPA: No
 SPA PWS Facility ID: Not reported
 SPA Water Type: Not reported
 SPA Facility Type: Not reported

Map ID
 Direction
 Distance
 Elevation

MAP FINDINGS

Site

Database(s)

EDR ID Number
 EPA ID Number

SAFFELL & MCADAM (Continued)

1029101177

SPA HUC12: Not reported
 Within WHPA: Yes
 WHPA PWS Facility ID: CA3010046_63374
 WHPA Water Type: GW - Ground water
 WHPA Facility Type: WL - Well
 WHPA HUC12: 180702040103
 Within 100yr Floodplain: No
 Tribe: Not reported
 EPA Region: 9
 NFA Letter 1: Not reported
 NFA Letter 2: Not reported
 NFA Letter 3: Not reported
 NFA Letter 4: Not reported
 Closed With Residual Contaminate: Not reported
 Coordinate Source: Geocode
 X Coord: -117.8365
 Y Coord: 33.6795500000001
 Latitude: 33.6795499999999
 Longitude: -117.8365

BA274
South
1/8-1/4
0.209 mi.
1104 ft.

SAFFELL & MC ADAMS INC
2955 MAIN ST
IRVINE, CA 92614

CA UST **U003981936**
N/A

Site 4 of 5 in cluster BA

Relative:
Higher
Actual:
41 ft.

UST:
 Name: SAFFELL & MC ADAMS INC
 Address: 2955 MAIN ST
 City,State,Zip: IRVINE, CA 92614
 Facility ID: 4101
 Permitting Agency: ORANGE COUNTY
 CERSID: Not reported
 Latitude: 33.6813288
 Longitude: -117.8349714
 Owner type: Not reported
 Facility type: Not reported
 Num of inuse ust: Not reported
 Num of closed ust: Not reported
 Num of oos ust: Not reported
 Epa region: Not reported
 Tribal lands: Not reported
 Tank owner name: Not reported
 Tank owner mailing address: Not reported
 Tank owner mailing city: Not reported
 Tank owner mailing zip: Not reported
 Tank owner mailing state: Not reported
 Tank operator name: Not reported
 Tank operator mailing address: Not reported
 Tank operator mailing city: Not reported
 Tank operator mailing zip: Not reported
 Tank operator mailing state: Not reported
 Tankidnumber: Not reported
 Tank status: Not reported
 Tank configuration: Not reported
 Tank closure date: Not reported
 Tank installation date: Not reported
 Tank num of compartments: Not reported

Map ID
 Direction
 Distance
 Elevation

MAP FINDINGS

Site

Database(s)

EDR ID Number
 EPA ID Number

SAFFELL & MC ADAMS INC (Continued)

U003981936

Tank contents:	Not reported
Tank capacity gallons:	Not reported
Tank type:	Not reported
Tank pc construction:	Not reported
Tank pwpiping construction:	Not reported
Tank piping type:	Not reported
Tank piping construction:	Not reported
Tank sacrificial anode:	Not reported
Tank cp impressed current:	Not reported
Tank cp shutoff:	Not reported
Tank alarms:	Not reported
Tank ball float:	Not reported
Tank spill bucket:	Not reported

BA275
 South
 1/8-1/4
 0.209 mi.
 1104 ft.

SAFFELL AND MCADAM INC BUILDE
2955 SE MAIN STREET
IRVINE, CA 92713
 Site 5 of 5 in cluster BA

CA HIST UST S118415002
N/A

Relative:
Higher
Actual:
41 ft.

HIST UST:	
Name:	SAFFELL AND MCADAM INC BUILDE
Address:	2955 SE MAIN STREET
City,State,Zip:	IRVINE, CA 92713
File Number:	0002ed79
URL:	https://documents.geotracker.waterboards.ca.gov/ustpdfs/pdf/0002ed79.pdf
Region:	Not reported
Facility ID:	Not reported
Facility Type:	Not reported
Other Type:	Not reported
Contact Name:	Not reported
Telephone:	Not reported
Owner Name:	Not reported
Owner Address:	Not reported
Owner City,St,Zip:	Not reported
Total Tanks:	Not reported
Tank Num:	Not reported
Container Num:	Not reported
Year Installed:	Not reported
Tank Capacity:	Not reported
Tank Used for:	Not reported
Type of Fuel:	Not reported
Container Construction Thickness:	Not reported
Leak Detection:	Not reported

Click here for Geo Tracker PDF:

Map ID
 Direction
 Distance
 Elevation

MAP FINDINGS

Site

Database(s)

EDR ID Number
 EPA ID Number

BB276 **EXECUTIVE AUTO SERVICES** **RCRA NonGen / NLR** **1024776660**
South **2 PARK PLAZA** **CAC002996597**
1/8-1/4 **IRVINE, CA 92707**

0.213 mi.
1125 ft. **Site 1 of 3 in cluster BB**

Relative:
Lower

RCRA Listings:
 Date Form Received by Agency: 20190115
 Handler Name: Executive Auto Services
 Handler Address: 2 PARK PLAZA
 Handler City,State,Zip: IRVINE, CA 92707
 EPA ID: CAC002996597
 Contact Name: KENT RILEY
 Contact Address: 2 PARK PLAZA
 Contact City,State,Zip: IRVINE, CA 92707
 Contact Telephone: 949-633-2871
 Contact Fax: Not reported
 Contact Email: KYLE.CURRAN@SAFETY-KLEEN.COM
 Contact Title: Not reported
 EPA Region: 09
 Land Type: Not reported
 Federal Waste Generator Description: Not a generator, verified
 Non-Notifier: Not reported
 Biennial Report Cycle: Not reported
 Accessibility: Not reported
 Active Site Indicator: Handler Activities
 State District Owner: Not reported
 State District: Not reported
 Mailing Address: 2 PARK PLAZA
 Mailing City,State,Zip: IRVINE, CA 92707
 Owner Name: Kent Riley
 Owner Type: Other
 Operator Name: Kent Riley
 Operator Type: Other
 Short-Term Generator Activity: No
 Importer Activity: No
 Mixed Waste Generator: No
 Transporter Activity: No
 Transfer Facility Activity: No
 Recycler Activity with Storage: No
 Small Quantity On-Site Burner Exemption: No
 Smelting Melting and Refining Furnace Exemption: No
 Underground Injection Control: No
 Off-Site Waste Receipt: No
 Universal Waste Indicator: Yes
 Universal Waste Destination Facility: Yes
 Federal Universal Waste: No
 Active Site State-Reg Handler: ---
 Federal Facility Indicator: Not reported
 Hazardous Secondary Material Indicator: N
 Sub-Part K Indicator: Not reported
 2018 GPRC Permit Baseline: Not on the Baseline
 2018 GPRC Renewals Baseline: Not on the Baseline
 202 GPRC Corrective Action Baseline: No
 Subject to Corrective Action Universe: No
 Non-TSDFs Where RCRA CA has Been Imposed Universe: No
 Corrective Action Priority Ranking: No NCAPS ranking
 Environmental Control Indicator: No
 Institutional Control Indicator: No

Actual:
38 ft.

Map ID
Direction
Distance
Elevation

MAP FINDINGS

Site

Database(s)

EDR ID Number
EPA ID Number

EXECUTIVE AUTO SERVICES (Continued)

1024776660

Human Exposure Controls Indicator: N/A
Groundwater Controls Indicator: N/A
Significant Non-Complier Universe: No
Unaddressed Significant Non-Complier Universe: No
Addressed Significant Non-Complier Universe: No
Significant Non-Complier With a Compliance Schedule Universe: No
Financial Assurance Required: Not reported
Handler Date of Last Change: 20190222
Recognized Trader-Importer: No
Recognized Trader-Exporter: No
Importer of Spent Lead Acid Batteries: No
Exporter of Spent Lead Acid Batteries: No
Recycler Activity Without Storage: No
Manifest Broker: No
Sub-Part P Indicator: No

Handler - Owner Operator:

Owner/Operator Indicator: Operator
Owner/Operator Name: KENT RILEY
Legal Status: Other
Date Became Current: Not reported
Date Ended Current: Not reported
Owner/Operator Address: 2 PARK PLAZA
Owner/Operator City,State,Zip: IRVINE, CA 92707
Owner/Operator Telephone: 949-633-2871
Owner/Operator Telephone Ext: Not reported
Owner/Operator Fax: Not reported
Owner/Operator Email: Not reported

Owner/Operator Indicator: Owner
Owner/Operator Name: KENT RILEY
Legal Status: Other
Date Became Current: Not reported
Date Ended Current: Not reported
Owner/Operator Address: 2 PARK PLAZA
Owner/Operator City,State,Zip: IRVINE, CA 92707
Owner/Operator Telephone: 949-633-2871
Owner/Operator Telephone Ext: Not reported
Owner/Operator Fax: Not reported
Owner/Operator Email: Not reported

Historic Generators:

Receive Date: 20190115
Handler Name: EXECUTIVE AUTO SERVICES
Federal Waste Generator Description: Not a generator, verified
State District Owner: Not reported
Large Quantity Handler of Universal Waste: No
Recognized Trader Importer: No
Recognized Trader Exporter: No
Spent Lead Acid Battery Importer: No
Spent Lead Acid Battery Exporter: No
Current Record: Yes
Non Storage Recycler Activity: Not reported
Electronic Manifest Broker: Not reported

Map ID
 Direction
 Distance
 Elevation

MAP FINDINGS

Site

Database(s)

EDR ID Number
 EPA ID Number

EXECUTIVE AUTO SERVICES (Continued)

1024776660

List of NAICS Codes and Descriptions:

NAICS Code: 56299
 NAICS Description: ALL OTHER WASTE MANAGEMENT SERVICES

Facility Has Received Notices of Violations:

Violations: No Violations Found

Evaluation Action Summary:

Evaluations: No Evaluations Found

BB277
South
1/8-1/4
0.213 mi.
1125 ft.

JAMBOREE CENTER
2 PARK PLAZA
IRVINE, CA 92614

RCRA NonGen / NLR

1027205897
CAC003169991

Site 2 of 3 in cluster BB

Relative:
Lower
Actual:
38 ft.

RCRA Listings:

Date Form Received by Agency:	20220725
Handler Name:	Jamboree Center
Handler Address:	2 PARK PLAZA
Handler City,State,Zip:	IRVINE, CA 92614
EPA ID:	CAC003186887
Contact Name:	JEFF LEW
Contact Address:	2 PARK PLAZA
Contact City,State,Zip:	IRVINE, CA 92614
Contact Telephone:	951-255-8635
Contact Fax:	Not reported
Contact Email:	RENE.ESCOBAR@SAFETY-KLEEN.COM
Contact Title:	Not reported
EPA Region:	09
Land Type:	Not reported
Federal Waste Generator Description:	Not a generator, verified
Non-Notifier:	Not reported
Biennial Report Cycle:	Not reported
Accessibility:	Not reported
Active Site Indicator:	Not reported
State District Owner:	Not reported
State District:	Not reported
Mailing Address:	2 PARK PLAZA
Mailing City,State,Zip:	IRVINE, CA 92614
Owner Name:	Jeff Lew
Owner Type:	Other
Operator Name:	Jeff Lew
Operator Type:	Other
Short-Term Generator Activity:	No
Importer Activity:	No
Mixed Waste Generator:	No
Transporter Activity:	No
Transfer Facility Activity:	No
Recycler Activity with Storage:	No
Small Quantity On-Site Burner Exemption:	No
Smelting Melting and Refining Furnace Exemption:	No
Underground Injection Control:	No
Off-Site Waste Receipt:	No
Universal Waste Indicator:	No

Map ID
 Direction
 Distance
 Elevation

MAP FINDINGS

Site

Database(s)

EDR ID Number
 EPA ID Number

JAMBOREE CENTER (Continued)

1027205897

Universal Waste Destination Facility:	No
Federal Universal Waste:	No
Active Site State-Reg Handler:	---
Federal Facility Indicator:	Not reported
Hazardous Secondary Material Indicator:	N
Sub-Part K Indicator:	Not reported
2018 GPRA Permit Baseline:	Not on the Baseline
2018 GPRA Renewals Baseline:	Not on the Baseline
202 GPRA Corrective Action Baseline:	No
Subject to Corrective Action Universe:	No
Non-TSDFs Where RCRA CA has Been Imposed Universe:	No
Corrective Action Priority Ranking:	No NCAPS ranking
Environmental Control Indicator:	No
Institutional Control Indicator:	No
Human Exposure Controls Indicator:	N/A
Groundwater Controls Indicator:	N/A
Significant Non-Complier Universe:	No
Unaddressed Significant Non-Complier Universe:	No
Addressed Significant Non-Complier Universe:	No
Significant Non-Complier With a Compliance Schedule Universe:	No
Financial Assurance Required:	Not reported
Handler Date of Last Change:	20220726
Recognized Trader-Importer:	No
Recognized Trader-Exporter:	No
Importer of Spent Lead Acid Batteries:	No
Exporter of Spent Lead Acid Batteries:	No
Recycler Activity Without Storage:	No
Manifest Broker:	No
Sub-Part P Indicator:	No

Handler - Owner Operator:

Owner/Operator Indicator:	Owner
Owner/Operator Name: JEFF LEW	
Legal Status:	Other
Date Became Current:	Not reported
Date Ended Current:	Not reported
Owner/Operator Address:	2 PARK PLAZA
Owner/Operator City,State,Zip:	IRVINE, CA 92614
Owner/Operator Telephone:	951-255-8635
Owner/Operator Telephone Ext:	Not reported
Owner/Operator Fax:	Not reported
Owner/Operator Email:	Not reported

Owner/Operator Indicator:	Operator
Owner/Operator Name: JEFF LEW	
Legal Status:	Other
Date Became Current:	Not reported
Date Ended Current:	Not reported
Owner/Operator Address:	2 PARK PLAZA
Owner/Operator City,State,Zip:	IRVINE, CA 92614
Owner/Operator Telephone:	951-255-8635
Owner/Operator Telephone Ext:	Not reported
Owner/Operator Fax:	Not reported
Owner/Operator Email:	Not reported

Map ID
 Direction
 Distance
 Elevation

MAP FINDINGS

Site

Database(s)

EDR ID Number
 EPA ID Number

JAMBOREE CENTER (Continued)

1027205897

Historic Generators:

Receive Date:	20220725
Handler Name:	JAMBOREE CENTER
Federal Waste Generator Description:	Not a generator, verified
State District Owner:	Not reported
Large Quantity Handler of Universal Waste:	No
Recognized Trader Importer:	No
Recognized Trader Exporter:	No
Spent Lead Acid Battery Importer:	No
Spent Lead Acid Battery Exporter:	No
Current Record:	Yes
Non Storage Recycler Activity:	No
Electronic Manifest Broker:	No

List of NAICS Codes and Descriptions:

NAICS Code:	541330
NAICS Description:	ENGINEERING SERVICES

Facility Has Received Notices of Violations:

Violations:	No Violations Found
-------------	---------------------

Evaluation Action Summary:

Evaluations:	No Evaluations Found
--------------	----------------------

BB278
South
1/8-1/4
0.213 mi.
1125 ft.

IRVINE INDUSTRIAL CO
2 PARK PLZ
IRVINE, CA 92614
Site 3 of 3 in cluster BB

CA UST **U003778923**
N/A

Relative:
Lower
Actual:
38 ft.

UST:

Name:	IRVINE INDUSTRIAL CO
Address:	2 PARK PLZ
City,State,Zip:	IRVINE, CA 92614
Facility ID:	11659
Permitting Agency:	ORANGE COUNTY
CERSID:	Not reported
Latitude:	33.6812209
Longitude:	-117.8377704
Owner type:	Not reported
Facility type:	Not reported
Num of inuse ust:	Not reported
Num of closed ust:	Not reported
Num of oos ust:	Not reported
Epa region:	Not reported
Tribal lands:	Not reported
Tank owner name:	Not reported
Tank owner mailing address:	Not reported
Tank owner mailing city:	Not reported
Tank owner mailing zip:	Not reported
Tank owner mailing state:	Not reported
Tank operator name:	Not reported
Tank operator mailing address:	Not reported
Tank operator mailing city:	Not reported
Tank operator mailing zip:	Not reported

Map ID
Direction
Distance
Elevation

MAP FINDINGS

Site

Database(s)

EDR ID Number
EPA ID Number

IRVINE INDUSTRIAL CO (Continued)

U003778923

Tank operator mailing state: Not reported
Tankidnumber: Not reported
Tank status: Not reported
Tank configuration: Not reported
Tank closure date: Not reported
Tank installation date: Not reported
Tank num of compartments: Not reported
Tank contents: Not reported
Tank capacity gallons: Not reported
Tank type: Not reported
Tank pc construction: Not reported
Tank pwpiping construction: Not reported
Tank piping type: Not reported
Tank piping construction: Not reported
Tank sacrificial anode: Not reported
Tank cp impressed current: Not reported
Tank cp shutoff: Not reported
Tank alarms: Not reported
Tank ball float: Not reported
Tank spill bucket: Not reported

BC279
SSW
1/8-1/4
0.214 mi.
1131 ft.

PICCADILLY CLEANERS, SEVAN SETIAN
2540 MAIN ST # C
IRVINE, CA 92614
Site 1 of 6 in cluster BC

CA DRYCLEANERS **S121696265**
N/A

Relative:
Lower
Actual:
37 ft.

DRYCLEAN SOUTH COAST:

Name: PICCADILLY CLEANERS, SEVAN SETIAN
Address: 2540 MAIN ST # C
City,State,Zip: IRVINE, CA 92614
Facility ID: 154511
Application Number: 478278
Permit Number: F96511
Status: Active
Representative Name: SEVAN SETIAN
Representative Telephone: 949 6600010
Permit Status: INACT_NR
BCAT Number: 000233
BCAT Description: DRY CLEANING EQUIP PETROLEUM SOLVENT
CCAT Number: Not reported
CCAT Description: Not reported
UTM East: 421.75
UTM North: 3727.1101074
Application Date: 02/15/2008
PO Issue Date: 04/17/2008
NAICS Code: 812310
SIC Code: 7216

Name: PICCADILLY CLEANERS, SEVAN SETIAN
Address: 2540 MAIN ST # C
City,State,Zip: IRVINE, CA 92614
Facility ID: 154511
Application Number: 528364
Permit Number: G15797
Status: Active
Representative Name: SEVAN SETIAN
Representative Telephone: 949 6600010

Map ID
Direction
Distance
Elevation

MAP FINDINGS

Site

Database(s)

EDR ID Number
EPA ID Number

PICCADILLY CLEANERS, SEVAN SETIAN (Continued)

S121696265

Permit Status: ACTIVE
BCAT Number: 000233
BCAT Description: DRY CLEANING EQUIP PETROLEUM SOLVENT
CCAT Number: Not reported
CCAT Description: Not reported
UTM East: 421.75
UTM North: 3727.1101074
Application Date: 10/14/2011
PO Issue Date: 11/15/2011
NAICS Code: 812310
SIC Code: 7216

**BC280
SSW
1/8-1/4
0.214 mi.
1131 ft.**

**GOLDEN TOUCH CLEANERS
2540 MAIN ST SUITE B
IRVINE, CA 92614**

**CA DRYCLEANERS S121695283
N/A**

Site 2 of 6 in cluster BC

**Relative:
Lower**

DRYCLEAN SOUTH COAST:

**Actual:
37 ft.**

Name: GOLDEN TOUCH CLEANERS
Address: 2540 MAIN ST SUITE B
City,State,Zip: IRVINE, CA 92614
Facility ID: 137570
Application Number: 418739
Permit Number: Not reported
Status: Out of Business
Representative Name: JOEL LEGUINA
Representative Telephone: 949 4748048
Permit Status: Not reported
BCAT Number: 000601
BCAT Description: DRY CLEANING, DRY-TO-DRY NON-VENT, PERC
CCAT Number: Not reported
CCAT Description: Not reported
UTM East: 0
UTM North: 0
Application Date: 08/06/2003
PO Issue Date: 12/31/9999
NAICS Code: Not reported
SIC Code: 7216

Name: GOLDEN TOUCH CLEANERS
Address: 2540 MAIN ST SUITE B
City,State,Zip: IRVINE, CA 92614
Facility ID: 137570
Application Number: 430719
Permit Number: Not reported
Status: Out of Business
Representative Name: JOEL LEGUINA
Representative Telephone: 949 4748048
Permit Status: Not reported
BCAT Number: 000601
BCAT Description: DRY CLEANING, DRY-TO-DRY NON-VENT, PERC
CCAT Number: Not reported
CCAT Description: Not reported
UTM East: 0
UTM North: 0
Application Date: 06/01/2004
PO Issue Date: 12/31/9999

Map ID
 Direction
 Distance
 Elevation

MAP FINDINGS

Site

Database(s)

EDR ID Number
 EPA ID Number

GOLDEN TOUCH CLEANERS (Continued)

S121695283

NAICS Code: Not reported
 SIC Code: 7216

BC281
SSW
1/8-1/4
0.214 mi.
1131 ft.

GOLDEN TOUCH CLEANERS
2540 MAIN ST
IRVINE, CA 92614
Site 3 of 6 in cluster BC

CA DRYCLEANERS **S121698542**
N/A

Relative:
Lower
Actual:
37 ft.

DRYCLEAN SOUTH COAST:

Name: GOLDEN TOUCH CLEANERS
 Address: 2540 MAIN ST
 City,State,Zip: IRVINE, CA 92614
 Facility ID: 56293
 Application Number: 154346
 Permit Number: M60430
 Status: Out of Business
 Representative Name: HENRY GOLDEN
 Representative Telephone: 213 4784768
 Permit Status: INACTIVE
 BCAT Number: 000234
 BCAT Description: DRY CLEANING EQUIP PERCHLOROETHYLENE
 CCAT Number: 04
 CCAT Description: VAPOR RECOVERY UNIT COMPRESS & CONDENSE
 UTM East: 423.04199219
 UTM North: 3726.4709473
 Application Date: 03/05/1987
 PO Issue Date: 02/24/1988
 NAICS Code: Not reported
 SIC Code: 7216

Name: GOLDEN TOUCH CLEANERS
 Address: 2540 MAIN ST
 City,State,Zip: IRVINE, CA 92614
 Facility ID: 56293
 Application Number: 296074
 Permit Number: D85272
 Status: Out of Business
 Representative Name: HENRY GOLDEN
 Representative Telephone: 213 4784768
 Permit Status: INACT_NR
 BCAT Number: 000601
 BCAT Description: DRY CLEANING, DRY-TO-DRY NON-VENT, PERC
 CCAT Number: Not reported
 CCAT Description: Not reported
 UTM East: 423.04199219
 UTM North: 3726.4709473
 Application Date: 08/26/1994
 PO Issue Date: 09/08/1994
 NAICS Code: Not reported
 SIC Code: 7216

Map ID
Direction
Distance
Elevation

MAP FINDINGS

Site

Database(s)

EDR ID Number
EPA ID Number

BC282
SSW
1/8-1/4
0.214 mi.
1131 ft.

PICCADILLY CLEANERS
2540 MAIN ST STE C
IRVINE, CA 92614
Site 4 of 6 in cluster BC

CA DRYCLEANERS **S109149083**
CA HWTS **N/A**

Relative:
Lower
Actual:
37 ft.

DRYCLEANERS:

Name: PICCADILLY CLEANERS
Address: 2540 MAIN ST STE C
City,State,Zip: IRVINE, CA 926146241
EPA Id: CAL000333394
NAICS Code: 81232
NAICS Description: Drycleaning and Laundry Services (except Coin-Operated)
SIC Code: 7211
SIC Description: Power Laundries, Family and Commercial
Create Date: 06/06/2008
Facility Active: Yes
Inactive Date: Not reported
Facility Addr2: Not reported
Owner Name: LINDA SETIAN
Owner Address: 8 SHARPSBURG
Owner Address 2: Not reported
Owner Telephone: 7147468847
Contact Name: LINDA SETIAN
Contact Address: 8 SHARPSBURG
Contact Address 2: Not reported
Contact Telephone: 9496600010
Contact Fax: Not reported
Mailing Name: Not reported
Mailing Address 1: 2540 MAIN ST STE C
Mailing Address 2: Not reported
Mailing City: IRVINE
Mailing State: CA
Mailing Zip: 926146241
Owner Fax: Not reported
Region Code: 4
Latitude: 33.68186
Longitude: -117.84357

HWTS:

Name: PICCADILLY CLEANERS
Address: 2540 MAIN ST STE C
Address 2: Not reported
City,State,Zip: IRVINE, CA 92614
EPA ID: CAL000333394
Inactive Date: 06/30/2021
Create Date: 06/06/2008
Last Act Date: Not reported
Mailing Name: Not reported
Mailing Address: 2540 MAIN ST STE C
Mailing Address 2: Not reported
Mailing City,State,Zip: IRVINE, CA 926146241
Owner Name: LINDA SETIAN
Owner Address: 8 SHARPSBURG
Owner Address 2: Not reported
Owner City,State,Zip: IRVINE, CA 926202647
Owner Phone: Not reported
Owner Fax: Not reported
Contact Name: LINDA SETIAN

Map ID
Direction
Distance
Elevation

MAP FINDINGS

Site

Database(s)

EDR ID Number
EPA ID Number

PICCADILLY CLEANERS (Continued)

S109149083

Contact Address: 8 SHARPSBURG
Contact Address 2: Not reported
City,State,Zip: IRVINE, CA 92620
Contact Phone: Not reported
Contact Fax: Not reported
Facility Status: Inactive
Facility Type: PERMANENT
Category: STATE
Latitude: 33.68186
Longitude: -117.84357

NAICS:
EPA ID: CAL000333394
Create Date: 2008-06-06 13:18:54.783
NAICS Code: 81232
NAICS Description: Drycleaning and Laundry Services (except Coin-Operated)
Issued EPA ID Date: 2008-06-06 13:18:54.77000
Inactive Date: Not reported
Facility Name: PICCADILLY CLEANERS
Facility Address: 2540 MAIN ST STE C
Facility Address 2: Not reported
Facility City: IRVINE
Facility County: Not reported
Facility State: CA
Facility Zip: 926146241

**BC283
SSW
1/8-1/4
0.214 mi.
1131 ft.**

**PICCADILLY CLEANERS
2540 MAIN ST STE C
IRVINE, CA 92614
Site 5 of 6 in cluster BC**

**RCRA NonGen / NLR 1024820363
CAL000333394**

**Relative:
Lower
Actual:
37 ft.**

RCRA Listings:
Date Form Received by Agency: 20080606
Handler Name: Piccadilly Cleaners
Handler Address: 2540 MAIN ST STE C
Handler City,State,Zip: IRVINE, CA 92614-6241
EPA ID: CAL000333394
Contact Name: LINDA SETIAN
Contact Address: 8 SHARPSBURG
Contact City,State,Zip: IRVINE, CA 92620
Contact Telephone: 949-660-0010
Contact Fax: Not reported
Contact Email: LINDASETIAN@GMAIL.COM
Contact Title: Not reported
EPA Region: 09
Land Type: Not reported
Federal Waste Generator Description: Not a generator, verified
Non-Notifier: Not reported
Biennial Report Cycle: Not reported
Accessibility: Not reported
Active Site Indicator: Handler Activities
State District Owner: Not reported
State District: Not reported
Mailing Address: 2540 MAIN ST STE C
Mailing City,State,Zip: IRVINE, CA 92614-6241
Owner Name: Linda Setian

Map ID
 Direction
 Distance
 Elevation

MAP FINDINGS

Site

Database(s)

EDR ID Number
 EPA ID Number

PICCADILLY CLEANERS (Continued)

1024820363

Owner Type:	Other
Operator Name:	Linda Setian
Operator Type:	Other
Short-Term Generator Activity:	No
Importer Activity:	No
Mixed Waste Generator:	No
Transporter Activity:	No
Transfer Facility Activity:	No
Recycler Activity with Storage:	No
Small Quantity On-Site Burner Exemption:	No
Smelting Melting and Refining Furnace Exemption:	No
Underground Injection Control:	No
Off-Site Waste Receipt:	No
Universal Waste Indicator:	Yes
Universal Waste Destination Facility:	Yes
Federal Universal Waste:	No
Active Site State-Reg Handler:	---
Federal Facility Indicator:	Not reported
Hazardous Secondary Material Indicator:	N
Sub-Part K Indicator:	Not reported
2018 GPRA Permit Baseline:	Not on the Baseline
2018 GPRA Renewals Baseline:	Not on the Baseline
202 GPRA Corrective Action Baseline:	No
Subject to Corrective Action Universe:	No
Non-TSDFs Where RCRA CA has Been Imposed Universe:	No
Corrective Action Priority Ranking:	No NCAPS ranking
Environmental Control Indicator:	No
Institutional Control Indicator:	No
Human Exposure Controls Indicator:	N/A
Groundwater Controls Indicator:	N/A
Significant Non-Complier Universe:	No
Unaddressed Significant Non-Complier Universe:	No
Addressed Significant Non-Complier Universe:	No
Significant Non-Complier With a Compliance Schedule Universe:	No
Financial Assurance Required:	Not reported
Handler Date of Last Change:	20180905
Recognized Trader-Importer:	No
Recognized Trader-Exporter:	No
Importer of Spent Lead Acid Batteries:	No
Exporter of Spent Lead Acid Batteries:	No
Recycler Activity Without Storage:	No
Manifest Broker:	No
Sub-Part P Indicator:	No

Handler - Owner Operator:

Owner/Operator Indicator:	Operator
Owner/Operator Name: LINDA SETIAN	
Legal Status:	Other
Date Became Current:	Not reported
Date Ended Current:	Not reported
Owner/Operator Address:	8 SHARPSBURG
Owner/Operator City,State,Zip:	IRVINE, CA 92620
Owner/Operator Telephone:	949-660-0010
Owner/Operator Telephone Ext:	Not reported
Owner/Operator Fax:	Not reported
Owner/Operator Email:	Not reported

Map ID
 Direction
 Distance
 Elevation

MAP FINDINGS

Site

Database(s)

EDR ID Number
 EPA ID Number

PICCADILLY CLEANERS (Continued)

1024820363

Owner/Operator Indicator:	Owner
Owner/Operator Name: LINDA SETIAN	
Legal Status:	Other
Date Became Current:	Not reported
Date Ended Current:	Not reported
Owner/Operator Address:	8 SHARPSBURG
Owner/Operator City,State,Zip:	IRVINE, CA 92620-2647
Owner/Operator Telephone:	714-746-8847
Owner/Operator Telephone Ext:	Not reported
Owner/Operator Fax:	Not reported
Owner/Operator Email:	Not reported

Historic Generators:

Receive Date:	20080606
Handler Name: PICCADILLY CLEANERS	
Federal Waste Generator Description:	Not a generator, verified
State District Owner:	Not reported
Large Quantity Handler of Universal Waste:	No
Recognized Trader Importer:	No
Recognized Trader Exporter:	No
Spent Lead Acid Battery Importer:	No
Spent Lead Acid Battery Exporter:	No
Current Record:	Yes
Non Storage Recycler Activity:	Not reported
Electronic Manifest Broker:	Not reported

List of NAICS Codes and Descriptions:

NAICS Code:	81232
NAICS Description:	DRYCLEANING AND LAUNDRY SERVICES (EXCEPT COIN-OPERATED)

Facility Has Received Notices of Violations:

Violations:	No Violations Found
-------------	---------------------

Evaluation Action Summary:

Evaluations:	No Evaluations Found
--------------	----------------------

BC284
SSW
1/8-1/4
0.214 mi.
1131 ft.

MAIN STREET PHOTO
2540 MAIN STREET C
IRVINE, CA 92612
Site 6 of 6 in cluster BC

RCRA-SQG **1000306244**
FINDS **CAD982467201**
ECHO

Relative:
Lower
Actual:
37 ft.

RCRA Listings:	
Date Form Received by Agency:	19881031
Handler Name:	Main Street Photo
Handler Address:	2540 MAIN STREET C
Handler City,State,Zip:	IRVINE, CA 92612
EPA ID:	CAD982467201
Contact Name:	ENVIRONMENTAL MANAGER
Contact Address:	2540 MAIN STREET C
Contact City,State,Zip:	IRVINE, CA 92715
Contact Telephone:	714-474-9270
Contact Fax:	Not reported
Contact Email:	Not reported
Contact Title:	Not reported

Map ID
Direction
Distance
Elevation

MAP FINDINGS

Site

Database(s)

EDR ID Number
EPA ID Number

MAIN STREET PHOTO (Continued)

1000306244

EPA Region:	09
Land Type:	Other
Federal Waste Generator Description:	Small Quantity Generator
Non-Notifier:	Not reported
Biennial Report Cycle:	Not reported
Accessibility:	Not reported
Active Site Indicator:	Handler Activities
State District Owner:	Ca
State District:	4
Mailing Address:	2540 MAIN STREET C
Mailing City,State,Zip:	IRVINE, CA 92612
Owner Name:	Huang Yuan-Yung
Owner Type:	Private
Operator Name:	Not Required
Operator Type:	Private
Short-Term Generator Activity:	No
Importer Activity:	No
Mixed Waste Generator:	No
Transporter Activity:	No
Transfer Facility Activity:	No
Recycler Activity with Storage:	No
Small Quantity On-Site Burner Exemption:	No
Smelting Melting and Refining Furnace Exemption:	No
Underground Injection Control:	No
Off-Site Waste Receipt:	No
Universal Waste Indicator:	No
Universal Waste Destination Facility:	No
Federal Universal Waste:	No
Active Site State-Reg Handler:	---
Federal Facility Indicator:	Not reported
Hazardous Secondary Material Indicator:	NN
Sub-Part K Indicator:	Not reported
2018 GPRC Permit Baseline:	Not on the Baseline
2018 GPRC Renewals Baseline:	Not on the Baseline
202 GPRC Corrective Action Baseline:	No
Subject to Corrective Action Universe:	No
Non-TSDs Where RCRA CA has Been Imposed Universe:	No
Corrective Action Priority Ranking:	No NCAPS ranking
Environmental Control Indicator:	No
Institutional Control Indicator:	No
Human Exposure Controls Indicator:	N/A
Groundwater Controls Indicator:	N/A
Significant Non-Complier Universe:	No
Unaddressed Significant Non-Complier Universe:	No
Addressed Significant Non-Complier Universe:	No
Significant Non-Complier With a Compliance Schedule Universe:	No
Financial Assurance Required:	Not reported
Handler Date of Last Change:	20020627
Recognized Trader-Importer:	No
Recognized Trader-Exporter:	No
Importer of Spent Lead Acid Batteries:	No
Exporter of Spent Lead Acid Batteries:	No
Recycler Activity Without Storage:	Not reported
Manifest Broker:	Not reported
Sub-Part P Indicator:	No

Map ID
Direction
Distance
Elevation

MAP FINDINGS

Site

Database(s)

EDR ID Number
EPA ID Number

MAIN STREET PHOTO (Continued)

1000306244

Handler - Owner Operator:

Owner/Operator Indicator:	Owner
Owner/Operator Name:	HUANG YUAN-YUNG
Legal Status:	Private
Date Became Current:	Not reported
Date Ended Current:	Not reported
Owner/Operator Address:	NOT REQUIRED
Owner/Operator City,State,Zip:	NOT REQUIRED, ME 99999
Owner/Operator Telephone:	415-555-1212
Owner/Operator Telephone Ext:	Not reported
Owner/Operator Fax:	Not reported
Owner/Operator Email:	Not reported

Owner/Operator Indicator:	Operator
Owner/Operator Name:	NOT REQUIRED
Legal Status:	Private
Date Became Current:	Not reported
Date Ended Current:	Not reported
Owner/Operator Address:	NOT REQUIRED
Owner/Operator City,State,Zip:	NOT REQUIRED, ME 99999
Owner/Operator Telephone:	415-555-1212
Owner/Operator Telephone Ext:	Not reported
Owner/Operator Fax:	Not reported
Owner/Operator Email:	Not reported

Historic Generators:

Receive Date:	19881031
Handler Name:	MAIN STREET PHOTO
Federal Waste Generator Description:	Small Quantity Generator
State District Owner:	Ca
Large Quantity Handler of Universal Waste:	No
Recognized Trader Importer:	No
Recognized Trader Exporter:	No
Spent Lead Acid Battery Importer:	No
Spent Lead Acid Battery Exporter:	No
Current Record:	Yes
Non Storage Recycler Activity:	Not reported
Electronic Manifest Broker:	Not reported

List of NAICS Codes and Descriptions:

NAICS Code:	81292
NAICS Description:	PHOTOFINISHING

Facility Has Received Notices of Violations:

Violations:	No Violations Found
-------------	---------------------

Evaluation Action Summary:

Evaluations:	No Evaluations Found
--------------	----------------------

FINDS:

Registry ID:	110008278390
--------------	--------------

Map ID
 Direction
 Distance
 Elevation

MAP FINDINGS

Site

Database(s)

EDR ID Number
 EPA ID Number

MAIN STREET PHOTO (Continued)

1000306244

Click Here for FRS Facility Detail Report:

Environmental Interest/Information System:

The Resource Conservation and Recovery Act Information System (RCRAInfo) is EPA's comprehensive information system in support of the Resource Conservation and Recovery Act (RCRA) of 1976 and the Hazardous and Solid Waste Amendments (HSWA) of 1984. It tracks many types of information about generators, transporters, treaters, storers, and disposers of hazardous waste.

Click this hyperlink while viewing on your computer to access additional FINDS: detail in the EDR Site Report.

ECHO:

Envid:	1000306244
Registry ID:	110008278390
DFR URL:	http://echo.epa.gov/detailed-facility-report?fid=110008278390
Name:	MAIN STREET PHOTO
Address:	2540 MAIN STREET C
City,State,Zip:	IRVINE, CA 92612

BD285
West
1/8-1/4
0.220 mi.
1161 ft.

GLOBAL METAL SOLUTIONS
2150 MCGAW AVENUE
IRVINE, CA 92614
Site 1 of 3 in cluster BD

RCRA-LQG 1023675248
CAR000272708

Relative:
Lower
Actual:
38 ft.

RCRA Listings:	20170515
Date Form Received by Agency:	Global Metal Solutions
Handler Name:	MCGAW AVENUE
Handler Address:	IRVINE, CA 92614
Handler City,State,Zip:	CAR000272708
EPA ID:	KEN TREVINO
Contact Name:	MCGAW AVE
Contact Address:	IRVINE, CA 92614
Contact City,State,Zip:	949-872-2995 218
Contact Telephone:	Not reported
Contact Fax:	KEN@GMS1.NET
Contact Email:	MGR MAINTENANCE & FACILITIES
Contact Title:	09
EPA Region:	Private
Land Type:	Large Quantity Generator
Federal Waste Generator Description:	Not reported
Non-Notifier:	Not reported
Biennial Report Cycle:	Not reported
Accessibility:	Handler Activities
Active Site Indicator:	Not reported
State District Owner:	Not reported
State District:	Not reported
Mailing Address:	MCGAW AVE
Mailing City,State,Zip:	IRVINE, CA 92614
Owner Name:	Global Metal Solutions Inc
Owner Type:	Private
Operator Name:	Mario Robles
Operator Type:	Private
Short-Term Generator Activity:	No
Importer Activity:	No
Mixed Waste Generator:	No

Map ID
 Direction
 Distance
 Elevation

MAP FINDINGS

Site

Database(s)

EDR ID Number
 EPA ID Number

GLOBAL METAL SOLUTIONS (Continued)

1023675248

Transporter Activity:	No
Transfer Facility Activity:	No
Recycler Activity with Storage:	No
Small Quantity On-Site Burner Exemption:	No
Smelting Melting and Refining Furnace Exemption:	No
Underground Injection Control:	No
Off-Site Waste Receipt:	No
Universal Waste Indicator:	No
Universal Waste Destination Facility:	No
Federal Universal Waste:	No
Active Site State-Reg Handler:	---
Federal Facility Indicator:	Not reported
Hazardous Secondary Material Indicator:	NN
Sub-Part K Indicator:	Not reported
2018 GPRC Permit Baseline:	Not on the Baseline
2018 GPRC Renewals Baseline:	Not on the Baseline
202 GPRC Corrective Action Baseline:	No
Subject to Corrective Action Universe:	No
Non-TSDFs Where RCRA CA has Been Imposed Universe:	No
Corrective Action Priority Ranking:	No NCAPS ranking
Environmental Control Indicator:	No
Institutional Control Indicator:	No
Human Exposure Controls Indicator:	N/A
Groundwater Controls Indicator:	N/A
Significant Non-Complier Universe:	No
Unaddressed Significant Non-Complier Universe:	No
Addressed Significant Non-Complier Universe:	No
Significant Non-Complier With a Compliance Schedule Universe:	No
Financial Assurance Required:	Not reported
Handler Date of Last Change:	20170605
Recognized Trader-Importer:	No
Recognized Trader-Exporter:	No
Importer of Spent Lead Acid Batteries:	No
Exporter of Spent Lead Acid Batteries:	No
Recycler Activity Without Storage:	Not reported
Manifest Broker:	Not reported
Sub-Part P Indicator:	No

Hazardous Waste Summary:

Waste Code:	D001
Waste Description:	Ignitable Waste

Handler - Owner Operator:

Owner/Operator Indicator:	Operator
Owner/Operator Name:	MARIO ROBLES
Legal Status:	Private
Date Became Current:	20070101
Date Ended Current:	Not reported
Owner/Operator Address:	Not reported
Owner/Operator City,State,Zip:	Not reported
Owner/Operator Telephone:	Not reported
Owner/Operator Telephone Ext:	Not reported
Owner/Operator Fax:	Not reported
Owner/Operator Email:	Not reported

Map ID
Direction
Distance
Elevation

MAP FINDINGS

Site

Database(s)

EDR ID Number
EPA ID Number

GLOBAL METAL SOLUTIONS (Continued)

1023675248

Owner/Operator Indicator: Owner
Owner/Operator Name: GLOBAL METAL SOLUTIONS INC
Legal Status: Private
Date Became Current: 20170101
Date Ended Current: Not reported
Owner/Operator Address: 2150 MCGAW AVE
Owner/Operator City,State,Zip: IRVINE, CA 92614
Owner/Operator Telephone: 949-872-2995
Owner/Operator Telephone Ext: Not reported
Owner/Operator Fax: Not reported
Owner/Operator Email: Not reported

Historic Generators:

Receive Date: 20170515
Handler Name: GLOBAL METAL SOLUTIONS
Federal Waste Generator Description: Large Quantity Generator
State District Owner: Not reported
Large Quantity Handler of Universal Waste: No
Recognized Trader Importer: No
Recognized Trader Exporter: No
Spent Lead Acid Battery Importer: No
Spent Lead Acid Battery Exporter: No
Current Record: Yes
Non Storage Recycler Activity: Not reported
Electronic Manifest Broker: Not reported

List of NAICS Codes and Descriptions:

NAICS Code: 332813
NAICS Description: ELECTROPLATING, PLATING, POLISHING, ANODIZING, AND COLORING

Facility Has Received Notices of Violations:

Violations: No Violations Found

Evaluation Action Summary:

Evaluations: No Evaluations Found

BD286
West
1/8-1/4
0.220 mi.
1161 ft.

GLOBAL METAL SOLUTIONS
2150 MCGAW AVENUE
IRVINE, CA 92614
Site 2 of 3 in cluster BD

FINDS 1023709220
ECHO N/A
PFAS ECHO

Relative:
Lower

FINDS:
Registry ID: 110070126345

Actual:
38 ft.

[Click Here for FRS Facility Detail Report:](#)

Environmental Interest/Information System:

The Resource Conservation and Recovery Act Information System (RCRAInfo) is EPA's comprehensive information system in support of the Resource Conservation and Recovery Act (RCRA) of 1976 and the Hazardous and Solid Waste Amendments (HSWA) of 1984. It tracks many types of information about generators, transporters, treaters, storers, and disposers of hazardous waste.

Map ID
Direction
Distance
Elevation

MAP FINDINGS

Site

Database(s)

EDR ID Number
EPA ID Number

GLOBAL METAL SOLUTIONS (Continued)

1023709220

[Click this hyperlink](#) while viewing on your computer to access additional FINDS: detail in the EDR Site Report.

ECHO:

Envid: 1023709220
Registry ID: 110070126345
DFR URL: <http://echo.epa.gov/detailed-facility-report?fid=110070126345>
Name: GLOBAL METAL SOLUTIONS
Address: 2150 MCGAW AVENUE
City,State,Zip: IRVINE, CA 92614

PFAS ECHO:

Name: GLOBAL METAL SOLUTIONS
Address: Not reported
City,State,Zip: IRVINE, CA
Latitude: 33.693051
Longitude: -117.845395
Count: 1
County: ORANGE
Status: Active
Region: 09
Industry: Metal Coating
ECHO Facility Report: <https://echo.epa.gov/detailed-facility-report?fid=110070126345>
Facility Percent Minority: 70.763
Facility Derived Tribes: -
Facility Population: 5910.97
EPA Programs: RCRA
Federal Facility: No
Federal Agency: -
Facility FIPS Code: 06059
Facility Indian Country Flag: N
Facility Collection Method: GDT-ADDRESS MATCHING (GEOCODING)
Facility Derived HUC: 18070204
Facility Derived WBD: 180702040103
Facility Derived CD113: 45
Facility Derived CB2010: 060590755151115
Facility Major Flag: -
Facility Active Flag: Y
Facility Inspection Count: 0
Facility Date Last Inspection: -
Facility Days Last Inspection: -
Facility Informal Count: 0
Facility Date Last Informal Action: -
Facility Formal Action Count: 0
Facility Date Last Formal Action: -
Facility Total Penalties: 0
Facility Penalty Count: -
Facility Date Last Penalty: -
Facility Last Penalty AMT: -
Facility QTRS With NC: 0
Facility Programs With SNC: 0
Facility Compliance Status: No Violation Identified
Facility SNC Flag: N
AIR Flag: N
NPDES Flag: N
SDWIS Flag: N

Map ID
 Direction
 Distance
 Elevation

MAP FINDINGS

Site

Database(s)

EDR ID Number
 EPA ID Number

GLOBAL METAL SOLUTIONS (Continued)

1023709220

RCRA Flag:	Y
TRI Flag:	N
GHG Flag:	N
AIR IDS:	-
CAA Permit Types:	-
CAA NAICS:	-
CAA SICS:	-
NPDES IDS:	-
CWA Permit Types:	-
CWA NAICS:	-
CWA SICS:	-
RCRA IDS:	CAR000272708
RCRA Permit Types:	LQG
RCRA NAICS:	332813
SDWA IDS:	-
SDWA System Types:	-
SDWA Compliance Status:	-
SDWA SNC Flag:	N
TRI IDS:	-
TRI Releases Transfers:	-
TRI On Site Releases:	-
TRI Off Site Transfers:	-
TRI Reporter:	-
Facility IMP Water Flag:	-
EJSCREEN Flag US:	N
EJSCREEN Report:	https://ejscreen.epa.gov/mapper/mobile/EJSCREEN_mobile.aspx?geometry=%7B%22x%22:-117.845395,%22y%22:33.693051,%22spatialReference%22:%7B%22wkid%22:4326%7D%7D&unit=9035&areatype=&areaid=&basemap=streets&distance=1

BD287
West
1/8-1/4
0.220 mi.
1161 ft.

GLOBAL METAL SOLUTIONS
2150 MCGAW AVE
IRVINE, CA 92614

CA CERS HAZ WASTE **S113043459**
CA CERS **N/A**

Site 3 of 3 in cluster BD

Relative:
Lower

CERS HAZ WASTE:

Actual:
38 ft.

Name:	GLOBAL METAL SOLUTIONS
Address:	2150 MCGAW AVE
City,State,Zip:	IRVINE, CA 92614
Site ID:	427759
CERS ID:	10546768
CERS Description:	Hazardous Waste Generator

CERS:

Name:	GLOBAL METAL SOLUTIONS
Address:	2150 MCGAW AVE
City,State,Zip:	IRVINE, CA 92614
Site ID:	427759
CERS ID:	10546768
CERS Description:	Chemical Storage Facilities

Violations:

Site ID:	427759
Site Name:	Global Metal Solutions
Violation Date:	07-11-2018
Citation:	22 CCR 15 66265.174 - California Code of Regulations, Title 22, Chapter 15, Section(s) 66265.174

Map ID
Direction
Distance
Elevation

MAP FINDINGS

Site

Database(s)

EDR ID Number
EPA ID Number

GLOBAL METAL SOLUTIONS (Continued)

S113043459

Violation Description: Failure to inspect weekly, areas where hazardous waste containers are stored or transferred. The owner or operator shall look for leaking containers and for deterioration of containers and the containment system caused by corrosion or other factors.

Violation Notes: Returned to compliance on 08/15/2018. The inspection logs were not available after May 28, 2018. The owner or operator shall inspect areas used for container storage or transfer, at least weekly, looking for leaking containers and for deterioration of containers and the containment system caused by corrosion and other factors. **CORRECTIVE ACTION:** Immediately begin conducting the necessary weekly inspections for all hazardous waste containers at this facility. Provide proof (inspection logs for the next two weeks) to this agency within 30 days.

Violation Division: Orange County Environmental Health
Violation Program: HW
Violation Source: CERS,

Site ID: 427759
Site Name: Global Metal Solutions
Violation Date: 07-11-2018
Citation: HSC 6.95 25508(a)(1) - California Health and Safety Code, Chapter 6.95, Section(s) 25508(a)(1)

Violation Description: Failure to complete and electronically submit the Business Activities Page and/or Business Owner Operator Identification Page.

Violation Notes: Returned to compliance on 07/11/2018. Completed this while at the site..

Violation Division: Orange County Environmental Health
Violation Program: HMRRP
Violation Source: CERS,

Site ID: 427759
Site Name: Global Metal Solutions
Violation Date: 09-02-2016
Citation: 22 CCR 15 66265.16 - California Code of Regulations, Title 22, Chapter 15, Section(s) 66265.16

Violation Description: Failure to provide employees with hazardous waste training within the first six months after the date of their employment or assignment to a facility, or to a new position at a facility and annually thereafter. Training records on current personnel shall be kept until closure of the facility and for former employees the record shall be kept for at least three years from the date the employee last worked at the facility.

Violation Notes: Returned to compliance on 05/21/2018. Hazardous waste handler facility employee annual training had not been conducted in the last year and was overdue. Director informed me that training was being arranged. Once completed, submit a copy of the training outline and employee sign in log to this Agency.

Violation Division: Orange County Environmental Health
Violation Program: HW
Violation Source: CERS,

Site ID: 427759
Site Name: Global Metal Solutions
Violation Date: 06-21-2018
Citation: HSC 6.95 25508(a)(1) - California Health and Safety Code, Chapter 6.95, Section(s) 25508(a)(1)

Violation Description: Failure to complete and electronically submit the Business Activities

Map ID
Direction
Distance
Elevation

MAP FINDINGS

Site

Database(s)

EDR ID Number
EPA ID Number

GLOBAL METAL SOLUTIONS (Continued)

S113043459

Page and/or Business Owner Operator Identification Page.
Violation Notes: Returned to compliance on 07/11/2018.
Violation Division: Orange County Environmental Health
Violation Program: HMRRP
Violation Source: CERS,

Site ID: 427759
Site Name: Global Metal Solutions
Violation Date: 07-11-2018
Citation: 22 CCR 12 66262.34(f) - California Code of Regulations, Title 22, Chapter 12, Section(s) 66262.34(f)
Violation Description: Failure to properly label hazardous waste accumulation containers and portable tanks with the following requirements: "Hazardous Waste", name and address of the generator, physical and chemical characteristics of the Hazardous Waste, and starting accumulation date.
Violation Notes: Returned to compliance on 01/21/2022. Several of the hazardous and universal waste containers were either not labeled, had missing information on the labels (accumulation dates), or did not have the appropriate labels for the wastes contained inside. Please ensure all waste containers are properly labeled with all the required information. For the SWARF waste bins used to temporarily store the waste, an excluded recyclable materials label was being used - this is not correct. The proper label should be for Non-RCRA Hazardous Waste and labeled as such. All hazardous waste containers shall be marked with the following information: 1) the words Hazardous Waste ; 2) name and address of generator; 3) hazardous properties; 4) physical state; 5) composition (contents); 6) accumulation start date. CORRECTIVE ACTION: Immediately label these containers and ensure that all hazardous waste containers are marked with all the required information. Provide proof (pictures) to this agency within 30 days.
Violation Division: Orange County Environmental Health
Violation Program: HW
Violation Source: CERS,

Site ID: 427759
Site Name: Global Metal Solutions
Violation Date: 09-02-2016
Citation: 22 CCR 12 66262.34(f) - California Code of Regulations, Title 22, Chapter 12, Section(s) 66262.34(f)
Violation Description: Failure to properly label hazardous waste accumulation containers and portable tanks with the following requirements: "Hazardous Waste", name and address of the generator, physical and chemical characteristics of the Hazardous Waste, and starting accumulation date.
Violation Notes: Returned to compliance on 05/21/2018. Hazardous aerosol can waste were either partially labeled with the required hazardous waste information or unmarked. Several drums storing hazardous oily water waste were not marked with the waste's starting accumulation date and its hazardous property. Containers storing hazardous waste must be marked with the required information. Once corrected, submit the attached certificate of return to compliance, signed and dated, to this Agency within 30 days.
Violation Division: Orange County Environmental Health
Violation Program: HW
Violation Source: CERS,

Map ID
Direction
Distance
Elevation

MAP FINDINGS

Site

Database(s)

EDR ID Number
EPA ID Number

GLOBAL METAL SOLUTIONS (Continued)

S113043459

Site ID: 427759
Site Name: Global Metal Solutions
Violation Date: 06-21-2018
Citation: HSC 6.95 25508(a)(1) - California Health and Safety Code, Chapter 6.95, Section(s) 25508(a)(1)
Violation Description: Failure to complete and electronically submit hazardous material inventory information for all reportable hazardous materials on site at or above reportable quantities.
Violation Notes: Returned to compliance on 07/11/2018.
Violation Division: Orange County Environmental Health
Violation Program: HMRRP
Violation Source: CERS,

Site ID: 427759
Site Name: Global Metal Solutions
Violation Date: 04-30-2014
Citation: 22 CCR 12 66262.34(f) - California Code of Regulations, Title 22, Chapter 12, Section(s) 66262.34(f)
Violation Description: Failure to properly label hazardous waste accumulation containers with the following requirements: "Hazardous Waste", name and address of the generator, physical and chemical characteristics of the Hazardous Waste, and starting accumulation date.
Violation Notes: Returned to compliance on 07/31/2014. The storage container of flammable waste located close to the polishing area was not marked with its accumulation start date. The work station storage bins for collecting hazardous waste prior to transfer to storage drums in the designated hazardous waste storage area were also not marked with their accumulation start dates. Containers storing hazardous waste must be marked with the start date of waste accumulation.
Violation Division: Orange County Environmental Health
Violation Program: HW
Violation Source: CERS,

Site ID: 427759
Site Name: Global Metal Solutions
Violation Date: 02-11-2021
Citation: HSC 6.95 25508(a)(3) - California Health and Safety Code, Chapter 6.95, Section(s) 25508(a)(3)
Violation Description: Failure to complete and electronically submit hazardous material inventory information for all reportable hazardous materials on site at or above reportable quantities.
Violation Notes: Returned to compliance on 06/09/2021. OBSERVATION: The business failed to complete and electronically submit chemical inventory information for all reportable hazardous materials on site at or above reportable quantities. CORRECTIVE ACTION: Complete and electronically submit the chemical inventory information for all reportable hazardous materials on site at or above reportable quantities.
Violation Division: Orange County Environmental Health
Violation Program: HMRRP
Violation Source: CERS,

Site ID: 427759
Site Name: Global Metal Solutions
Violation Date: 04-30-2014
Citation: 22 CCR 12 66262.34(f) - California Code of Regulations, Title 22, Chapter 12, Section(s) 66262.34(f)
Violation Description: Failure to properly label hazardous waste accumulation containers with

Map ID
Direction
Distance
Elevation

MAP FINDINGS

Site

Database(s)

EDR ID Number
EPA ID Number

GLOBAL METAL SOLUTIONS (Continued)

S113043459

Violation Notes: the following requirements: "Hazardous Waste", name and address of the generator, physical and chemical characteristics of the Hazardous Waste, and starting accumulation date. Returned to compliance on 07/31/2014. The work station storage bins for collecting hazardous waste prior to transfer to the storage drums in the designated hazardous waste storage area were unmarked. The storage container of flammable waste located close to the polishing area was not marked with its hazardous property and its accumulation start date. In general, most all of the facility's hazardous waste storage drums were not marked with their content's hazardous property. Containers storing hazardous waste must be marked with the required identifying information.

Violation Division: Orange County Environmental Health
Violation Program: HW
Violation Source: CERS,

Site ID: 427759
Site Name: Global Metal Solutions
Violation Date: 04-30-2014
Citation: HSC 6.67 Multiple Sections - California Health and Safety Code, Chapter 6.67, Section(s) Multiple Sections
Violation Description: Haz Waste Generator Program - Training - General
Violation Notes: Returned to compliance on 07/31/2014. The provided training records showed 4 employees received hazardous waste related training on 2-28-13. Records showed 33 employees work on site. All facility personnel must receive annual training that will ensure that they are able to respond effectively to hazardous waste related emergencies. The type and degree of training required will depend on each employee's responsibilities associated with his / her job function / description. Also, at a minimum, all employees, regardless of their position, must be familiar with the facility's contingency plan and evacuation procedures so that they can respond effectively in an emergency. Maintain training records available for inspection. Training records include an outline of the training completed along with training roster(s).

Violation Division: Orange County Environmental Health
Violation Program: HW
Violation Source: CERS,

Site ID: 427759
Site Name: Global Metal Solutions
Violation Date: 07-11-2018
Citation: HSC 6.95 25508(a)(1) - California Health and Safety Code, Chapter 6.95, Section(s) 25508(a)(1)
Violation Description: Failure to complete and electronically submit hazardous material inventory information for all reportable hazardous materials on site at or above reportable quantities.

Violation Notes: Returned to compliance on 07/11/2018. Completed this while at the site.

Violation Division: Orange County Environmental Health
Violation Program: HMRRP
Violation Source: CERS,

Evaluation:
Eval General Type: Compliance Evaluation Inspection
Eval Date: 02-11-2021
Violations Found: Yes

Map ID
Direction
Distance
Elevation

MAP FINDINGS

Site

Database(s)

EDR ID Number
EPA ID Number

GLOBAL METAL SOLUTIONS (Continued)

S113043459

Eval Type: Routine done by local agency
Eval Notes: Met with Cesar Aquirre, Engineering Associate, at the facility and walked through the facility and around the perimeter. The facility had emailed to request assistance with the California Environmental Reporting System (CERS) database annual submittal. Observed the following hazardous materials stored at the site, above the reportable thresholds, that are not included in the CERS submittal dated 10/2/20:
- Propane, 6-7 gallon cylinders - Hocut cutting oil/coolant, 2- 55 gallon drums (and amount stored inside machines if applicable) - Hydraulic oil (if the amount stored inside machines is at or above 55 gallons total) - Buffing compound/MPC 7 Liquabrade each 7, 55-gallon drums, check SDS to see if these are solely irritants or sensitizers (if these are then there is a higher reporting threshold of 500 gallons versus 55 gallons) and if chemically similar (if these are, then combine these two quantities 14x55). - Waste aerosol cans pending onsite recycling (report [Truncated])
Eval Division: Orange County Environmental Health
Eval Program: HMRRP
Eval Source: CERS,
Eval General Type: Other/Unknown
Eval Date: 04-09-2015
Violations Found: No
Eval Type: Other, not routine, done by local agency
Eval Notes: consultant called to discuss the handling of MPC's waste swarf as scrap metal versus ERM. I reviewed program comments for discussion. I referred her to the 8-20-14 F04 which discussed this topic and stated what law sections had to be addressed. I asked her to get a copy of that report from her client and ensure that she had addressed it.
Eval Division: Orange County Environmental Health
Eval Program: HW
Eval Source: CERS,
Eval General Type: Other/Unknown
Eval Date: 04-10-2014
Violations Found: No
Eval Type: Other, not routine, done by local agency
Eval Notes: Hello Jeff, I m the hazardous waste inspector for your facility. I ve completed review of M P C s hazardous materials inventory submittal. Several revisions are necessary for acceptance. Please access e-submit, review, and resubmit. What revisions are requested are identified there and also below: For haz mat inventory: >identify the days on site for acetylene, acetone, >identify the hazardous components of the SWORF, identify each component's CAS# and whether it is an EHS. >confirm information provided for waste oil. The hazardous component of the waste was identified as 0.9%. Only need to disclose when hazardous component in the mixture is >1% by weight if non-carcinogenic, or 0.1% by weight if carcinogenic. CAS# of components must be identified. For MAP: >identify site orientation (north arrow), Storm drains and sewers, Emergency shutoffs, Evacuation staging areas, Electrical panel, natural gas and water shut-offs, Knox box location. Please contact me [Truncated]
Eval Division: Orange County Environmental Health
Eval Program: HMRRP
Eval Source: CERS,
Eval General Type: Other/Unknown

Map ID
Direction
Distance
Elevation

MAP FINDINGS

Site

Database(s)

EDR ID Number
EPA ID Number

GLOBAL METAL SOLUTIONS (Continued)

S113043459

Eval Date: 04-14-2015
Violations Found: No
Eval Type: Other, not routine, done by local agency
Eval Notes: received phone call from consultant regarding the handling of hazardous swarf as ERM vs. simply scrap metal. I reviewed PE background to understand the issues. I exchange phone messages.

Eval Division: Orange County Environmental Health
Eval Program: HW
Eval Source: CERS,

Eval General Type: Other/Unknown
Eval Date: 04-15-2015
Violations Found: No
Eval Type: Other, not routine, done by local agency
Eval Notes: From: Krall, Joyce Sent: Wednesday, April 15, 2015 10:28 AM To: 'Erin Winett' Subject: RE: Discussion Hello Erin, Please send over a copy of the laboratory reports 1) Heavy metal analysis 2) Sieve analysis for the hazardous waste determination of the grinding waste. I'll review the reports and respond. Regards, Joyce Krall, REHS Hazardous Waste Specialist III Environmental Health, Health Care Agency Direct: 714.640.9685 Website | Facebook | Twitter From: Erin Winett [mailto:EWinett@HTSENVIRONMENTAL.COM] Sent: Tuesday, April 14, 2015 1:06 PM To: Krall, Joyce Subject: Re: Discussion Joyce, The grindings are a mixture of the metals they process on the unit; aluminum, stainless steel and titanium. What makes the waste "hazardous" are derived from the that which makes it metal. There are no other hazardous materials present other than the metals. If memory serves, there were nonRCRA TTLC levels of chromium, possibly copper as I [Truncated]

Eval Division: Orange County Environmental Health
Eval Program: HW
Eval Source: CERS,

Eval General Type: Other/Unknown
Eval Date: 04-30-2014
Violations Found: No
Eval Type: Other, not routine, done by local agency
Eval Notes: On site to conduct a routine hazardous waste generator inspection. Jose Ramirez, manager, informed me that they had had removed the water waste from the fire response activities. He will obtain copy of disposal receipt and provide for my review. I noted several drums marked hazardous waste "4-4-14 waste from fire" in their main hazardous waste storage area.

Eval Division: Orange County Environmental Health
Eval Program: HW
Eval Source: CERS,

Eval General Type: Compliance Evaluation Inspection
Eval Date: 04-30-2014
Violations Found: Yes
Eval Type: Routine done by local agency
Eval Notes: On site for a routine non RCRA large quantity generator (LQG) hazardous waste inspection. Jose Ramirez, maintenance manager, was present for the inspection and provided consent to inspect. The facility's operations and the waste generated were discussed. The inspection included a walk of the facility's outside perimeter and its trash storage areas. I did not observe hazardous waste in the

MAP FINDINGS

GLOBAL METAL SOLUTIONS (Continued)

S113043459

facility's trash or as run off on the ground. The storage of the shop's hazardous waste was inspected. The storage containers were closed and labeled with the required information except as noted above. We reviewed the required information to be marked on containers storing hazardous waste. We discussed the marking of emptied daily for the accumulation start date when the container is emptied daily. Adequate aisle space was observed. The manager informed me that MPC was investigating the possibility of handling its hazardous waste SWARF as excluded recyclable material (ERM). [Truncated]

Eval Division: Orange County Environmental Health
 Eval Program: HW
 Eval Source: CERS,

Eval General Type: Other/Unknown
 Eval Date: 05-07-2015
 Violations Found: No
 Eval Type: Other, not routine, done by local agency

Eval Notes: Numerous email failures due to presentation size. Solutions to send were pursued. Assistance pursued. Hello Erin, Thank you for your questions. I m sending you over a presentation on HW recycling for you. It should answer most of your questions. To answer your question below no. Non RCRA hazardous metal dust waste may have a legitimate value in recycling and as such, may be handled as ERM. ERM must be stored and handled as required. Thus, when I inspect the HW generator, I check on how the ERM is being handled. I inspect for proper storage, storage times, the required identifying information on the container, and PROOF of recycling. For scrap metal, whether some gets spilled or thrown away that not a hazardous waste issue. But for ERM, if ERM ends up being thrown away it s an illegal disposal of hazardous waste. Regards, Joyce Krall, REHS Hazardous Waste Specialist III Environmental Health, Health Care Agency Direct: 714.640.9685 Website [Truncated]

Eval Division: Orange County Environmental Health
 Eval Program: HW
 Eval Source: CERS,

Eval General Type: Other/Unknown
 Eval Date: 05-16-2014
 Violations Found: No
 Eval Type: Other, not routine, done by local agency

Eval Notes: From: Krall, Joyce Sent: Friday, May 16, 2014 9:13 AM To: 'Jeff Hurtig' Subject: RE: Drained Used oil filters Hi Jeff, If the used oil filters are being removed for recycling, the storage container only needs to be marked drained used oil filters along with the accumulation start date. A facility may store less than 1 ton of used filters on site for up to 1 year. Regards, Joyce From: Jeff Hurtig [mailto:jeff@mpcip.com] Sent: Friday, May 16, 2014 6:27 AM To: Krall, Joyce Subject: Drained Used oil filters Hi Joyce, I have a question for you: Am I bound by the 90 day rule for the collection of used oil filters? (I would like to fill an entire drum which would take approximately 12 18 months) How do I properly label the drum? Is Drained Used Oil Filters with a state waste code of 352 correct? Thank you Jeff

Eval Division: Orange County Environmental Health
 Eval Program: HW
 Eval Source: CERS,

Map ID
Direction
Distance
Elevation

MAP FINDINGS

Site

Database(s)

EDR ID Number
EPA ID Number

GLOBAL METAL SOLUTIONS (Continued)

S113043459

Eval General Type: Other/Unknown
Eval Date: 06-21-2018
Violations Found: Yes
Eval Type: Other, not routine, done by local agency
Eval Notes: Based on a review of the California Environmental Reporting System (CERS), the business has failed to complete the annual certifications for 2016-2018. Pursuant to the California Health & Safety Code (H&SC) Chapter 6.95, Section 25508 and the California Code of Regulations (CCR) Title 19, Sections 2654 and 2655, businesses are required to electronically submit, review and update, or certify their hazardous materials inventory annually by March 1st. As a result, violations have been cited for the facility. If you have any questions, contact the inspector.

Eval Division: Orange County Environmental Health
Eval Program: HMRRP
Eval Source: CERS,

Eval General Type: Compliance Evaluation Inspection
Eval Date: 07-19-2023
Violations Found: No
Eval Type: Routine done by local agency
Eval Notes: Met with Cesar Acuirre, Engineering Associate, at the facility and walked through the facility and around the perimeter. Observed that the hazardous materials stored at the site, are consistent with what was disclosed in the California Environmental Reporting System (CERS) submittal dated 3/2/23. The oily water is considered "Recyclable" per HSC 25143.2, and you are considered a Recycler if you are reusing over 100 kg/month. Please review your storage/use amounts of the oily water, if applicable, and complete the 2023 submittal under Recycler. If applicable for the Recycler section, in CERS on the Business Activities page, under "Excluded and/or Exempted Materials", select "YES" for the oily water and aerosol cans. The site maintains the Emergency Response/Contingency Plan and employees have access. Employees are trained.

Eval Division: Orange County Environmental Health
Eval Program: HMRRP
Eval Source: CERS,

Eval General Type: Other/Unknown
Eval Date: 07-25-2014
Violations Found: No
Eval Type: Other, not routine, done by local agency
Eval Notes: reviewed history to ascertain what was needed for complaint closure.
Eval Division: Orange County Environmental Health
Eval Program: HW
Eval Source: CERS,

Eval General Type: Other/Unknown
Eval Date: 07-25-2014
Violations Found: No
Eval Type: Other, not routine, done by local agency
Eval Notes: From: Krall, Joyce Sent: Friday, July 25, 2014 12:53 PM To: 'Jeff Hurtig' Subject: RE: Site visit - MPC Industrial Products, INC Hello Jeff, Yes, the other day I was in your neighborhood and stopped by to re inspect hoping that you might be there. But alas not. Next week, how is your availability on TU 7-29 or TH 7-31 afternoon? Regards, Joyce Krall, REHS Hazardous Waste Specialist Environmental Health

Map ID
Direction
Distance
Elevation

MAP FINDINGS

Site

Database(s)

EDR ID Number
EPA ID Number

GLOBAL METAL SOLUTIONS (Continued)

S113043459

Department Orange County Health Care Agency 1241 E. Dyer Rd., Suite 120 Santa Ana, CA 92705-5611 jkrall@ochca.com 714 640-9685 (cell) 714-754-1768 (FAX) From: Jeff Hurtig [mailto:jeff@mpcip.com] Sent: Wednesday, July 16, 2014 8:10 AM To: Krall, Joyce Subject: Site visit - MPC Industrial Products, INC Good morning Joyce, I understand that you stopped by MPC yesterday. I m sorry I was not on site at the time of your visit. In the future, if you would be so kind as to let me know you are coming by, I will do my best to make myself [Truncated]

Eval Division: Orange County Environmental Health
Eval Program: HW
Eval Source: CERS,

Eval General Type: Other/Unknown
Eval Date: 07-31-2014
Violations Found: No
Eval Type: Other, not routine, done by local agency

Eval Notes: looked more into the info Jeff gave on ERM handling. He identified the swarf as aluminum / titanium sometimes. EC and manifests identified the swarf as stainless steel / titanium. Also, the recycling facility was identified as Global Metal Recycling on Pine St. Are they a broker or are they recycling the swarf? A letter statement is needed. email sent: From: Krall, Joyce Sent: Thursday, July 31, 2014 4:31 PM To: 'Jeff Hurtig' Subject: excluded recyclable material -ERM SWARF Hello Jeff, Thank you for the information on the change in how your facility is handling the SWARF. In follow up: 1) Please verify the composition of the SWARF. Did you say aluminum and sometimes titanium? Please Confirm. I see on manifests that the waste was identified as stainless steel / titanium. If aluminum, is the aluminum an alloy? 2) MPC will need proof that their ERM is in fact being recycled. What is Global Metal Recycling doing with MPC s SWARF? Can they provide you with a [Truncated]

Eval Division: Orange County Environmental Health
Eval Program: HW
Eval Source: CERS,

Eval General Type: Other/Unknown
Eval Date: 08-20-2014
Violations Found: No
Eval Type: Other, not routine, done by local agency

Eval Notes: I obtained manifests for the 4-8-14 and 4-9-14 removal of the oily water generated by clean up efforts. This complaint may be closed.

Eval Division: Orange County Environmental Health
Eval Program: HW
Eval Source: CERS,

Eval General Type: Other/Unknown
Eval Date: 08-23-2018
Violations Found: No
Eval Type: Other, not routine, done by local agency

Eval Notes: Business replied to my email about the status of the violations cited on 7-11-18, manifests were emailed and were the final copies and copies of the hazardous waste container logs were also submitted. Corrected all violations except for #I400 - regarding proper labeling. I need photos to demonstrate the containers I observed are properly labeled before the site can be returned to compliance.

Eval Division: Orange County Environmental Health
Eval Program: HW

Map ID
Direction
Distance
Elevation

MAP FINDINGS

Site

Database(s)

EDR ID Number
EPA ID Number

GLOBAL METAL SOLUTIONS (Continued)

S113043459

Eval Source: CERS,

Eval General Type: Compliance Evaluation Inspection
Eval Date: 09-02-2016
Violations Found: Yes
Eval Type: Routine done by local agency
Eval Notes: On site for a routine hazardous waste inspection. Ken Trevino, director of technical services, was present for the inspection and provided consent to inspect. The facility's operations and the waste generated were discussed. The facility's outside lot and dumpster area were viewed. I did not observe hazardous waste in the facility's trash or as run off on the ground. Due to event that the facility had scheduled, I agreed to return the following week to complete the inspection's document review with the director. The signed off manifests for the removal of the facility's hazardous waste were provided for review. The records for the last year were reviewed. A non RCRA (CA regulated) hazardous waste large quantity generator (LQG) is a generator of equal to or greater than 1000 kg (roughly 2200 pounds) of non RCRA hazardous waste during a single month during a one year period. In the last year, the facility's records documented that this facility was a non RCRA [Truncated]

Eval Division: Orange County Environmental Health
Eval Program: HW
Eval Source: CERS,

Eval General Type: Other/Unknown
Eval Date: 05-01-2014
Violations Found: No
Eval Type: Other, not routine, done by local agency
Eval Notes: From: Krall, Joyce Sent: Thursday, May 01, 2014 12:44 PM To: 'Jeff Hurtig' Subject: RE: MPC Document request Hello Jeff, Thank you for the documents. A thank you to Jose for taking the time to work with me on MPC's inspection. I can see from the manifests that MPC is a non RCRA hazardous waste large quantity generator (LQG). An LQG must conduct annual employee hazardous waste handling and spill response training; along with weekly hazardous waste storage container inspections. Does MPC have records to show that their employee training to be current? Does MPC have inspection logs to show that they are weekly inspecting their hazardous waste storage? Thank you, Joyce From: Jeff Hurtig [mailto:jeff@mpcip.com] Sent: Thursday, May 01, 2014 6:13 AM To: Krall, Joyce Subject: MPC Document request Good morning Joyce, I apologize for not being present yesterday for your visit. We own another company in Riverside and I work out of that site on Wednesdays. I [Truncated]

Eval Division: Orange County Environmental Health
Eval Program: HW
Eval Source: CERS,

Eval General Type: Other/Unknown
Eval Date: 05-05-2014
Violations Found: No
Eval Type: Other, not routine, done by local agency
Eval Notes: From: Krall, Joyce Sent: Monday, May 05, 2014 1:42 PM To: 'Jeff Hurtig' Subject: RE: MPC Document request Jeff, Thank you for your response. Attached is the report of my inspection. 3 violations were noted for correction. I will conduct a re inspection. Also, I noted that aerosol cans were being processed on site. Attached is DTSC's

Map ID
Direction
Distance
Elevation

MAP FINDINGS

Site

Database(s)

EDR ID Number
EPA ID Number

GLOBAL METAL SOLUTIONS (Continued)

S113043459

fact sheet on universal waste. The on-site processing of aerosols and handling its waste is acceptable provided the requirements are met. The 2nd paragraph on page 3 describes a notification requirement for the activity. Has MPC provided the required notification? Please contact me if you should have any questions. Regards, Joyce Krall, REHS Hazardous Waste Specialist Environmental Health Department Orange County Health Care Agency 1241 E. Dyer Rd., Suite 120 Santa Ana, CA 92705-5611 jkrall@ochca.com 714 640-9685 (cell) 714-754-1768 (FAX)
From: Jeff Hurtig [mailto:jeff@mpcip.com] Sent: Monday, May 05, 2014 [Truncated]

Eval Division: Orange County Environmental Health
Eval Program: HW
Eval Source: CERS,

Eval General Type: Other/Unknown
Eval Date: 08-05-2014
Violations Found: No
Eval Type: Other, not routine, done by local agency
Eval Notes: reviewed and investigated response from Jeff regarding the handling of their swarf.

Eval Division: Orange County Environmental Health
Eval Program: HW
Eval Source: CERS,

Eval General Type: Other/Unknown
Eval Date: 08-29-2016
Violations Found: No
Eval Type: Other, not routine, done by local agency
Eval Notes: reviewed and organized submittal docs in prep for inspection. Last ESubmit submission was in 2015 and not accepted.

Eval Division: Orange County Environmental Health
Eval Program: HMRRP
Eval Source: CERS,

Eval General Type: Other/Unknown
Eval Date: 08-31-2018
Violations Found: No
Eval Type: Other, not routine, done by local agency
Eval Notes: Received an email from business to correct violations. Photos provided to demonstrate containers are properly labeled. Corrected violation
The site is in compliance.

Eval Division: Orange County Environmental Health
Eval Program: HW
Eval Source: CERS,

Eval General Type: Other/Unknown
Eval Date: 09-08-2016
Violations Found: No
Eval Type: Other, not routine, done by local agency
Eval Notes: sent Ken an invite from CERS

Eval Division: Orange County Environmental Health
Eval Program: HMRRP
Eval Source: CERS,

Eval General Type: Other/Unknown
Eval Date: 09-19-2016
Violations Found: No

Map ID
Direction
Distance
Elevation

MAP FINDINGS

Site

Database(s)

EDR ID Number
EPA ID Number

GLOBAL METAL SOLUTIONS (Continued)

S113043459

Eval Type: Other, not routine, done by local agency
Eval Notes: The laboratory analysis report of a metal swarf sample provided by MPC and dated 10-16-15 was reviewed by this Agency. The laboratory analysis for heavy metal content (CAM metals) of the solid sample was conducted. The laboratory analysis for STLC was then conducted for the chromium and nickel detected. With the provision that this sample is representative of the facility's products and procedures; the facility's metal swarf represented by this sample does not appear to be hazardous for regulated heavy metals and may be handled as non-hazardous. No further testing is required by this Agency at this time. Please note that any changes in product use and procedures will necessitate the re-evaluation of the metal swarf s hazardous waste properties. If determined to be hazardous waste, then the metal swarf must be handled, stored, transported, and disposed properly. A copy of the laboratory reports and Chain of Custody are to be maintained in your on site records. [Truncated]

Eval Division: Orange County Environmental Health
Eval Program: HW
Eval Source: CERS,

Eval General Type: Other/Unknown
Eval Date: 12-15-2020
Violations Found: No
Eval Type: Other, not routine, done by local agency
Eval Notes: Received and reviewed the facility Aerosol Can Processing Notification Form. Approved and sent to file.

Eval Division: Orange County Environmental Health
Eval Program: HW
Eval Source: CERS,

Eval General Type: Other/Unknown
Eval Date: 04-08-2014
Violations Found: No
Eval Type: Other, not routine, done by local agency
Eval Notes: Not reported

Eval Division: Orange County Environmental Health
Eval Program: HW
Eval Source: CERS,

Eval General Type: Other/Unknown
Eval Date: 04-14-2015
Violations Found: No
Eval Type: Other, not routine, done by local agency
Eval Notes: looked into topic background From: Krall, Joyce Sent: Tuesday, April 14, 2015 12:39 PM To: Erin Winett Subject: Re: Discussion Hello Erin, Thank you for your email. Is the metal grinding waste a hazardous waste? Has a hazardous waste determination been completed? Joyce krall Sent from my iPhone On Apr 13, 2015, at 11:49 AM, Erin Winett <EWinett@HTSENVIRONMENTAL.COM> wrote: Joyce, Thank you for calling me back. I apologize for the phone tag we seem to be playing these last few weeks. Rather than try to recount all of the information by phone, it thought it might be easier to send this via email prior to our conversation. What I wanted to discuss with you is the if the OCDEH would take issue with MPC managing these grindings as scrap metal (not necessarily as ERM). CA s definition of scrap indicates inclusion of such materials (grindings, sanding, etc.): Scrap metal means (a) any one or more of the following, except as provided in subsection

Map ID
Direction
Distance
Elevation

MAP FINDINGS

Site

Database(s)

EDR ID Number
EPA ID Number

GLOBAL METAL SOLUTIONS (Continued)

S113043459

[Truncated]

Eval Division: Orange County Environmental Health
Eval Program: HW
Eval Source: CERS,

Eval General Type: Other/Unknown
Eval Date: 04-23-2014
Violations Found: No
Eval Type: Other, not routine, done by local agency
Eval Notes: The facility's hazardous materials disclosure and business emergency plan were accepted on e submit. copy to jeff@mpcip.com

Eval Division: Orange County Environmental Health
Eval Program: HMRRP
Eval Source: CERS,

Eval General Type: Compliance Evaluation Inspection
Eval Date: 07-11-2018
Violations Found: Yes
Eval Type: Routine done by local agency
Eval Notes: On-site to perform a routine inspection and assist the business with the California Environmental Reporting System (CERS). Walked through the facility and around the perimeter, Observed the following hazardous materials: - Propane, (1) 200 gallon aboveground storage tank and (3) 5-gallon and (3) 7-gallon cylinders - SWARF, (15-20) 55-gallon drums and (1) large waste bin ~275 gallons - Oily waste water, (2) 250-gallon totes Attempted to complete the 2018 CERS submittal - I had an appointment and was not able to complete all the sections. Will assist the business at a later date. Corrected two of the six previous violations.

Eval Division: Orange County Environmental Health
Eval Program: HMRRP
Eval Source: CERS,

Eval General Type: Other/Unknown
Eval Date: 08-20-2014
Violations Found: No
Eval Type: Other, not routine, done by local agency
Eval Notes: On site inspection conducted on 7-31-14 confirmed the correction of violations (W034, W010, W013) which were cited on the 4-30-14 inspection report. Jeff Hurtig, facilities manager, was present for the re inspection and provided consent to inspect. We discussed the current handling of the hazardous waste SWARF as an excluded recyclable material (ERM). The hazardous waste SWARF had been identified on manifests as stainless steel / titanium. The manager stated that they grind titanium and stainless, and on occasion, aluminum alloy and had found a market for the SWARF. The manager reported that MPC now sells their SWARF to Global Metal Recycling, who reports to send the SWARF to an unknown foundry where the SWARF is "melted into ingots / finished products so that it can be re-used in its new form once again." MPC must identify the foundry and ensure that their SWARF is recycled. Proper records must be maintained available for inspection. >For proper handling of an [Truncated]

Eval Division: Orange County Environmental Health
Eval Program: HW
Eval Source: CERS,

Eval General Type: Other/Unknown

Map ID
Direction
Distance
Elevation

MAP FINDINGS

Site

Database(s)

EDR ID Number
EPA ID Number

GLOBAL METAL SOLUTIONS (Continued)

S113043459

Eval Date: 08-29-2016
Violations Found: No
Eval Type: Other, not routine, done by local agency
Eval Notes: history reviewed in prep for inspection
Eval Division: Orange County Environmental Health
Eval Program: HW
Eval Source: CERS,

Eval General Type: Other/Unknown
Eval Date: 09-03-2021
Violations Found: No
Eval Type: Other, not routine, done by local agency
Eval Notes: Received the Hazardous Waste Storage Exemption Form. Accepted and saved to file/PR.
Eval Division: Orange County Environmental Health
Eval Program: HW
Eval Source: CERS,

Eval General Type: Other/Unknown
Eval Date: 09-15-2016
Violations Found: No
Eval Type: Other, not routine, done by local agency
Eval Notes: reviewed lab report
Eval Division: Orange County Environmental Health
Eval Program: HW
Eval Source: CERS,

Eval General Type: Compliance Evaluation Inspection
Eval Date: 02-11-2021
Violations Found: No
Eval Type: Routine done by local agency
Eval Notes: Met with Cesar Aquirre, Engineering Associate, at the facility and walked through the facility and checked waste areas. Observed the following hazardous wastes stored at the site: - SWARF - Cloth belts - Waste aerosol cans pending onsite recycling (Not a waste once processed to be recycled). Polishing dust was observed on the floors in the buffing area and could be a hazardous waste The facility is in the process of having the dust characterized for hazardous waste properties. Please provide this office with a copy of the analytical results once obtained. The dust should be containerized as a hazardous waste until the determination can be made. Please note, that the "Oily Water", is not considered a WASTE, this liquid is used in the process with the SWARF and is reused and stored on-site for reuse in the machines. Please do not label this material as a waste or universal waste. This is considered "Recyclable" per HSC 25143.2. Reviewed the hazardous waste [Truncated]
Eval Division: Orange County Environmental Health
Eval Program: HW
Eval Source: CERS,

Eval General Type: Other/Unknown
Eval Date: 04-08-2014
Violations Found: No
Eval Type: Other, not routine, done by local agency
Eval Notes: At approximately 8:15, I Brian Erdman, Hazardous Waste Specialist III, received a call from the OCHCA phone room regarding a Structure fire at MPC Industries. The operator stated that Nancy at OCFA (714)

Map ID
Direction
Distance
Elevation

MAP FINDINGS

Site

Database(s)

EDR ID Number
EPA ID Number

GLOBAL METAL SOLUTIONS (Continued)

S113043459

573-6500 had requested our assistance to respond to the 2150 Mc Gaw St. in Irvine. I spoke with Nancy and she stated the fire was out and that the fire department was wrapping up operations. I arrived on scene and met with OCFA Chief Ken Harrison. He stated a metal bin, located in the North West corner of the facility, containing Metal Grinding Swarf caught fire. The Fire Department responded and put the fire out. The metals bin was not observed leaking and as per the firefighters, no liquid or debris from the bin was released to the surrounding area. I also met with the MPC Industries Inc., Corporate Facilities Manager, Jeff Hurtig. He informed me that the facility has a Business Emergency Plan for fires and spills and are following their plan. He also informed [Truncated]

Eval Division: Orange County Environmental Health
Eval Program: HW
Eval Source: CERS,

Eval General Type: Other/Unknown
Eval Date: 04-10-2014
Violations Found: No
Eval Type: Other, not routine, done by local agency

Eval Notes: This Agency reviewed M P C s hazardous materials inventory submittal. Several revisions are necessary for acceptance. Please access e-submit, review, and resubmit. For haz mat inventory: >identify the days on site for acetylene, acetone, >identify the hazardous components of the SWORF, identify each component's CAS# and whether it is an EHS. >confirm information provided for waste oil. The hazardous component of the waste was identified as 0.9%. Only need to disclose when hazardous component in the mixture is >1% by weight if non-carcinogenic, or 0.1% by weight if carcinogenic. CAS# of components must be identified. For MAP: >identify site orientation (north arrow), Storm drains and sewers, Emergency shutoffs, Evacuation staging areas, Electrical panel, natural gas and water shut-offs, Knox box location.

Eval Division: Orange County Environmental Health
Eval Program: HMRRP
Eval Source: CERS,

Eval General Type: Compliance Evaluation Inspection
Eval Date: 07-11-2018
Violations Found: Yes
Eval Type: Routine done by local agency

Eval Notes: On-site to perform a routine inspection. Walked through the facility and around the perimeter. Checked trash cans and dumpsters at the facility. Observed the following hazardous wastes: - SWARF, (15-20) 55-gallon drums and (1) large waste bin ~275 gallons - Oily waste water, (2) 250-gallon totes Several of the hazardous and universal waste containers were either not labeled, had missing information on the labels (accumulation dates), or did not have the appropriate labels for the wastes contained inside. Please ensure all waste containers are properly labeled will all the required information. For the SWARF waste bins used to temporarily store the waste, an excluded recyclable materials label was being used - this is not correct. The proper label should be for Non-RCRA Hazardous Waste and labeled as such. Confirmed the business is NOT a RCRA Large Quantity Generator (LQG) - the business is a Non-RCRA LQG and is not subject to the requirements of a [Truncated]

Eval Division: Orange County Environmental Health

Map ID
Direction
Distance
Elevation

MAP FINDINGS

Site

Database(s)

EDR ID Number
EPA ID Number

GLOBAL METAL SOLUTIONS (Continued)

S113043459

Eval Program: HW
Eval Source: CERS,

Eval General Type: Compliance Evaluation Inspection
Eval Date: 07-19-2023
Violations Found: No
Eval Type: Routine done by local agency
Eval Notes: Met with Cesar Aquirre, Engineering Associate, at the facility and walked through the facility and checked waste areas. Observed that the "Oily Water" liquid is not a waste but instead used in the process with the SWARF and is reused and stored on-site for reuse in the machines. This is considered "Recyclable" per HSC 25143.2, and you are considered a Recycler if you are reusing over 100 kg/month. Please update the Business Activities page in the California Environmental Reporting System database. Please review your storage/use amounts of the oily water, if applicable, select "YES" under the Business Activities page, under "Excluded and/or Exempted Materials", and the first line item listed. This will also apply for the aerosol cans. Within 30 days please complete.

Eval Division: Orange County Environmental Health
Eval Program: HWRecycler
Eval Source: CERS,

Eval General Type: Compliance Evaluation Inspection
Eval Date: 07-19-2023
Violations Found: No
Eval Type: Routine done by local agency
Eval Notes: Met with Cesar Aquirre, Engineering Associate, at the facility and walked through the facility and checked waste areas. Observed the following hazardous wastes stored at the site: - Used Cloth belts Reviewed the hazardous waste manifests. The most recent pick up included: Non-Hazardous Waste Liquid (oily/water) 385 g Non-Hazardous Waste Solid (filters) 1400 pounds The facility recycles the SWARF offsite. The site also recycles the aerosol cans offsite and the oily water onsite is reused. The site maintains the Emergency Response/Contingency Plan and employees have access. Employees are trained.

Eval Division: Orange County Environmental Health
Eval Program: HWRecycler
Eval Source: CERS,

Eval General Type: Other/Unknown
Eval Date: 08-06-2014
Violations Found: No
Eval Type: Other, not routine, done by local agency
Eval Notes: looked into ERM statutes relevant to their situation. Discussed with supervisor

Eval Division: Orange County Environmental Health
Eval Program: HW
Eval Source: CERS,

Eval General Type: Other/Unknown
Eval Date: 08-20-2014
Violations Found: No
Eval Type: Other, not routine, done by local agency
Eval Notes: From: Jeff Hurtig [mailto:jeff@mpcip.com] Sent: Monday, August 04, 2014 10:20 AM To: Krall, Joyce Subject: FW: OCHCA FYI From: Liliانا

Map ID
Direction
Distance
Elevation

MAP FINDINGS

Site

Database(s)

EDR ID Number
EPA ID Number

GLOBAL METAL SOLUTIONS (Continued)

S113043459

Castaneda [mailto:Liliana@globalmetalrecycling.com] Sent: Monday, August 04, 2014 9:51 AM To: Jeff Hurtig Subject: RE: OCHCA Good Morning Jeff, The material that we purchase from you goes directly to a foundry that specializes in this material. From there it gets melted into ingots/finished product so that it can be re-used in its new form once again. Please let me know if you need anything else. Thank you, Liliana Castaneda Global Metal Recycling, Inc. 714-553-0946 Cell 714-560-8800 Office 714-547-4655 Fax From: Jeff Hurtig [mailto:jeff@mpcip.com] Sent: Monday, August 04, 2014 7:56 AM To: Liliana Castaneda Subject: OCHCA Importance: High Good morning Liliana, I had an environmental health inspector from Orange County Health Care Agency in here and she is asking that Global Metal [Truncated]

Eval Division: Orange County Environmental Health
Eval Program: HW
Eval Source: CERS,

Eval General Type: Other/Unknown
Eval Date: 08-23-2018
Violations Found: No
Eval Type: Other, not routine, done by local agency
Eval Notes: Business replied to my email about the status of the violations cited on 7-11-18 regarding the failure to submit in CERS. Business stated they are attempting to complete the submittal, I stated he had until the end of the month before the violations are elevated to Class II.

Eval Division: Orange County Environmental Health
Eval Program: HMRRP
Eval Source: CERS,

Eval General Type: Compliance Evaluation Inspection
Eval Date: 09-02-2016
Violations Found: No
Eval Type: Routine done by local agency
Eval Notes: On site to conduct a routine hazardous materials chemical inventory and business emergency plan (HMBEP) inspection. Ken Trevino, director of technical services, was present for the inspection and provided consent to inspect. The inspection was to confirm the facility's electronic hazardous materials disclosure and business plan. We reviewed the facility's Hazardous material inventory on site. We confirmed the locations of the required items to be mapped and hazardous materials to be disclosed. We discussed the facility's electronic submittal compliance. We discussed to transition to and use of CERS (California Environmental Reporting System) for the facility's 2016 HMBEP disclosure. Several revisions to the facility's site map (fire risers, fire department connection, and correct hazardous waste storage) were requested and discussed. Propane and hazardous oily water waste were also observed on site above their respective reporting thresholds. Hazardous [Truncated]

Eval Division: Orange County Environmental Health
Eval Program: HMRRP
Eval Source: CERS,

Eval General Type: Other/Unknown
Eval Date: 09-23-2015
Violations Found: No
Eval Type: Other, not routine, done by local agency
Eval Notes: Reviewed hazmat disclosure submittal in Esubmit. Revise the Emergency

Map ID
Direction
Distance
Elevation

MAP FINDINGS

Site

Database(s)

EDR ID Number
EPA ID Number

GLOBAL METAL SOLUTIONS (Continued)

S113043459

Plan to address the following: In Section a. - Describe the kinds of hazards associated with the materials present at your facility. Revise the Chemical Inventory page for Acetylene and Oxygen: Storage Pressure is Above Ambient. Revise the Chemical Inventory page for Hydraulic Oil and Used Hydraulic Oil: Fire Code Hazard Class would be Combustible Liquid Class III-B. Double-check the number of days on site reported for your Sworf, Naptha, Hydraulic Oil, Used Hydraulic Oil and Oxygen. You state 90 days. Should this be 365 days?

Eval Division: Orange County Environmental Health
Eval Program: HMRRP
Eval Source: CERS,

Coordinates:

Site ID: 427759
Facility Name: Global Metal Solutions
Env Int Type Code: HMBP
Program ID: 10546768
Coord Name: Not reported
Ref Point Type Desc: Center of a facility or station.,
Latitude: 33.690780
Longitude: -117.843130

Affiliation:

Affiliation Type Desc: CUPA District
Entity Name: Orange County Env Health
Entity Title: Not reported
Affiliation Address: 1241 East Dyer RoadSuite 120
Affiliation City: Santa Ana
Affiliation State: CA
Affiliation Country: Not reported
Affiliation Zip: 92705-5611
Affiliation Phone: (714) 433-6406,

Affiliation Type Desc: Identification Signer
Entity Name: Cesar Aguirre
Entity Title: Technical Services/Engineering
Affiliation Address: Not reported
Affiliation City: Not reported
Affiliation State: Not reported
Affiliation Country: Not reported
Affiliation Zip: Not reported
Affiliation Phone: ,

Affiliation Type Desc: Parent Corporation
Entity Name: Global Metal Solutions
Entity Title: Not reported
Affiliation Address: Not reported
Affiliation City: Not reported
Affiliation State: Not reported
Affiliation Country: Not reported
Affiliation Zip: Not reported
Affiliation Phone: ,

Affiliation Type Desc: Document Preparer
Entity Name: Cesar Aguirre
Entity Title: Not reported

Map ID
Direction
Distance
Elevation

MAP FINDINGS

Site

Database(s)

EDR ID Number
EPA ID Number

GLOBAL METAL SOLUTIONS (Continued)

S113043459

Affiliation Address:	Not reported
Affiliation City:	Not reported
Affiliation State:	Not reported
Affiliation Country:	Not reported
Affiliation Zip:	Not reported
Affiliation Phone:	,
Affiliation Type Desc:	Environmental Contact
Entity Name:	Cesar Aguirre
Entity Title:	Not reported
Affiliation Address:	2150 McGaw Ave
Affiliation City:	Irvine
Affiliation State:	CA
Affiliation Country:	Not reported
Affiliation Zip:	92614
Affiliation Phone:	,
Affiliation Type Desc:	Operator
Entity Name:	Mario Robles
Entity Title:	Not reported
Affiliation Address:	Not reported
Affiliation City:	Not reported
Affiliation State:	Not reported
Affiliation Country:	Not reported
Affiliation Zip:	Not reported
Affiliation Phone:	(949) 872-2995,
Affiliation Type Desc:	Facility Mailing Address
Entity Name:	Mailing Address
Entity Title:	Not reported
Affiliation Address:	2150 McGaw Ave
Affiliation City:	Irvine
Affiliation State:	CA
Affiliation Country:	Not reported
Affiliation Zip:	92614
Affiliation Phone:	,
Affiliation Type Desc:	Legal Owner
Entity Name:	Paul F. Queyrel Trust
Entity Title:	Not reported
Affiliation Address:	2150 McGaw Ave
Affiliation City:	Irvine
Affiliation State:	CA
Affiliation Country:	United States
Affiliation Zip:	92614
Affiliation Phone:	(949) 872-2995,

Map ID
 Direction
 Distance
 Elevation

MAP FINDINGS

Site

Database(s)

EDR ID Number
 EPA ID Number

AZ288 **R C DESIGNS INTERNATIONAL**
SSE
1/8-1/4 **IRVINE, CA**
0.221 mi.
1167 ft. **Site 2 of 2 in cluster AZ**

PFAS ECHO **1027410464**
 N/A

Relative:
Lower
Actual:
36 ft.

PFAS ECHO:
 Name: R C DESIGNS INTERNATIONAL
 Address: Not reported
 City,State,Zip: IRVINE, CA
 Latitude: 33.682840
 Longitude: -117.834380
 Count: 1
 County: ORANGE
 Status: Unknown
 Region: 09
 Industry: Textiles and Leather
 ECHO Facility Report: <https://echo.epa.gov/detailed-facility-report?fid=110013828466>
 Facility Percent Minority: 58.092
 Facility Derived Tribes: -
 Facility Population: 4967.43
 EPA Programs: -
 Federal Facility: No
 Federal Agency: -
 Facility FIPS Code: 06059
 Facility Indian Country Flag: N
 Facility Collection Method: ADDRESS MATCHING-HOUSE NUMBER
 Facility Derived HUC: 18070204
 Facility Derived WBD: 180702040103
 Facility Derived CD113: 45
 Facility Derived CB2010: 060590755151158
 Facility Major Flag: -
 Facility Active Flag: -
 Facility Inspection Count: 0
 Facility Date Last Inspection: -
 Facility Days Last Inspection: -
 Facility Informal Count: 0
 Facility Date Last Informal Action: -
 Facility Formal Action Count: 0
 Facility Date Last Formal Action: -
 Facility Total Penalties: 0
 Facility Penalty Count: -
 Facility Date Last Penalty: -
 Facility Last Penalty AMT: -
 Facility QTRS With NC: -
 Facility Programs With SNC: 0
 Facility Compliance Status: -
 Facility SNC Flag: N
 AIR Flag: N
 NPDES Flag: N
 SDWIS Flag: N
 RCRA Flag: N
 TRI Flag: N
 GHG Flag: N
 AIR IDS: -
 CAA Permit Types: -
 CAA NAICS: -
 CAA SICS: -
 NPDES IDS: -

Map ID
 Direction
 Distance
 Elevation

MAP FINDINGS

Site

Database(s)

EDR ID Number
 EPA ID Number

R C DESIGNS INTERNATIONAL (Continued)

1027410464

CWA Permit Types:	-
CWA NAICS:	-
CWA SICS:	-
RCRA IDS:	-
RCRA Permit Types:	-
RCRA NAICS:	-
SDWA IDS:	-
SDWA System Types:	-
SDWA Compliance Status:	-
SDWA SNC Flag:	N
TRI IDS:	-
TRI Releases Transfers:	-
TRI On Site Releases:	-
TRI Off Site Transfers:	-
TRI Reporter:	-
Facility IMP Water Flag:	-
EJSCREEN Flag US:	Y
EJSCREEN Report:	https://ejscreen.epa.gov/mapper/mobile/EJSCREEN_mobile.aspx?geometry=%7B%22x%22:-117.83438,%22y%22:33.68284,%22spatialReference%22:%7B%22wkid%22:4326%7D%7D&unit=9035&areatype=&areaid=&basemap=streets&distance=1

AV289
ENE
1/8-1/4
0.223 mi.
1178 ft.

AMERICAN SPORTING GOODS
16542 MILLIKAN AVE
IRVINE, CA 92606
Site 6 of 7 in cluster AV

CA UST **U003778952**
N/A

Relative:
Higher
Actual:
43 ft.

UST:

Name:	AMERICAN SPORTING GOODS
Address:	16542 MILLIKAN AVE
City,State,Zip:	IRVINE, CA 92606
Facility ID:	11999
Permitting Agency:	ORANGE COUNTY
CERSID:	Not reported
Latitude:	33.6962771
Longitude:	-117.8275723
Owner type:	Not reported
Facility type:	Not reported
Num of inuse ust:	Not reported
Num of closed ust:	Not reported
Num of oos ust:	Not reported
Epa region:	Not reported
Tribal lands:	Not reported
Tank owner name:	Not reported
Tank owner mailing address:	Not reported
Tank owner mailing city:	Not reported
Tank owner mailing zip:	Not reported
Tank owner mailing state:	Not reported
Tank operator name:	Not reported
Tank operator mailing address:	Not reported
Tank operator mailing city:	Not reported
Tank operator mailing zip:	Not reported
Tank operator mailing state:	Not reported
Tankidnumber:	Not reported
Tank status:	Not reported
Tank configuration:	Not reported
Tank closure date:	Not reported
Tank installation date:	Not reported

Map ID
Direction
Distance
Elevation

MAP FINDINGS

Site

Database(s)

EDR ID Number
EPA ID Number

AMERICAN SPORTING GOODS (Continued)

U003778952

Tank num of compartments: Not reported
Tank contents: Not reported
Tank capacity gallons: Not reported
Tank type: Not reported
Tank pc construction: Not reported
Tank pwpiping construction: Not reported
Tank piping type: Not reported
Tank piping construction: Not reported
Tank sacrificial anode: Not reported
Tank cp impressed current: Not reported
Tank cp shutoff: Not reported
Tank alarms: Not reported
Tank ball float: Not reported
Tank spill bucket: Not reported

AV290
ENE
1/8-1/4
0.223 mi.
1178 ft.

MEADE INSTRUMENTS
16542 MILLIKAN AVE
IRVINE, CA 92614
Site 7 of 7 in cluster AV

RCRA NonGen / NLR **1000857042**
FINDS **CA0000029157**
ECHO

Relative:
Higher
Actual:
43 ft.

RCRA Listings:
Date Form Received by Agency: 19970924
Handler Name: Meade Instruments
Handler Address: 16542 MILLIKAN AVE
Handler City,State,Zip: IRVINE, CA 92614
EPA ID: CA0000029157
Contact Name: ROBERT WOOD
Contact Address: 16542 MILLIKAN AVE
Contact City,State,Zip: IRVINE, CA 92606-5032
Contact Telephone: 714-756-2291
Contact Fax: Not reported
Contact Email: Not reported
Contact Title: Not reported
EPA Region: 09
Land Type: Private
Federal Waste Generator Description: Not a generator, verified
Non-Notifier: Not reported
Biennial Report Cycle: Not reported
Accessibility: Not reported
Active Site Indicator: Not reported
State District Owner: Not reported
State District: Not reported
Mailing Address: 16542 MILLIKAN AV
Mailing City,State,Zip: IRVINE, CA 92714
Owner Name: Rossmore Enterprises
Owner Type: Private
Operator Name: Not reported
Operator Type: Not reported
Short-Term Generator Activity: No
Importer Activity: No
Mixed Waste Generator: No
Transporter Activity: No
Transfer Facility Activity: No
Recycler Activity with Storage: No
Small Quantity On-Site Burner Exemption: No
Smelting Melting and Refining Furnace Exemption: No
Underground Injection Control: No

Map ID
 Direction
 Distance
 Elevation

MAP FINDINGS

Site

Database(s)

EDR ID Number
 EPA ID Number

MEADE INSTRUMENTS (Continued)

1000857042

Off-Site Waste Receipt:	No
Universal Waste Indicator:	No
Universal Waste Destination Facility:	No
Federal Universal Waste:	No
Active Site State-Reg Handler:	---
Federal Facility Indicator:	Not reported
Hazardous Secondary Material Indicator:	NN
Sub-Part K Indicator:	Not reported
2018 GPRA Permit Baseline:	Not on the Baseline
2018 GPRA Renewals Baseline:	Not on the Baseline
202 GPRA Corrective Action Baseline:	No
Subject to Corrective Action Universe:	No
Non-TSDFs Where RCRA CA has Been Imposed Universe:	No
Corrective Action Priority Ranking:	No NCAPS ranking
Environmental Control Indicator:	No
Institutional Control Indicator:	No
Human Exposure Controls Indicator:	N/A
Groundwater Controls Indicator:	N/A
Significant Non-Complier Universe:	No
Unaddressed Significant Non-Complier Universe:	No
Addressed Significant Non-Complier Universe:	No
Significant Non-Complier With a Compliance Schedule Universe:	No
Financial Assurance Required:	Not reported
Handler Date of Last Change:	20020627
Recognized Trader-Importer:	No
Recognized Trader-Exporter:	No
Importer of Spent Lead Acid Batteries:	No
Exporter of Spent Lead Acid Batteries:	No
Recycler Activity Without Storage:	Not reported
Manifest Broker:	Not reported
Sub-Part P Indicator:	No

Handler - Owner Operator:

Owner/Operator Indicator:	Owner
Owner/Operator Name:	ROSSMORE ENTERPRISES
Legal Status:	Private
Date Became Current:	Not reported
Date Ended Current:	Not reported
Owner/Operator Address:	16542 MILLIKAN AVE
Owner/Operator City,State,Zip:	IRVINE, CA 92714
Owner/Operator Telephone:	714-756-2291
Owner/Operator Telephone Ext:	Not reported
Owner/Operator Fax:	Not reported
Owner/Operator Email:	Not reported

Historic Generators:

Receive Date:	19931013
Handler Name:	MEADE INSTRUMENTS
Federal Waste Generator Description:	Small Quantity Generator
State District Owner:	Not reported
Large Quantity Handler of Universal Waste:	No
Recognized Trader Importer:	No
Recognized Trader Exporter:	No
Spent Lead Acid Battery Importer:	No
Spent Lead Acid Battery Exporter:	No

Map ID
Direction
Distance
Elevation

MAP FINDINGS

Site

Database(s)

EDR ID Number
EPA ID Number

MEADE INSTRUMENTS (Continued)

1000857042

Current Record:	No
Non Storage Recycler Activity:	Not reported
Electronic Manifest Broker:	Not reported
Receive Date:	19970924
Handler Name:	MEADE INSTRUMENTS
Federal Waste Generator Description:	Not a generator, verified
State District Owner:	Not reported
Large Quantity Handler of Universal Waste:	No
Recognized Trader Importer:	No
Recognized Trader Exporter:	No
Spent Lead Acid Battery Importer:	No
Spent Lead Acid Battery Exporter:	No
Current Record:	Yes
Non Storage Recycler Activity:	Not reported
Electronic Manifest Broker:	Not reported

List of NAICS Codes and Descriptions:

NAICS Code:	333314
NAICS Description:	OPTICAL INSTRUMENT AND LENS MANUFACTURING

Facility Has Received Notices of Violations:

Violations:	No Violations Found
-------------	---------------------

Evaluation Action Summary:

Evaluations:	No Evaluations Found
--------------	----------------------

FINDS:

Registry ID:	110008258250
--------------	--------------

[Click Here for FRS Facility Detail Report:](#)

Environmental Interest/Information System:

The Resource Conservation and Recovery Act Information System (RCRAInfo) is EPA's comprehensive information system in support of the Resource Conservation and Recovery Act (RCRA) of 1976 and the Hazardous and Solid Waste Amendments (HSWA) of 1984. It tracks many types of information about generators, transporters, treaters, storers, and disposers of hazardous waste.

[Click this hyperlink](#) while viewing on your computer to access additional FINDS: detail in the EDR Site Report.

ECHO:

Envid:	1000857042
Registry ID:	110008258250
DFR URL:	http://echo.epa.gov/detailed-facility-report?fid=110008258250
Name:	MEADE INSTRUMENTS
Address:	16542 MILLIKAN AVE
City,State,Zip:	IRVINE, CA 92614

Map ID
 Direction
 Distance
 Elevation

MAP FINDINGS

Site

Database(s)

EDR ID Number
 EPA ID Number

BE291 **T C COSMOTRONIC INC**
East
1/8-1/4 **IRVINE, CA**
0.227 mi.
1196 ft. **Site 1 of 7 in cluster BE**

PFAS ECHO **1027425338**
N/A

Relative:
Higher
Actual:
43 ft.

PFAS ECHO:
 Name: T C COSMOTRONIC INC
 Address: Not reported
 City,State,Zip: IRVINE, CA
 Latitude: 33.692725
 Longitude: -117.830661
 Count: 1
 County: ORANGE COUNTY
 Status: Inactive
 Region: 09
 Industry: Electronics Industry
 ECHO Facility Report: <https://echo.epa.gov/detailed-facility-report?fid=110070091727>
 Facility Percent Minority: 64.092
 Facility Derived Tribes: -
 Facility Population: 5817.69
 EPA Programs: CWA
 Federal Facility: No
 Federal Agency: -
 Facility FIPS Code: 06059
 Facility Indian Country Flag: N
 Facility Collection Method: -
 Facility Derived HUC: 18070204
 Facility Derived WBD: 180702040103
 Facility Derived CD113: 45
 Facility Derived CB2010: 060590755151062
 Facility Major Flag: -
 Facility Active Flag: Y
 Facility Inspection Count: 0
 Facility Date Last Inspection: -
 Facility Days Last Inspection: -
 Facility Informal Count: 0
 Facility Date Last Informal Action: -
 Facility Formal Action Count: 0
 Facility Date Last Formal Action: -
 Facility Total Penalties: 0
 Facility Penalty Count: -
 Facility Date Last Penalty: -
 Facility Last Penalty AMT: -
 Facility QTRS With NC: 0
 Facility Programs With SNC: 0
 Facility Compliance Status: -
 Facility SNC Flag: N
 AIR Flag: N
 NPDES Flag: Y
 SDWIS Flag: N
 RCRA Flag: N
 TRI Flag: N
 GHG Flag: N
 AIR IDS: -
 CAA Permit Types: -
 CAA NAICS: -
 CAA SICS: -
 NPDES IDS: CAZ423444

Map ID
 Direction
 Distance
 Elevation

MAP FINDINGS

Site

Database(s)

EDR ID Number
 EPA ID Number

T C COSMOTRONIC INC (Continued)

1027425338

CWA Permit Types:	Minor
CWA NAICS:	-
CWA SICS:	3672
RCRA IDS:	-
RCRA Permit Types:	-
RCRA NAICS:	-
SDWA IDS:	-
SDWA System Types:	-
SDWA Compliance Status:	-
SDWA SNC Flag:	N
TRI IDS:	-
TRI Releases Transfers:	-
TRI On Site Releases:	-
TRI Off Site Transfers:	-
TRI Reporter:	-
Facility IMP Water Flag:	-
EJSCREEN Flag US:	Y
EJSCREEN Report:	https://ejscreen.epa.gov/mapper/mobile/EJSCREEN_mobile.aspx?geometry=%7B%22x%22:-117.830661,%22y%22:33.692725,%22spatialReference%22:%7B%22wkid%22:4326%7D%7D&unit=9035&areatype=&areaid=&basemap=streets&distance=1

BF292
SW
1/8-1/4
0.227 mi.
1197 ft.

STATION #5492
2425 MAIN ST
IRVINE, CA 92705
Site 1 of 4 in cluster BF

CA HIST UST **U001578268**
N/A

Relative:
Lower
Actual:
36 ft.

HIST UST:	
Name:	STATION #5492
Address:	2425 MAIN ST
City,State,Zip:	IRVINE, CA 92705
File Number:	Not reported
URL:	Not reported
Region:	STATE
Facility ID:	00000043716
Facility Type:	Gas Station
Other Type:	Not reported
Contact Name:	JAVAD SHAHABIAN
Telephone:	7148367620
Owner Name:	UNION OIL COMPANY OF CALIFORNI
Owner Address:	1450 FRAZEE ROAD
Owner City,St,Zip:	SAN DIEGO, CA 92108
Total Tanks:	0001
Tank Num:	001
Container Num:	5492-00
Year Installed:	1965
Tank Capacity:	00000000
Tank Used for:	WASTE
Type of Fuel:	Not reported
Container Construction Thickness:	6
Leak Detection:	Visual

Map ID
Direction
Distance
Elevation

MAP FINDINGS

Site

Database(s)

EDR ID Number
EPA ID Number

BF293 **UNION OIL SERVICE STATION #549**
SW **2425 MAIN ST**
1/8-1/4 **IRVINE, CA 92705**
0.227 mi.
1197 ft. **Site 2 of 4 in cluster BF**

CA HIST UST **U001578275**
 N/A

Relative:
Lower

HIST UST:
Name: UNION OIL SERVICE STATION #549
Address: 2425 MAIN ST
City,State,Zip: IRVINE, CA 92705
File Number: Not reported
URL: Not reported
Region: STATE
Facility ID: 00000019991
Facility Type: Gas Station
Other Type: Not reported
Contact Name: JAVAD SHAHABIAN
Telephone: 7148367620
Owner Name: UNION OIL COMPANY OF CALIFORNI
Owner Address: 123 CAMINO DELA REINA
Owner City,St,Zip: SAN DIEGO, CA 92108
Total Tanks: 0003

Actual:
36 ft.

Tank Num: 001
Container Num: 5492-22
Year Installed: 1965
Tank Capacity: 00010000
Tank Used for: WASTE
Type of Fuel: PREMIUM
Container Construction Thickness: Not reported
Leak Detection: Stock Inventor, 10

Tank Num: 002
Container Num: 5492-11
Year Installed: 1965
Tank Capacity: 00010000
Tank Used for: PRODUCT
Type of Fuel: UNLEADED
Container Construction Thickness: Not reported
Leak Detection: Stock Inventor, 10

Tank Num: 003
Container Num: 5492-34
Year Installed: 1965
Tank Capacity: 00000280
Tank Used for: WASTE
Type of Fuel: WASTE OIL
Container Construction Thickness: Not reported
Leak Detection: None

Map ID
 Direction
 Distance
 Elevation

MAP FINDINGS

Site

Database(s)

EDR ID Number
 EPA ID Number

BF294
SW
1/8-1/4
0.227 mi.
1197 ft.

UNOCAL #5492
2425 MAIN
IRVINE, CA
Site 3 of 4 in cluster BF

CA HIST CORTESE **S104891111**
N/A

Relative:
Lower
Actual:
36 ft.

HIST CORTESE:
 edr_fname: UNOCAL #5492
 edr_fadd1: 2425 MAIN
 City,State,Zip: IRVINE, CA
 Region: CORTESE
 Facility County Code: 30
 Reg By: LTNKA
 Reg Id: 083001160T

BE295
East
1/8-1/4
0.238 mi.
1258 ft.

FANCY SPEED DISTRIBUTION INC FSE LA
16751 NOYES AVE
IRVINE, CA 92606
Site 2 of 7 in cluster BE

RCRA NonGen / NLR **1026171210**
CAL000454781

Relative:
Higher
Actual:
43 ft.

RCRA Listings:
 Date Form Received by Agency: 20200528
 Handler Name: Fancy Speed Distribution Inc Fse La
 Handler Address: 16751 NOYES AVE
 Handler City,State,Zip: IRVINE, CA 92606
 EPA ID: CAL000454781
 Contact Name: KUI QIN
 Contact Address: 6309 SAN JOAQUIN PLAZA
 Contact City,State,Zip: NEWPORT BEACH, CA 92660
 Contact Telephone: 310-880-8676
 Contact Fax: Not reported
 Contact Email: LYKTUSA@GMAIL.COM
 Contact Title: Not reported
 EPA Region: 09
 Land Type: Not reported
 Federal Waste Generator Description: Not a generator, verified
 Non-Notifier: Not reported
 Biennial Report Cycle: Not reported
 Accessibility: Not reported
 Active Site Indicator: Not reported
 State District Owner: Not reported
 State District: Not reported
 Mailing Address: 16751 NOYES AVE
 Mailing City,State,Zip: IRVINE, CA 92606
 Owner Name: Fancy Speed Distribution Inc
 Owner Type: Other
 Operator Name: Kui Qin
 Operator Type: Other
 Short-Term Generator Activity: No
 Importer Activity: No
 Mixed Waste Generator: No
 Transporter Activity: No
 Transfer Facility Activity: No
 Recycler Activity with Storage: No
 Small Quantity On-Site Burner Exemption: No
 Smelting Melting and Refining Furnace Exemption: No
 Underground Injection Control: No
 Off-Site Waste Receipt: No
 Universal Waste Indicator: No

Map ID
Direction
Distance
Elevation

MAP FINDINGS

Site

Database(s)

EDR ID Number
EPA ID Number

FANCY SPEED DISTRIBUTION INC FSE LA (Continued)

1026171210

Universal Waste Destination Facility:	No
Federal Universal Waste:	No
Active Site State-Reg Handler:	---
Federal Facility Indicator:	Not reported
Hazardous Secondary Material Indicator:	N
Sub-Part K Indicator:	Not reported
2018 GPRA Permit Baseline:	Not on the Baseline
2018 GPRA Renewals Baseline:	Not on the Baseline
202 GPRA Corrective Action Baseline:	No
Subject to Corrective Action Universe:	No
Non-TSDFs Where RCRA CA has Been Imposed Universe:	No
Corrective Action Priority Ranking:	No NCAPS ranking
Environmental Control Indicator:	No
Institutional Control Indicator:	No
Human Exposure Controls Indicator:	N/A
Groundwater Controls Indicator:	N/A
Significant Non-Complier Universe:	No
Unaddressed Significant Non-Complier Universe:	No
Addressed Significant Non-Complier Universe:	No
Significant Non-Complier With a Compliance Schedule Universe:	No
Financial Assurance Required:	Not reported
Handler Date of Last Change:	20200608
Recognized Trader-Importer:	No
Recognized Trader-Exporter:	No
Importer of Spent Lead Acid Batteries:	No
Exporter of Spent Lead Acid Batteries:	No
Recycler Activity Without Storage:	No
Manifest Broker:	No
Sub-Part P Indicator:	No

Handler - Owner Operator:

Owner/Operator Indicator:	Owner
Owner/Operator Name:	FANCY SPEED DISTRIBUTION INC
Legal Status:	Other
Date Became Current:	Not reported
Date Ended Current:	Not reported
Owner/Operator Address:	6309 SAN JOAQUIN PLAZA
Owner/Operator City,State,Zip:	NEWPORT BEACH, CA 92660
Owner/Operator Telephone:	310-880-8676
Owner/Operator Telephone Ext:	Not reported
Owner/Operator Fax:	Not reported
Owner/Operator Email:	Not reported

Owner/Operator Indicator:	Operator
Owner/Operator Name:	KUI QIN
Legal Status:	Other
Date Became Current:	Not reported
Date Ended Current:	Not reported
Owner/Operator Address:	6309 SAN JOAQUIN PLAZA
Owner/Operator City,State,Zip:	NEWPORT BEACH, CA 92660
Owner/Operator Telephone:	310-880-8676
Owner/Operator Telephone Ext:	Not reported
Owner/Operator Fax:	Not reported
Owner/Operator Email:	Not reported

Map ID
Direction
Distance
Elevation

MAP FINDINGS

Site

Database(s)

EDR ID Number
EPA ID Number

FANCY SPEED DISTRIBUTION INC FSE LA (Continued)

1026171210

Historic Generators:

Receive Date: 20200528
Handler Name: FANCY SPEED DISTRIBUTION INC FSE LA
Federal Waste Generator Description: Not a generator, verified
State District Owner: Not reported
Large Quantity Handler of Universal Waste: No
Recognized Trader Importer: No
Recognized Trader Exporter: No
Spent Lead Acid Battery Importer: No
Spent Lead Acid Battery Exporter: No
Current Record: Yes
Non Storage Recycler Activity: Not reported
Electronic Manifest Broker: Not reported

List of NAICS Codes and Descriptions:

NAICS Code: 811111
NAICS Description: GENERAL AUTOMOTIVE REPAIR

Facility Has Received Notices of Violations:

Violations: No Violations Found

Evaluation Action Summary:

Evaluations: No Evaluations Found

BF296
SW
1/8-1/4
0.239 mi.
1264 ft.

KDF CITY TOWERS LP
2400 MAIN ST. SUITE 210
IRVINE, CA 92614
Site 4 of 4 in cluster BF

RCRA NonGen / NLR **1026467050**
CAC003072378

Relative:
Lower
Actual:
36 ft.

RCRA Listings:
Date Form Received by Agency: 20200625
Handler Name: Kdf City Towers Lp
Handler Address: 2400 MAIN ST. SUITE 210
Handler City,State,Zip: IRVINE, CA 92614
EPA ID: CAC003072378
Contact Name: KDF CITY TOWERS LP
Contact Address: 2400 MAIN ST. SUITE 210
Contact City,State,Zip: IRVINE, CA 92614
Contact Telephone: 949-526-1267
Contact Fax: Not reported
Contact Email: MARKELLIS@VILLAGEINVESTMENTS.NET
Contact Title: Not reported
EPA Region: 09
Land Type: Not reported
Federal Waste Generator Description: Not a generator, verified
Non-Notifier: Not reported
Biennial Report Cycle: Not reported
Accessibility: Not reported
Active Site Indicator: Not reported
State District Owner: Not reported
State District: Not reported
Mailing Address: 2400 MAIN ST. SUITE 210
Mailing City,State,Zip: IRVINE, CA 92614
Owner Name: Kdf City Towers Lp

Map ID
 Direction
 Distance
 Elevation

MAP FINDINGS

Site

Database(s)

EDR ID Number
 EPA ID Number

KDF CITY TOWERS LP (Continued)

1026467050

Owner Type:	Other
Operator Name:	Kdf City Towers Lp
Operator Type:	Other
Short-Term Generator Activity:	No
Importer Activity:	No
Mixed Waste Generator:	No
Transporter Activity:	No
Transfer Facility Activity:	No
Recycler Activity with Storage:	No
Small Quantity On-Site Burner Exemption:	No
Smelting Melting and Refining Furnace Exemption:	No
Underground Injection Control:	No
Off-Site Waste Receipt:	No
Universal Waste Indicator:	No
Universal Waste Destination Facility:	No
Federal Universal Waste:	No
Active Site State-Reg Handler:	---
Federal Facility Indicator:	Not reported
Hazardous Secondary Material Indicator:	N
Sub-Part K Indicator:	Not reported
2018 GPRC Permit Baseline:	Not on the Baseline
2018 GPRC Renewals Baseline:	Not on the Baseline
202 GPRC Corrective Action Baseline:	No
Subject to Corrective Action Universe:	No
Non-TSDFs Where RCRA CA has Been Imposed Universe:	No
Corrective Action Priority Ranking:	No NCAPS ranking
Environmental Control Indicator:	No
Institutional Control Indicator:	No
Human Exposure Controls Indicator:	N/A
Groundwater Controls Indicator:	N/A
Significant Non-Complier Universe:	No
Unaddressed Significant Non-Complier Universe:	No
Addressed Significant Non-Complier Universe:	No
Significant Non-Complier With a Compliance Schedule Universe:	No
Financial Assurance Required:	Not reported
Handler Date of Last Change:	20200710
Recognized Trader-Importer:	No
Recognized Trader-Exporter:	No
Importer of Spent Lead Acid Batteries:	No
Exporter of Spent Lead Acid Batteries:	No
Recycler Activity Without Storage:	No
Manifest Broker:	No
Sub-Part P Indicator:	No

Handler - Owner Operator:

Owner/Operator Indicator:	Operator
Owner/Operator Name: KDF CITY TOWERS LP	
Legal Status:	Other
Date Became Current:	Not reported
Date Ended Current:	Not reported
Owner/Operator Address:	2400 MAIN ST. SUITE 210
Owner/Operator City,State,Zip:	IRVINE, CA 92614
Owner/Operator Telephone:	949-526-1267
Owner/Operator Telephone Ext:	Not reported
Owner/Operator Fax:	Not reported
Owner/Operator Email:	Not reported

Map ID
 Direction
 Distance
 Elevation

MAP FINDINGS

Site

Database(s)

EDR ID Number
 EPA ID Number

KDF CITY TOWERS LP (Continued)

1026467050

Owner/Operator Indicator:	Owner
Owner/Operator Name: KDF CITY TOWERS LP	
Legal Status:	Other
Date Became Current:	Not reported
Date Ended Current:	Not reported
Owner/Operator Address:	2400 MAIN ST. SUITE 210
Owner/Operator City,State,Zip:	IRVINE, CA 92614
Owner/Operator Telephone:	949-526-1267
Owner/Operator Telephone Ext:	Not reported
Owner/Operator Fax:	Not reported
Owner/Operator Email:	Not reported

Historic Generators:

Receive Date:	20200625
Handler Name: KDF CITY TOWERS LP	
Federal Waste Generator Description:	Not a generator, verified
State District Owner:	Not reported
Large Quantity Handler of Universal Waste:	No
Recognized Trader Importer:	No
Recognized Trader Exporter:	No
Spent Lead Acid Battery Importer:	No
Spent Lead Acid Battery Exporter:	No
Current Record:	Yes
Non Storage Recycler Activity:	Not reported
Electronic Manifest Broker:	Not reported

List of NAICS Codes and Descriptions:

NAICS Code:	56299
NAICS Description:	ALL OTHER WASTE MANAGEMENT SERVICES

Facility Has Received Notices of Violations:

Violations:	No Violations Found
-------------	---------------------

Evaluation Action Summary:

Evaluations:	No Evaluations Found
--------------	----------------------

BE297
East
1/8-1/4
0.240 mi.
1265 ft.

T C COSMOTRONIC INC DBA COSMOTRONIC
16721 NOYES AVENUE
IRVINE, CA 92606
Site 3 of 7 in cluster BE

CA ENVIROSTOR **1000302072**
RCRA NonGen / NLR **CAD046607511**
CA EMI
CA NPDES
CA CIWQS
CA CERS

Relative:
Higher

ENVIROSTOR:

Actual:
42 ft.

Name:	COSMOTRONIC CORP.
Address:	16721 NOYES AVENUE
City,State,Zip:	IRVINE, CA 92606
Facility ID:	71002414
Status:	Refer: Local Agency
Status Date:	05/19/2015
Site Code:	Not reported
Site Type:	Tiered Permit
Site Type Detailed:	Tiered Permit
Acres:	1
NPL:	NO

Map ID
Direction
Distance
Elevation

MAP FINDINGS

Site

Database(s)

EDR ID Number
EPA ID Number

T C COSMOTRONIC INC DBA COSMOTRONIC (Continued)

1000302072

Regulatory Agencies: NONE SPECIFIED
Lead Agency: NONE SPECIFIED
Program Manager: Not reported
Supervisor: * Robert Senga
Division Branch: Cleanup Cypress
Assembly: 73
Senate: 37
Special Program: Not reported
Restricted Use: NO
Site Mgmt Req: NONE SPECIFIED
Funding: Not reported
Latitude: 33.69271
Longitude: -117.8306
APN: NONE SPECIFIED
Past Use: NONE SPECIFIED
Potential COC: NONE SPECIFIED
Confirmed COC: NONE SPECIFIED
Potential Description: NONE SPECIFIED
Alias Name: CAD046607511
Alias Type: EPA Identification Number
Alias Name: 110000495688
Alias Type: EPA (FRS #)
Alias Name: 71002414
Alias Type: Envirostor ID Number

Completed Info:

Completed Area Name: Not reported
Completed Sub Area Name: Not reported
Completed Document Type: Not reported
Completed Date: Not reported
Comments: Not reported

Future Area Name: Not reported
Future Sub Area Name: Not reported
Future Document Type: Not reported
Future Due Date: Not reported
Schedule Area Name: Not reported
Schedule Sub Area Name: Not reported
Schedule Document Type: Not reported
Schedule Due Date: Not reported
Schedule Revised Date: Not reported

RCRA Listings:

Date Form Received by Agency: 20180913
Handler Name: T C Cosmotronic Inc Dba Cosmotronic
Handler Address: NOYES AVENUE
Handler City,State,Zip: IRVINE, CA 92606-5123
EPA ID: CAD046607511
Contact Name: FRANCISCO CAZARES
Contact Address: NORTH PUENTE ST
Contact City,State,Zip: BREA, CA 93821
Contact Telephone: 714-256-8700 22
Contact Fax: 714-256-8706
Contact Email: FCAZARES@WINONICS.COM
Contact Title: ENVIRONMENTAL MANAGER
EPA Region: 09
Land Type: Private

Map ID
 Direction
 Distance
 Elevation

MAP FINDINGS

Site

Database(s)

EDR ID Number
 EPA ID Number

T C COSMOTRONIC INC DBA COSMOTRONIC (Continued)

1000302072

Federal Waste Generator Description:	Not a generator, verified
Non-Notifier:	Not reported
Biennial Report Cycle:	Not reported
Accessibility:	Not reported
Active Site Indicator:	Not reported
State District Owner:	Not reported
State District:	Not reported
Mailing Address:	NOYES AVENUE
Mailing City, State, Zip:	IRVINE, CA 92606-5123
Owner Name:	J.R. Control
Owner Type:	Private
Operator Name:	Gary Abel
Operator Type:	Private
Short-Term Generator Activity:	No
Importer Activity:	No
Mixed Waste Generator:	No
Transporter Activity:	No
Transfer Facility Activity:	No
Recycler Activity with Storage:	No
Small Quantity On-Site Burner Exemption:	No
Smelting Melting and Refining Furnace Exemption:	No
Underground Injection Control:	No
Off-Site Waste Receipt:	No
Universal Waste Indicator:	No
Universal Waste Destination Facility:	No
Federal Universal Waste:	No
Active Site State-Reg Handler:	---
Federal Facility Indicator:	Not reported
Hazardous Secondary Material Indicator:	NN
Sub-Part K Indicator:	Not reported
2018 GPRC Permit Baseline:	Not on the Baseline
2018 GPRC Renewals Baseline:	Not on the Baseline
202 GPRC Corrective Action Baseline:	No
Subject to Corrective Action Universe:	No
Non-TSDFs Where RCRA CA has Been Imposed Universe:	No
Corrective Action Priority Ranking:	No NCAPS ranking
Environmental Control Indicator:	No
Institutional Control Indicator:	No
Human Exposure Controls Indicator:	N/A
Groundwater Controls Indicator:	N/A
Significant Non-Complier Universe:	No
Unaddressed Significant Non-Complier Universe:	No
Addressed Significant Non-Complier Universe:	No
Significant Non-Complier With a Compliance Schedule Universe:	No
Financial Assurance Required:	Not reported
Handler Date of Last Change:	20180919
Recognized Trader-Importer:	No
Recognized Trader-Exporter:	No
Importer of Spent Lead Acid Batteries:	No
Exporter of Spent Lead Acid Batteries:	No
Recycler Activity Without Storage:	No
Manifest Broker:	No
Sub-Part P Indicator:	No

Biennial: List of Years

Year: 2017

Map ID
Direction
Distance
Elevation

MAP FINDINGS

Site

Database(s)

EDR ID Number
EPA ID Number

T C COSMOTRONIC INC DBA COSMOTRONIC (Continued)

1000302072

[Click Here for Biennial Reporting System Data:](#)

Year: 2015

[Click Here for Biennial Reporting System Data:](#)

Year: 2013

[Click Here for Biennial Reporting System Data:](#)

Year: 2011

[Click Here for Biennial Reporting System Data:](#)

Year: 2009

[Click Here for Biennial Reporting System Data:](#)

Year: 2007

[Click Here for Biennial Reporting System Data:](#)

Year: 2005

[Click Here for Biennial Reporting System Data:](#)

Year: 2001

[Click Here for Biennial Reporting System Data:](#)

Hazardous Waste Summary:

Waste Code: D002
Waste Description: Corrosive Waste

Waste Code: D004
Waste Description: Arsenic

Waste Code: D007
Waste Description: Chromium

Waste Code: D008
Waste Description: Lead

Waste Code: D011
Waste Description: Silver

Waste Code: F006
Waste Description: Wastewater Treatment Sludges From Electroplating Operations, Except From The Following Processes: (1) Sulfuric Acid Anodizing Of Aluminum; (2) Tin Plating On Carbon Steel; (3) Zinc Plating (Segregated Basis) On Carbon Steel; (4) Aluminum Or Zinc-Aluminum Plating On Carbon Steel; (5) Cleaning/Stripping Associated With Tin, Zinc, And Aluminum Plating On Carbon Steel; And (6) Chemical Etching And Milling Of Aluminum.

Waste Code: F007
Waste Description: Spent Cyanide Plating Bath Solutions From Electroplating Operations.

Waste Code: F010
Waste Description: Quenching Bath Residues From Oil Baths From Metal Heat Treating Operations In Which Cyanides Are Used In The Process.

Map ID
Direction
Distance
Elevation

MAP FINDINGS

Site

Database(s)

EDR ID Number
EPA ID Number

T C COSMOTRONIC INC DBA COSMOTRONIC (Continued)

1000302072

Handler - Owner Operator:

Owner/Operator Indicator: Owner
Owner/Operator Name: J.R. CONTROL INC
Legal Status: Private
Date Became Current: 20060217
Date Ended Current: Not reported
Owner/Operator Address: 4663 GUASTI ROAD
Owner/Operator City,State,Zip: ONTARIO, CA 91761
Owner/Operator Telephone: 909-390-6017
Owner/Operator Telephone Ext: Not reported
Owner/Operator Fax: Not reported
Owner/Operator Email: Not reported

Owner/Operator Indicator: Owner
Owner/Operator Name: J.R. CONTROL
Legal Status: Private
Date Became Current: 20060217
Date Ended Current: Not reported
Owner/Operator Address: 4663 GUASTI ROAD
Owner/Operator City,State,Zip: ONTARIO, CA 91761
Owner/Operator Telephone: 909-390-6017
Owner/Operator Telephone Ext: Not reported
Owner/Operator Fax: Not reported
Owner/Operator Email: FCAZARES@WINONICS.COM

Owner/Operator Indicator: Operator
Owner/Operator Name: TC COSMOTRONIC INC.
Legal Status: Private
Date Became Current: 20030701
Date Ended Current: Not reported
Owner/Operator Address: Not reported
Owner/Operator City,State,Zip: Not reported
Owner/Operator Telephone: Not reported
Owner/Operator Telephone Ext: Not reported
Owner/Operator Fax: Not reported
Owner/Operator Email: Not reported

Owner/Operator Indicator: Operator
Owner/Operator Name: COSMOTRONIC CORPORATION INC.
Legal Status: Private
Date Became Current: 19980101
Date Ended Current: Not reported
Owner/Operator Address: Not reported
Owner/Operator City,State,Zip: Not reported
Owner/Operator Telephone: Not reported
Owner/Operator Telephone Ext: Not reported
Owner/Operator Fax: Not reported
Owner/Operator Email: Not reported

Owner/Operator Indicator: Operator
Owner/Operator Name: GARY ABEL
Legal Status: Private
Date Became Current: 20131101
Date Ended Current: Not reported
Owner/Operator Address: 16721 NOYES AVE
Owner/Operator City,State,Zip: IRVINE, CA 92606
Owner/Operator Telephone: 714-256-8700

Map ID
Direction
Distance
Elevation

MAP FINDINGS

Site

Database(s)

EDR ID Number
EPA ID Number

T C COSMOTRONIC INC DBA COSMOTRONIC (Continued)

1000302072

Owner/Operator Telephone Ext:	22
Owner/Operator Fax:	Not reported
Owner/Operator Email:	Not reported
Owner/Operator Indicator:	Operator
Owner/Operator Name: GARY ABEL	
Legal Status:	Private
Date Became Current:	20131101
Date Ended Current:	Not reported
Owner/Operator Address:	Not reported
Owner/Operator City,State,Zip:	Not reported
Owner/Operator Telephone:	Not reported
Owner/Operator Telephone Ext:	Not reported
Owner/Operator Fax:	Not reported
Owner/Operator Email:	Not reported
Owner/Operator Indicator:	Operator
Owner/Operator Name: GARY ABEL	
Legal Status:	Private
Date Became Current:	20131101
Date Ended Current:	Not reported
Owner/Operator Address:	16721 NOYES AVENUE
Owner/Operator City,State,Zip:	IRVINE, CA 92606-5123
Owner/Operator Telephone:	949-660-0740
Owner/Operator Telephone Ext:	Not reported
Owner/Operator Fax:	Not reported
Owner/Operator Email:	GABEL@COSMOTRONIC.COM
Owner/Operator Indicator:	Operator
Owner/Operator Name: GARY ABEL	
Legal Status:	Private
Date Became Current:	20131101
Date Ended Current:	Not reported
Owner/Operator Address:	16721 NOYES AVENUE
Owner/Operator City,State,Zip:	IRVINE, CA 92606-5123
Owner/Operator Telephone:	949-660-0740
Owner/Operator Telephone Ext:	Not reported
Owner/Operator Fax:	Not reported
Owner/Operator Email:	GABEL@COSMOTRONIC.COM
Owner/Operator Indicator:	Operator
Owner/Operator Name: TC COSMOTRONIC INC.	
Legal Status:	Private
Date Became Current:	20030701
Date Ended Current:	Not reported
Owner/Operator Address:	Not reported
Owner/Operator City,State,Zip:	Not reported
Owner/Operator Telephone:	Not reported
Owner/Operator Telephone Ext:	Not reported
Owner/Operator Fax:	Not reported
Owner/Operator Email:	Not reported
Owner/Operator Indicator:	Owner
Owner/Operator Name: COSMOTRONIC CORPORATION INC.	
Legal Status:	Private
Date Became Current:	19980101
Date Ended Current:	Not reported

Map ID
Direction
Distance
Elevation

MAP FINDINGS

Site

Database(s)

EDR ID Number
EPA ID Number

T C COSMOTRONIC INC DBA COSMOTRONIC (Continued)

1000302072

Owner/Operator Address: Not reported
Owner/Operator City,State,Zip: Not reported
Owner/Operator Telephone: Not reported
Owner/Operator Telephone Ext: Not reported
Owner/Operator Fax: Not reported
Owner/Operator Email: Not reported

Owner/Operator Indicator: Owner
Owner/Operator Name: THAYER EQUITY INVESTORS
Legal Status: Private
Date Became Current: Not reported
Date Ended Current: Not reported
Owner/Operator Address: 1455 PENNSYLVANIA AVE NW NO 35
Owner/Operator City,State,Zip: WASHINGTON, DC 20004
Owner/Operator Telephone: 202-371-0150
Owner/Operator Telephone Ext: Not reported
Owner/Operator Fax: Not reported
Owner/Operator Email: Not reported

Owner/Operator Indicator: Owner
Owner/Operator Name: JR CONTROLS INC.
Legal Status: Private
Date Became Current: 20060217
Date Ended Current: Not reported
Owner/Operator Address: 4663 GUASTI ROAD
Owner/Operator City,State,Zip: ONTARIO, CA 91761
Owner/Operator Telephone: Not reported
Owner/Operator Telephone Ext: Not reported
Owner/Operator Fax: Not reported
Owner/Operator Email: Not reported

Owner/Operator Indicator: Owner
Owner/Operator Name: J.R. CONTROL
Legal Status: Private
Date Became Current: 20060217
Date Ended Current: Not reported
Owner/Operator Address: 4663 GUASTI ROAD
Owner/Operator City,State,Zip: ONTARIO, CA 91761
Owner/Operator Telephone: 909-390-6017
Owner/Operator Telephone Ext: Not reported
Owner/Operator Fax: Not reported
Owner/Operator Email: Not reported

Owner/Operator Indicator: Operator
Owner/Operator Name: JIM JANDA
Legal Status: Private
Date Became Current: 20121001
Date Ended Current: Not reported
Owner/Operator Address: Not reported
Owner/Operator City,State,Zip: Not reported
Owner/Operator Telephone: Not reported
Owner/Operator Telephone Ext: Not reported
Owner/Operator Fax: Not reported
Owner/Operator Email: Not reported

Owner/Operator Indicator: Owner
Owner/Operator Name: J.R. CONTROL

Map ID
Direction
Distance
Elevation

MAP FINDINGS

Site

Database(s)

EDR ID Number
EPA ID Number

T C COSMOTRONIC INC DBA COSMOTRONIC (Continued)

1000302072

Legal Status: Private
Date Became Current: 20060217
Date Ended Current: Not reported
Owner/Operator Address: 4663 GUASTI ROAD
Owner/Operator City,State,Zip: ONTARIO, CA 91761
Owner/Operator Telephone: 909-390-6017
Owner/Operator Telephone Ext: Not reported
Owner/Operator Fax: Not reported
Owner/Operator Email: FCAZARES@WINONICS.COM

Owner/Operator Indicator: Owner
Owner/Operator Name: JR. CONTROL INC
Legal Status: Private
Date Became Current: 20060217
Date Ended Current: Not reported
Owner/Operator Address: 4663 GUASTI ROAD
Owner/Operator City,State,Zip: ONTARIO, CA 91761
Owner/Operator Telephone: Not reported
Owner/Operator Telephone Ext: Not reported
Owner/Operator Fax: Not reported
Owner/Operator Email: Not reported

Owner/Operator Indicator: Operator
Owner/Operator Name: NEF RIOS
Legal Status: Private
Date Became Current: 20071015
Date Ended Current: Not reported
Owner/Operator Address: Not reported
Owner/Operator City,State,Zip: Not reported
Owner/Operator Telephone: Not reported
Owner/Operator Telephone Ext: Not reported
Owner/Operator Fax: Not reported
Owner/Operator Email: Not reported

Owner/Operator Indicator: Owner
Owner/Operator Name: JR CONTROL
Legal Status: Private
Date Became Current: 20060217
Date Ended Current: Not reported
Owner/Operator Address: 4663 GUASTI RD
Owner/Operator City,State,Zip: ONTARIO, CA 91761
Owner/Operator Telephone: 909-390-6017
Owner/Operator Telephone Ext: Not reported
Owner/Operator Fax: Not reported
Owner/Operator Email: Not reported

Owner/Operator Indicator: Owner
Owner/Operator Name: J.R. CONTROL
Legal Status: Private
Date Became Current: 20060217
Date Ended Current: Not reported
Owner/Operator Address: 4663 GUASTI RD
Owner/Operator City,State,Zip: ONTARIO, CA 91761-8105
Owner/Operator Telephone: 909-390-6017
Owner/Operator Telephone Ext: Not reported
Owner/Operator Fax: Not reported
Owner/Operator Email: Not reported

Map ID
Direction
Distance
Elevation

MAP FINDINGS

Site

Database(s)

EDR ID Number
EPA ID Number

T C COSMOTRONIC INC DBA COSMOTRONIC (Continued)

1000302072

Owner/Operator Indicator: Operator
Owner/Operator Name: NOT REQUIRED
Legal Status: Private
Date Became Current: Not reported
Date Ended Current: Not reported
Owner/Operator Address: NOT REQUIRED
Owner/Operator City,State,Zip: NOT REQUIRED, ME 99999
Owner/Operator Telephone: 415-555-1212
Owner/Operator Telephone Ext: Not reported
Owner/Operator Fax: Not reported
Owner/Operator Email: Not reported

Owner/Operator Indicator: Owner
Owner/Operator Name: JR CONTROLS INC.
Legal Status: Private
Date Became Current: 20060217
Date Ended Current: Not reported
Owner/Operator Address: 4663 GUASTI ROAD
Owner/Operator City,State,Zip: ONTARIO, CA 91761
Owner/Operator Telephone: Not reported
Owner/Operator Telephone Ext: Not reported
Owner/Operator Fax: Not reported
Owner/Operator Email: Not reported

Owner/Operator Indicator: Operator
Owner/Operator Name: TC COSMOTRONIC INC.
Legal Status: Private
Date Became Current: 20030701
Date Ended Current: Not reported
Owner/Operator Address: Not reported
Owner/Operator City,State,Zip: Not reported
Owner/Operator Telephone: Not reported
Owner/Operator Telephone Ext: Not reported
Owner/Operator Fax: Not reported
Owner/Operator Email: Not reported

Historic Generators:

Receive Date: 20100208
Handler Name: COSMOTRONIC
Federal Waste Generator Description: Large Quantity Generator
State District Owner: Not reported
Large Quantity Handler of Universal Waste: No
Recognized Trader Importer: No
Recognized Trader Exporter: No
Spent Lead Acid Battery Importer: No
Spent Lead Acid Battery Exporter: No
Current Record: No
Non Storage Recycler Activity: Not reported
Electronic Manifest Broker: Not reported

Receive Date: 20130221
Handler Name: TC COSMOTRONIC INC DBA COSMOTRONIC
Federal Waste Generator Description: Large Quantity Generator
State District Owner: Not reported
Large Quantity Handler of Universal Waste: No
Recognized Trader Importer: No
Recognized Trader Exporter: No

Map ID
Direction
Distance
Elevation

MAP FINDINGS

Site

Database(s)

EDR ID Number
EPA ID Number

T C COSMOTRONIC INC DBA COSMOTRONIC (Continued)

1000302072

Spent Lead Acid Battery Importer: No
Spent Lead Acid Battery Exporter: No
Current Record: No
Non Storage Recycler Activity: Not reported
Electronic Manifest Broker: Not reported

Receive Date: 20140301
Handler Name: TC COSMOTRONIC INC DBA COSMOTRONIC
Federal Waste Generator Description: Large Quantity Generator
State District Owner: Not reported
Large Quantity Handler of Universal Waste: No
Recognized Trader Importer: No
Recognized Trader Exporter: No
Spent Lead Acid Battery Importer: No
Spent Lead Acid Battery Exporter: No
Current Record: No
Non Storage Recycler Activity: Not reported
Electronic Manifest Broker: Not reported

Receive Date: 20160519
Handler Name: TC COSMOTRONIC INC DBA COSMOTRONIC
Federal Waste Generator Description: Large Quantity Generator
State District Owner: Not reported
Large Quantity Handler of Universal Waste: No
Recognized Trader Importer: No
Recognized Trader Exporter: No
Spent Lead Acid Battery Importer: No
Spent Lead Acid Battery Exporter: No
Current Record: No
Non Storage Recycler Activity: Not reported
Electronic Manifest Broker: Not reported

Receive Date: 20180109
Handler Name: T C COSMOTRONIC INC DBA COSMOTRONIC
Federal Waste Generator Description: Large Quantity Generator
State District Owner: Not reported
Large Quantity Handler of Universal Waste: No
Recognized Trader Importer: No
Recognized Trader Exporter: No
Spent Lead Acid Battery Importer: No
Spent Lead Acid Battery Exporter: No
Current Record: No
Non Storage Recycler Activity: No
Electronic Manifest Broker: No

Receive Date: 20180913
Handler Name: T C COSMOTRONIC INC DBA COSMOTRONIC
Federal Waste Generator Description: Not a generator, verified
State District Owner: Not reported
Large Quantity Handler of Universal Waste: No
Recognized Trader Importer: No
Recognized Trader Exporter: No
Spent Lead Acid Battery Importer: No
Spent Lead Acid Battery Exporter: No
Current Record: Yes
Non Storage Recycler Activity: No
Electronic Manifest Broker: No

Map ID
Direction
Distance
Elevation

MAP FINDINGS

Site

Database(s)

EDR ID Number
EPA ID Number

T C COSMOTRONIC INC DBA COSMOTRONIC (Continued)

1000302072

Receive Date: 19960901
Handler Name: COSMOTRONIC CORP
Federal Waste Generator Description: Large Quantity Generator
State District Owner: Not reported
Large Quantity Handler of Universal Waste: No
Recognized Trader Importer: No
Recognized Trader Exporter: No
Spent Lead Acid Battery Importer: No
Spent Lead Acid Battery Exporter: No
Current Record: No
Non Storage Recycler Activity: Not reported
Electronic Manifest Broker: Not reported

Receive Date: 19810218
Handler Name: COSMOTRONIC CORP
Federal Waste Generator Description: Large Quantity Generator
State District Owner: Not reported
Large Quantity Handler of Universal Waste: No
Recognized Trader Importer: No
Recognized Trader Exporter: No
Spent Lead Acid Battery Importer: No
Spent Lead Acid Battery Exporter: No
Current Record: No
Non Storage Recycler Activity: Not reported
Electronic Manifest Broker: Not reported

Receive Date: 19810218
Handler Name: COSMOTRONIC CORP
Federal Waste Generator Description: Large Quantity Generator
State District Owner: Not reported
Large Quantity Handler of Universal Waste: No
Recognized Trader Importer: No
Recognized Trader Exporter: No
Spent Lead Acid Battery Importer: No
Spent Lead Acid Battery Exporter: No
Current Record: No
Non Storage Recycler Activity: Not reported
Electronic Manifest Broker: Not reported

Receive Date: 19980206
Handler Name: COSMOTRONIC CORP
Federal Waste Generator Description: Large Quantity Generator
State District Owner: Not reported
Large Quantity Handler of Universal Waste: No
Recognized Trader Importer: No
Recognized Trader Exporter: No
Spent Lead Acid Battery Importer: No
Spent Lead Acid Battery Exporter: No
Current Record: No
Non Storage Recycler Activity: Not reported
Electronic Manifest Broker: Not reported

Receive Date: 19980408
Handler Name: COSMOTRONIC CORP
Federal Waste Generator Description: Large Quantity Generator
State District Owner: Not reported
Large Quantity Handler of Universal Waste: No

Map ID
Direction
Distance
Elevation

MAP FINDINGS

Site

Database(s)

EDR ID Number
EPA ID Number

T C COSMOTRONIC INC DBA COSMOTRONIC (Continued)

1000302072

Recognized Trader Importer: No
Recognized Trader Exporter: No
Spent Lead Acid Battery Importer: No
Spent Lead Acid Battery Exporter: No
Current Record: No
Non Storage Recycler Activity: Not reported
Electronic Manifest Broker: Not reported

Receive Date: 20070123
Handler Name: COSMOTRONIC
Federal Waste Generator Description: Large Quantity Generator
State District Owner: Not reported
Large Quantity Handler of Universal Waste: No
Recognized Trader Importer: No
Recognized Trader Exporter: No
Spent Lead Acid Battery Importer: No
Spent Lead Acid Battery Exporter: No
Current Record: No
Non Storage Recycler Activity: Not reported
Electronic Manifest Broker: Not reported

Receive Date: 19900412
Handler Name: COSMOTRONIC COMPANY CORP
Federal Waste Generator Description: Large Quantity Generator
State District Owner: Not reported
Large Quantity Handler of Universal Waste: No
Recognized Trader Importer: No
Recognized Trader Exporter: No
Spent Lead Acid Battery Importer: No
Spent Lead Acid Battery Exporter: No
Current Record: No
Non Storage Recycler Activity: Not reported
Electronic Manifest Broker: Not reported

Receive Date: 19920102
Handler Name: COSMOTRONIC COMPANY CORP
Federal Waste Generator Description: Large Quantity Generator
State District Owner: Not reported
Large Quantity Handler of Universal Waste: No
Recognized Trader Importer: No
Recognized Trader Exporter: No
Spent Lead Acid Battery Importer: No
Spent Lead Acid Battery Exporter: No
Current Record: No
Non Storage Recycler Activity: Not reported
Electronic Manifest Broker: Not reported

Receive Date: 19940317
Handler Name: COSMOTRONIC COMPANY CORP
Federal Waste Generator Description: Large Quantity Generator
State District Owner: Not reported
Large Quantity Handler of Universal Waste: No
Recognized Trader Importer: No
Recognized Trader Exporter: No
Spent Lead Acid Battery Importer: No
Spent Lead Acid Battery Exporter: No
Current Record: No

Map ID
Direction
Distance
Elevation

MAP FINDINGS

Site

Database(s)

EDR ID Number
EPA ID Number

T C COSMOTRONIC INC DBA COSMOTRONIC (Continued)

1000302072

Non Storage Recycler Activity: Not reported
Electronic Manifest Broker: Not reported

Receive Date: 19960101
Handler Name: COSMOTRONIC COMPANY CORP.
Federal Waste Generator Description: Large Quantity Generator
State District Owner: Not reported
Large Quantity Handler of Universal Waste: No
Recognized Trader Importer: No
Recognized Trader Exporter: No
Spent Lead Acid Battery Importer: No
Spent Lead Acid Battery Exporter: No
Current Record: No
Non Storage Recycler Activity: Not reported
Electronic Manifest Broker: Not reported

Receive Date: 19990304
Handler Name: COSMOTRONIC COMPANY CORP.
Federal Waste Generator Description: Large Quantity Generator
State District Owner: Not reported
Large Quantity Handler of Universal Waste: No
Recognized Trader Importer: No
Recognized Trader Exporter: No
Spent Lead Acid Battery Importer: No
Spent Lead Acid Battery Exporter: No
Current Record: No
Non Storage Recycler Activity: Not reported
Electronic Manifest Broker: Not reported

Receive Date: 20001012
Handler Name: COSMOTRONIC CORPORATION
Federal Waste Generator Description: Large Quantity Generator
State District Owner: Not reported
Large Quantity Handler of Universal Waste: No
Recognized Trader Importer: No
Recognized Trader Exporter: No
Spent Lead Acid Battery Importer: No
Spent Lead Acid Battery Exporter: No
Current Record: No
Non Storage Recycler Activity: Not reported
Electronic Manifest Broker: Not reported

Receive Date: 20020225
Handler Name: COSMOTRONIC CORPORATION
Federal Waste Generator Description: Large Quantity Generator
State District Owner: Not reported
Large Quantity Handler of Universal Waste: No
Recognized Trader Importer: No
Recognized Trader Exporter: No
Spent Lead Acid Battery Importer: No
Spent Lead Acid Battery Exporter: No
Current Record: No
Non Storage Recycler Activity: Not reported
Electronic Manifest Broker: Not reported

Receive Date: 20060224
Handler Name: COSMOTRONIC

Map ID
Direction
Distance
Elevation

MAP FINDINGS

Site

Database(s)

EDR ID Number
EPA ID Number

T C COSMOTRONIC INC DBA COSMOTRONIC (Continued)

1000302072

Federal Waste Generator Description: Large Quantity Generator
State District Owner: Not reported
Large Quantity Handler of Universal Waste: No
Recognized Trader Importer: No
Recognized Trader Exporter: No
Spent Lead Acid Battery Importer: No
Spent Lead Acid Battery Exporter: No
Current Record: No
Non Storage Recycler Activity: Not reported
Electronic Manifest Broker: Not reported

Receive Date: 20080122
Handler Name: COSMOTRONIC
Federal Waste Generator Description: Large Quantity Generator
State District Owner: Not reported
Large Quantity Handler of Universal Waste: No
Recognized Trader Importer: No
Recognized Trader Exporter: No
Spent Lead Acid Battery Importer: No
Spent Lead Acid Battery Exporter: No
Current Record: No
Non Storage Recycler Activity: Not reported
Electronic Manifest Broker: Not reported

List of NAICS Codes and Descriptions:

NAICS Code: 334412
NAICS Description: BARE PRINTED CIRCUIT BOARD MANUFACTURING

NAICS Code: 334418
NAICS Description: PRINTED CIRCUIT ASSEMBLY (ELECTRONIC ASSEMBLY) MANUFACTURING

NAICS Code: 334419
NAICS Description: OTHER ELECTRONIC COMPONENT MANUFACTURING

Has the Facility Received Notices of Violations:

Found Violation: Yes
Agency Which Determined Violation: EPA
Violation Short Description: Generators - General
Date Violation was Determined: 20050809
Actual Return to Compliance Date: 20050819
Return to Compliance Qualifier: Documented
Violation Responsible Agency: EPA
Scheduled Compliance Date: Not reported
Enforcement Identifier: 002
Date of Enforcement Action: 20050908
Enforcement Responsible Agency: EPA
Enforcement Docket Number: Not reported
Enforcement Attorney: Not reported
Corrective Action Component: No
Appeal Initiated Date: Not reported
Appeal Resolution Date: Not reported
Disposition Status Date: Not reported
Disposition Status: Not reported
Disposition Status Description: Not reported
Consent/Final Order Sequence Number: Not reported
Consent/Final Order Respondent Name: Not reported

Map ID
Direction
Distance
Elevation

MAP FINDINGS

Site

Database(s)

EDR ID Number
EPA ID Number

T C COSMOTRONIC INC DBA COSMOTRONIC (Continued)

1000302072

Consent/Final Order Lead Agency: Not reported
Enforcement Type: FINAL 3008(A) COMPLIANCE ORDER
Enforcement Responsible Person: CMCDO
Enforcement Responsible Sub-Organization: Not reported
SEP Sequence Number: Not reported
SEP Expenditure Amount: Not reported
SEP Scheduled Completion Date: Not reported
SEP Actual Date: Not reported
SEP Defaulted Date: Not reported
SEP Type: Not reported
SEP Type Description: Not reported
Proposed Amount: Not reported
Final Monetary Amount: 2200
Paid Amount: Not reported
Final Count: 1
Final Amount: 2200

Found Violation: No
Agency Which Determined Violation: Not reported
Violation Short Description: Not reported
Date Violation was Determined: Not reported
Actual Return to Compliance Date: Not reported
Return to Compliance Qualifier: Not reported
Violation Responsible Agency: Not reported
Scheduled Compliance Date: Not reported
Enforcement Identifier: Not reported
Date of Enforcement Action: Not reported
Enforcement Responsible Agency: Not reported
Enforcement Docket Number: Not reported
Enforcement Attorney: Not reported
Corrective Action Component: Not reported
Appeal Initiated Date: Not reported
Appeal Resolution Date: Not reported
Disposition Status Date: Not reported
Disposition Status: Not reported
Disposition Status Description: Not reported
Consent/Final Order Sequence Number: Not reported
Consent/Final Order Respondent Name: Not reported
Consent/Final Order Lead Agency: Not reported
Enforcement Type: Not reported
Enforcement Responsible Person: Not reported
Enforcement Responsible Sub-Organization: Not reported
SEP Sequence Number: Not reported
SEP Expenditure Amount: Not reported
SEP Scheduled Completion Date: Not reported
SEP Actual Date: Not reported
SEP Defaulted Date: Not reported
SEP Type: Not reported
SEP Type Description: Not reported
Proposed Amount: Not reported
Final Monetary Amount: Not reported
Paid Amount: Not reported
Final Count: Not reported
Final Amount: Not reported

Found Violation: No
Agency Which Determined Violation: Not reported

Map ID
Direction
Distance
Elevation

MAP FINDINGS

Site

Database(s)

EDR ID Number
EPA ID Number

T C COSMOTRONIC INC DBA COSMOTRONIC (Continued)

1000302072

Violation Short Description:	Not reported
Date Violation was Determined:	Not reported
Actual Return to Compliance Date:	Not reported
Return to Compliance Qualifier:	Not reported
Violation Responsible Agency:	Not reported
Scheduled Compliance Date:	Not reported
Enforcement Identifier:	Not reported
Date of Enforcement Action:	Not reported
Enforcement Responsible Agency:	Not reported
Enforcement Docket Number:	Not reported
Enforcement Attorney:	Not reported
Corrective Action Component:	Not reported
Appeal Initiated Date:	Not reported
Appeal Resolution Date:	Not reported
Disposition Status Date:	Not reported
Disposition Status:	Not reported
Disposition Status Description:	Not reported
Consent/Final Order Sequence Number:	Not reported
Consent/Final Order Respondent Name:	Not reported
Consent/Final Order Lead Agency:	Not reported
Enforcement Type:	Not reported
Enforcement Responsible Person:	Not reported
Enforcement Responsible Sub-Organization:	Not reported
SEP Sequence Number:	Not reported
SEP Expenditure Amount:	Not reported
SEP Scheduled Completion Date:	Not reported
SEP Actual Date:	Not reported
SEP Defaulted Date:	Not reported
SEP Type:	Not reported
SEP Type Description:	Not reported
Proposed Amount:	Not reported
Final Monetary Amount:	Not reported
Paid Amount:	Not reported
Final Count:	Not reported
Final Amount:	Not reported
Found Violation:	No
Agency Which Determined Violation:	Not reported
Violation Short Description:	Not reported
Date Violation was Determined:	Not reported
Actual Return to Compliance Date:	Not reported
Return to Compliance Qualifier:	Not reported
Violation Responsible Agency:	Not reported
Scheduled Compliance Date:	Not reported
Enforcement Identifier:	Not reported
Date of Enforcement Action:	Not reported
Enforcement Responsible Agency:	Not reported
Enforcement Docket Number:	Not reported
Enforcement Attorney:	Not reported
Corrective Action Component:	Not reported
Appeal Initiated Date:	Not reported
Appeal Resolution Date:	Not reported
Disposition Status Date:	Not reported
Disposition Status:	Not reported
Disposition Status Description:	Not reported
Consent/Final Order Sequence Number:	Not reported
Consent/Final Order Respondent Name:	Not reported

Map ID
Direction
Distance
Elevation

MAP FINDINGS

Site

Database(s)

EDR ID Number
EPA ID Number

T C COSMOTRONIC INC DBA COSMOTRONIC (Continued)

1000302072

Consent/Final Order Lead Agency: Not reported
Enforcement Type: Not reported
Enforcement Responsible Person: Not reported
Enforcement Responsible Sub-Organization: Not reported
SEP Sequence Number: Not reported
SEP Expenditure Amount: Not reported
SEP Scheduled Completion Date: Not reported
SEP Actual Date: Not reported
SEP Defaulted Date: Not reported
SEP Type: Not reported
SEP Type Description: Not reported
Proposed Amount: Not reported
Final Monetary Amount: Not reported
Paid Amount: Not reported
Final Count: Not reported
Final Amount: Not reported

Found Violation: No
Agency Which Determined Violation: Not reported
Violation Short Description: Not reported
Date Violation was Determined: Not reported
Actual Return to Compliance Date: Not reported
Return to Compliance Qualifier: Not reported
Violation Responsible Agency: Not reported
Scheduled Compliance Date: Not reported
Enforcement Identifier: Not reported
Date of Enforcement Action: Not reported
Enforcement Responsible Agency: Not reported
Enforcement Docket Number: Not reported
Enforcement Attorney: Not reported
Corrective Action Component: Not reported
Appeal Initiated Date: Not reported
Appeal Resolution Date: Not reported
Disposition Status Date: Not reported
Disposition Status: Not reported
Disposition Status Description: Not reported
Consent/Final Order Sequence Number: Not reported
Consent/Final Order Respondent Name: Not reported
Consent/Final Order Lead Agency: Not reported
Enforcement Type: Not reported
Enforcement Responsible Person: Not reported
Enforcement Responsible Sub-Organization: Not reported
SEP Sequence Number: Not reported
SEP Expenditure Amount: Not reported
SEP Scheduled Completion Date: Not reported
SEP Actual Date: Not reported
SEP Defaulted Date: Not reported
SEP Type: Not reported
SEP Type Description: Not reported
Proposed Amount: Not reported
Final Monetary Amount: Not reported
Paid Amount: Not reported
Final Count: Not reported
Final Amount: Not reported

Found Violation: No
Agency Which Determined Violation: Not reported

Map ID
Direction
Distance
Elevation

MAP FINDINGS

Site

Database(s)

EDR ID Number
EPA ID Number

T C COSMOTRONIC INC DBA COSMOTRONIC (Continued)

1000302072

Violation Short Description:	Not reported
Date Violation was Determined:	Not reported
Actual Return to Compliance Date:	Not reported
Return to Compliance Qualifier:	Not reported
Violation Responsible Agency:	Not reported
Scheduled Compliance Date:	Not reported
Enforcement Identifier:	Not reported
Date of Enforcement Action:	Not reported
Enforcement Responsible Agency:	Not reported
Enforcement Docket Number:	Not reported
Enforcement Attorney:	Not reported
Corrective Action Component:	Not reported
Appeal Initiated Date:	Not reported
Appeal Resolution Date:	Not reported
Disposition Status Date:	Not reported
Disposition Status:	Not reported
Disposition Status Description:	Not reported
Consent/Final Order Sequence Number:	Not reported
Consent/Final Order Respondent Name:	Not reported
Consent/Final Order Lead Agency:	Not reported
Enforcement Type:	Not reported
Enforcement Responsible Person:	Not reported
Enforcement Responsible Sub-Organization:	Not reported
SEP Sequence Number:	Not reported
SEP Expenditure Amount:	Not reported
SEP Scheduled Completion Date:	Not reported
SEP Actual Date:	Not reported
SEP Defaulted Date:	Not reported
SEP Type:	Not reported
SEP Type Description:	Not reported
Proposed Amount:	Not reported
Final Monetary Amount:	Not reported
Paid Amount:	Not reported
Final Count:	Not reported
Final Amount:	Not reported
Found Violation:	No
Agency Which Determined Violation:	Not reported
Violation Short Description:	Not reported
Date Violation was Determined:	Not reported
Actual Return to Compliance Date:	Not reported
Return to Compliance Qualifier:	Not reported
Violation Responsible Agency:	Not reported
Scheduled Compliance Date:	Not reported
Enforcement Identifier:	Not reported
Date of Enforcement Action:	Not reported
Enforcement Responsible Agency:	Not reported
Enforcement Docket Number:	Not reported
Enforcement Attorney:	Not reported
Corrective Action Component:	Not reported
Appeal Initiated Date:	Not reported
Appeal Resolution Date:	Not reported
Disposition Status Date:	Not reported
Disposition Status:	Not reported
Disposition Status Description:	Not reported
Consent/Final Order Sequence Number:	Not reported
Consent/Final Order Respondent Name:	Not reported

Map ID
Direction
Distance
Elevation

MAP FINDINGS

Site

Database(s)

EDR ID Number
EPA ID Number

T C COSMOTRONIC INC DBA COSMOTRONIC (Continued)

1000302072

Consent/Final Order Lead Agency:	Not reported
Enforcement Type:	Not reported
Enforcement Responsible Person:	Not reported
Enforcement Responsible Sub-Organization:	Not reported
SEP Sequence Number:	Not reported
SEP Expenditure Amount:	Not reported
SEP Scheduled Completion Date:	Not reported
SEP Actual Date:	Not reported
SEP Defaulted Date:	Not reported
SEP Type:	Not reported
SEP Type Description:	Not reported
Proposed Amount:	Not reported
Final Monetary Amount:	Not reported
Paid Amount:	Not reported
Final Count:	Not reported
Final Amount:	Not reported
Found Violation:	Yes
Agency Which Determined Violation:	EPA
Violation Short Description:	Generators - General
Date Violation was Determined:	20050809
Actual Return to Compliance Date:	20050819
Return to Compliance Qualifier:	Documented
Violation Responsible Agency:	EPA
Scheduled Compliance Date:	Not reported
Enforcement Identifier:	002
Date of Enforcement Action:	20050908
Enforcement Responsible Agency:	EPA
Enforcement Docket Number:	Not reported
Enforcement Attorney:	Not reported
Corrective Action Component:	No
Appeal Initiated Date:	Not reported
Appeal Resolution Date:	Not reported
Disposition Status Date:	Not reported
Disposition Status:	Not reported
Disposition Status Description:	Not reported
Consent/Final Order Sequence Number:	Not reported
Consent/Final Order Respondent Name:	Not reported
Consent/Final Order Lead Agency:	Not reported
Enforcement Type:	FINAL 3008(A) COMPLIANCE ORDER
Enforcement Responsible Person:	CMCDO
Enforcement Responsible Sub-Organization:	Not reported
SEP Sequence Number:	Not reported
SEP Expenditure Amount:	Not reported
SEP Scheduled Completion Date:	Not reported
SEP Actual Date:	Not reported
SEP Defaulted Date:	Not reported
SEP Type:	Not reported
SEP Type Description:	Not reported
Proposed Amount:	Not reported
Final Monetary Amount:	2200
Paid Amount:	Not reported
Final Count:	1
Final Amount:	2200
Found Violation:	Yes
Agency Which Determined Violation:	State

Map ID
Direction
Distance
Elevation

MAP FINDINGS

Site

Database(s)

EDR ID Number
EPA ID Number

T C COSMOTRONIC INC DBA COSMOTRONIC (Continued)

1000302072

Violation Short Description: Generators - General
Date Violation was Determined: 20100121
Actual Return to Compliance Date: 20100210
Return to Compliance Qualifier: Documented
Violation Responsible Agency: State
Scheduled Compliance Date: Not reported
Enforcement Identifier: Not reported
Date of Enforcement Action: Not reported
Enforcement Responsible Agency: Not reported
Enforcement Docket Number: Not reported
Enforcement Attorney: Not reported
Corrective Action Component: Not reported
Appeal Initiated Date: Not reported
Appeal Resolution Date: Not reported
Disposition Status Date: Not reported
Disposition Status: Not reported
Disposition Status Description: Not reported
Consent/Final Order Sequence Number: Not reported
Consent/Final Order Respondent Name: Not reported
Consent/Final Order Lead Agency: Not reported
Enforcement Type: Not reported
Enforcement Responsible Person: Not reported
Enforcement Responsible Sub-Organization: Not reported
SEP Sequence Number: Not reported
SEP Expenditure Amount: Not reported
SEP Scheduled Completion Date: Not reported
SEP Actual Date: Not reported
SEP Defaulted Date: Not reported
SEP Type: Not reported
SEP Type Description: Not reported
Proposed Amount: Not reported
Final Monetary Amount: Not reported
Paid Amount: Not reported
Final Count: Not reported
Final Amount: Not reported

Found Violation: Yes
Agency Which Determined Violation: EPA
Violation Short Description: Generators - General
Date Violation was Determined: 20050809
Actual Return to Compliance Date: 20050819
Return to Compliance Qualifier: Documented
Violation Responsible Agency: EPA
Scheduled Compliance Date: Not reported
Enforcement Identifier: 002
Date of Enforcement Action: 20050908
Enforcement Responsible Agency: EPA
Enforcement Docket Number: Not reported
Enforcement Attorney: Not reported
Corrective Action Component: No
Appeal Initiated Date: Not reported
Appeal Resolution Date: Not reported
Disposition Status Date: Not reported
Disposition Status: Not reported
Disposition Status Description: Not reported
Consent/Final Order Sequence Number: Not reported
Consent/Final Order Respondent Name: Not reported

Map ID
Direction
Distance
Elevation

MAP FINDINGS

Site

Database(s)

EDR ID Number
EPA ID Number

T C COSMOTRONIC INC DBA COSMOTRONIC (Continued)

1000302072

Consent/Final Order Lead Agency: Not reported
Enforcement Type: FINAL 3008(A) COMPLIANCE ORDER
Enforcement Responsible Person: CMCDO
Enforcement Responsible Sub-Organization: Not reported
SEP Sequence Number: Not reported
SEP Expenditure Amount: Not reported
SEP Scheduled Completion Date: Not reported
SEP Actual Date: Not reported
SEP Defaulted Date: Not reported
SEP Type: Not reported
SEP Type Description: Not reported
Proposed Amount: Not reported
Final Monetary Amount: 2200
Paid Amount: Not reported
Final Count: 1
Final Amount: 2200

Found Violation: No
Agency Which Determined Violation: Not reported
Violation Short Description: Not reported
Date Violation was Determined: Not reported
Actual Return to Compliance Date: Not reported
Return to Compliance Qualifier: Not reported
Violation Responsible Agency: Not reported
Scheduled Compliance Date: Not reported
Enforcement Identifier: Not reported
Date of Enforcement Action: Not reported
Enforcement Responsible Agency: Not reported
Enforcement Docket Number: Not reported
Enforcement Attorney: Not reported
Corrective Action Component: Not reported
Appeal Initiated Date: Not reported
Appeal Resolution Date: Not reported
Disposition Status Date: Not reported
Disposition Status: Not reported
Disposition Status Description: Not reported
Consent/Final Order Sequence Number: Not reported
Consent/Final Order Respondent Name: Not reported
Consent/Final Order Lead Agency: Not reported
Enforcement Type: Not reported
Enforcement Responsible Person: Not reported
Enforcement Responsible Sub-Organization: Not reported
SEP Sequence Number: Not reported
SEP Expenditure Amount: Not reported
SEP Scheduled Completion Date: Not reported
SEP Actual Date: Not reported
SEP Defaulted Date: Not reported
SEP Type: Not reported
SEP Type Description: Not reported
Proposed Amount: Not reported
Final Monetary Amount: Not reported
Paid Amount: Not reported
Final Count: Not reported
Final Amount: Not reported

Found Violation: Yes
Agency Which Determined Violation: State

Map ID
Direction
Distance
Elevation

MAP FINDINGS

Site

Database(s)

EDR ID Number
EPA ID Number

T C COSMOTRONIC INC DBA COSMOTRONIC (Continued)

1000302072

Violation Short Description:	Generators - General
Date Violation was Determined:	20040608
Actual Return to Compliance Date:	20050620
Return to Compliance Qualifier:	Observed
Violation Responsible Agency:	State
Scheduled Compliance Date:	Not reported
Enforcement Identifier:	501
Date of Enforcement Action:	20040608
Enforcement Responsible Agency:	State
Enforcement Docket Number:	Not reported
Enforcement Attorney:	Not reported
Corrective Action Component:	No
Appeal Initiated Date:	Not reported
Appeal Resolution Date:	Not reported
Disposition Status Date:	Not reported
Disposition Status:	Not reported
Disposition Status Description:	Not reported
Consent/Final Order Sequence Number:	Not reported
Consent/Final Order Respondent Name:	Not reported
Consent/Final Order Lead Agency:	Not reported
Enforcement Type:	WRITTEN INFORMAL
Enforcement Responsible Person:	Not reported
Enforcement Responsible Sub-Organization:	Not reported
SEP Sequence Number:	Not reported
SEP Expenditure Amount:	Not reported
SEP Scheduled Completion Date:	Not reported
SEP Actual Date:	Not reported
SEP Defaulted Date:	Not reported
SEP Type:	Not reported
SEP Type Description:	Not reported
Proposed Amount:	Not reported
Final Monetary Amount:	Not reported
Paid Amount:	Not reported
Final Count:	Not reported
Final Amount:	Not reported
Found Violation:	No
Agency Which Determined Violation:	Not reported
Violation Short Description:	Not reported
Date Violation was Determined:	Not reported
Actual Return to Compliance Date:	Not reported
Return to Compliance Qualifier:	Not reported
Violation Responsible Agency:	Not reported
Scheduled Compliance Date:	Not reported
Enforcement Identifier:	Not reported
Date of Enforcement Action:	Not reported
Enforcement Responsible Agency:	Not reported
Enforcement Docket Number:	Not reported
Enforcement Attorney:	Not reported
Corrective Action Component:	Not reported
Appeal Initiated Date:	Not reported
Appeal Resolution Date:	Not reported
Disposition Status Date:	Not reported
Disposition Status:	Not reported
Disposition Status Description:	Not reported
Consent/Final Order Sequence Number:	Not reported
Consent/Final Order Respondent Name:	Not reported

Map ID
Direction
Distance
Elevation

MAP FINDINGS

Site

Database(s)

EDR ID Number
EPA ID Number

T C COSMOTRONIC INC DBA COSMOTRONIC (Continued)

1000302072

Consent/Final Order Lead Agency:	Not reported
Enforcement Type:	Not reported
Enforcement Responsible Person:	Not reported
Enforcement Responsible Sub-Organization:	Not reported
SEP Sequence Number:	Not reported
SEP Expenditure Amount:	Not reported
SEP Scheduled Completion Date:	Not reported
SEP Actual Date:	Not reported
SEP Defaulted Date:	Not reported
SEP Type:	Not reported
SEP Type Description:	Not reported
Proposed Amount:	Not reported
Final Monetary Amount:	Not reported
Paid Amount:	Not reported
Final Count:	Not reported
Final Amount:	Not reported
Found Violation:	Yes
Agency Which Determined Violation:	State
Violation Short Description:	Generators - General
Date Violation was Determined:	20110224
Actual Return to Compliance Date:	20110308
Return to Compliance Qualifier:	Documented
Violation Responsible Agency:	State
Scheduled Compliance Date:	Not reported
Enforcement Identifier:	Not reported
Date of Enforcement Action:	Not reported
Enforcement Responsible Agency:	Not reported
Enforcement Docket Number:	Not reported
Enforcement Attorney:	Not reported
Corrective Action Component:	Not reported
Appeal Initiated Date:	Not reported
Appeal Resolution Date:	Not reported
Disposition Status Date:	Not reported
Disposition Status:	Not reported
Disposition Status Description:	Not reported
Consent/Final Order Sequence Number:	Not reported
Consent/Final Order Respondent Name:	Not reported
Consent/Final Order Lead Agency:	Not reported
Enforcement Type:	Not reported
Enforcement Responsible Person:	Not reported
Enforcement Responsible Sub-Organization:	Not reported
SEP Sequence Number:	Not reported
SEP Expenditure Amount:	Not reported
SEP Scheduled Completion Date:	Not reported
SEP Actual Date:	Not reported
SEP Defaulted Date:	Not reported
SEP Type:	Not reported
SEP Type Description:	Not reported
Proposed Amount:	Not reported
Final Monetary Amount:	Not reported
Paid Amount:	Not reported
Final Count:	Not reported
Final Amount:	Not reported
Found Violation:	No
Agency Which Determined Violation:	Not reported

Map ID
Direction
Distance
Elevation

MAP FINDINGS

Site

Database(s)

EDR ID Number
EPA ID Number

T C COSMOTRONIC INC DBA COSMOTRONIC (Continued)

1000302072

Violation Short Description:	Not reported
Date Violation was Determined:	Not reported
Actual Return to Compliance Date:	Not reported
Return to Compliance Qualifier:	Not reported
Violation Responsible Agency:	Not reported
Scheduled Compliance Date:	Not reported
Enforcement Identifier:	Not reported
Date of Enforcement Action:	Not reported
Enforcement Responsible Agency:	Not reported
Enforcement Docket Number:	Not reported
Enforcement Attorney:	Not reported
Corrective Action Component:	Not reported
Appeal Initiated Date:	Not reported
Appeal Resolution Date:	Not reported
Disposition Status Date:	Not reported
Disposition Status:	Not reported
Disposition Status Description:	Not reported
Consent/Final Order Sequence Number:	Not reported
Consent/Final Order Respondent Name:	Not reported
Consent/Final Order Lead Agency:	Not reported
Enforcement Type:	Not reported
Enforcement Responsible Person:	Not reported
Enforcement Responsible Sub-Organization:	Not reported
SEP Sequence Number:	Not reported
SEP Expenditure Amount:	Not reported
SEP Scheduled Completion Date:	Not reported
SEP Actual Date:	Not reported
SEP Defaulted Date:	Not reported
SEP Type:	Not reported
SEP Type Description:	Not reported
Proposed Amount:	Not reported
Final Monetary Amount:	Not reported
Paid Amount:	Not reported
Final Count:	Not reported
Final Amount:	Not reported
Found Violation:	No
Agency Which Determined Violation:	Not reported
Violation Short Description:	Not reported
Date Violation was Determined:	Not reported
Actual Return to Compliance Date:	Not reported
Return to Compliance Qualifier:	Not reported
Violation Responsible Agency:	Not reported
Scheduled Compliance Date:	Not reported
Enforcement Identifier:	Not reported
Date of Enforcement Action:	Not reported
Enforcement Responsible Agency:	Not reported
Enforcement Docket Number:	Not reported
Enforcement Attorney:	Not reported
Corrective Action Component:	Not reported
Appeal Initiated Date:	Not reported
Appeal Resolution Date:	Not reported
Disposition Status Date:	Not reported
Disposition Status:	Not reported
Disposition Status Description:	Not reported
Consent/Final Order Sequence Number:	Not reported
Consent/Final Order Respondent Name:	Not reported

Map ID
Direction
Distance
Elevation

MAP FINDINGS

Site

Database(s)

EDR ID Number
EPA ID Number

T C COSMOTRONIC INC DBA COSMOTRONIC (Continued)

1000302072

Consent/Final Order Lead Agency: Not reported
Enforcement Type: Not reported
Enforcement Responsible Person: Not reported
Enforcement Responsible Sub-Organization: Not reported
SEP Sequence Number: Not reported
SEP Expenditure Amount: Not reported
SEP Scheduled Completion Date: Not reported
SEP Actual Date: Not reported
SEP Defaulted Date: Not reported
SEP Type: Not reported
SEP Type Description: Not reported
Proposed Amount: Not reported
Final Monetary Amount: Not reported
Paid Amount: Not reported
Final Count: Not reported
Final Amount: Not reported

Found Violation: No
Agency Which Determined Violation: Not reported
Violation Short Description: Not reported
Date Violation was Determined: Not reported
Actual Return to Compliance Date: Not reported
Return to Compliance Qualifier: Not reported
Violation Responsible Agency: Not reported
Scheduled Compliance Date: Not reported
Enforcement Identifier: Not reported
Date of Enforcement Action: Not reported
Enforcement Responsible Agency: Not reported
Enforcement Docket Number: Not reported
Enforcement Attorney: Not reported
Corrective Action Component: Not reported
Appeal Initiated Date: Not reported
Appeal Resolution Date: Not reported
Disposition Status Date: Not reported
Disposition Status: Not reported
Disposition Status Description: Not reported
Consent/Final Order Sequence Number: Not reported
Consent/Final Order Respondent Name: Not reported
Consent/Final Order Lead Agency: Not reported
Enforcement Type: Not reported
Enforcement Responsible Person: Not reported
Enforcement Responsible Sub-Organization: Not reported
SEP Sequence Number: Not reported
SEP Expenditure Amount: Not reported
SEP Scheduled Completion Date: Not reported
SEP Actual Date: Not reported
SEP Defaulted Date: Not reported
SEP Type: Not reported
SEP Type Description: Not reported
Proposed Amount: Not reported
Final Monetary Amount: Not reported
Paid Amount: Not reported
Final Count: Not reported
Final Amount: Not reported

Found Violation: Yes
Agency Which Determined Violation: State

Map ID
Direction
Distance
Elevation

MAP FINDINGS

Site

Database(s)

EDR ID Number
EPA ID Number

T C COSMOTRONIC INC DBA COSMOTRONIC (Continued)

1000302072

Violation Short Description:	Generators - General
Date Violation was Determined:	19921112
Actual Return to Compliance Date:	19931004
Return to Compliance Qualifier:	Unverifiable
Violation Responsible Agency:	State
Scheduled Compliance Date:	Not reported
Enforcement Identifier:	Not reported
Date of Enforcement Action:	Not reported
Enforcement Responsible Agency:	Not reported
Enforcement Docket Number:	Not reported
Enforcement Attorney:	Not reported
Corrective Action Component:	Not reported
Appeal Initiated Date:	Not reported
Appeal Resolution Date:	Not reported
Disposition Status Date:	Not reported
Disposition Status:	Not reported
Disposition Status Description:	Not reported
Consent/Final Order Sequence Number:	Not reported
Consent/Final Order Respondent Name:	Not reported
Consent/Final Order Lead Agency:	Not reported
Enforcement Type:	Not reported
Enforcement Responsible Person:	Not reported
Enforcement Responsible Sub-Organization:	Not reported
SEP Sequence Number:	Not reported
SEP Expenditure Amount:	Not reported
SEP Scheduled Completion Date:	Not reported
SEP Actual Date:	Not reported
SEP Defaulted Date:	Not reported
SEP Type:	Not reported
SEP Type Description:	Not reported
Proposed Amount:	Not reported
Final Monetary Amount:	Not reported
Paid Amount:	Not reported
Final Count:	Not reported
Final Amount:	Not reported
Found Violation:	No
Agency Which Determined Violation:	Not reported
Violation Short Description:	Not reported
Date Violation was Determined:	Not reported
Actual Return to Compliance Date:	Not reported
Return to Compliance Qualifier:	Not reported
Violation Responsible Agency:	Not reported
Scheduled Compliance Date:	Not reported
Enforcement Identifier:	Not reported
Date of Enforcement Action:	Not reported
Enforcement Responsible Agency:	Not reported
Enforcement Docket Number:	Not reported
Enforcement Attorney:	Not reported
Corrective Action Component:	Not reported
Appeal Initiated Date:	Not reported
Appeal Resolution Date:	Not reported
Disposition Status Date:	Not reported
Disposition Status:	Not reported
Disposition Status Description:	Not reported
Consent/Final Order Sequence Number:	Not reported
Consent/Final Order Respondent Name:	Not reported

Map ID
Direction
Distance
Elevation

MAP FINDINGS

Site

Database(s)

EDR ID Number
EPA ID Number

T C COSMOTRONIC INC DBA COSMOTRONIC (Continued)

1000302072

Consent/Final Order Lead Agency: Not reported
Enforcement Type: Not reported
Enforcement Responsible Person: Not reported
Enforcement Responsible Sub-Organization: Not reported
SEP Sequence Number: Not reported
SEP Expenditure Amount: Not reported
SEP Scheduled Completion Date: Not reported
SEP Actual Date: Not reported
SEP Defaulted Date: Not reported
SEP Type: Not reported
SEP Type Description: Not reported
Proposed Amount: Not reported
Final Monetary Amount: Not reported
Paid Amount: Not reported
Final Count: Not reported
Final Amount: Not reported

Evaluation Action Summary:

Evaluation Date: 20050809
Evaluation Responsible Agency: EPA
Found Violation: Yes
Evaluation Type Description: SIGNIFICANT NON-COMPLIER
Evaluation Responsible Person Identifier: CMCDO
Evaluation Responsible Sub-Organization: Not reported
Actual Return to Compliance Date: 20050819
Scheduled Compliance Date: Not reported
Date of Request: Not reported
Date Response Received: Not reported
Request Agency: Not reported
Former Citation: Not reported

Evaluation Date: 20081216
Evaluation Responsible Agency: State
Found Violation: No
Evaluation Type Description: COMPLIANCE EVALUATION INSPECTION
Evaluation Responsible Person Identifier: Not reported
Evaluation Responsible Sub-Organization: Not reported
Actual Return to Compliance Date: Not reported
Scheduled Compliance Date: Not reported
Date of Request: Not reported
Date Response Received: Not reported
Request Agency: Not reported
Former Citation: Not reported

Evaluation Date: 20140421
Evaluation Responsible Agency: State
Found Violation: No
Evaluation Type Description: COMPLIANCE EVALUATION INSPECTION
Evaluation Responsible Person Identifier: Not reported
Evaluation Responsible Sub-Organization: Not reported
Actual Return to Compliance Date: Not reported
Scheduled Compliance Date: Not reported
Date of Request: Not reported
Date Response Received: Not reported
Request Agency: Not reported
Former Citation: Not reported

Map ID
Direction
Distance
Elevation

MAP FINDINGS

Site

Database(s)

EDR ID Number
EPA ID Number

T C COSMOTRONIC INC DBA COSMOTRONIC (Continued)

1000302072

Evaluation Date: 20050615
Evaluation Responsible Agency: State Contractor/Grantee
Found Violation: No
Evaluation Type Description: COMPLIANCE EVALUATION INSPECTION
Evaluation Responsible Person Identifier: Not reported
Evaluation Responsible Sub-Organization: Not reported
Actual Return to Compliance Date: Not reported
Scheduled Compliance Date: Not reported
Date of Request: Not reported
Date Response Received: Not reported
Request Agency: Not reported
Former Citation: Not reported

Evaluation Date: 20140422
Evaluation Responsible Agency: State
Found Violation: No
Evaluation Type Description: COMPLIANCE EVALUATION INSPECTION
Evaluation Responsible Person Identifier: Not reported
Evaluation Responsible Sub-Organization: Not reported
Actual Return to Compliance Date: Not reported
Scheduled Compliance Date: Not reported
Date of Request: Not reported
Date Response Received: Not reported
Request Agency: Not reported
Former Citation: Not reported

Evaluation Date: 19931004
Evaluation Responsible Agency: State Contractor/Grantee
Found Violation: No
Evaluation Type Description: COMPLIANCE EVALUATION INSPECTION
Evaluation Responsible Person Identifier: R9STA
Evaluation Responsible Sub-Organization: Not reported
Actual Return to Compliance Date: Not reported
Scheduled Compliance Date: Not reported
Date of Request: Not reported
Date Response Received: Not reported
Request Agency: Not reported
Former Citation: Not reported

Evaluation Date: 20140422
Evaluation Responsible Agency: State
Found Violation: No
Evaluation Type Description: COMPLIANCE EVALUATION INSPECTION
Evaluation Responsible Person Identifier: Not reported
Evaluation Responsible Sub-Organization: Not reported
Actual Return to Compliance Date: Not reported
Scheduled Compliance Date: Not reported
Date of Request: Not reported
Date Response Received: Not reported
Request Agency: Not reported
Former Citation: Not reported

Evaluation Date: 20050809
Evaluation Responsible Agency: EPA
Found Violation: Yes
Evaluation Type Description: SIGNIFICANT NON-COMPLIER
Evaluation Responsible Person Identifier: CMCD0

Map ID
Direction
Distance
Elevation

MAP FINDINGS

Site

Database(s)

EDR ID Number
EPA ID Number

T C COSMOTRONIC INC DBA COSMOTRONIC (Continued)

1000302072

Evaluation Responsible Sub-Organization:	Not reported
Actual Return to Compliance Date:	20050819
Scheduled Compliance Date:	Not reported
Date of Request:	Not reported
Date Response Received:	Not reported
Request Agency:	Not reported
Former Citation:	Not reported
Evaluation Date:	20100121
Evaluation Responsible Agency:	State
Found Violation:	Yes
Evaluation Type Description:	COMPLIANCE EVALUATION INSPECTION
Evaluation Responsible Person Identifier:	Not reported
Evaluation Responsible Sub-Organization:	Not reported
Actual Return to Compliance Date:	20100210
Scheduled Compliance Date:	Not reported
Date of Request:	Not reported
Date Response Received:	Not reported
Request Agency:	Not reported
Former Citation:	Not reported
Evaluation Date:	20050809
Evaluation Responsible Agency:	EPA
Found Violation:	Yes
Evaluation Type Description:	NON-FINANCIAL RECORD REVIEW
Evaluation Responsible Person Identifier:	CMCDO
Evaluation Responsible Sub-Organization:	Not reported
Actual Return to Compliance Date:	20050819
Scheduled Compliance Date:	Not reported
Date of Request:	Not reported
Date Response Received:	Not reported
Request Agency:	Not reported
Former Citation:	Not reported
Evaluation Date:	20050819
Evaluation Responsible Agency:	EPA
Found Violation:	No
Evaluation Type Description:	NO LONGER A SIGNIFICANT NON-COMPLIER
Evaluation Responsible Person Identifier:	CMCDO
Evaluation Responsible Sub-Organization:	Not reported
Actual Return to Compliance Date:	Not reported
Scheduled Compliance Date:	Not reported
Date of Request:	Not reported
Date Response Received:	Not reported
Request Agency:	Not reported
Former Citation:	Not reported
Evaluation Date:	20040608
Evaluation Responsible Agency:	State Contractor/Grantee
Found Violation:	Yes
Evaluation Type Description:	COMPLIANCE EVALUATION INSPECTION
Evaluation Responsible Person Identifier:	Not reported
Evaluation Responsible Sub-Organization:	Not reported
Actual Return to Compliance Date:	20050620
Scheduled Compliance Date:	Not reported
Date of Request:	Not reported
Date Response Received:	Not reported

Map ID
Direction
Distance
Elevation

MAP FINDINGS

Site

Database(s)

EDR ID Number
EPA ID Number

T C COSMOTRONIC INC DBA COSMOTRONIC (Continued)

1000302072

Request Agency:	Not reported
Former Citation:	Not reported
Evaluation Date:	20120531
Evaluation Responsible Agency:	State
Found Violation:	No
Evaluation Type Description:	COMPLIANCE EVALUATION INSPECTION
Evaluation Responsible Person Identifier:	Not reported
Evaluation Responsible Sub-Organization:	Not reported
Actual Return to Compliance Date:	Not reported
Scheduled Compliance Date:	Not reported
Date of Request:	Not reported
Date Response Received:	Not reported
Request Agency:	Not reported
Former Citation:	Not reported
Evaluation Date:	20110224
Evaluation Responsible Agency:	State
Found Violation:	Yes
Evaluation Type Description:	COMPLIANCE EVALUATION INSPECTION
Evaluation Responsible Person Identifier:	Not reported
Evaluation Responsible Sub-Organization:	Not reported
Actual Return to Compliance Date:	20110308
Scheduled Compliance Date:	Not reported
Date of Request:	Not reported
Date Response Received:	Not reported
Request Agency:	Not reported
Former Citation:	Not reported
Evaluation Date:	20180605
Evaluation Responsible Agency:	State
Found Violation:	No
Evaluation Type Description:	COMPLIANCE EVALUATION INSPECTION
Evaluation Responsible Person Identifier:	Not reported
Evaluation Responsible Sub-Organization:	Not reported
Actual Return to Compliance Date:	Not reported
Scheduled Compliance Date:	Not reported
Date of Request:	Not reported
Date Response Received:	Not reported
Request Agency:	Not reported
Former Citation:	Not reported
Evaluation Date:	20140512
Evaluation Responsible Agency:	State
Found Violation:	No
Evaluation Type Description:	COMPLIANCE EVALUATION INSPECTION
Evaluation Responsible Person Identifier:	Not reported
Evaluation Responsible Sub-Organization:	Not reported
Actual Return to Compliance Date:	Not reported
Scheduled Compliance Date:	Not reported
Date of Request:	Not reported
Date Response Received:	Not reported
Request Agency:	Not reported
Former Citation:	Not reported
Evaluation Date:	20111212
Evaluation Responsible Agency:	State

Map ID
Direction
Distance
Elevation

MAP FINDINGS

Site

Database(s)

EDR ID Number
EPA ID Number

T C COSMOTRONIC INC DBA COSMOTRONIC (Continued)

1000302072

Found Violation: No
Evaluation Type Description: COMPLIANCE EVALUATION INSPECTION
Evaluation Responsible Person Identifier: Not reported
Evaluation Responsible Sub-Organization: Not reported
Actual Return to Compliance Date: Not reported
Scheduled Compliance Date: Not reported
Date of Request: Not reported
Date Response Received: Not reported
Request Agency: Not reported
Former Citation: Not reported

Evaluation Date: 19921112
Evaluation Responsible Agency: State Contractor/Grantee
Found Violation: Yes
Evaluation Type Description: COMPLIANCE EVALUATION INSPECTION
Evaluation Responsible Person Identifier: R9STA
Evaluation Responsible Sub-Organization: Not reported
Actual Return to Compliance Date: 19931004
Scheduled Compliance Date: Not reported
Date of Request: Not reported
Date Response Received: Not reported
Request Agency: Not reported
Former Citation: Not reported

Evaluation Date: 20121016
Evaluation Responsible Agency: State
Found Violation: No
Evaluation Type Description: COMPLIANCE EVALUATION INSPECTION
Evaluation Responsible Person Identifier: Not reported
Evaluation Responsible Sub-Organization: Not reported
Actual Return to Compliance Date: Not reported
Scheduled Compliance Date: Not reported
Date of Request: Not reported
Date Response Received: Not reported
Request Agency: Not reported
Former Citation: Not reported

EMI:

Name: COSMOTRONIC CORPORATION
Address: 16721 NOYES AVE
City,State,Zip: IRVINE, CA 926640000
Year: 2005
County Code: 30
Air Basin: SC
Facility ID: 115254
Air District Name: SC
SIC Code: 3672
Air District Name: SOUTH COAST AQMD
Community Health Air Pollution Info System: Not reported
Consolidated Emission Reporting Rule: Not reported
Total Organic Hydrocarbon Gases Tons/Yr: 3.19056
Reactive Organic Gases Tons/Yr: 3.060331744
Carbon Monoxide Emissions Tons/Yr: 0
NOX - Oxides of Nitrogen Tons/Yr: 0
SOX - Oxides of Sulphur Tons/Yr: 0
Particulate Matter Tons/Yr: .58179

Map ID
Direction
Distance
Elevation

MAP FINDINGS

Site

Database(s)

EDR ID Number
EPA ID Number

T C COSMOTRONIC INC DBA COSMOTRONIC (Continued)

1000302072

Part. Matter 10 Micrometers and Smlr Tons/Yr.:1105401

Name: COSMOTRONIC CORPORATION
Address: 16721 NOYES AVE
City,State,Zip: IRVINE, CA 926640000
Year: 2006
County Code: 30
Air Basin: SC
Facility ID: 115254
Air District Name: SC
SIC Code: 3672
Air District Name: SOUTH COAST AQMD
Community Health Air Pollution Info System: Not reported
Consolidated Emission Reporting Rule: Not reported
Total Organic Hydrocarbon Gases Tons/Yr: 1.834631791209564734
Reactive Organic Gases Tons/Yr: 1.479
Carbon Monoxide Emissions Tons/Yr: 0
NOX - Oxides of Nitrogen Tons/Yr: 0
SOX - Oxides of Sulphur Tons/Yr: 0
Particulate Matter Tons/Yr: .758
Part. Matter 10 Micrometers and Smlr Tons/Yr.:332075

Name: COSMOTRONIC CORPORATION
Address: 16721 NOYES AVE
City,State,Zip: IRVINE, CA 926640000
Year: 2007
County Code: 30
Air Basin: SC
Facility ID: 115254
Air District Name: SC
SIC Code: 3672
Air District Name: SOUTH COAST AQMD
Community Health Air Pollution Info System: Not reported
Consolidated Emission Reporting Rule: Not reported
Total Organic Hydrocarbon Gases Tons/Yr: 1.834631791209564734
Reactive Organic Gases Tons/Yr: 1.479
Carbon Monoxide Emissions Tons/Yr: 0
NOX - Oxides of Nitrogen Tons/Yr: 0
SOX - Oxides of Sulphur Tons/Yr: 0
Particulate Matter Tons/Yr: .758
Part. Matter 10 Micrometers and Smlr Tons/Yr.:332075

NPDES:

Name: T C COSMOTRONIC INC
Address: 16721 NOYES AVE
City,State,Zip: IRVINE, CA 92606
Facility Status: Not reported
NPDES Number: Not reported
Region: Not reported
Agency Number: Not reported
Regulatory Measure ID: Not reported
Place ID: Not reported
Order Number: Not reported
WDID: 8 301023471
Regulatory Measure Type: Industrial
Program Type: Not reported
Adoption Date Of Regulatory Measure: Not reported

Map ID
Direction
Distance
Elevation

MAP FINDINGS

Site

Database(s)

EDR ID Number
EPA ID Number

T C COSMOTRONIC INC DBA COSMOTRONIC (Continued)

1000302072

Effective Date Of Regulatory Measure: Not reported
Termination Date Of Regulatory Measure: Not reported
Expiration Date Of Regulatory Measure: Not reported
Discharge Address: Not reported
Discharge Name: Not reported
Discharge City: Not reported
Discharge State: Not reported
Discharge Zip: Not reported
Status: Terminated
Status Date: 10/01/2018
Operator Name: T C Cosmotronic Inc
Operator Address: 16721 Noyes Ave
Operator City: Irvine
Operator State: California
Operator Zip: 92606

NPDES as of 03/2018:

NPDES Number: Not reported
Status: Not reported
Agency Number: Not reported
Region: 8
Regulatory Measure ID: 423444
Order Number: Not reported
Regulatory Measure Type: Industrial
Place ID: Not reported
WDID: 8 30I023471
Program Type: Not reported
Adoption Date Of Regulatory Measure: Not reported
Effective Date Of Regulatory Measure: Not reported
Expiration Date Of Regulatory Measure: Not reported
Termination Date Of Regulatory Measure: Not reported
Discharge Name: Not reported
Discharge Address: Not reported
Discharge City: Not reported
Discharge State: Not reported
Discharge Zip: Not reported
Received Date: 01/18/2012
Processed Date: 01/18/2012
Status: Active
Status Date: 01/18/2012
Place Size: 60000
Place Size Unit: SqFt
Contact: Francisco Cazares
Contact Title: Environmental Manager
Contact Phone: 949-660-0740
Contact Phone Ext: Not reported
Contact Email: fczares@winonics.com
Operator Name: T C Cosmotronic Inc
Operator Address: 16721 Noyes Ave
Operator City: Irvine
Operator State: California
Operator Zip: 92606
Operator Contact: Francisco Cazares
Operator Contact Title: Not reported
Operator Contact Phone: 949-660-0740
Operator Contact Phone Ext: Not reported
Operator Contact Email: fczares@winonics.com
Operator Type: Private Business

Map ID
Direction
Distance
Elevation

MAP FINDINGS

Site

Database(s)

EDR ID Number
EPA ID Number

T C COSMOTRONIC INC DBA COSMOTRONIC (Continued)

1000302072

Developer: Not reported
Developer Address: Not reported
Developer City: Not reported
Developer State: California
Developer Zip: Not reported
Developer Contact: Not reported
Developer Contact Title: Not reported
Constype Linear Utility Ind: Not reported
Emergency Phone: Not reported
Emergency Phone Ext: Not reported
Constype Above Ground Ind: Not reported
Constype Below Ground Ind: Not reported
Constype Cable Line Ind: Not reported
Constype Comm Line Ind: Not reported
Constype Commercial Ind: Not reported
Constype Electrical Line Ind: Not reported
Constype Gas Line Ind: Not reported
Constype Industrial Ind: Not reported
Constype Other Description: Not reported
Constype Other Ind: Not reported
Constype Recons Ind: Not reported
Constype Residential Ind: Not reported
Constype Transport Ind: Not reported
Constype Utility Description: Not reported
Constype Utility Ind: Not reported
Constype Water Sewer Ind: Not reported
Dir Discharge Uswater Ind: N
Receiving Water Name: Pacific Ocean
Certifier: Francisco Cazares
Certifier Title: Environmental Manager
Certification Date: 09-JUN-15
Primary Sic: 3672-Printed Circuit Boards
Secondary Sic: Not reported
Tertiary Sic: Not reported

NPDES Number: CAS000001
Status: Active
Agency Number: 0
Region: 8
Regulatory Measure ID: 423444
Order Number: 97-03-DWQ
Regulatory Measure Type: Enrollee
Place ID: Not reported
WDID: 8 30I023471
Program Type: Industrial
Adoption Date Of Regulatory Measure: Not reported
Effective Date Of Regulatory Measure: 01/18/2012
Expiration Date Of Regulatory Measure: Not reported
Termination Date Of Regulatory Measure: Not reported
Discharge Name: T C Cosmotronic Inc
Discharge Address: 16721 Noyes Ave
Discharge City: Irvine
Discharge State: California
Discharge Zip: 92606
Received Date: Not reported
Processed Date: Not reported
Status: Not reported

Map ID
Direction
Distance
Elevation

MAP FINDINGS

Site

Database(s)

EDR ID Number
EPA ID Number

T C COSMOTRONIC INC DBA COSMOTRONIC (Continued)

1000302072

Status Date:	Not reported
Place Size:	Not reported
Place Size Unit:	Not reported
Contact:	Not reported
Contact Title:	Not reported
Contact Phone:	Not reported
Contact Phone Ext:	Not reported
Contact Email:	Not reported
Operator Name:	Not reported
Operator Address:	Not reported
Operator City:	Not reported
Operator State:	Not reported
Operator Zip:	Not reported
Operator Contact:	Not reported
Operator Contact Title:	Not reported
Operator Contact Phone:	Not reported
Operator Contact Phone Ext:	Not reported
Operator Contact Email:	Not reported
Operator Type:	Not reported
Developer:	Not reported
Developer Address:	Not reported
Developer City:	Not reported
Developer State:	Not reported
Developer Zip:	Not reported
Developer Contact:	Not reported
Developer Contact Title:	Not reported
Constype Linear Utility Ind:	Not reported
Emergency Phone:	Not reported
Emergency Phone Ext:	Not reported
Constype Above Ground Ind:	Not reported
Constype Below Ground Ind:	Not reported
Constype Cable Line Ind:	Not reported
Constype Comm Line Ind:	Not reported
Constype Commercial Ind:	Not reported
Constype Electrical Line Ind:	Not reported
Constype Gas Line Ind:	Not reported
Constype Industrial Ind:	Not reported
Constype Other Description:	Not reported
Constype Other Ind:	Not reported
Constype Recons Ind:	Not reported
Constype Residential Ind:	Not reported
Constype Transport Ind:	Not reported
Constype Utility Description:	Not reported
Constype Utility Ind:	Not reported
Constype Water Sewer Ind:	Not reported
Dir Discharge Uswater Ind:	Not reported
Receiving Water Name:	Not reported
Certifier:	Not reported
Certifier Title:	Not reported
Certification Date:	Not reported
Primary Sic:	Not reported
Secondary Sic:	Not reported
Tertiary Sic:	Not reported

CIWQS:

Name: T C COSMOTRONIC INC

Map ID
Direction
Distance
Elevation

MAP FINDINGS

Site

Database(s)

EDR ID Number
EPA ID Number

T C COSMOTRONIC INC DBA COSMOTRONIC (Continued)

1000302072

Address: 16721 NOYES AVE
City,State,Zip: IRVINE, CA 92606
Agency: T C Cosmotronic Inc
Agency Address: 16721 Noyes Ave, Irvine, CA 92606
Place/Project Type: Industrial - Printed Circuit Boards
SIC/NAICS: 3672
Region: 8
Program: INDSTW
Regulatory Measure Status: Terminated
Regulatory Measure Type: Storm water industrial
Order Number: 2014-0057-DWQ
WDID: 8 30I023471
NPDES Number: CAS000001
Adoption Date: Not reported
Effective Date: 01/18/2012
Termination Date: 09/13/2018
Expiration/Review Date: Not reported
Design Flow: Not reported
Major/Minor: Not reported
Complexity: Not reported
TTWQ: Not reported
Enforcement Actions within 5 years: 0
Violations within 5 years: 0
Latitude: 33.692725
Longitude: -117.830661

CERS:

Name: COSMOTRONIC
Address: 16721 NOYES AVE
City,State,Zip: IRVINE, CA 92606
Site ID: 108223
CERS ID: 92714CSMTR16721
CERS Description: Toxic Release Inventory

Affiliation:

Affiliation Type Desc: Company Official
Entity Name: FRANCISCO CAZARES
Entity Title: ENVIRONMENTAL MANAGER
Affiliation Address: 16721 NOYES AVE
Affiliation City: IRVINE
Affiliation State: CA
Affiliation Country: Not reported
Affiliation Zip: 92606
Affiliation Phone: ,

Affiliation Type Desc: Public Contact
Entity Name: FRANCISCO CAZARES
Entity Title: Not reported
Affiliation Address: 16721 NOYES AVE
Affiliation City: IRVINE
Affiliation State: CA
Affiliation Country: Not reported
Affiliation Zip: 92606
Affiliation Phone: 7142568700,

Affiliation Type Desc: Technical Contact
Entity Name: FRANCISCO CAZARES

Map ID
 Direction
 Distance
 Elevation

MAP FINDINGS

Site

Database(s)

EDR ID Number
 EPA ID Number

T C COSMOTRONIC INC DBA COSMOTRONIC (Continued)

1000302072

Entity Title: Not reported
 Affiliation Address: 16721 NOYES AVE
 Affiliation City: IRVINE
 Affiliation State: CA
 Affiliation Country: Not reported
 Affiliation Zip: 92606
 Affiliation Phone: 7142568700,

BE298
East
1/8-1/4
0.241 mi.
1274 ft.

MAROSI CO
16753 NOYES AVE
IRVINE, CA 92614
Site 4 of 7 in cluster BE

RCRA-SQG **1000342310**
FINDS **CAD982010639**
ECHO

Relative:
Higher
Actual:
43 ft.

RCRA Listings: 19870701
 Date Form Received by Agency: Marosi Co
 Handler Name: 16753 NOYES AVE
 Handler Address: IRVINE, CA 92614
 Handler City,State,Zip: CAD982010639
 EPA ID: ENVIRONMENTAL MANAGER
 Contact Name: 16753 NOYES AVE
 Contact Address: IRVINE, CA 92714
 Contact City,State,Zip: 714-660-8528
 Contact Telephone: Not reported
 Contact Fax: Not reported
 Contact Email: Not reported
 Contact Title: 09
 EPA Region: Other
 Land Type: Small Quantity Generator
 Federal Waste Generator Description: Not reported
 Non-Notifier: Not reported
 Biennial Report Cycle: Not reported
 Accessibility: Not reported
 Active Site Indicator: Handler Activities
 State District Owner: Ca
 State District: 4
 Mailing Address: 16753 NOYES AVE
 Mailing City,State,Zip: IRVINE, CA 92614
 Owner Name: Marosi Stephen L
 Owner Type: Private
 Operator Name: Not Required
 Operator Type: Private
 Short-Term Generator Activity: No
 Importer Activity: No
 Mixed Waste Generator: No
 Transporter Activity: No
 Transfer Facility Activity: No
 Recycler Activity with Storage: No
 Small Quantity On-Site Burner Exemption: No
 Smelting Melting and Refining Furnace Exemption: No
 Underground Injection Control: No
 Off-Site Waste Receipt: No
 Universal Waste Indicator: No
 Universal Waste Destination Facility: No
 Federal Universal Waste: No
 Active Site State-Reg Handler: ---
 Federal Facility Indicator: Not reported

Map ID
Direction
Distance
Elevation

MAP FINDINGS

Site

Database(s)

EDR ID Number
EPA ID Number

MAROSI CO (Continued)

1000342310

Hazardous Secondary Material Indicator:	NN
Sub-Part K Indicator:	Not reported
2018 GPRA Permit Baseline:	Not on the Baseline
2018 GPRA Renewals Baseline:	Not on the Baseline
202 GPRA Corrective Action Baseline:	No
Subject to Corrective Action Universe:	No
Non-TSDFs Where RCRA CA has Been Imposed Universe:	No
Corrective Action Priority Ranking:	No NCAPS ranking
Environmental Control Indicator:	No
Institutional Control Indicator:	No
Human Exposure Controls Indicator:	N/A
Groundwater Controls Indicator:	N/A
Significant Non-Complier Universe:	No
Unaddressed Significant Non-Complier Universe:	No
Addressed Significant Non-Complier Universe:	No
Significant Non-Complier With a Compliance Schedule Universe:	No
Financial Assurance Required:	Not reported
Handler Date of Last Change:	20020627
Recognized Trader-Importer:	No
Recognized Trader-Exporter:	No
Importer of Spent Lead Acid Batteries:	No
Exporter of Spent Lead Acid Batteries:	No
Recycler Activity Without Storage:	Not reported
Manifest Broker:	Not reported
Sub-Part P Indicator:	No

Handler - Owner Operator:

Owner/Operator Indicator:	Operator
Owner/Operator Name: NOT REQUIRED	
Legal Status:	Private
Date Became Current:	Not reported
Date Ended Current:	Not reported
Owner/Operator Address:	NOT REQUIRED
Owner/Operator City,State,Zip:	NOT REQUIRED, ME 99999
Owner/Operator Telephone:	415-555-1212
Owner/Operator Telephone Ext:	Not reported
Owner/Operator Fax:	Not reported
Owner/Operator Email:	Not reported

Owner/Operator Indicator:	Owner
Owner/Operator Name: MAROSI STEPHEN L	
Legal Status:	Private
Date Became Current:	Not reported
Date Ended Current:	Not reported
Owner/Operator Address:	NOT REQUIRED
Owner/Operator City,State,Zip:	NOT REQUIRED, ME 99999
Owner/Operator Telephone:	415-555-1212
Owner/Operator Telephone Ext:	Not reported
Owner/Operator Fax:	Not reported
Owner/Operator Email:	Not reported

Historic Generators:

Receive Date:	19870701
Handler Name: MAROSI CO	
Federal Waste Generator Description:	Small Quantity Generator

Map ID
Direction
Distance
Elevation

MAP FINDINGS

Site

Database(s)

EDR ID Number
EPA ID Number

MAROSI CO (Continued)

1000342310

State District Owner: Ca
Large Quantity Handler of Universal Waste: No
Recognized Trader Importer: No
Recognized Trader Exporter: No
Spent Lead Acid Battery Importer: No
Spent Lead Acid Battery Exporter: No
Current Record: Yes
Non Storage Recycler Activity: Not reported
Electronic Manifest Broker: Not reported

List of NAICS Codes and Descriptions:

NAICS Codes: No NAICS Codes Found

Facility Has Received Notices of Violations:

Violations: No Violations Found

Evaluation Action Summary:

Evaluations: No Evaluations Found

FINDS:

Registry ID: 110008274562

[Click Here for FRS Facility Detail Report:](#)

Environmental Interest/Information System:

The Resource Conservation and Recovery Act Information System (RCRAInfo) is EPA's comprehensive information system in support of the Resource Conservation and Recovery Act (RCRA) of 1976 and the Hazardous and Solid Waste Amendments (HSWA) of 1984. It tracks many types of information about generators, transporters, treaters, storers, and disposers of hazardous waste.

[Click this hyperlink](#) while viewing on your computer to access additional FINDS: detail in the EDR Site Report.

ECHO:

Envid: 1000342310
Registry ID: 110008274562
DFR URL: <http://echo.epa.gov/detailed-facility-report?fid=110008274562>
Name: MAROSI CO
Address: 16753 NOYES AVE
City,State,Zip: IRVINE, CA 92614

BG299
East
1/8-1/4
0.243 mi.
1281 ft.

L.T. LITHO & PRINTING CO. INC.
16811 NOYES AVE
IRVINE, CA 92614

Site 1 of 4 in cluster BG

RCRA-SQG **1000286771**
FINDS **CAD982464414**
ECHO
PFAS ECHO

Relative:
Higher
Actual:
43 ft.

RCRA Listings:
Date Form Received by Agency: 19890323
Handler Name: Lt Litho Printing Co Inc
Handler Address: 16811 NOYES AVE
Handler City,State,Zip: IRVINE, CA 92614
EPA ID: CAD982464414
Contact Name: ENVIRONMENTAL MANAGER

Map ID
 Direction
 Distance
 Elevation

MAP FINDINGS

Site

Database(s)

EDR ID Number
 EPA ID Number

L.T. LITHO & PRINTING CO. INC. (Continued)

1000286771

Contact Address:	16811 NOYES
Contact City,State,Zip:	IRVINE, CA 92714
Contact Telephone:	714-863-1340
Contact Fax:	Not reported
Contact Email:	Not reported
Contact Title:	Not reported
EPA Region:	09
Land Type:	Other
Federal Waste Generator Description:	Small Quantity Generator
Non-Notifier:	Not reported
Biennial Report Cycle:	Not reported
Accessibility:	Not reported
Active Site Indicator:	Handler Activities
State District Owner:	Ca
State District:	4
Mailing Address:	16811 NOYES AVE
Mailing City,State,Zip:	IRVINE, CA 92614
Owner Name:	Lenerd Thomas
Owner Type:	Private
Operator Name:	Not Required
Operator Type:	Private
Short-Term Generator Activity:	No
Importer Activity:	No
Mixed Waste Generator:	No
Transporter Activity:	No
Transfer Facility Activity:	No
Recycler Activity with Storage:	No
Small Quantity On-Site Burner Exemption:	No
Smelting Melting and Refining Furnace Exemption:	No
Underground Injection Control:	No
Off-Site Waste Receipt:	No
Universal Waste Indicator:	No
Universal Waste Destination Facility:	No
Federal Universal Waste:	No
Active Site State-Reg Handler:	---
Federal Facility Indicator:	Not reported
Hazardous Secondary Material Indicator:	NN
Sub-Part K Indicator:	Not reported
2018 GPRA Permit Baseline:	Not on the Baseline
2018 GPRA Renewals Baseline:	Not on the Baseline
202 GPRA Corrective Action Baseline:	No
Subject to Corrective Action Universe:	No
Non-TSDFs Where RCRA CA has Been Imposed Universe:	No
Corrective Action Priority Ranking:	No NCAPS ranking
Environmental Control Indicator:	No
Institutional Control Indicator:	No
Human Exposure Controls Indicator:	N/A
Groundwater Controls Indicator:	N/A
Significant Non-Complier Universe:	No
Unaddressed Significant Non-Complier Universe:	No
Addressed Significant Non-Complier Universe:	No
Significant Non-Complier With a Compliance Schedule Universe:	No
Financial Assurance Required:	Not reported
Handler Date of Last Change:	20020627
Recognized Trader-Importer:	No
Recognized Trader-Exporter:	No
Importer of Spent Lead Acid Batteries:	No

Map ID
Direction
Distance
Elevation

MAP FINDINGS

Site

Database(s)

EDR ID Number
EPA ID Number

L.T. LITHO & PRINTING CO. INC. (Continued)

1000286771

Exporter of Spent Lead Acid Batteries: No
Recycler Activity Without Storage: Not reported
Manifest Broker: Not reported
Sub-Part P Indicator: No

Handler - Owner Operator:

Owner/Operator Indicator: Owner
Owner/Operator Name: LENERD THOMAS
Legal Status: Private
Date Became Current: Not reported
Date Ended Current: Not reported
Owner/Operator Address: NOT REQUIRED
Owner/Operator City,State,Zip: NOT REQUIRED, ME 99999
Owner/Operator Telephone: 415-555-1212
Owner/Operator Telephone Ext: Not reported
Owner/Operator Fax: Not reported
Owner/Operator Email: Not reported

Owner/Operator Indicator: Operator
Owner/Operator Name: NOT REQUIRED
Legal Status: Private
Date Became Current: Not reported
Date Ended Current: Not reported
Owner/Operator Address: NOT REQUIRED
Owner/Operator City,State,Zip: NOT REQUIRED, ME 99999
Owner/Operator Telephone: 415-555-1212
Owner/Operator Telephone Ext: Not reported
Owner/Operator Fax: Not reported
Owner/Operator Email: Not reported

Historic Generators:

Receive Date: 19890323
Handler Name: LT LITHO PRINTING CO INC
Federal Waste Generator Description: Small Quantity Generator
State District Owner: Ca
Large Quantity Handler of Universal Waste: No
Recognized Trader Importer: No
Recognized Trader Exporter: No
Spent Lead Acid Battery Importer: No
Spent Lead Acid Battery Exporter: No
Current Record: Yes
Non Storage Recycler Activity: Not reported
Electronic Manifest Broker: Not reported

List of NAICS Codes and Descriptions:

NAICS Code: 32311
NAICS Description: PRINTING

Facility Has Received Notices of Violations:

Violations: No Violations Found

Evaluation Action Summary:

Evaluations: No Evaluations Found

Map ID
Direction
Distance
Elevation

MAP FINDINGS

Site

Database(s)

EDR ID Number
EPA ID Number

L.T. LITHO & PRINTING CO. INC. (Continued)

1000286771

FINDS:

Registry ID: 110008278309

[Click Here for FRS Facility Detail Report:](#)

Environmental Interest/Information System:

THE EMISSION INVENTORY SYSTEM (EIS) MAINTAINS AN INVENTORY OF LARGE STATIONARY SOURCES AND VOLUNTARILY-REPORTED SMALLER SOURCES OF AIR POINT POLLUTANT EMITTERS. IT CONTAINS INFORMATION ABOUT FACILITY SITES AND THEIR PHYSICAL LOCATION, EMISSIONS UNITS, EMISSIONS PROCESSES, RELEASE POINTS, CONTROL APPROACHES, AND REGULATIONS. FACILITY INVENTORY DATA ARE KEPT SEPARATE FROM THE EMISSIONS DATA AND HAVE STABLE IDENTIFIERS TO IMPROVE CONTINUITY FROM YEAR TO YEAR AND TO HELP IDENTIFY DUPLICATE OR MISSING FACILITIES

The Resource Conservation and Recovery Act Information System (RCRAInfo) is EPA's comprehensive information system in support of the Resource Conservation and Recovery Act (RCRA) of 1976 and the Hazardous and Solid Waste Amendments (HSWA) of 1984. It tracks many types of information about generators, transporters, treaters, storers, and disposers of hazardous waste.

[Click this hyperlink](#) while viewing on your computer to access additional FINDS: detail in the EDR Site Report.

ECHO:

Envid: 1000286771
Registry ID: 110008278309
DFR URL: <http://echo.epa.gov/detailed-facility-report?fid=110008278309>
Name: L.T. LITHO & PRINTING CO. INC.
Address: 16811 NOYES AVE
City,State,Zip: IRVINE, CA 92614

PFAS ECHO:

Name: L.T. LITHO & PRINTING CO. INC.
Address: Not reported
City,State,Zip: IRVINE, CA
Latitude: 33.692206
Longitude: -117.830929
Count: 1
County: ORANGE
Status: Active
Region: 09
Industry: Chemical Mfg
ECHO Facility Report: <https://echo.epa.gov/detailed-facility-report?fid=110008278309>
Facility Percent Minority: 63.696
Facility Derived Tribes: -
Facility Population: 5770.95
EPA Programs: RCRA
Federal Facility: No
Federal Agency: -
Facility FIPS Code: 06059
Facility Indian Country Flag: N
Facility Collection Method: ADDRESS MATCHING-HOUSE NUMBER
Facility Derived HUC: 18070204
Facility Derived WBD: 180702040103
Facility Derived CD113: 45
Facility Derived CB2010: 060590755151062

Map ID
Direction
Distance
Elevation

MAP FINDINGS

Site

Database(s)

EDR ID Number
EPA ID Number

L.T. LITHO & PRINTING CO. INC. (Continued)

1000286771

Facility Major Flag:	-
Facility Active Flag:	Y
Facility Inspection Count:	0
Facility Date Last Inspection:	-
Facility Days Last Inspection:	-
Facility Informal Count:	0
Facility Date Last Informal Action:	-
Facility Formal Action Count:	0
Facility Date Last Formal Action:	-
Facility Total Penalties:	0
Facility Penalty Count:	-
Facility Date Last Penalty:	-
Facility Last Penalty AMT:	-
Facility QTRS With NC:	0
Facility Programs With SNC:	0
Facility Compliance Status:	No Violation Identified
Facility SNC Flag:	N
AIR Flag:	N
NPDES Flag:	N
SDWIS Flag:	N
RCRA Flag:	Y
TRI Flag:	N
GHG Flag:	N
AIR IDS:	-
CAA Permit Types:	-
CAA NAICS:	-
CAA SICS:	-
NPDES IDS:	-
CWA Permit Types:	-
CWA NAICS:	-
CWA SICS:	-
RCRA IDS:	CAD982464414
RCRA Permit Types:	SQG
RCRA NAICS:	32311
SDWA IDS:	-
SDWA System Types:	-
SDWA Compliance Status:	-
SDWA SNC Flag:	N
TRI IDS:	-
TRI Releases Transfers:	-
TRI On Site Releases:	-
TRI Off Site Transfers:	-
TRI Reporter:	-
Facility IMP Water Flag:	-
EJSCREEN Flag US:	Y
EJSCREEN Report:	https://ejscreen.epa.gov/mapper/mobile/EJSCREEN_mobile.aspx?geometry=%7B%22x%22:-117.830929,%22y%22:33.692206,%22spatialReference%22:%7B%22wkid%22:4326%7D%7D&unit=9035&areatype=&areaid=&basemap=streets&distance=1

MAP FINDINGS

Map ID
 Direction
 Distance
 Elevation

Site

Database(s)

EDR ID Number
 EPA ID Number

BE300 **MODEL GLASS CO**
East **16691 NOYES AVE**
1/8-1/4 **IRVINE, CA 92606**
0.243 mi.
1282 ft. **Site 5 of 7 in cluster BE**

CA LUST **U001578462**
CA UST **N/A**
CA HIST UST
CA Cortese
CA HIST CORTESE
CA CERS

Relative:
Higher

Actual:
42 ft.

LUST:

Name: MODEL GLASS CO
 Address: 16691 NOYES
 City,State,Zip: IRVINE, CA 92714
 Lead Agency: ORANGE COUNTY LOP
 Case Type: LUST Cleanup Site
 Geo Track: http://geotracker.waterboards.ca.gov/profile_report.asp?global_id=T0605900224
 Global Id: T0605900224
 Latitude: 33.6930036
 Longitude: -117.8294505
 Status: Completed - Case Closed
 Status Date: 04/18/1991
 Case Worker: Not reported
 RB Case Number: 083000288T
 Local Agency: Not reported
 File Location: Local Agency
 Local Case Number: 87UT072
 Potential Media Affect: Other Groundwater (uses other than drinking water)
 Potential Contaminants of Concern: Gasoline
 EPA Region: 9
 Coordinate Source: * Historical Geocode - Exact Address Match
 Cuf Case: NO
 Quantity Released Gallons: 0
 Begin Date: 05/01/1987
 Leak Reported Date: 05/01/1987
 How Discovered: Tank Closure
 How Discovered Description: Not reported
 Discharge Source: Not reported
 Discharge Cause: Not reported
 Stop Method: Close and Remove Tank
 Stop Description: Not reported
 No Further Action Date: 04/18/1991
 CA Water Watershed Name: Santa Ana River - Lower Santa Ana River - East Coastal Plain (801.11)
 Dwr Groundwater Subbasin Name: Coastal Plain Of Orange County (8-001)
 Disadvantaged Community: Not reported
 CA Enviroscreen 3 Score: 76-80%
 CA Enviroscreen 4 Score: 60-65%
 Military DOD Site: No
 Facility Project Subtype: Not reported
 RWQCB Region: SANTA ANA RWQCB (REGION 8)
 Site History: Not reported

LUST:

Global Id: T0605900224
 Contact Type: Regional Board Caseworker
 Contact Name: PATRICIA HANNON
 Organization Name: SANTA ANA RWQCB (REGION 8)
 Address: 3737 MAIN STREET, SUITE 500
 City: RIVERSIDE
 Email: patricia.hannon@waterboards.ca.gov
 Phone Number: Not reported

Map ID
Direction
Distance
Elevation

MAP FINDINGS

Site

Database(s)

EDR ID Number
EPA ID Number

MODEL GLASS CO (Continued)

U001578462

LUST:

Global Id: T0605900224
Action Type: Other
Date: 05/01/1987
Action: Leak Discovery

Global Id: T0605900224
Action Type: Other
Date: 05/01/1987
Action: Leak Reported

LUST:

Global Id: T0605900224
Status: Open - Case Begin Date
Status Date: 05/01/1987

Global Id: T0605900224
Status: Completed - Case Closed
Status Date: 04/18/1991

LUST REG 8:

Name: MODEL GLASS CO
Address: 16691 NOYES
City: IRVINE
Region: 8
County: Orange
Regional Board: Santa Ana Region
Facility Status: Case Closed
Case Number: 083000288T
Local Case Num: 87UT072
Case Type: Other ground water affected
Substance: Gasoline
Qty Leaked: 0
Abate Method: Not reported
Cross Street: Not reported
Enf Type: Not reported
Funding: Not reported
How Discovered: Tank Closure
How Stopped: Close Tank
Leak Cause: Unknown
Leak Source: Unknown
Global ID: T0605900224
How Stopped Date: 9/9/9999
Enter Date: Not reported
Date Confirmation of Leak Began: Not reported
Date Preliminary Assessment Began: Not reported
Discover Date: 5/1/1987
Enforcement Date: Not reported
Close Date: 4/18/1991
Date Prelim Assessment Workplan Submitted: Not reported
Date Pollution Characterization Began: Not reported
Date Remediation Plan Submitted: Not reported
Date Remedial Action Underway: Not reported
Date Post Remedial Action Monitoring: Not reported
Enter Date: Not reported

Map ID
Direction
Distance
Elevation

MAP FINDINGS

Site

Database(s)

EDR ID Number
EPA ID Number

MODEL GLASS CO (Continued)

U001578462

GW Qualifies:	Not reported
Soil Qualifies:	Not reported
Operator:	Not reported
Facility Contact:	Not reported
Interim:	Not reported
Oversite Program:	LUST
Latitude:	33.6930036
Longitude:	-117.8294505
MTBE Date:	Not reported
Max MTBE GW:	Not reported
MTBE Concentration:	0
Max MTBE Soil:	Not reported
MTBE Fuel:	1
MTBE Tested:	Site NOT Tested for MTBE. Includes Unknown and Not Analyzed.
MTBE Class:	*
Staff:	PAH
Staff Initials:	JK
Lead Agency:	Local Agency
Local Agency:	30000L
Hydr Basin #:	Not reported
Beneficial:	MUN
Priority:	Not reported
Cleanup Fund Id:	Not reported
Work Suspended:	Not reported
Summary:	Not reported

ORANGE CO. LUST:

Name:	MODEL GLASS CO
Address:	16691 NOYES AVE
City,State,Zip:	IRVINE, CA 92714
Region:	ORANGE
Facility Id:	87UT072
Current Status:	CLOSED
Type of Closure:	Closure certification issued
Released Substance:	Not reported
Date Closed:	04/18/1991
File Location:	Local Agency

UST:

Name:	MODEL GLASS CO
Address:	16691 NOYES AVE
City,State,Zip:	IRVINE, CA 92606
Facility ID:	10185
Permitting Agency:	ORANGE COUNTY
CERSID:	Not reported
Latitude:	33.694399
Longitude:	-117.828947
Owner type:	Not reported
Facility type:	Not reported
Num of inuse ust:	Not reported
Num of closed ust:	Not reported
Num of oos ust:	Not reported
Epa region:	Not reported
Tribal lands:	Not reported
Tank owner name:	Not reported
Tank owner mailing address:	Not reported

Map ID
Direction
Distance
Elevation

MAP FINDINGS

Site

Database(s)

EDR ID Number
EPA ID Number

MODEL GLASS CO (Continued)

U001578462

Tank owner mailing city: Not reported
Tank owner mailing zip: Not reported
Tank owner mailing state: Not reported
Tank operator name: Not reported
Tank operator mailing address: Not reported
Tank operator mailing city: Not reported
Tank operator mailing zip: Not reported
Tank operator mailing state: Not reported
Tankidnumber: Not reported
Tank status: Not reported
Tank configuration: Not reported
Tank closure date: Not reported
Tank installation date: Not reported
Tank num of compartments: Not reported
Tank contents: Not reported
Tank capacity gallons: Not reported
Tank type: Not reported
Tank pc construction: Not reported
Tank pwpiping construction: Not reported
Tank piping type: Not reported
Tank piping construction: Not reported
Tank sacrificial anode: Not reported
Tank cp impressed current: Not reported
Tank cp shutoff: Not reported
Tank alarms: Not reported
Tank ball float: Not reported
Tank spill bucket: Not reported

HIST UST:

Name: MODEL GLASS COMPANY
Address: 16691 NOYES AVENUE
City,State,Zip: IRVINE, CA 92714
File Number: 0002ebd2
URL: <https://documents.geotracker.waterboards.ca.gov/ustpdfs/pdf/0002ebd2.pdf>
Region: STATE
Facility ID: 00000053649
Facility Type: Other
Other Type: SUBCONTRACTOR
Contact Name: Not reported
Telephone: 7148631484
Owner Name: MODEL GLASS COMPANY
Owner Address: 16691 NOYES AVENUE
Owner City,St,Zip: IRVINE, CA 92714
Total Tanks: 0001

Tank Num: 001
Container Num: UL #1
Year Installed: 1975
Tank Capacity: 00002000
Tank Used for: PRODUCT
Type of Fuel: UNLEADED
Container Construction Thickness: 3/16
Leak Detection: None

Click here for Geo Tracker PDF:

Map ID
Direction
Distance
Elevation

MAP FINDINGS

Site

Database(s)

EDR ID Number
EPA ID Number

MODEL GLASS CO (Continued)

U001578462

CORTESE:
Name: MODEL GLASS CO
Address: 16691 NOYES
City,State,Zip: IRVINE, CA 92714
Region: CORTESE
Envirostor Id: Not reported
Global ID: T0605900224
Site/Facility Type: LUST CLEANUP SITE
Cleanup Status: COMPLETED - CASE CLOSED
Status Date: Not reported
Site Code: Not reported
Latitude: Not reported
Longitude: Not reported
Owner: Not reported
Enf Type: Not reported
Swat R: Not reported
Flag: active
Order No: Not reported
Waste Discharge System No: Not reported
Effective Date: Not reported
Region 2: Not reported
WID Id: Not reported
Solid Waste Id No: Not reported
Waste Management Uit Name: Not reported
File Name: Active Open

HIST CORTESE:
edr_fname: MODEL GLASS COMPANY
edr_fadd1: 16691 NOYES
City,State,Zip: IRVINE, CA 92714
Region: CORTESE
Facility County Code: 30
Reg By: LTNKA
Reg Id: 083000288T

CERS:
Name: MODEL GLASS CO
Address: 16691 NOYES
City,State,Zip: IRVINE, CA 92714
Site ID: 670357
CERS ID: T0605900224
CERS Description: Leaking Underground Storage Tank Cleanup Site

Affiliation:
Affiliation Type Desc: Regional Board Caseworker
Entity Name: PATRICIA HANNON - SANTA ANA RWQCB (REGION 8)
Entity Title: Not reported
Affiliation Address: 3737 MAIN STREET, SUITE 500
Affiliation City: RIVERSIDE
Affiliation State: CA
Affiliation Country: Not reported
Affiliation Zip: Not reported
Affiliation Phone: ,

MAP FINDINGS

Map ID
Direction
Distance
Elevation

Site

Database(s)

EDR ID Number
EPA ID Number

BE301
East
1/8-1/4
0.243 mi.
1282 ft.

MODEL GLASS CO
16691 NOYES
IRVINE, CA 92714

UST FINDER RELEASE **1029044699**
N/A

Site 6 of 7 in cluster BE

Relative:
Higher
Actual:
42 ft.

UST FINDER RELEASE:

Object ID: 68549
 Facility ID: Not reported
 LUST ID: CAT0605900224
 Name: MODEL GLASS CO
 Address: 16691 NOYES
 City,State,Zip: IRVINE, CA 92714
 Address Match Type: PointAddress
 Reported Date: Not reported
 Status: No Further Action
 Substance: Not reported
 Population within 1500ft: 388
 Domestic Wells within 1500ft: 0
 Land Use: Developed, Medium Intensity
 Within SPA: No
 SPA PWS Facility ID: Not reported
 SPA Water Type: Not reported
 SPA Facility Type: Not reported
 SPA HUC12: Not reported
 Within WHPA: Yes
 WHPA PWS Facility ID: CA3010046_63374
 WHPA Water Type: GW - Ground water
 WHPA Facility Type: WL - Well
 WHPA HUC12: 180702040103
 Within 100yr Floodplain: No
 Tribe: Not reported
 EPA Region: 9
 NFA Letter 1: Not reported
 NFA Letter 2: Not reported
 NFA Letter 3: Not reported
 NFA Letter 4: Not reported
 Closed With Residual Contaminate: Not reported
 Coordinate Source: Geocode
 X Coord: -117.83002
 Y Coord: 33.6927900000001
 Latitude: 33.69279
 Longitude: -117.83002

302
North
1/8-1/4
0.246 mi.
1299 ft.

SFC MARKETS INCORPORATED DBA SEAFOOD CITY SUPERMAR
2180 BARRANCA PKWY
IRVINE, CA 92606

RCRA NonGen / NLR **1024847729**
CAL000402876

Relative:
Higher
Actual:
44 ft.

RCRA Listings:

Date Form Received by Agency: 20141211
 Handler Name: Sfc Markets Incorporated Dba Seafood City Supermarket
 Handler Address: 2180 BARRANCA PKWY
 Handler City,State,Zip: IRVINE, CA 92606
 EPA ID: CAL000402876
 Contact Name: JOSELITO REYES
 Contact Address: 2883 SURVEYOR ST.
 Contact City,State,Zip: POMONA, CA 91768-0000
 Contact Telephone: 909-525-9500

Map ID
 Direction
 Distance
 Elevation

MAP FINDINGS

Site

Database(s)

EDR ID Number
 EPA ID Number

SFC MARKETS INCORPORATED DBA SEAFOOD CITY SUPERMARKET (Continued)

1024847729

Contact Fax:	909-525-9517
Contact Email:	JOSELITO.REYES@SEAFOODCITY.COM
Contact Title:	Not reported
EPA Region:	09
Land Type:	Not reported
Federal Waste Generator Description:	Not a generator, verified
Non-Notifier:	Not reported
Biennial Report Cycle:	Not reported
Accessibility:	Not reported
Active Site Indicator:	Handler Activities
State District Owner:	Not reported
State District:	Not reported
Mailing Address:	2883 SURVEYOR ST
Mailing City,State,Zip:	POMONA, CA 91768
Owner Name:	Sfc Markets Incorporated
Owner Type:	Other
Operator Name:	Joselito Reyes
Operator Type:	Other
Short-Term Generator Activity:	No
Importer Activity:	No
Mixed Waste Generator:	No
Transporter Activity:	No
Transfer Facility Activity:	No
Recycler Activity with Storage:	No
Small Quantity On-Site Burner Exemption:	No
Smelting Melting and Refining Furnace Exemption:	No
Underground Injection Control:	No
Off-Site Waste Receipt:	No
Universal Waste Indicator:	Yes
Universal Waste Destination Facility:	Yes
Federal Universal Waste:	No
Active Site State-Reg Handler:	---
Federal Facility Indicator:	Not reported
Hazardous Secondary Material Indicator:	N
Sub-Part K Indicator:	Not reported
2018 GPRA Permit Baseline:	Not on the Baseline
2018 GPRA Renewals Baseline:	Not on the Baseline
202 GPRA Corrective Action Baseline:	No
Subject to Corrective Action Universe:	No
Non-TSDFs Where RCRA CA has Been Imposed Universe:	No
Corrective Action Priority Ranking:	No NCAPS ranking
Environmental Control Indicator:	No
Institutional Control Indicator:	No
Human Exposure Controls Indicator:	N/A
Groundwater Controls Indicator:	N/A
Significant Non-Complier Universe:	No
Unaddressed Significant Non-Complier Universe:	No
Addressed Significant Non-Complier Universe:	No
Significant Non-Complier With a Compliance Schedule Universe:	No
Financial Assurance Required:	Not reported
Handler Date of Last Change:	20180906
Recognized Trader-Importer:	No
Recognized Trader-Exporter:	No
Importer of Spent Lead Acid Batteries:	No
Exporter of Spent Lead Acid Batteries:	No
Recycler Activity Without Storage:	No
Manifest Broker:	No

Map ID
Direction
Distance
Elevation

MAP FINDINGS

Site

Database(s)

EDR ID Number
EPA ID Number

SFC MARKETS INCORPORATED DBA SEAFOOD CITY SUPERMARKET (Continued)

1024847729

Sub-Part P Indicator: No

Handler - Owner Operator:

Owner/Operator Indicator: Owner
Owner/Operator Name: SFC MARKETS INCORPORATED
Legal Status: Other
Date Became Current: Not reported
Date Ended Current: Not reported
Owner/Operator Address: 2883 SURVEYOR ST
Owner/Operator City,State,Zip: POMONA, CA 91768
Owner/Operator Telephone: 909-525-9500
Owner/Operator Telephone Ext: Not reported
Owner/Operator Fax: Not reported
Owner/Operator Email: Not reported

Owner/Operator Indicator: Operator
Owner/Operator Name: JOSELITO REYES
Legal Status: Other
Date Became Current: Not reported
Date Ended Current: Not reported
Owner/Operator Address: 2883 SURVEYOR ST.
Owner/Operator City,State,Zip: POMONA, CA 91768-0000
Owner/Operator Telephone: 909-525-9500
Owner/Operator Telephone Ext: Not reported
Owner/Operator Fax: Not reported
Owner/Operator Email: Not reported

Historic Generators:

Receive Date: 20141211
Handler Name: SFC MARKETS INCORPORATED DBA SEAFOOD CITY SUPERMARKET
Federal Waste Generator Description: Not a generator, verified
State District Owner: Not reported
Large Quantity Handler of Universal Waste: No
Recognized Trader Importer: No
Recognized Trader Exporter: No
Spent Lead Acid Battery Importer: No
Spent Lead Acid Battery Exporter: No
Current Record: Yes
Non Storage Recycler Activity: Not reported
Electronic Manifest Broker: Not reported

List of NAICS Codes and Descriptions:

NAICS Code: 45291
NAICS Description: WAREHOUSE CLUBS AND SUPERCENTERS

Facility Has Received Notices of Violations:

Violations: No Violations Found

Evaluation Action Summary:

Evaluations: No Evaluations Found

Map ID
 Direction
 Distance
 Elevation

MAP FINDINGS

Site

Database(s)

EDR ID Number
 EPA ID Number

BG303 **PRECISION STAMPING & TOOL INC** **RCRA NonGen / NLR** **1024783434**
ESE **16841 NOYES AVE** **CAD981998594**
1/8-1/4 **IRVINE, CA 92606**
0.247 mi.
1305 ft. **Site 2 of 4 in cluster BG**

Relative:
Higher
Actual:
42 ft.

RCRA Listings:	19880617
Date Form Received by Agency:	Precision Stamping & Tool Inc
Handler Name:	16841 NOYES AVE
Handler Address:	IRVINE, CA 92606-5122
Handler City,State,Zip:	CAD981998594
EPA ID:	PETER PANENKA
Contact Name:	16841 NOYES AVE
Contact Address:	IRVINE, CA 92606
Contact City,State,Zip:	949-863-1077
Contact Telephone:	949-863-1838
Contact Fax:	JJOHNSON@STAMPINGCONNECTION.COM
Contact Email:	Not reported
Contact Title:	09
EPA Region:	Not reported
Land Type:	Not a generator, verified
Federal Waste Generator Description:	Not reported
Non-Notifier:	Not reported
Biennial Report Cycle:	Not reported
Accessibility:	Not reported
Active Site Indicator:	Handler Activities
State District Owner:	Not reported
State District:	Not reported
Mailing Address:	16841 NOYES AVE
Mailing City,State,Zip:	IRVINE, CA 92606-5122
Owner Name:	Precision Stamping & Tool Inc
Owner Type:	Other
Operator Name:	Peter Panenka
Operator Type:	Other
Short-Term Generator Activity:	No
Importer Activity:	No
Mixed Waste Generator:	No
Transporter Activity:	No
Transfer Facility Activity:	No
Recycler Activity with Storage:	No
Small Quantity On-Site Burner Exemption:	No
Smelting Melting and Refining Furnace Exemption:	No
Underground Injection Control:	No
Off-Site Waste Receipt:	No
Universal Waste Indicator:	Yes
Universal Waste Destination Facility:	Yes
Federal Universal Waste:	No
Active Site State-Reg Handler:	---
Federal Facility Indicator:	Not reported
Hazardous Secondary Material Indicator:	N
Sub-Part K Indicator:	Not reported
2018 GPRC Permit Baseline:	Not on the Baseline
2018 GPRC Renewals Baseline:	Not on the Baseline
202 GPRC Corrective Action Baseline:	No
Subject to Corrective Action Universe:	No
Non-TSDFs Where RCRA CA has Been Imposed Universe:	No
Corrective Action Priority Ranking:	No NCAPS ranking
Environmental Control Indicator:	No
Institutional Control Indicator:	No

Map ID
Direction
Distance
Elevation

MAP FINDINGS

Site

Database(s)

EDR ID Number
EPA ID Number

PRECISION STAMPING & TOOL INC (Continued)

1024783434

Human Exposure Controls Indicator: N/A
Groundwater Controls Indicator: N/A
Significant Non-Complier Universe: No
Unaddressed Significant Non-Complier Universe: No
Addressed Significant Non-Complier Universe: No
Significant Non-Complier With a Compliance Schedule Universe: No
Financial Assurance Required: Not reported
Handler Date of Last Change: 20180905
Recognized Trader-Importer: No
Recognized Trader-Exporter: No
Importer of Spent Lead Acid Batteries: No
Exporter of Spent Lead Acid Batteries: No
Recycler Activity Without Storage: No
Manifest Broker: No
Sub-Part P Indicator: No

Handler - Owner Operator:

Owner/Operator Indicator: Owner
Owner/Operator Name: PRECISION STAMPING & TOOL INC
Legal Status: Other
Date Became Current: Not reported
Date Ended Current: Not reported
Owner/Operator Address: 16841 NOYES AVE
Owner/Operator City,State,Zip: IRVINE, CA 92606-5122
Owner/Operator Telephone: 949-863-1077
Owner/Operator Telephone Ext: Not reported
Owner/Operator Fax: Not reported
Owner/Operator Email: Not reported

Owner/Operator Indicator: Operator
Owner/Operator Name: PETER PANENKA
Legal Status: Other
Date Became Current: Not reported
Date Ended Current: Not reported
Owner/Operator Address: 16841 NOYES AVE
Owner/Operator City,State,Zip: IRVINE, CA 92606
Owner/Operator Telephone: 949-863-1077
Owner/Operator Telephone Ext: Not reported
Owner/Operator Fax: Not reported
Owner/Operator Email: Not reported

Historic Generators:

Receive Date: 19880617
Handler Name: PRECISION STAMPING & TOOL INC
Federal Waste Generator Description: Not a generator, verified
State District Owner: Not reported
Large Quantity Handler of Universal Waste: No
Recognized Trader Importer: No
Recognized Trader Exporter: No
Spent Lead Acid Battery Importer: No
Spent Lead Acid Battery Exporter: No
Current Record: Yes
Non Storage Recycler Activity: Not reported
Electronic Manifest Broker: Not reported

Map ID
 Direction
 Distance
 Elevation

MAP FINDINGS

Site

Database(s)

EDR ID Number
 EPA ID Number

PRECISION STAMPING & TOOL INC (Continued)

1024783434

List of NAICS Codes and Descriptions:

NAICS Code: 332431
 NAICS Description: METAL CAN MANUFACTURING

Facility Has Received Notices of Violations:

Violations: No Violations Found

Evaluation Action Summary:

Evaluations: No Evaluations Found

BG304
ESE
1/8-1/4
0.247 mi.
1305 ft.

PRECISION STAMPING & TOOL INC
16841 NOYES AVE
IRVINE, CA 92606
Site 3 of 4 in cluster BG

CA CERS HAZ WASTE
CA HWTS
CA HAZNET
CA CERS

S113011773
N/A

Relative:
Higher
Actual:
42 ft.

CERS HAZ WASTE:
 Name: PRECISION STAMPING & TOOL INC
 Address: 16841 NOYES AVE
 City,State,Zip: IRVINE, CA 92606
 Site ID: 361639
 CERS ID: 10518457
 CERS Description: Hazardous Waste Generator

HWTS:

Name: PRECISION STAMPING & TOOL INC
 Address: 16841 NOYES AVE
 Address 2: Not reported
 City,State,Zip: IRVINE, CA 92606
 EPA ID: CAD981998594
 Inactive Date: Not reported
 Create Date: 06/17/1988
 Last Act Date: Not reported
 Mailing Name: Not reported
 Mailing Address: 16841 NOYES AVE
 Mailing Address 2: Not reported
 Mailing City,State,Zip: IRVINE, CA 926065122
 Owner Name: PRECISION STAMPING & TOOL INC
 Owner Address: 16841 NOYES AVE
 Owner Address 2: Not reported
 Owner City,State,Zip: IRVINE, CA 926065122
 Owner Phone: Not reported
 Owner Fax: Not reported
 Contact Name: PETER PANENKA
 Contact Address: 16841 NOYES AVE
 Contact Address 2: Not reported
 City,State,Zip: IRVINE, CA 92606
 Contact Phone: Not reported
 Contact Fax: Not reported
 Facility Status: Active
 Facility Type: PERMANENT
 Category: STATE
 Latitude: 33.691229
 Longitude: -117.831498

Map ID
Direction
Distance
Elevation

MAP FINDINGS

Site

Database(s)

EDR ID Number
EPA ID Number

PRECISION STAMPING & TOOL INC (Continued)

S113011773

NAICS:

EPA ID: CAD981998594
Create Date: 2002-03-14 16:36:26.000
NAICS Code: 332431
NAICS Description: Metal Can Manufacturing
Issued EPA ID Date: 1988-06-17 00:00:00
Inactive Date: Not reported
Facility Name: PRECISION STAMPING & TOOL INC
Facility Address: 16841 NOYES AVE
Facility Address 2: Not reported
Facility City: IRVINE
Facility County: Not reported
Facility State: CA
Facility Zip: 926065122

HAZNET:

Name: PRECISION STAMPING & TOOL INC
Address: 16841 NOYES AVE
Address 2: Not reported
City,State,Zip: IRVINE, CA 926065122
Contact: PETER PANENKA
Telephone: 9498631077
Mailing Name: Not reported
Mailing Address: 16841 NOYES AVE

Year: 2021
Gepaid: CAD981998594
TSD EPA ID: AZR000515924
CA Waste Code: 223 - Unspecified oil-containing waste
Disposal Method: H141 - Storage, Bulking, And/Or Transfer Off Site--No Treatment/Reovery (H010-H129) Or (H131-H135)
Tons: 0.14595

Year: 2021
Gepaid: CAD981998594
TSD EPA ID: CAT080013352
CA Waste Code: 221 - Waste oil and mixed oil
Disposal Method: H039 - Other Recovery Of Reclamation For Reuse Including Acid Regeneration, Organics Recovery Ect
Tons: 0.0834

Year: 2020
Gepaid: CAD981998594
TSD EPA ID: CAT080013352
CA Waste Code: 221 - Waste oil and mixed oil
Disposal Method: H039 - Other Recovery Of Reclamation For Reuse Including Acid Regeneration, Organics Recovery Ect
Tons: 0.171

Year: 2020
Gepaid: CAD981998594
TSD EPA ID: AZR000521146
CA Waste Code: 223 - Unspecified oil-containing waste
Disposal Method: H141 - Storage, Bulking, And/Or Transfer Off Site--No Treatment/Reovery (H010-H129) Or (H131-H135)

Map ID
Direction
Distance
Elevation

MAP FINDINGS

Site

Database(s)

EDR ID Number
EPA ID Number

PRECISION STAMPING & TOOL INC (Continued)

S113011773

Tons:	0.22936
Year:	2018
Gepaid:	CAD981998594
TSD EPA ID:	CAD008252405
CA Waste Code:	331 - Off-specification, aged or surplus organics
Disposal Method:	H061 - Fuel Blending Prior To Energy Recovery At Another Site
Tons:	0.06600
Year:	2014
Gepaid:	CAD981998594
TSD EPA ID:	NVT330010000
CA Waste Code:	792 - Liquids with pH <= 2 with metals
Disposal Method:	H132 - Landfill Or Surface Impoundment That Will Be Closed As Landfill(To Include On-Site Treatment And/Or Stabilization)
Tons:	0.02085
Year:	2014
Gepaid:	CAD981998594
TSD EPA ID:	AZR000501510
CA Waste Code:	331 - Off-specification, aged or surplus organics
Disposal Method:	H141 - Storage, Bulking, And/Or Transfer Off Site--No Treatment/Reovery (H010-H129) Or (H131-H135)
Tons:	0.125
Year:	2014
Gepaid:	CAD981998594
TSD EPA ID:	NVT330010000
CA Waste Code:	141 - Off-specification, aged or surplus inorganics
Disposal Method:	H132 - Landfill Or Surface Impoundment That Will Be Closed As Landfill(To Include On-Site Treatment And/Or Stabilization)
Tons:	0.04
Year:	2014
Gepaid:	CAD981998594
TSD EPA ID:	ARD981057870
CA Waste Code:	331 - Off-specification, aged or surplus organics
Disposal Method:	H061 - Fuel Blending Prior To Energy Recovery At Another Site
Tons:	0.255
Year:	2013
Gepaid:	CAD981998594
TSD EPA ID:	AZR000501510
CA Waste Code:	352 - Other organic solids
Disposal Method:	H141 - Storage, Bulking, And/Or Transfer Off Site--No Treatment/Reovery (H010-H129) Or (H131-H135)
Tons:	0.2

[Click this hyperlink](#) while viewing on your computer to access 32 additional CA HAZNET: record(s) in the EDR Site Report.

Additional Info:

Year:	2021
Gen EPA ID:	CAD981998594
Shipment Date:	2/26/2020

Map ID
Direction
Distance
Elevation

MAP FINDINGS

Site

Database(s)

EDR ID Number
EPA ID Number

PRECISION STAMPING & TOOL INC (Continued)

S113011773

Creation Date: 3/20/2020
Receipt Date: 3/3/2020
Manifest ID: 021285786JJK
Trans EPA ID: CAR000175422
Trans Name: WORLDWIDE RECOVERY SYSTEM INC
Trans 2 EPA ID: Not reported
Trans 2 Name: Not reported
TSDf EPA ID: CAT080013352
Trans Name: WORLD OIL RECYCLING
TSDf Alt EPA ID: Not reported
TSDf Alt Name: Not reported
Waste Code Description: 221 - Waste oil and mixed oil
RCRA Code: Not reported
Meth Code: H039 - Other Recovery Of Reclamation For Reuse Including Acid
Regeneration, Organics Recovery Ect
Quantity Tons: 0.171
Waste Quantity: 45
Quantity Unit: G
Additional Code 1: Not reported
Additional Code 2: Not reported
Additional Code 3: Not reported
Additional Code 4: Not reported
Additional Code 5: Not reported
Shipment Date: 2/26/2020
Creation Date: 4/8/2020
Receipt Date: 3/3/2020
Manifest ID: 021285785JJK
Trans EPA ID: CAR000175422
Trans Name: WORLDWIDE RECOVERY SYSTEM INC
Trans 2 EPA ID: Not reported
Trans 2 Name: Not reported
TSDf EPA ID: AZR000521146
Trans Name: YUMA YES 2 WASTE TRANSFER STATION
TSDf Alt EPA ID: Not reported
TSDf Alt Name: Not reported
Waste Code Description: 223 - Unspecified oil-containing waste
RCRA Code: Not reported
Meth Code: H141 - Storage, Bulking, And/Or Transfer Off Site--No
Treatment/Reovery (H010-H129) Or (H131-H135)
Quantity Tons: 0.22936
Waste Quantity: 55
Quantity Unit: G
Additional Code 1: Not reported
Additional Code 2: Not reported
Additional Code 3: Not reported
Additional Code 4: Not reported
Additional Code 5: Not reported
Additional Info:
Year: 2020
Gen EPA ID: CAD981998594
Shipment Date: 2/26/2020
Creation Date: 3/20/2020
Receipt Date: 3/3/2020
Manifest ID: 021285786JJK

Map ID
Direction
Distance
Elevation

MAP FINDINGS

Site

Database(s)

EDR ID Number
EPA ID Number

PRECISION STAMPING & TOOL INC (Continued)

S113011773

Trans EPA ID: CAR000175422
Trans Name: WORLDWIDE RECOVERY SYSTEM INC
Trans 2 EPA ID: Not reported
Trans 2 Name: Not reported
TSDf EPA ID: CAT080013352
Trans Name: WORLD OIL RECYCLING
TSDf Alt EPA ID: Not reported
TSDf Alt Name: Not reported
Waste Code Description: 221 - Waste oil and mixed oil
RCRA Code: Not reported
Meth Code: H039 - Other Recovery Of Reclamation For Reuse Including Acid
Regeneration, Organics Recovery Ect
Quantity Tons: 0.171
Waste Quantity: 45
Quantity Unit: G
Additional Code 1: Not reported
Additional Code 2: Not reported
Additional Code 3: Not reported
Additional Code 4: Not reported
Additional Code 5: Not reported

Shipment Date: 2/26/2020
Creation Date: 4/8/2020
Receipt Date: 3/3/2020
Manifest ID: 021285785JJK
Trans EPA ID: CAR000175422
Trans Name: WORLDWIDE RECOVERY SYSTEM INC
Trans 2 EPA ID: Not reported
Trans 2 Name: Not reported
TSDf EPA ID: AZR000521146
Trans Name: YUMA YES 2 WASTE TRANSFER STATION
TSDf Alt EPA ID: Not reported
TSDf Alt Name: Not reported
Waste Code Description: 223 - Unspecified oil-containing waste
RCRA Code: Not reported
Meth Code: H141 - Storage, Bulking, And/Or Transfer Off Site--No
Treatment/Reovery (H010-H129) Or (H131-H135)
Quantity Tons: 0.22936
Waste Quantity: 55
Quantity Unit: G
Additional Code 1: Not reported
Additional Code 2: Not reported
Additional Code 3: Not reported
Additional Code 4: Not reported
Additional Code 5: Not reported

Detail Two:

Year: 2018
EM Manifest ID: 016092115JJK20170504_D_1
Shipment Date: 5/4/2017
Receipt Date: 6/2/2017
Manifest Number: 016092115JJK
Generator EPA ID: CAD981998594
Name: PRECISION STAMPING AND TOOL
Address: Not reported
Address 2: Not reported
City: Not reported

Map ID
Direction
Distance
Elevation

MAP FINDINGS

Site

Database(s)

EDR ID Number
EPA ID Number

PRECISION STAMPING & TOOL INC (Continued)

S113011773

Zip:	Not reported
Telephone:	Not reported
Contact:	Not reported
Contact Telephone:	Not reported
Transporter 1 EPA ID:	CAR000183574
Transporter 1 Emergency Number:	Not reported
Transporter 2 EPA ID:	MNS000110924
Transporter 2 Emergency Number:	Not reported
TSDF EPA ID:	NVT330010000
TSDF Name:	US ECOLOGY
TSDF Address 1:	Not reported
TSDF Address 2:	Not reported
TSDF City:	Not reported
TSDF Zip:	Not reported
TSDF Telephone:	Not reported
State:	
Year:	2018
EM Manifest ID:	016092115JJK20170504_D_1
Generator EPA ID:	CAD981998594
Shipment Date:	2017-05-04
Manifest Number:	016092115JJK
Line Number:	1
Method Code:	H039
Quantity Tons:	0.22935
Quantity Waste:	55.000000
Quantity Unit:	G
Number of Containers:	1
Type of Container:	NULL
Quantity Type:	NULL
State Code:	222
Year:	2018
EM Manifest ID:	016092115JJK20170504_D_1
Generator EPA ID:	CAD981998594
Shipment Date:	2017-05-04
Manifest Number:	016092115JJK
Line Number:	2
Method Code:	H039
Quantity Tons:	0.41800
Quantity Waste:	110.000000
Quantity Unit:	G
Number of Containers:	2
Type of Container:	NULL
Quantity Type:	NULL
State Code:	221
Additional Info:	
Year:	2014
Gen EPA ID:	CAD981998594
Shipment Date:	20140512
Creation Date:	3/30/2015 22:15:06
Receipt Date:	20140531
Manifest ID:	013192375JJK
Trans EPA ID:	CAR000175422

Map ID
Direction
Distance
Elevation

MAP FINDINGS

Site

Database(s)

EDR ID Number
EPA ID Number

PRECISION STAMPING & TOOL INC (Continued)

S113011773

Trans Name: WORLDWIDE RECOVERY SYSTEMS INC
Trans 2 EPA ID: NJD986607380
Trans 2 Name: MAUMEE EXPRESS INC
TSDf EPA ID: ARD981057870
Trans Name: RINECO
TSDf Alt EPA ID: Not reported
TSDf Alt Name: Not reported
Waste Code Description: 331 - Off-specification, aged, or surplus organics
RCRA Code: D001
Meth Code: H061 - Fuel Blending Prior To Energy Recovery At Another Site
Quantity Tons: 0.125
Waste Quantity: 250
Quantity Unit: P
Additional Code 1: Not reported
Additional Code 2: Not reported
Additional Code 3: Not reported
Additional Code 4: Not reported
Additional Code 5: Not reported

Shipment Date: 20140512
Creation Date: 3/30/2015 22:15:06
Receipt Date: 20140531
Manifest ID: 013192375JJK
Trans EPA ID: CAR000175422
Trans Name: WORLDWIDE RECOVERY SYSTEMS INC
Trans 2 EPA ID: NJD986607380
Trans 2 Name: MAUMEE EXPRESS INC
TSDf EPA ID: ARD981057870
Trans Name: RINECO
TSDf Alt EPA ID: Not reported
TSDf Alt Name: Not reported
Waste Code Description: 331 - Off-specification, aged, or surplus organics
RCRA Code: D001
Meth Code: H061 - Fuel Blending Prior To Energy Recovery At Another Site
Quantity Tons: 0.1
Waste Quantity: 200
Quantity Unit: P
Additional Code 1: Not reported
Additional Code 2: Not reported
Additional Code 3: Not reported
Additional Code 4: Not reported
Additional Code 5: Not reported

Shipment Date: 20140512
Creation Date: 10/10/2014 22:15:06
Receipt Date: 20140516
Manifest ID: 013192426JJK
Trans EPA ID: CAR000175422
Trans Name: WORLDWIDE RECOVERY SYSTEMS INC
Trans 2 EPA ID: Not reported
Trans 2 Name: Not reported
TSDf EPA ID: NVT330010000
Trans Name: US ECOLOGY (BEATTY NV)
TSDf Alt EPA ID: Not reported
TSDf Alt Name: Not reported
Waste Code Description: 792 - Not reported
RCRA Code: D007

Map ID
Direction
Distance
Elevation

MAP FINDINGS

Site

Database(s)

EDR ID Number
EPA ID Number

PRECISION STAMPING & TOOL INC (Continued)

S113011773

Meth Code: H132 - Landfill Or Surface Impoundment That Will Be Closed As Landfill(To Include On-Site Treatment And/Or Stabilization)
Quantity Tons: 0.02085
Waste Quantity: 5
Quantity Unit: G
Additional Code 1: D002
Additional Code 2: Not reported
Additional Code 3: Not reported
Additional Code 4: Not reported
Additional Code 5: Not reported

Shipment Date: 20140512
Creation Date: 9/22/2014 22:15:16
Receipt Date: 20140515
Manifest ID: 013192376JJK
Trans EPA ID: CAR000175422
Trans Name: WORLDWIDE RECOVERY SYSTEMS INC
Trans 2 EPA ID: CAD980585293
Trans 2 Name: INDUSTRIAL WASTE UTILIZATION
TSDf EPA ID: AZR000501510
Trans Name: AA SYDCOL LLC
TSDf Alt EPA ID: Not reported
TSDf Alt Name: Not reported
Waste Code Description: 331 - Off-specification, aged, or surplus organics
RCRA Code: Not reported
Meth Code: H141 - Storage, Bulking, And/Or Transfer Off Site--No Treatment/Reovery (H010-H129) Or (H131-H135)
Quantity Tons: 0.125
Waste Quantity: 250
Quantity Unit: P
Additional Code 1: Not reported
Additional Code 2: Not reported
Additional Code 3: Not reported
Additional Code 4: Not reported
Additional Code 5: Not reported

Shipment Date: 20140512
Creation Date: 10/10/2014 22:15:06
Receipt Date: 20140516
Manifest ID: 013192377JJK
Trans EPA ID: CAR000175422
Trans Name: WORLDWIDE RECOVERY SYSTEMS INC
Trans 2 EPA ID: Not reported
Trans 2 Name: Not reported
TSDf EPA ID: NVT330010000
Trans Name: US ECOLOGY (BEATTY NV)
TSDf Alt EPA ID: Not reported
TSDf Alt Name: Not reported
Waste Code Description: 141 - Off-specification, aged, or surplus inorganics
RCRA Code: D001
Meth Code: H132 - Landfill Or Surface Impoundment That Will Be Closed As Landfill(To Include On-Site Treatment And/Or Stabilization)
Quantity Tons: 0.04
Waste Quantity: 80
Quantity Unit: P
Additional Code 1: Not reported
Additional Code 2: Not reported

Map ID
Direction
Distance
Elevation

MAP FINDINGS

Site

Database(s)

EDR ID Number
EPA ID Number

PRECISION STAMPING & TOOL INC (Continued)

S113011773

Additional Code 3: Not reported
Additional Code 4: Not reported
Additional Code 5: Not reported

Shipment Date: 20140512
Creation Date: 3/30/2015 22:15:06
Receipt Date: 20140531
Manifest ID: 013192375JJK
Trans EPA ID: CAR000175422
Trans Name: WORLDWIDE RECOVERY SYSTEMS INC
Trans 2 EPA ID: NJD986607380
Trans 2 Name: MAUMEE EXPRESS INC
TSDf EPA ID: ARD981057870
Trans Name: RINECO
TSDf Alt EPA ID: Not reported
TSDf Alt Name: Not reported
Waste Code Description: 331 - Off-specification, aged, or surplus organics
RCRA Code: D001
Meth Code: H061 - Fuel Blending Prior To Energy Recovery At Another Site
Quantity Tons: 0.03
Waste Quantity: 60
Quantity Unit: P
Additional Code 1: Not reported
Additional Code 2: Not reported
Additional Code 3: Not reported
Additional Code 4: Not reported
Additional Code 5: Not reported

Additional Info:

Year: 2013
Gen EPA ID: CAD981998594

Shipment Date: 20130517
Creation Date: 9/28/2013 22:15:14
Receipt Date: 20130523
Manifest ID: 010578445JJK
Trans EPA ID: CAR000175422
Trans Name: WORLDWIDE RECOVERY SYSTEMS INC
Trans 2 EPA ID: CAD980585293
Trans 2 Name: INDUSTRIAL WASTE UTILIZATION
TSDf EPA ID: AZR000501510
Trans Name: AA SYDCOL LLC
TSDf Alt EPA ID: Not reported
TSDf Alt Name: Not reported
Waste Code Description: 352 - Other organic solids
RCRA Code: Not reported
Meth Code: H141 - Storage, Bulking, And/Or Transfer Off Site--No Treatment/Reovery (H010-H129) Or (H131-H135)
Quantity Tons: 0.2
Waste Quantity: 400
Quantity Unit: P
Additional Code 1: Not reported
Additional Code 2: Not reported
Additional Code 3: Not reported
Additional Code 4: Not reported
Additional Code 5: Not reported

Map ID
Direction
Distance
Elevation

MAP FINDINGS

Site

Database(s)

EDR ID Number
EPA ID Number

PRECISION STAMPING & TOOL INC (Continued)

S113011773

Additional Info:

Year: 2007
Gen EPA ID: CAD981998594

Shipment Date: 20070926
Creation Date: 12/28/2007 18:30:53
Receipt Date: 20071002
Manifest ID: 000340630GBF
Trans EPA ID: CAD983649880
Trans Name: GENERAL ENVIRONMENTAL MANAGEMENT INC
Trans 2 EPA ID: UTR000007708
Trans 2 Name: SLT EXPRESSWAY
TSDf EPA ID: CAD980884183
Trans Name: GEM RANCHO CORDOVA LLC
TSDf Alt EPA ID: Not reported
TSDf Alt Name: Not reported
Waste Code Description: 221 - Waste oil and mixed oil
RCRA Code: Not reported
Meth Code: H141 - Storage, Bulking, And/Or Transfer Off Site--No Treatment/Reovery (H010-H129) Or (H131-H135)

Quantity Tons: 0.209
Waste Quantity: 55
Quantity Unit: G
Additional Code 1: Not reported
Additional Code 2: Not reported
Additional Code 3: Not reported
Additional Code 4: Not reported
Additional Code 5: Not reported

Shipment Date: 20070926
Creation Date: 12/28/2007 18:30:53
Receipt Date: 20071002
Manifest ID: 000340630GBF
Trans EPA ID: CAD983649880
Trans Name: GENERAL ENVIRONMENTAL MANAGEMENT INC
Trans 2 EPA ID: UTR000007708
Trans 2 Name: SLT EXPRESSWAY
TSDf EPA ID: CAD980884183
Trans Name: GEM RANCHO CORDOVA LLC
TSDf Alt EPA ID: Not reported
TSDf Alt Name: Not reported
Waste Code Description: 221 - Waste oil and mixed oil
RCRA Code: Not reported
Meth Code: H141 - Storage, Bulking, And/Or Transfer Off Site--No Treatment/Reovery (H010-H129) Or (H131-H135)

Quantity Tons: 0.665
Waste Quantity: 175
Quantity Unit: G
Additional Code 1: Not reported
Additional Code 2: Not reported
Additional Code 3: Not reported
Additional Code 4: Not reported
Additional Code 5: Not reported

Additional Info:

Year: 2005

Map ID
Direction
Distance
Elevation

MAP FINDINGS

Site

Database(s)

EDR ID Number
EPA ID Number

PRECISION STAMPING & TOOL INC (Continued)

S113011773

Gen EPA ID: CAD981998594

Shipment Date: 20050720
Creation Date: 10/27/2005 10:10:50
Receipt Date: 20050727
Manifest ID: 24578343
Trans EPA ID: CAD983649880
Trans Name: GENERAL ENVIRONMENTAL MGMT INC
Trans 2 EPA ID: Not reported
Trans 2 Name: Not reported
TSDf EPA ID: CAD980884183
Trans Name: GEM RANCHO CORDOVA LLC
TSDf Alt EPA ID: Not reported
TSDf Alt Name: Not reported
Waste Code Description: 221 - Waste oil and mixed oil
RCRA Code: Not reported
Meth Code: - Not reported
Quantity Tons: 0.152
Waste Quantity: 40
Quantity Unit: G
Additional Code 1: Not reported
Additional Code 2: Not reported
Additional Code 3: Not reported
Additional Code 4: Not reported
Additional Code 5: Not reported

Shipment Date: 20050720
Creation Date: 10/28/2005 18:30:54
Receipt Date: 20050725
Manifest ID: 24578344
Trans EPA ID: CAD983649880
Trans Name: GENERAL ENVIRONMENTAL MGMT INC
Trans 2 EPA ID: Not reported
Trans 2 Name: Not reported
TSDf EPA ID: NVT330010000
Trans Name: US ECOLOGY CORP
TSDf Alt EPA ID: Not reported
TSDf Alt Name: Not reported
Waste Code Description: 352 - Other organic solids
RCRA Code: Not reported
Meth Code: D80 - Disposal, Land Fill
Quantity Tons: 0.051
Waste Quantity: 102
Quantity Unit: P
Additional Code 1: Not reported
Additional Code 2: Not reported
Additional Code 3: Not reported
Additional Code 4: Not reported
Additional Code 5: Not reported

Shipment Date: 20050720
Creation Date: 10/28/2005 18:30:54
Receipt Date: 20050725
Manifest ID: 24578344
Trans EPA ID: CAD983649880
Trans Name: GENERAL ENVIRONMENTAL MGMT INC
Trans 2 EPA ID: Not reported

Map ID
Direction
Distance
Elevation

MAP FINDINGS

Site

Database(s)

EDR ID Number
EPA ID Number

PRECISION STAMPING & TOOL INC (Continued)

S113011773

Trans 2 Name: Not reported
TSDf EPA ID: NVT330010000
Trans Name: US ECOLOGY CORP
TSDf Alt EPA ID: Not reported
TSDf Alt Name: Not reported
Waste Code Description: 491 - Unspecified sludge waste
RCRA Code: Not reported
Meth Code: D80 - Disposal, Land Fill
Quantity Tons: 0.0275
Waste Quantity: 55
Quantity Unit: P
Additional Code 1: Not reported
Additional Code 2: Not reported
Additional Code 3: Not reported
Additional Code 4: Not reported
Additional Code 5: Not reported

Additional Info:

Year: 2004
Gen EPA ID: CAD981998594

Shipment Date: 20040331
Creation Date: 10/14/2004 15:19:37
Receipt Date: 20040409
Manifest ID: 23316127
Trans EPA ID: CAL931024038
Trans Name: PRIME ENVIRONMENTAL SERVICES
Trans 2 EPA ID: Not reported
Trans 2 Name: Not reported
TSDf EPA ID: CAT080033681
Trans Name: DK ENVIRONMENTAL
TSDf Alt EPA ID: CAT080033681
TSDf Alt Name: Not reported
Waste Code Description: 221 - Waste oil and mixed oil
RCRA Code: Not reported
Meth Code: R01 - Recycler
Quantity Tons: 0.209
Waste Quantity: 55
Quantity Unit: G
Additional Code 1: Not reported
Additional Code 2: Not reported
Additional Code 3: Not reported
Additional Code 4: Not reported
Additional Code 5: Not reported

Shipment Date: 20040331
Creation Date: 10/14/2004 7:35:58
Receipt Date: 20040409
Manifest ID: 23316128
Trans EPA ID: CAL931024038
Trans Name: PRIME ENVIRONMENTAL SERVICES
Trans 2 EPA ID: Not reported
Trans 2 Name: Not reported
TSDf EPA ID: NVT330010000
Trans Name: US ECOLOGY
TSDf Alt EPA ID: Not reported
TSDf Alt Name: Not reported

Map ID
Direction
Distance
Elevation

MAP FINDINGS

Site

Database(s)

EDR ID Number
EPA ID Number

PRECISION STAMPING & TOOL INC (Continued)

S113011773

Waste Code Description:	491 - Unspecified sludge waste
RCRA Code:	Not reported
Meth Code:	D99 - Disposal, Other
Quantity Tons:	0.22935
Waste Quantity:	55
Quantity Unit:	G
Additional Code 1:	Not reported
Additional Code 2:	Not reported
Additional Code 3:	Not reported
Additional Code 4:	Not reported
Additional Code 5:	Not reported
Shipment Date:	20040331
Creation Date:	10/14/2004 7:35:58
Receipt Date:	20040409
Manifest ID:	23316128
Trans EPA ID:	CAL931024038
Trans Name:	PRIME ENVIRONMENTAL SERVICES
Trans 2 EPA ID:	Not reported
Trans 2 Name:	Not reported
TSDf EPA ID:	NVT330010000
Trans Name:	US ECOLOGY
TSDf Alt EPA ID:	Not reported
TSDf Alt Name:	Not reported
Waste Code Description:	352 - Other organic solids
RCRA Code:	Not reported
Meth Code:	D80 - Disposal, Land Fill
Quantity Tons:	0.325
Waste Quantity:	650
Quantity Unit:	P
Additional Code 1:	Not reported
Additional Code 2:	Not reported
Additional Code 3:	Not reported
Additional Code 4:	Not reported
Additional Code 5:	Not reported
Shipment Date:	20040331
Creation Date:	10/14/2004 15:19:37
Receipt Date:	20040409
Manifest ID:	23316127
Trans EPA ID:	CAL931024038
Trans Name:	PRIME ENVIRONMENTAL SERVICES
Trans 2 EPA ID:	Not reported
Trans 2 Name:	Not reported
TSDf EPA ID:	CAT080033681
Trans Name:	DK ENVIRONMENTAL
TSDf Alt EPA ID:	CAT080033681
TSDf Alt Name:	Not reported
Waste Code Description:	223 - Unspecified oil-containing waste
RCRA Code:	Not reported
Meth Code:	R01 - Recycler
Quantity Tons:	0.22935
Waste Quantity:	55
Quantity Unit:	G
Additional Code 1:	Not reported
Additional Code 2:	Not reported
Additional Code 3:	Not reported

Map ID
Direction
Distance
Elevation

MAP FINDINGS

Site

Database(s)

EDR ID Number
EPA ID Number

PRECISION STAMPING & TOOL INC (Continued)

S113011773

Additional Code 4: Not reported
Additional Code 5: Not reported

Additional Info:

Year: 2002
Gen EPA ID: CAD981998594

Shipment Date: 20020111
Creation Date: 3/7/2002 0:00:00
Receipt Date: 20020124
Manifest ID: 21333568
Trans EPA ID: CAL931024038
Trans Name: Not reported
Trans 2 EPA ID: Not reported
Trans 2 Name: Not reported
TSDf EPA ID: CAD980884183
Trans Name: Not reported
TSDf Alt EPA ID: Not reported
TSDf Alt Name: Not reported
Waste Code Description: 223 - Unspecified oil-containing waste
RCRA Code: Not reported
Meth Code: D99 - Disposal, Other
Quantity Tons: 0.2293
Waste Quantity: 55
Quantity Unit: G
Additional Code 1: Not reported
Additional Code 2: Not reported
Additional Code 3: Not reported
Additional Code 4: Not reported
Additional Code 5: Not reported

Shipment Date: 20020111
Creation Date: 7/2/2002 18:32:18
Receipt Date: 20020204
Manifest ID: 21333567
Trans EPA ID: CAL931024038
Trans Name: Not reported
Trans 2 EPA ID: Not reported
Trans 2 Name: Not reported
TSDf EPA ID: CAT080033681
Trans Name: Not reported
TSDf Alt EPA ID: Not reported
TSDf Alt Name: Not reported
Waste Code Description: 221 - Waste oil and mixed oil
RCRA Code: Not reported
Meth Code: R01 - Recycler
Quantity Tons: 0.209
Waste Quantity: 55
Quantity Unit: G
Additional Code 1: Not reported
Additional Code 2: Not reported
Additional Code 3: Not reported
Additional Code 4: Not reported
Additional Code 5: Not reported

Additional Info:

Map ID
Direction
Distance
Elevation

MAP FINDINGS

Site

Database(s)

EDR ID Number
EPA ID Number

PRECISION STAMPING & TOOL INC (Continued)

S113011773

Year:	2001
Gen EPA ID:	CAD981998594
Shipment Date:	20011227
Creation Date:	2/20/2002 0:00:00
Receipt Date:	20020102
Manifest ID:	21453925
Trans EPA ID:	SCR000075150
Trans Name:	Not reported
Trans 2 EPA ID:	Not reported
Trans 2 Name:	Not reported
TSDf EPA ID:	CAT000613893
Trans Name:	Not reported
TSDf Alt EPA ID:	CAT000613893
TSDf Alt Name:	Not reported
Waste Code Description:	134 - Aqueous solution with <10% total organic residues
RCRA Code:	Not reported
Meth Code:	H01 - Transfer Station
Quantity Tons:	0.1134
Waste Quantity:	27
Quantity Unit:	G
Additional Code 1:	Not reported
Additional Code 2:	Not reported
Additional Code 3:	Not reported
Additional Code 4:	Not reported
Additional Code 5:	Not reported
Shipment Date:	20010711
Creation Date:	8/24/2001 0:00:00
Receipt Date:	20010713
Manifest ID:	21135260
Trans EPA ID:	SCR000075150
Trans Name:	Not reported
Trans 2 EPA ID:	Not reported
Trans 2 Name:	Not reported
TSDf EPA ID:	CAT000613893
Trans Name:	Not reported
TSDf Alt EPA ID:	Not reported
TSDf Alt Name:	Not reported
Waste Code Description:	134 - Aqueous solution with <10% total organic residues
RCRA Code:	D039
Meth Code:	H01 - Transfer Station
Quantity Tons:	0.1176
Waste Quantity:	28
Quantity Unit:	G
Additional Code 1:	Not reported
Additional Code 2:	Not reported
Additional Code 3:	Not reported
Additional Code 4:	Not reported
Additional Code 5:	Not reported
Shipment Date:	20010301
Creation Date:	6/27/2001 0:00:00
Receipt Date:	20010306
Manifest ID:	20827597
Trans EPA ID:	CAD089446710
Trans Name:	Not reported

Map ID
Direction
Distance
Elevation

MAP FINDINGS

Site

Database(s)

EDR ID Number
EPA ID Number

PRECISION STAMPING & TOOL INC (Continued)

S113011773

Trans 2 EPA ID:	Not reported
Trans 2 Name:	Not reported
TSDf EPA ID:	CAD089446710
Trans Name:	Not reported
TSDf Alt EPA ID:	CAD089446710
TSDf Alt Name:	Not reported
Waste Code Description:	221 - Waste oil and mixed oil
RCRA Code:	Not reported
Meth Code:	R01 - Recycler
Quantity Tons:	0.418
Waste Quantity:	110
Quantity Unit:	G
Additional Code 1:	Not reported
Additional Code 2:	Not reported
Additional Code 3:	Not reported
Additional Code 4:	Not reported
Additional Code 5:	Not reported
Shipment Date:	20010301
Creation Date:	6/27/2001 0:00:00
Receipt Date:	20010306
Manifest ID:	20827597
Trans EPA ID:	CAD089446710
Trans Name:	Not reported
Trans 2 EPA ID:	Not reported
Trans 2 Name:	Not reported
TSDf EPA ID:	CAD089446710
Trans Name:	Not reported
TSDf Alt EPA ID:	CAD089446710
TSDf Alt Name:	Not reported
Waste Code Description:	223 - Unspecified oil-containing waste
RCRA Code:	Not reported
Meth Code:	R01 - Recycler
Quantity Tons:	0.2293
Waste Quantity:	55
Quantity Unit:	G
Additional Code 1:	Not reported
Additional Code 2:	Not reported
Additional Code 3:	Not reported
Additional Code 4:	Not reported
Additional Code 5:	Not reported
Shipment Date:	20010301
Creation Date:	6/27/2001 0:00:00
Receipt Date:	20010306
Manifest ID:	20827597
Trans EPA ID:	CAD089446710
Trans Name:	Not reported
Trans 2 EPA ID:	Not reported
Trans 2 Name:	Not reported
TSDf EPA ID:	CAD089446710
Trans Name:	Not reported
TSDf Alt EPA ID:	CAD089446710
TSDf Alt Name:	Not reported
Waste Code Description:	352 - Other organic solids
RCRA Code:	Not reported
Meth Code:	D80 - Disposal, Land Fill

Map ID
Direction
Distance
Elevation

MAP FINDINGS

Site

Database(s)

EDR ID Number
EPA ID Number

PRECISION STAMPING & TOOL INC (Continued)

S113011773

Quantity Tons: 0.06
Waste Quantity: 120
Quantity Unit: P
Additional Code 1: Not reported
Additional Code 2: Not reported
Additional Code 3: Not reported
Additional Code 4: Not reported
Additional Code 5: Not reported

Shipment Date: 20010219
Creation Date: 4/19/2001 0:00:00
Receipt Date: 20010222
Manifest ID: 20370824
Trans EPA ID: SCR000075150
Trans Name: Not reported
Trans 2 EPA ID: SCR000074591
Trans 2 Name: Not reported
TSDf EPA ID: CAT000613893
Trans Name: Not reported
TSDf Alt EPA ID: CAT000613893
TSDf Alt Name: Not reported
Waste Code Description: 134 - Aqueous solution with <10% total organic residues
RCRA Code: D039
Meth Code: H01 - Transfer Station
Quantity Tons: 0.21
Waste Quantity: 50
Quantity Unit: G
Additional Code 1: Not reported
Additional Code 2: Not reported
Additional Code 3: Not reported
Additional Code 4: Not reported
Additional Code 5: Not reported

CERS:

Name: PRECISION STAMPING & TOOL INC
Address: 16841 NOYES AVE
City,State,Zip: IRVINE, CA 92606
Site ID: 361639
CERS ID: 10518457
CERS Description: Chemical Storage Facilities

Violations:

Site ID: 361639
Site Name: PRECISION STAMPING & TOOL INC
Violation Date: 01-19-2016
Citation: 22 CCR 12 66262.34(f) - California Code of Regulations, Title 22, Chapter 12, Section(s) 66262.34(f)
Violation Description: Failure to properly label hazardous waste accumulation containers with the following requirements: "Hazardous Waste", name and address of the generator, physical and chemical characteristics of the Hazardous Waste, and starting accumulation date.
Violation Notes: Returned to compliance on 02/04/2016. The label was missing from the used oil container. The spent machine coolant and parts washer containers did not have hazardous properties indicated.
Violation Division: Orange County Environmental Health
Violation Program: HW
Violation Source: CERS,

Map ID
Direction
Distance
Elevation

MAP FINDINGS

Site

Database(s)

EDR ID Number
EPA ID Number

PRECISION STAMPING & TOOL INC (Continued)

S113011773

Site ID: 361639
Site Name: PRECISION STAMPING & TOOL INC
Violation Date: 03-12-2019
Citation: HSC 6.95 25508(a)(1) - California Health and Safety Code, Chapter 6.95, Section(s) 25508(a)(1)
Violation Description: Failure to complete and electronically submit hazardous material inventory information for all reportable hazardous materials on site at or above reportable quantities.
Violation Notes: Returned to compliance on 03/16/2019. The business must update and electronically submit the chemical inventory information for all reportable hazardous materials on site at or above reportable quantities. **CORRECTIVE ACTION:** Complete and electronically submit the chemical inventory information for all reportable hazardous materials on site at or above reportable quantities.
Violation Division: Orange County Environmental Health
Violation Program: HMRRP
Violation Source: CERS,

Evaluation:

Eval General Type: Compliance Evaluation Inspection
Eval Date: 04-13-2022
Violations Found: No
Eval Type: Routine done by local agency

Eval Notes: On site to conduct a routine hazardous materials inspection. Walked throughout the facility and inspected hazardous materials storage. The following hazardous materials were observed in amounts that exceed the required disclosure quantities: - 55-gal + (23 X 5)-gal Metal Forming Lubricant (Towerdraw 9510-TD) - 55-gal + (7 X 5)-gal Machinery Lubricating Oil (Mobil DTE 24 & SAE 5W-20) - 14-gal Propane Please note, California Health and Safety Code Division 20, Chapter 6.95, Article 1, Section 25505(a)(4) mandates that any facility handling hazardous materials in reportable quantities provide training on hazardous materials emergency response (e.g., safety procedures in case of a spill or release), within six months of initial hire, and then annually, to all employees. Training records must be maintained readily available for review for a minimum of three years. Emailed a copy of this report to jjohnson@stampingconnection.com.

Eval Division: Orange County Environmental Health
Eval Program: HMRRP
Eval Source: CERS,

Eval General Type: Compliance Evaluation Inspection
Eval Date: 04-13-2022
Violations Found: No
Eval Type: Routine done by local agency

Eval Notes: On site to conduct a routine hazardous waste inspection. Walked throughout the facility and inspected hazardous waste storage areas. Verified number of onsite employees as six. The facility generates less than 100kg/month of the following hazardous waste(s): - Spent Parts Washer Solution - Used Oil - Waste Grinding Coolant (water-soluble) - Scrap Metals - Waste EDM Filters (recycled with metals) - Universal Wastes (e-wastes) Manifests were available and reviewed. Last pickup was on 07/08/2021, by Worldwide Recovery Systems Inc. Scrap metals/EDM filters are picked up for recycling by SMS Sparton Metal Services, Inc. and Coastline Metals, Inc. Emergency response plan was posted. No hazardous wastes observed in municipal trash area. Emailed a copy of this report to

Map ID
 Direction
 Distance
 Elevation

MAP FINDINGS

Site

Database(s)

EDR ID Number
 EPA ID Number

PRECISION STAMPING & TOOL INC (Continued)

S113011773

jjohnson@stampingconnection.com.

Eval Division: Orange County Environmental Health
 Eval Program: HW
 Eval Source: CERS,

Eval General Type: Compliance Evaluation Inspection
 Eval Date: 03-12-2019
 Violations Found: Yes
 Eval Type: Routine done by local agency

Eval Notes: Arrived on-site and met with Julie Johnson to perform the site inspection. Walked through the facility and around the perimeter. Observed the following hazardous materials at the site: - Metal Lubricant Oil, various containers ~175 gallons - Oxygen, (1) 282 cft cylinder - Machine Lubricant Oil, various containers ~165 gallons - Propane, (2) 7-gallon cylinders - Nitrogen, (1) 230 cft cylinder - Waste Oily Water, (1) 55-gallon drum - Waste oil, (1) 55-gallon drum The site had a Business Plan and emergency contact phone numbers available for review. Employees are reportedly trained regarding the hazardous materials and emergency response of a spill. The 2019 CERS submittal needs to be updated within 30 days to include propane, nitrogen, and the waste streams stored on-site above the 55-gallon threshold.

Eval Division: Orange County Environmental Health
 Eval Program: HMRRP
 Eval Source: CERS,

Eval General Type: Other/Unknown
 Eval Date: 02-04-2016
 Violations Found: No
 Eval Type: Other, not routine, done by local agency

Eval Notes: This agency has received the signed CRC dated 1/27/16. Violation (1400) has been corrected and closed.

Eval Division: Orange County Environmental Health
 Eval Program: HW
 Eval Source: CERS,

Eval General Type: Other/Unknown
 Eval Date: 10-20-2015
 Violations Found: No
 Eval Type: Other, not routine, done by local agency

Eval Notes: The requested changes have not been made. See above. Make the requested changes, "push save button" after each change and re submit for re evaluation.

Eval Division: Orange County Environmental Health
 Eval Program: HMRRP
 Eval Source: CERS,

Eval General Type: Other/Unknown
 Eval Date: 11-18-2015
 Violations Found: No
 Eval Type: Other, not routine, done by local agency

Eval Notes: Received and ACCEPTED the HMBEP on eSubmit.

Eval Division: Orange County Environmental Health
 Eval Program: HMRRP
 Eval Source: CERS,

Eval General Type: Other/Unknown

Map ID
Direction
Distance
Elevation

MAP FINDINGS

Site

Database(s)

EDR ID Number
EPA ID Number

PRECISION STAMPING & TOOL INC (Continued)

S113011773

Eval Date: 12-13-2014
Violations Found: No
Eval Type: Other, not routine, done by local agency
Eval Notes: The HMBEP has been reviewed by Dean Freed dfreed@ochca.com and DECLINED. Please make the following changes and resubmit: Make the following changes to chemical inventory: Base oil- under federal hazard categories unmark reactive and acute health, mark FIRE. Oxygen-unmark Flammable Gas 3.2, unstable, select OXIDIZER GAS and COMPRESSED GAS, change storage pressure to ABOVE AMBIENT, under federal hazard categories unmark reactive and chronic health, mark PRESSURE RELEASE and FIRE. Waste: Machinery lubricating oil- provide CAS# in Hazardous Components section, unmark acute health, mark FIRE Oily water- provide CAS# in Hazardous Components section Add the following to the map: loading area, storm drain and sewer, access and exit point, emergency shutoffs, evacuation staging area, emergency response equipment, a legend defining any symbols or abbreviations used.

Eval Division: Orange County Environmental Health
Eval Program: HMRRP
Eval Source: CERS,

Eval General Type: Other/Unknown
Eval Date: 01-06-2016
Violations Found: No
Eval Type: Other, not routine, done by local agency
Eval Notes: Reviewed and printed HMBEP for upcoming inspection.
Eval Division: Orange County Environmental Health
Eval Program: HMRRP
Eval Source: CERS,

Eval General Type: Compliance Evaluation Inspection
Eval Date: 01-19-2016
Violations Found: Yes
Eval Type: Routine done by local agency
Eval Notes: Inspectors Jonathan Alaniz and Terry Carrier were on site for a routine hazardous waste inspection. Peter Panenka gave consent to perform the inspection and take any necessary photos. Mr. Panenka asked Julie Johnson to escort us through the facility. Walked throughout the facility. Observed hazardous waste storage areas. Containers were closed. The used oil container was missing the hazardous waste label. The spent machine coolant and parts washer containers had labels that did not indicate the hazardous property of the waste. A violation was issued for the labels. The accumulation start date for the waste drum was 6/2015. Manifests were available and reviewed. Ms. Johnson verified that employees were trained and that the hazardous containers are inspected on a weekly basis. The trash enclosure was inspected and no hazardous waste was found in the dumpsters. A copy of the inspection report was emailed to Julie Johnson. A Certificate of Return to Compliance (CRC) [Truncated]

Eval Division: Orange County Environmental Health
Eval Program: HW
Eval Source: CERS,

Eval General Type: Compliance Evaluation Inspection
Eval Date: 01-19-2016
Violations Found: No
Eval Type: Routine done by local agency
Eval Notes: Inspectors Jonathan Alaniz and Terry Carrier were on site for a

Map ID
Direction
Distance
Elevation

MAP FINDINGS

Site

Database(s)

EDR ID Number
EPA ID Number

PRECISION STAMPING & TOOL INC (Continued)

S113011773

routine hazardous materials and business emergency plan inspection. Peter Panenka gave consent to perform the inspection and take any necessary photos. Mr. Penenka asked Julie Johnson to escort us through the facility. Observed the facility and inspected hazardous materials storage. The following materials were observed in amounts that meet or exceed the minimum volumes required for disclosure: -Machinery Lubricating Oil, three 55 gallon drums -Waste oily water, one 55 gallon drum -Metal forming lubricant, three 55 gallon drums and several smaller cans -Oxygen, one 200 cubic foot cylinder -Water soluble metal forming lubricant, one 55 gallon drum and a smaller bottle for transport. A hard copy of the business emergency plan was available on site. Annual employee training is conducted. The facility is responsible for identifying all hazardous materials, to include hazardous wastes, which are [Truncated]

Eval Division: Orange County Environmental Health
Eval Program: HMRRP
Eval Source: CERS,

Eval General Type: Other/Unknown
Eval Date: 01-19-2016
Violations Found: No
Eval Type: Other, not routine, done by local agency
Eval Notes: Not reported

Eval Division: Orange County Environmental Health
Eval Program: HMRRP
Eval Source: CERS,

Eval General Type: Other/Unknown
Eval Date: 01-19-2016
Violations Found: No
Eval Type: Other, not routine, done by local agency
Eval Notes: Not reported

Eval Division: Orange County Environmental Health
Eval Program: HW
Eval Source: CERS,

Eval General Type: Compliance Evaluation Inspection
Eval Date: 03-12-2019
Violations Found: No
Eval Type: Routine done by local agency

Eval Notes: Arrived on-site and met with Julie Johnson to perform the site inspection. Walked through the facility and around the perimeter. Checked trash cans throughout the site. Observed the following hazardous wastes at the site: - Waste Oily Water, (1) 55-gallon drum - Waste oil, (1) 55-gallon drum The site had a Business Plan and emergency contact phone numbers available for review. Hazardous waste manifests were available for review.

Eval Division: Orange County Environmental Health
Eval Program: HW
Eval Source: CERS,

Coordinates:
Site ID: 361639
Facility Name: PRECISION STAMPING & TOOL INC
Env Int Type Code: HWG
Program ID: 10518457
Coord Name: Not reported

Map ID
Direction
Distance
Elevation

MAP FINDINGS

Site

Database(s)

EDR ID Number
EPA ID Number

PRECISION STAMPING & TOOL INC (Continued)

S113011773

Ref Point Type Desc: Center of a facility or station.,
Latitude: 33.691320
Longitude: -117.831960

Affiliation:

Affiliation Type Desc: Legal Owner
Entity Name: PRECISION STAMPING & TOOL INC
Entity Title: Not reported
Affiliation Address: 16841 NOYES AVE
Affiliation City: IRVINE
Affiliation State: CA
Affiliation Country: United States
Affiliation Zip: 92606
Affiliation Phone: (949) 863-1077,

Affiliation Type Desc: Operator
Entity Name: Peter Panenka
Entity Title: Not reported
Affiliation Address: Not reported
Affiliation City: Not reported
Affiliation State: Not reported
Affiliation Country: Not reported
Affiliation Zip: Not reported
Affiliation Phone: (949) 863-1077,

Affiliation Type Desc: Parent Corporation
Entity Name: PRECISION STAMPING & TOOL INC
Entity Title: Not reported
Affiliation Address: Not reported
Affiliation City: Not reported
Affiliation State: Not reported
Affiliation Country: Not reported
Affiliation Zip: Not reported
Affiliation Phone: ,

Affiliation Type Desc: CUPA District
Entity Name: Orange County Env Health
Entity Title: Not reported
Affiliation Address: 1241 East Dyer RoadSuite 120
Affiliation City: Santa Ana
Affiliation State: CA
Affiliation Country: Not reported
Affiliation Zip: 92705-5611
Affiliation Phone: (714) 433-6406,

Affiliation Type Desc: Document Preparer
Entity Name: Julie Johnson
Entity Title: Not reported
Affiliation Address: Not reported
Affiliation City: Not reported
Affiliation State: Not reported
Affiliation Country: Not reported
Affiliation Zip: Not reported
Affiliation Phone: ,

Affiliation Type Desc: Identification Signer
Entity Name: Peter Panenka

Map ID
Direction
Distance
Elevation

MAP FINDINGS

Site

Database(s)

EDR ID Number
EPA ID Number

PRECISION STAMPING & TOOL INC (Continued)

S113011773

Entity Title: President
Affiliation Address: Not reported
Affiliation City: Not reported
Affiliation State: Not reported
Affiliation Country: Not reported
Affiliation Zip: Not reported
Affiliation Phone: ,

Affiliation Type Desc: Facility Mailing Address
Entity Name: Mailing Address
Entity Title: Not reported
Affiliation Address: 16841 NOYES AVE
Affiliation City: IRVINE
Affiliation State: CA
Affiliation Country: Not reported
Affiliation Zip: 92606
Affiliation Phone: ,

Affiliation Type Desc: Environmental Contact
Entity Name: Peter Panenka
Entity Title: Not reported
Affiliation Address: 16841 Noyes Avenue
Affiliation City: Irvine
Affiliation State: CA
Affiliation Country: Not reported
Affiliation Zip: 92606
Affiliation Phone: ,

305
North
1/8-1/4
0.248 mi.
1308 ft.

CALIFOAM DIV OF MOBAY CHEMICAL CORP
IRVINE, CA

PFAS ECHO 1027336878
N/A

Relative:
Higher
Actual:
41 ft.

PFAS ECHO:
Name: CALIFOAM DIV OF MOBAY CHEMICAL CORP
Address: Not reported
City,State,Zip: IRVINE, CA
Latitude: 33.698118
Longitude: -117.836614
Count: 1
County: ORANGE
Status: Active
Region: 09
Industry: Plastics and Resins
ECHO Facility Report: <https://echo.epa.gov/detailed-facility-report?fid=110008285435>
Facility Percent Minority: 71.809
Facility Derived Tribes: -
Facility Population: 6590.08
EPA Programs: RCRA
Federal Facility: No
Federal Agency: -
Facility FIPS Code: 06059
Facility Indian Country Flag: N
Facility Collection Method: ADDRESS MATCHING-HOUSE NUMBER
Facility Derived HUC: 18070204
Facility Derived WBD: 180702040103

Map ID
Direction
Distance
Elevation

MAP FINDINGS

Site

Database(s)

EDR ID Number
EPA ID Number

CALIFOAM DIV OF MOBAY CHEMICAL CORP (Continued)

1027336878

Facility Derived CD113:	45
Facility Derived CB2010:	060590755151038
Facility Major Flag:	-
Facility Active Flag:	Y
Facility Inspection Count:	0
Facility Date Last Inspection:	2/26/1986
Facility Days Last Inspection:	13,723
Facility Informal Count:	0
Facility Date Last Informal Action:	-
Facility Formal Action Count:	0
Facility Date Last Formal Action:	-
Facility Total Penalties:	0
Facility Penalty Count:	-
Facility Date Last Penalty:	-
Facility Last Penalty AMT:	-
Facility QTRS With NC:	0
Facility Programs With SNC:	0
Facility Compliance Status:	No Violation Identified
Facility SNC Flag:	N
AIR Flag:	N
NPDES Flag:	N
SDWIS Flag:	N
RCRA Flag:	Y
TRI Flag:	N
GHG Flag:	N
AIR IDS:	-
CAA Permit Types:	-
CAA NAICS:	-
CAA SICS:	-
NPDES IDS:	-
CWA Permit Types:	-
CWA NAICS:	-
CWA SICS:	-
RCRA IDS:	CAD990662967
RCRA Permit Types:	SQG
RCRA NAICS:	325211 334512
SDWA IDS:	-
SDWA System Types:	-
SDWA Compliance Status:	-
SDWA SNC Flag:	N
TRI IDS:	-
TRI Releases Transfers:	-
TRI On Site Releases:	-
TRI Off Site Transfers:	-
TRI Reporter:	-
Facility IMP Water Flag:	-
EJSCREEN Flag US:	N
EJSCREEN Report:	https://ejscreen.epa.gov/mapper/mobile/EJSCREEN_mobile.aspx?geometry=%7B%22x%22:-117.836614,%22y%22:33.698118,%22spatialReference%22:%7B%22wkid%22:4326%7D%7D&unit=9035&areatype=&areaid=&basemap=streets&distance=1

Map ID
 Direction
 Distance
 Elevation

MAP FINDINGS

Site

Database(s)

EDR ID Number
 EPA ID Number

BE306 **T C COSMOTRONIC INC DBA COSMOTRONIC**
East
1/8-1/4 **IRVINE, CA**
0.250 mi.
1319 ft. **Site 7 of 7 in cluster BE**

PFAS ECHO **1027425337**
N/A

Relative:
Higher
Actual:
42 ft.

PFAS ECHO:
 Name: T C COSMOTRONIC INC DBA COSMOTRONIC
 Address: Not reported
 City,State,Zip: IRVINE, CA
 Latitude: 33.692480
 Longitude: -117.830380
 Count: 1
 County: ORANGE
 Status: Unknown
 Region: 09
 Industry: Electronics Industry
 ECHO Facility Report: <https://echo.epa.gov/detailed-facility-report?fid=110000495688>
 Facility Percent Minority: 63.698
 Facility Derived Tribes: -
 Facility Population: 5778.8
 EPA Programs: CAA; CWA; RCRA
 Federal Facility: No
 Federal Agency: -
 Facility FIPS Code: 06059
 Facility Indian Country Flag: N
 Facility Collection Method: ADDRESS MATCHING-HOUSE NUMBER
 Facility Derived HUC: 18070204
 Facility Derived WBD: 180702040103
 Facility Derived CD113: 45
 Facility Derived CB2010: 060590755151062
 Facility Major Flag: Y
 Facility Active Flag: -
 Facility Inspection Count: 0
 Facility Date Last Inspection: 6/5/2018
 Facility Days Last Inspection: 1,936
 Facility Informal Count: 0
 Facility Date Last Informal Action: 8/9/2005
 Facility Formal Action Count: 0
 Facility Date Last Formal Action: 9/8/2005
 Facility Total Penalties: 0
 Facility Penalty Count: -
 Facility Date Last Penalty: 9/8/2005
 Facility Last Penalty AMT: 4,400
 Facility QTRS With NC: 0
 Facility Programs With SNC: 0
 Facility Compliance Status: No Violation Identified
 Facility SNC Flag: N
 AIR Flag: Y
 NPDES Flag: Y
 SDWIS Flag: N
 RCRA Flag: Y
 TRI Flag: N
 GHG Flag: N
 AIR IDS: CASCA00006059CB359
 CAA Permit Types: Major Emissions
 CAA NAICS: 334412
 CAA SICS: 9999
 NPDES IDS: CAW422625

Map ID
 Direction
 Distance
 Elevation

MAP FINDINGS

Site

Database(s)

EDR ID Number
 EPA ID Number

T C COSMOTRONIC INC DBA COSMOTRONIC (Continued)

1027425337

CWA Permit Types:	Minor
CWA NAICS:	-
CWA SICS:	-
RCRA IDS:	CAD046607511
RCRA Permit Types:	Other
RCRA NAICS:	334412
SDWA IDS:	-
SDWA System Types:	-
SDWA Compliance Status:	-
SDWA SNC Flag:	N
TRI IDS:	92714CSMTR16721
TRI Releases Transfers:	-
TRI On Site Releases:	-
TRI Off Site Transfers:	-
TRI Reporter:	-
Facility IMP Water Flag:	-
EJSCREEN Flag US:	Y
EJSCREEN Report:	https://ejscreen.epa.gov/mapper/mobile/EJSCREEN_mobile.aspx?geometry=%7B%22x%22:-117.83038,%22y%22:33.69248,%22spatialReference%22:%7B%22wkid%22:4326%7D%7D&unit=9035&areatype=&areaid=&basemap=streets&distance=1

**BH307
 SW
 1/4-1/2
 0.262 mi.
 1383 ft.**

**RB FURNITURE
 2323 MAIN
 IRVINE, CA 92714
 Site 1 of 6 in cluster BH**

**CA LUST S103644219
 CA Cortese N/A
 CA HIST CORTESE
 CA CERS**

**Relative:
 Lower
 Actual:
 36 ft.**

Relative: Lower	LUST:	
	Name:	RB FURNITURE
	Address:	2323 MAIN
	City,State,Zip:	IRVINE, CA 92714
	Lead Agency:	ORANGE COUNTY LOP
	Case Type:	LUST Cleanup Site
	Geo Track:	http://geotracker.waterboards.ca.gov/profile_report.asp?global_id=T0605900198
	Global Id:	T0605900198
	Latitude:	33.6846553
	Longitude:	-117.8494201
	Status:	Completed - Case Closed
	Status Date:	11/29/1989
	Case Worker:	Not reported
	RB Case Number:	083000257T
	Local Agency:	Not reported
	File Location:	Local Agency
	Local Case Number:	89UT105
	Potential Media Affect:	Soil
	Potential Contaminants of Concern:	Diesel
	EPA Region:	9
	Coordinate Source:	Google Geocode
	Cuf Case:	NO
	Quantity Released Gallons:	0
	Begin Date:	06/14/1989
	Leak Reported Date:	06/14/1989
	How Discovered:	Tank Closure
	How Discovered Description:	Not reported
	Discharge Source:	Not reported
	Discharge Cause:	Not reported
	Stop Method:	Close and Remove Tank
	Stop Description:	Not reported

Map ID
Direction
Distance
Elevation

MAP FINDINGS

Site

Database(s)

EDR ID Number
EPA ID Number

RB FURNITURE (Continued)

S103644219

No Further Action Date: 11/29/1989
CA Water Watershed Name: Santa Ana River - Lower Santa Ana River - East Coastal Plain (801.11)
Dwr Groundwater Subbasin Name: Coastal Plain Of Orange County (8-001)
Disadvantaged Community: Not reported
CA Enviroscreen 3 Score: 76-80%
CA Enviroscreen 4 Score: 60-65%
Military DOD Site: No
Facility Project Subtype: Not reported
RWQCB Region: SANTA ANA RWQCB (REGION 8)
Site History: Not reported

LUST:

Global Id: T0605900198
Contact Type: Regional Board Caseworker
Contact Name: PATRICIA HANNON
Organization Name: SANTA ANA RWQCB (REGION 8)
Address: 3737 MAIN STREET, SUITE 500
City: RIVERSIDE
Email: patricia.hannon@waterboards.ca.gov
Phone Number: Not reported

LUST:

Global Id: T0605900198
Action Type: Other
Date: 06/14/1989
Action: Leak Discovery

Global Id: T0605900198
Action Type: Other
Date: 06/14/1989
Action: Leak Reported

LUST:

Global Id: T0605900198
Status: Open - Case Begin Date
Status Date: 06/14/1989

Global Id: T0605900198
Status: Completed - Case Closed
Status Date: 11/29/1989

LUST REG 8:

Name: RB FURNITURE
Address: 2323 MAIN
City: IRVINE
Region: 8
County: Orange
Regional Board: Santa Ana Region
Facility Status: Case Closed
Case Number: 083000257T
Local Case Num: 89UT105
Case Type: Soil only
Substance: Diesel
Qty Leaked: 0
Abate Method: Not reported

Map ID
Direction
Distance
Elevation

MAP FINDINGS

Site

Database(s)

EDR ID Number
EPA ID Number

RB FURNITURE (Continued)

S103644219

Cross Street:	Not reported
Enf Type:	Not reported
Funding:	Not reported
How Discovered:	Tank Closure
How Stopped:	Close Tank
Leak Cause:	Unknown
Leak Source:	Unknown
Global ID:	T0605900198
How Stopped Date:	9/9/9999
Enter Date:	Not reported
Date Confirmation of Leak Began:	Not reported
Date Preliminary Assessment Began:	Not reported
Discover Date:	6/14/1989
Enforcement Date:	Not reported
Close Date:	11/29/1989
Date Prelim Assessment Workplan Submitted:	Not reported
Date Pollution Characterization Began:	Not reported
Date Remediation Plan Submitted:	Not reported
Date Remedial Action Underway:	Not reported
Date Post Remedial Action Monitoring:	Not reported
Enter Date:	Not reported
GW Qualifies:	Not reported
Soil Qualifies:	Not reported
Operator:	Not reported
Facility Contact:	Not reported
Interim:	Not reported
Oversite Program:	LUST
Latitude:	33.6848227
Longitude:	-117.8498891
MTBE Date:	Not reported
Max MTBE GW:	Not reported
MTBE Concentration:	0
Max MTBE Soil:	Not reported
MTBE Fuel:	0
MTBE Tested:	Not Required to be Tested.
MTBE Class:	*
Staff:	PAH
Staff Initials:	JK
Lead Agency:	Local Agency
Local Agency:	30000L
Hydr Basin #:	Not reported
Beneficial:	MUN
Priority:	Not reported
Cleanup Fund Id:	Not reported
Work Suspended:	Not reported
Summary:	Not reported

ORANGE CO. LUST:

Name:	RB FURNITURE
Address:	2323 MAIN ST
City,State,Zip:	IRVINE, CA 92714
Region:	ORANGE
Facility Id:	89UT105
Current Status:	CLOSED
Type of Closure:	Closure certification issued
Released Substance:	Not reported
Date Closed:	11/29/1989

Map ID
Direction
Distance
Elevation

MAP FINDINGS

Site

Database(s)

EDR ID Number
EPA ID Number

RB FURNITURE (Continued)

S103644219

File Location: Local Agency

CORTESE:

Name: RB FURNITURE
Address: 2323 MAIN
City,State,Zip: IRVINE, CA 92714
Region: CORTESE
Envirostor Id: Not reported
Global ID: T0605900198
Site/Facility Type: LUST CLEANUP SITE
Cleanup Status: COMPLETED - CASE CLOSED
Status Date: Not reported
Site Code: Not reported
Latitude: Not reported
Longitude: Not reported
Owner: Not reported
Enf Type: Not reported
Swat R: Not reported
Flag: active
Order No: Not reported
Waste Discharge System No: Not reported
Effective Date: Not reported
Region 2: Not reported
WID Id: Not reported
Solid Waste Id No: Not reported
Waste Management Uit Name: Not reported
File Name: Active Open

HIST CORTESE:

edr_fname: RB FURNITURE, INC
edr_fadd1: 2323 MAIN
City,State,Zip: IRVINE, CA
Region: CORTESE
Facility County Code: 30
Reg By: LTNKA
Reg Id: 083000257T

CERS:

Name: RB FURNITURE
Address: 2323 MAIN
City,State,Zip: IRVINE, CA 92714
Site ID: 679294
CERS ID: T0605900198
CERS Description: Leaking Underground Storage Tank Cleanup Site

Affiliation:

Affiliation Type Desc: Regional Board Caseworker
Entity Name: PATRICIA HANNON - SANTA ANA RWQCB (REGION 8)
Entity Title: Not reported
Affiliation Address: 3737 MAIN STREET, SUITE 500
Affiliation City: RIVERSIDE
Affiliation State: CA
Affiliation Country: Not reported
Affiliation Zip: Not reported
Affiliation Phone: ,

Map ID
Direction
Distance
Elevation

MAP FINDINGS

Site

Database(s)

EDR ID Number
EPA ID Number

BH308
SW
1/4-1/2
0.262 mi.
1383 ft.

RB FURNITURE
2323 MAIN
IRVINE, CA 92714

UST FINDER RELEASE **1029095992**
N/A

Site 2 of 6 in cluster BH

Relative:
Lower
Actual:
36 ft.

UST FINDER RELEASE:

Object ID: 68361
Facility ID: Not reported
Lust ID: CAT0605900198
Name: RB FURNITURE
Address: 2323 MAIN
City,State,Zip: IRVINE, CA 92714
Address Match Type: PointAddress
Reported Date: Not reported
Status: No Further Action
Substance: Not reported
Population within 1500ft: 485
Domestic Wells within 1500ft: 0
Land Use: Developed, Medium Intensity
Within SPA: No
SPA PWS Facility ID: Not reported
SPA Water Type: Not reported
SPA Facility Type: Not reported
SPA HUC12: Not reported
Within WHPA: No
WHPA PWS Facility ID: Not reported
WHPA Water Type: Not reported
WHPA Facility Type: Not reported
WHPA HUC12: Not reported
Within 100yr Floodplain: No
Tribe: Not reported
EPA Region: 9
NFA Letter 1: Not reported
NFA Letter 2: Not reported
NFA Letter 3: Not reported
NFA Letter 4: Not reported
Closed With Residual Contaminate: Not reported
Coordinate Source: Geocode
X Coord: -117.84617
Y Coord: 33.68379
Latitude: 33.68379
Longitude: -117.84617

309
SSE
1/4-1/2
0.284 mi.
1498 ft.

CENTURY TREND INC
17322 MURPHY AV
IRVINE, CA 92714

CA EMI **S106828307**
CA PROC **N/A**

Relative:
Higher
Actual:
41 ft.

EMI:

Name: CENTURY TREND INC
Address: 17322 MURPHY AV
City,State,Zip: IRVINE, CA 92714
Year: 1987
County Code: 30
Air Basin: SC
Facility ID: 37746
Air District Name: SC
SIC Code: 2511

Map ID
Direction
Distance
Elevation

MAP FINDINGS

Site

Database(s)

EDR ID Number
EPA ID Number

CENTURY TREND INC (Continued)

S106828307

Air District Name: SOUTH COAST AQMD
Community Health Air Pollution Info System: Not reported
Consolidated Emission Reporting Rule: Not reported
Total Organic Hydrocarbon Gases Tons/Yr: 7
Reactive Organic Gases Tons/Yr: 7
Carbon Monoxide Emissions Tons/Yr: 0
NOX - Oxides of Nitrogen Tons/Yr: 0
SOX - Oxides of Sulphur Tons/Yr: 0
Particulate Matter Tons/Yr: 0
Part. Matter 10 Micrometers and Smlr Tons/Yr:0

PROC:

Name: REPLENYSH OFFICE
Address: 17322 MURPHY AVE
City,State,Zip: IRVINE, CA 92614
Reg Id: Not reported
Cert Id: PR312108.001
Organization Id: Not reported
Organization Name: Replenysh Inc
Mailing Address: 3198 Airport Loop Dr Ste C
Mailing City: Costa Mesa
Mailing State: CA
Mailing Zip Code: 92626
Website: Not reported
Email: Not reported
Phone Number: (949) 344-2494
Rural: N/A
Operation Begin Date: 08/01/2022
Aluminium: Not reported
Glass: Not reported
Plastic: Not reported
Bimetal: Not reported
Hours of Operation: Mon - Sun Closed

BH310
SW
1/4-1/2
0.291 mi.
1536 ft.

PACIFIC BELL
2350 MAIN
IRVINE, CA 92714

UST FINDER RELEASE **1029088470**
N/A

Site 3 of 6 in cluster BH

Relative:
Lower
Actual:
36 ft.

UST FINDER RELEASE:
Object ID: 68366
Facility ID: Not reported
Lust ID: CAT0605901568
Name: PACIFIC BELL
Address: 2350 MAIN
City,State,Zip: IRVINE, CA 92714
Address Match Type: PointAddress
Reported Date: Not reported
Status: No Further Action
Substance: Not reported
Population within 1500ft: 534
Domestic Wells within 1500ft: 0
Land Use: Developed, High Intensity
Within SPA: No
SPA PWS Facility ID: Not reported
SPA Water Type: Not reported

Map ID
 Direction
 Distance
 Elevation

MAP FINDINGS

Site

Database(s)

EDR ID Number
 EPA ID Number

PACIFIC BELL (Continued)

1029088470

SPA Facility Type:	Not reported
SPA HUC12:	Not reported
Within WHPA:	No
WHPA PWS Facility ID:	Not reported
WHPA Water Type:	Not reported
WHPA Facility Type:	Not reported
WHPA HUC12:	Not reported
Within 100yr Floodplain:	No
Tribe:	Not reported
EPA Region:	9
NFA Letter 1:	Not reported
NFA Letter 2:	Not reported
NFA Letter 3:	Not reported
NFA Letter 4:	Not reported
Closed With Residual Contaminate:	Not reported
Coordinate Source:	Geocode
X Coord:	-117.84568
Y Coord:	33.6833500000001
Latitude:	33.6833499999999
Longitude:	-117.84568

BH311
SW
 1/4-1/2
 0.291 mi.
 1536 ft.

PACIFIC BELL C/O ALLEN LC392
2350 MAIN ST
IRVINE, CA 92614
Site 4 of 6 in cluster BH

RCRA-VSQG **1000250688**
CA LUST **CAD981688534**
FINDS
ECHO
CA Cortese
CA CERS

Relative:
Lower

RCRA Listings:

Actual:
36 ft.

Date Form Received by Agency:	20220630
Handler Name:	Pacific Bell C/O Allen Lc392
Handler Address:	2350 MAIN ST
Handler City,State,Zip:	IRVINE, CA 92618
EPA ID:	CAD981688534
Contact Name:	ENVIRONMENTAL MANAGER
Contact Address:	308 S AKARD ST
Contact City,State,Zip:	DALLAS, TX 75202
Contact Telephone:	800-566-9347 x4
Contact Fax:	Not reported
Contact Email:	Not reported
Contact Title:	Not reported
EPA Region:	09
Land Type:	Other
Federal Waste Generator Description:	Conditionally Exempt Small Quantity Generator
Non-Notifier:	Not reported
Biennial Report Cycle:	Not reported
Accessibility:	Not reported
Active Site Indicator:	Handler Activities
State District Owner:	Ca
State District:	4
Mailing Address:	308 S AKARD ST
Mailing City,State,Zip:	DALLAS, TX 75202
Owner Name:	Pacific Bell Telephone Company
Owner Type:	Private
Operator Name:	Pacific Bell Telephone Company
Operator Type:	Private
Short-Term Generator Activity:	No
Importer Activity:	No

Map ID
 Direction
 Distance
 Elevation

MAP FINDINGS

Site

Database(s)

EDR ID Number
 EPA ID Number

PACIFIC BELL C/O ALLEN LC392 (Continued)

1000250688

Mixed Waste Generator:	No
Transporter Activity:	No
Transfer Facility Activity:	No
Recycler Activity with Storage:	No
Small Quantity On-Site Burner Exemption:	No
Smelting Melting and Refining Furnace Exemption:	No
Underground Injection Control:	No
Off-Site Waste Receipt:	No
Universal Waste Indicator:	No
Universal Waste Destination Facility:	No
Federal Universal Waste:	No
Active Site State-Reg Handler:	---
Federal Facility Indicator:	Not reported
Hazardous Secondary Material Indicator:	N
Sub-Part K Indicator:	Not reported
2018 GPRC Permit Baseline:	Not on the Baseline
2018 GPRC Renewals Baseline:	Not on the Baseline
202 GPRC Corrective Action Baseline:	No
Subject to Corrective Action Universe:	No
Non-TSDFs Where RCRA CA has Been Imposed Universe:	No
Corrective Action Priority Ranking:	No NCAPS ranking
Environmental Control Indicator:	No
Institutional Control Indicator:	No
Human Exposure Controls Indicator:	N/A
Groundwater Controls Indicator:	N/A
Significant Non-Complier Universe:	No
Unaddressed Significant Non-Complier Universe:	No
Addressed Significant Non-Complier Universe:	No
Significant Non-Complier With a Compliance Schedule Universe:	No
Financial Assurance Required:	Not reported
Handler Date of Last Change:	20220705
Recognized Trader-Importer:	No
Recognized Trader-Exporter:	No
Importer of Spent Lead Acid Batteries:	No
Exporter of Spent Lead Acid Batteries:	No
Recycler Activity Without Storage:	No
Manifest Broker:	No
Sub-Part P Indicator:	No

Hazardous Waste Summary:

Waste Code:	D001
Waste Description:	Ignitable Waste

Handler - Owner Operator:

Owner/Operator Indicator:	Owner
Owner/Operator Name:	PACIFIC BELL
Legal Status:	Private
Date Became Current:	Not reported
Date Ended Current:	Not reported
Owner/Operator Address:	NOT REQUIRED
Owner/Operator City,State,Zip:	NOT REQUIRED, ME 99999
Owner/Operator Telephone:	415-555-1212
Owner/Operator Telephone Ext:	Not reported
Owner/Operator Fax:	Not reported
Owner/Operator Email:	Not reported

Map ID
Direction
Distance
Elevation

MAP FINDINGS

Site

Database(s)

EDR ID Number
EPA ID Number

PACIFIC BELL C/O ALLEN LC392 (Continued)

1000250688

Owner/Operator Indicator: Owner
Owner/Operator Name: PACIFIC BELL TELEPHONE COMPANY
Legal Status: Private
Date Became Current: 19820723
Date Ended Current: Not reported
Owner/Operator Address: 430 BUSH ST
Owner/Operator City,State,Zip: SAN FRANCISCO, CA 94108
Owner/Operator Telephone: 800-566-9347
Owner/Operator Telephone Ext: 4
Owner/Operator Fax: Not reported
Owner/Operator Email: EHSWASTEMANAGER@ATT.COM

Owner/Operator Indicator: Operator
Owner/Operator Name: PACIFIC BELL TELEPHONE COMPANY
Legal Status: Private
Date Became Current: 19820723
Date Ended Current: Not reported
Owner/Operator Address: 308 S AKARD ST
Owner/Operator City,State,Zip: DALLAS, TX 75202
Owner/Operator Telephone: 800-566-9347
Owner/Operator Telephone Ext: 4
Owner/Operator Fax: Not reported
Owner/Operator Email: EHSWASTEMANAGER@ATT.COM

Historic Generators:

Receive Date: 19861103
Handler Name: PACIFIC BELL C/O ALLEN LC392
Federal Waste Generator Description: Large Quantity Generator
State District Owner: Ca
Large Quantity Handler of Universal Waste: No
Recognized Trader Importer: No
Recognized Trader Exporter: No
Spent Lead Acid Battery Importer: No
Spent Lead Acid Battery Exporter: No
Current Record: No
Non Storage Recycler Activity: Not reported
Electronic Manifest Broker: Not reported

Receive Date: 20220630
Handler Name: PACIFIC BELL C/O ALLEN LC392
Federal Waste Generator Description: Conditionally Exempt Small Quantity Generator
State District Owner: Ca
Large Quantity Handler of Universal Waste: No
Recognized Trader Importer: No
Recognized Trader Exporter: No
Spent Lead Acid Battery Importer: No
Spent Lead Acid Battery Exporter: No
Current Record: Yes
Non Storage Recycler Activity: No
Electronic Manifest Broker: No

List of NAICS Codes and Descriptions:

NAICS Code: 51711
NAICS Description: WIRED AND WIRELESS TELECOMMUNICATIONS CARRIERS (EXCEPT SATELLITE)

Map ID
Direction
Distance
Elevation

MAP FINDINGS

Site

Database(s)

EDR ID Number
EPA ID Number

PACIFIC BELL C/O ALLEN LC392 (Continued)

1000250688

Facility Has Received Notices of Violations:
Violations: No Violations Found

Evaluation Action Summary:
Evaluations: No Evaluations Found

LUST REG 8:

Name: PACIFIC BELL
Address: 2350 MAIN
City: IRVINE
Region: 8
County: Orange
Regional Board: Santa Ana Region
Facility Status: Case Closed
Case Number: 083002128T
Local Case Num: 92UT082
Case Type: Soil only
Substance: Diesel
Qty Leaked: 0
Abate Method: Not reported
Cross Street: Not reported
Enf Type: Not reported
Funding: Not reported
How Discovered: Tank Closure
How Stopped: Close Tank
Leak Cause: Unknown
Leak Source: Unknown
Global ID: T0605901568
How Stopped Date: 9/9/9999
Enter Date: Not reported
Date Confirmation of Leak Began: Not reported
Date Preliminary Assessment Began: Not reported
Discover Date: 6/3/1992
Enforcement Date: Not reported
Close Date: 11/2/1998
Date Prelim Assessment Workplan Submitted: Not reported
Date Pollution Characterization Began: Not reported
Date Remediation Plan Submitted: Not reported
Date Remedial Action Underway: Not reported
Date Post Remedial Action Monitoring: Not reported
Enter Date: Not reported
GW Qualifies: Not reported
Soil Qualifies: Not reported
Operator: Not reported
Facility Contact: Not reported
Interim: Not reported
Oversite Program: LUST
Latitude: 33.6843017
Longitude: -117.8493121
MTBE Date: Not reported
Max MTBE GW: Not reported
MTBE Concentration: 0
Max MTBE Soil: Not reported
MTBE Fuel: 0
MTBE Tested: Not Required to be Tested.

Map ID
Direction
Distance
Elevation

MAP FINDINGS

Site

Database(s)

EDR ID Number
EPA ID Number

PACIFIC BELL C/O ALLEN LC392 (Continued)

1000250688

MTBE Class:	*
Staff:	TME
Staff Initials:	JK
Lead Agency:	Local Agency
Local Agency:	30000L
Hydr Basin #:	Not reported
Beneficial:	MUN
Priority:	Not reported
Cleanup Fund Id:	Not reported
Work Suspended:	Not reported
Summary:	Not reported

FINDS:

Registry ID: 110058263784

[Click Here for FRS Facility Detail Report:](#)

Environmental Interest/Information System:

The California Environmental Reporting System (CERS) is a statewide web-based user and information exchange system to support over 140,000 regulated businesses and over 130 local agencies in electronically collecting and reporting significant hazardous materials, hazardous waste and compliance and enforcement data as mandated by California law. Under oversight by Cal/EPA, certified local governing agencies (Unified Program Agencies - UPAs) consolidate, coordinate and provide consistent regulatory activities for six state and federal environmental programs.

The California Environmental Protection Agency (CalEPA) has recently implemented a new data warehouse system (nSite). This data warehouse combines and merges facility and site information from five different systems managed within CalEPA. The five systems are: California Environmental Reporting System (CERS), EnviroStor, GeoTracker, California Integrated Water Quality System (CIWQS), and Toxic Release Inventory (TRI).

Registry ID: 110065497242

[Click Here for FRS Facility Detail Report:](#)

Environmental Interest/Information System:

The California Environmental Protection Agency (CalEPA) has recently implemented a new data warehouse system (nSite). This data warehouse combines and merges facility and site information from five different systems managed within CalEPA. The five systems are: California Environmental Reporting System (CERS), EnviroStor, GeoTracker, California Integrated Water Quality System (CIWQS), and Toxic Release Inventory (TRI).

Registry ID: 110008272582

[Click Here for FRS Facility Detail Report:](#)

Environmental Interest/Information System:

The Resource Conservation and Recovery Act Information System (RCRAInfo) is EPA's comprehensive information system in support of the Resource Conservation and Recovery Act (RCRA) of 1976 and the Hazardous and Solid Waste Amendments (HSWA) of 1984. It tracks many types of information about generators, transporters, treaters, storers, and disposers of hazardous waste. California's Hazardous Waste Tracking System Data Mart (HWTS-DATAMART)

Map ID
Direction
Distance
Elevation

MAP FINDINGS

Site

Database(s)

EDR ID Number
EPA ID Number

PACIFIC BELL C/O ALLEN LC392 (Continued)

1000250688

provides information on hazardous waste shipments for generators, transporters, and treatment, storage, and disposal facilities.

[Click this hyperlink](#) while viewing on your computer to access additional FINDS: detail in the EDR Site Report.

ECHO:

Envid: 1000250688
Registry ID: 110008272582
DFR URL: <http://echo.epa.gov/detailed-facility-report?fid=110008272582>
Name: PACIFIC BELL C/O ALLEN LC392
Address: 2350 MAIN ST
City,State,Zip: IRVINE, CA 92614

CORTESE:

Name: PACIFIC BELL
Address: 2350 MAIN
City,State,Zip: IRVINE, CA 92714
Region: CORTESE
Envirostor Id: Not reported
Global ID: T0605901568
Site/Facility Type: LUST CLEANUP SITE
Cleanup Status: COMPLETED - CASE CLOSED
Status Date: Not reported
Site Code: Not reported
Latitude: Not reported
Longitude: Not reported
Owner: Not reported
Enf Type: Not reported
Swat R: Not reported
Flag: active
Order No: Not reported
Waste Discharge System No: Not reported
Effective Date: Not reported
Region 2: Not reported
WID Id: Not reported
Solid Waste Id No: Not reported
Waste Management Uit Name: Not reported
File Name: Active Open

CERS:

Name: PACIFIC BELL
Address: 2350 MAIN
City,State,Zip: IRVINE, CA 92714
Site ID: 674078
CERS ID: T0605901568
CERS Description: Leaking Underground Storage Tank Cleanup Site

Affiliation:

Affiliation Type Desc: Regional Board Caseworker
Entity Name: MIGUEL OVIEDO - SANTA ANA RWQCB (REGION 8)
Entity Title: Not reported
Affiliation Address: 3737 Main Street, Suite 500
Affiliation City: RIVERSIDE
Affiliation State: CA
Affiliation Country: Not reported
Affiliation Zip: Not reported

Map ID
Direction
Distance
Elevation

MAP FINDINGS

Site

Database(s)

EDR ID Number
EPA ID Number

PACIFIC BELL C/O ALLEN LC392 (Continued)

1000250688

Affiliation Phone: 9517823238,

BH312
SW
1/4-1/2
0.291 mi.
1536 ft.
Relative:
Lower
Actual:
36 ft.

PACIFIC BELL (LC392/IRVNCA11)
2350 MAIN ST
IRVINE, CA 92714
Site 5 of 6 in cluster BH

CA CERS HAZ WASTE
CA HIST UST
CA CERS TANKS
CA FID UST
CA HIST CORTESE
CA HWTS
CA HAZNET
CA CERS

1000726547
N/A

CERS HAZ WASTE:

Name: AT&T CALIFORNIA - LC392
Address: 2350 MAIN ST
City,State,Zip: IRVINE, CA 92614
Site ID: 434119
CERS ID: 10447363
CERS Description: Hazardous Waste Generator

HIST UST:

Name: PACIFIC BELL (LC-392)
Address: 2350 MAIN STREET
City,State,Zip: IRVINE, CA 92714
File Number: 0002ec8b
URL: <https://documents.geotracker.waterboards.ca.gov/ustpdfs/pdf/0002ec8b.pdf>
Region: Not reported
Facility ID: Not reported
Facility Type: Not reported
Other Type: Not reported
Contact Name: Not reported
Telephone: Not reported
Owner Name: Not reported
Owner Address: Not reported
Owner City,St,Zip: Not reported
Total Tanks: Not reported

Tank Num: Not reported
Container Num: Not reported
Year Installed: Not reported
Tank Capacity: Not reported
Tank Used for: Not reported
Type of Fuel: Not reported
Container Construction Thickness: Not reported
Leak Detection: Not reported

Click here for Geo Tracker PDF:

CERS TANKS:

Name: AT&T CALIFORNIA - LC392
Address: 2350 MAIN ST
City,State,Zip: IRVINE, CA 92614
Site ID: 434119
CERS ID: 10447363
CERS Description: Underground Storage Tank

Map ID
Direction
Distance
Elevation

MAP FINDINGS

Site

Database(s)

EDR ID Number
EPA ID Number

PACIFIC BELL (LC392/IRVNCA11) (Continued)

1000726547

CA FID UST:

Facility ID: 30001319
Regulated By: UTNKA
Regulated ID: Not reported
Cortese Code: Not reported
SIC Code: Not reported
Facility Phone: Not reported
Mail To: Not reported
Mailing Address: 2600 CAMINO RAMON
Mailing Address 2: Not reported
Mailing City,St,Zip: IRVINE 92714
Contact: Not reported
Contact Phone: Not reported
DUNS Number: Not reported
NPDES Number: Not reported
EPA ID: Not reported
Comments: Not reported
Status: Active

HIST CORTESE:

edr_fname: PACIFIC BELL
edr_fadd1: 2350
City,State,Zip: IRVINE, CA 92714
Region: CORTESE
Facility County Code: 30
Reg By: LTNKA
Reg Id: 083002128T

HWTS:

Name: PACIFIC BELL TELEPHONE CO DBA AT&T CALIF
Address: 2350 MAIN ST
Address 2: Not reported
City,State,Zip: IRVINE, CA 94583
EPA ID: CAD981688534
Inactive Date: Not reported
Create Date: 04/10/1987
Last Act Date: Not reported
Mailing Name: Not reported
Mailing Address: 308 S. AKARD ST.
Mailing Address 2: Not reported
Mailing City,State,Zip: DALLAS, TX 75202
Owner Name: PACIFIC BELL
Owner Address: 308 S. AKARD ST
Owner Address 2: Not reported
Owner City,State,Zip: DALLAS, TX 952020000
Owner Phone: Not reported
Owner Fax: Not reported
Contact Name: EH&S WASTE MANAGER/TEAM
Contact Address: 308 S. AKARD ST.
Contact Address 2: Not reported
City,State,Zip: DALLAS, TX 75202
Contact Phone: Not reported
Contact Fax: Not reported
Facility Status: Active
Facility Type: PERMANENT
Category: FEDERAL

Map ID
Direction
Distance
Elevation

MAP FINDINGS

Site

Database(s)

EDR ID Number
EPA ID Number

PACIFIC BELL (LC392/IRVNCA11) (Continued)

1000726547

Latitude: 38.310648
Longitude: -122.293825

NAICS:

EPA ID: CAD981688534
Create Date: 2003-10-23 15:27:19.000
NAICS Code: 51331
NAICS Description: Wired Telecommunications Carriers
Issued EPA ID Date: 1987-04-10 00:00:00
Inactive Date: Not reported
Facility Name: PACIFIC BELL TELEPHONE CO DBA AT&T CALIF
Facility Address: 2350 MAIN ST
Facility Address 2: Not reported
Facility City: IRVINE
Facility County: Not reported
Facility State: CA
Facility Zip: 945830000

EPA ID: CAD981688534
Create Date: 2002-03-14 16:36:26.000
NAICS Code: 51334
NAICS Description: Satellite Telecommunications
Issued EPA ID Date: 1987-04-10 00:00:00
Inactive Date: Not reported
Facility Name: PACIFIC BELL TELEPHONE CO DBA AT&T CALIF
Facility Address: 2350 MAIN ST
Facility Address 2: Not reported
Facility City: IRVINE
Facility County: Not reported
Facility State: CA
Facility Zip: 945830000

HAZNET:

Name: PACIFIC BELL TELEPHONE CO DBA AT&T CALIF
Address: 2350 MAIN ST
Address 2: Not reported
City,State,Zip: IRVINE, CA 945830000
Contact: EH&S WASTE MANAGER/TEAM
Telephone: 8005669347
Mailing Name: Not reported
Mailing Address: 308 S. AKARD ST.

Year: 2021
Gepaid: CAD981688534
TSD EPA ID: CAD009007626
CA Waste Code: 151 - Asbestos containing waste
Disposal Method: H132 - Landfill Or Surface Impoundment That Will Be Closed As Landfill(To Include On-Site Treatment And/Or Stabilization)
Tons: 3.36

Year: 2021
Gepaid: CAD981688534
TSD EPA ID: UTD981552177
CA Waste Code: 343 - Unspecified organic liquid mixture
Disposal Method: H040 - Incineration--Thermal Destruction Other Than Use As A Fuel
Tons: 0.136

Map ID
Direction
Distance
Elevation

MAP FINDINGS

Site

Database(s)

EDR ID Number
EPA ID Number

PACIFIC BELL (LC392/IRVNCA11) (Continued)

1000726547

Year:	2020
Gepaid:	CAD981688534
TSD EPA ID:	CAD028409019
CA Waste Code:	181 - Other inorganic solid waste
Disposal Method:	H141 - Storage, Bulking, And/Or Transfer Off Site--No Treatment/Reovery (H010-H129) Or (H131-H135)
Tons:	0.04
Year:	2020
Gepaid:	CAD981688534
TSD EPA ID:	AZR000520478
CA Waste Code:	352 - Other organic solids
Disposal Method:	H141 - Storage, Bulking, And/Or Transfer Off Site--No Treatment/Reovery (H010-H129) Or (H131-H135)
Tons:	0.075
Year:	2020
Gepaid:	CAD981688534
TSD EPA ID:	NVT330010000
CA Waste Code:	791 - Liquids with pH <= 2
Disposal Method:	H039 - Other Recovery Of Reclamation For Reuse Including Acid Regeneration, Organics Recovery Ect
Tons:	0.01251
Year:	2020
Gepaid:	CAD981688534
TSD EPA ID:	CAT080013352
CA Waste Code:	133 - Aqueous solution with total organic residues 10 percent or more
Disposal Method:	H039 - Other Recovery Of Reclamation For Reuse Including Acid Regeneration, Organics Recovery Ect
Tons:	0.0834
Year:	2020
Gepaid:	CAD981688534
TSD EPA ID:	CAD009007626
CA Waste Code:	151 - Asbestos containing waste
Disposal Method:	H132 - Landfill Or Surface Impoundment That Will Be Closed As Landfill(To Include On-Site Treatment And/Or Stabilization)
Tons:	0.23
Year:	2020
Gepaid:	CAD981688534
TSD EPA ID:	CAT080013352
CA Waste Code:	241 - Tank bottom waste
Disposal Method:	H039 - Other Recovery Of Reclamation For Reuse Including Acid Regeneration, Organics Recovery Ect
Tons:	0.53378
Year:	2020
Gepaid:	CAD981688534
TSD EPA ID:	AZR000520478
CA Waste Code:	221 - Waste oil and mixed oil
Disposal Method:	H141 - Storage, Bulking, And/Or Transfer Off Site--No Treatment/Reovery (H010-H129) Or (H131-H135)
Tons:	0.608
Year:	2019

Map ID
Direction
Distance
Elevation

MAP FINDINGS

Site

Database(s)

EDR ID Number
EPA ID Number

PACIFIC BELL (LC392/IRVNCA11) (Continued)

1000726547

Gepaid: CAD981688534
TSD EPA ID: CAD008302903
CA Waste Code: 331 - Off-specification, aged or surplus organics
Disposal Method: H020 - Solvents Recovery
Tons: 1.40000

[Click this hyperlink](#) while viewing on your computer to access
26 additional CA HAZNET: record(s) in the EDR Site Report.

Additional Info:

Year: 2021
Gen EPA ID: CAD981688534

Shipment Date: 9/3/2020
Creation Date: 10/12/2020
Receipt Date: 9/3/2020
Manifest ID: 022268527JJK
Trans EPA ID: CAL000453354
Trans Name: AMERICAN TECHNOLOGIES INC DBA ATI
Trans 2 EPA ID: Not reported
Trans 2 Name: Not reported
TSD EPA ID: CAD028409019
Trans Name: CROSBY & OVERTON
TSD Alt EPA ID: Not reported
TSD Alt Name: Not reported
Waste Code Description: 181 - Other inorganic solid waste Organics
RCRA Code: D009
Meth Code: H141 - Storage, Bulking, And/Or Transfer Off Site--No
Treatment/Reovery (H010-H129) Or (H131-H135)
Quantity Tons: 0.04
Waste Quantity: 80
Quantity Unit: P
Additional Code 1: Not reported
Additional Code 2: Not reported
Additional Code 3: Not reported
Additional Code 4: Not reported
Additional Code 5: Not reported

Shipment Date: 9/24/2020
Creation Date: 10/19/2020
Receipt Date: 10/2/2020
Manifest ID: 021477957JJK
Trans EPA ID: CAR000296038
Trans Name: FUELTEC INC
Trans 2 EPA ID: Not reported
Trans 2 Name: Not reported
TSD EPA ID: CAT080013352
Trans Name: WORLD OIL RECYCLING
TSD Alt EPA ID: Not reported
TSD Alt Name: Not reported
Waste Code Description: 241 - Tank bottom waste 251 Still bottoms with halogenated organics
RCRA Code: Not reported
Meth Code: H039 - Other Recovery Of Reclamation For Reuse Including Acid
Regeneration, Organics Recovery Ect
Quantity Tons: 0.53378
Waste Quantity: 128

Map ID
Direction
Distance
Elevation

MAP FINDINGS

Site

Database(s)

EDR ID Number
EPA ID Number

PACIFIC BELL (LC392/IRVNCA11) (Continued)

1000726547

Quantity Unit: G
Additional Code 1: Not reported
Additional Code 2: Not reported
Additional Code 3: Not reported
Additional Code 4: Not reported
Additional Code 5: Not reported

Shipment Date: 8/25/2020
Creation Date: 10/22/2020
Receipt Date: 8/31/2020
Manifest ID: 014089766FLE
Trans EPA ID: CAR000241448
Trans Name: ENVIRONMENTAL & CHEMICAL CONSULTING INC
Trans 2 EPA ID: Not reported
Trans 2 Name: Not reported
TSDf EPA ID: AZR000520478
Trans Name: ENVIRONMENTAL WASTE SOLUTIONS, INC.
TSDf Alt EPA ID: Not reported
TSDf Alt Name: Not reported
Waste Code Description: 352 - Other organic solids
RCRA Code: Not reported
Meth Code: H141 - Storage, Bulking, And/Or Transfer Off Site--No Treatment/Reovery (H010-H129) Or (H131-H135)

Quantity Tons: 0.05
Waste Quantity: 100
Quantity Unit: P
Additional Code 1: Not reported
Additional Code 2: Not reported
Additional Code 3: Not reported
Additional Code 4: Not reported
Additional Code 5: Not reported

Shipment Date: 8/25/2020
Creation Date: 10/22/2020
Receipt Date: 8/31/2020
Manifest ID: 014089766FLE
Trans EPA ID: CAR000241448
Trans Name: ENVIRONMENTAL & CHEMICAL CONSULTING INC
Trans 2 EPA ID: Not reported
Trans 2 Name: Not reported
TSDf EPA ID: AZR000520478
Trans Name: ENVIRONMENTAL WASTE SOLUTIONS, INC.
TSDf Alt EPA ID: Not reported
TSDf Alt Name: Not reported
Waste Code Description: 221 - Waste oil and mixed oil
RCRA Code: Not reported
Meth Code: H141 - Storage, Bulking, And/Or Transfer Off Site--No Treatment/Reovery (H010-H129) Or (H131-H135)

Quantity Tons: 0.608
Waste Quantity: 160
Quantity Unit: G
Additional Code 1: Not reported
Additional Code 2: Not reported
Additional Code 3: Not reported
Additional Code 4: Not reported
Additional Code 5: Not reported

Map ID
Direction
Distance
Elevation

MAP FINDINGS

Site

Database(s)

EDR ID Number
EPA ID Number

PACIFIC BELL (LC392/IRVNCA11) (Continued)

1000726547

Shipment Date:	8/25/2020
Creation Date:	10/22/2020
Receipt Date:	8/31/2020
Manifest ID:	014089766FLE
Trans EPA ID:	CAR000241448
Trans Name:	ENVIRONMENTAL & CHEMICAL CONSULTING INC
Trans 2 EPA ID:	Not reported
Trans 2 Name:	Not reported
TSDf EPA ID:	AZR000520478
Trans Name:	ENVIRONMENTAL WASTE SOLUTIONS, INC.
TSDf Alt EPA ID:	Not reported
TSDf Alt Name:	Not reported
Waste Code Description:	352 - Other organic solids
RCRA Code:	Not reported
Meth Code:	H141 - Storage, Bulking, And/Or Transfer Off Site--No Treatment/Reovery (H010-H129) Or (H131-H135)
Quantity Tons:	0.025
Waste Quantity:	50
Quantity Unit:	P
Additional Code 1:	Not reported
Additional Code 2:	Not reported
Additional Code 3:	Not reported
Additional Code 4:	Not reported
Additional Code 5:	Not reported
Shipment Date:	6/25/2020
Creation Date:	7/2/2020
Receipt Date:	6/26/2020
Manifest ID:	021043421JJK
Trans EPA ID:	CAL000453354
Trans Name:	AMERICAN TECHNOLOGIES INC DBA ATI
Trans 2 EPA ID:	Not reported
Trans 2 Name:	Not reported
TSDf EPA ID:	CAD009007626
Trans Name:	AZUSA LAND RECLAMATION CO INC
TSDf Alt EPA ID:	Not reported
TSDf Alt Name:	Not reported
Waste Code Description:	151 - Asbestos-containing waste
RCRA Code:	Not reported
Meth Code:	H132 - Landfill Or Surface Impoundment That Will Be Closed As Landfill(To Include On-Site Treatment And/Or Stabilization)
Quantity Tons:	0.23
Waste Quantity:	1
Quantity Unit:	Y
Additional Code 1:	Not reported
Additional Code 2:	Not reported
Additional Code 3:	Not reported
Additional Code 4:	Not reported
Additional Code 5:	Not reported
Shipment Date:	5/18/2020
Creation Date:	6/9/2020
Receipt Date:	5/21/2020
Manifest ID:	013708551FLE
Trans EPA ID:	CAT080016116
Trans Name:	NIETO AND SONS TRUCKING INC
Trans 2 EPA ID:	Not reported

Map ID
Direction
Distance
Elevation

MAP FINDINGS

Site

Database(s)

EDR ID Number
EPA ID Number

PACIFIC BELL (LC392/IRVNCA11) (Continued)

1000726547

Trans 2 Name: Not reported
TSDf EPA ID: CAT080013352
Trans Name: WORLD OIL RECYCLING
TSDf Alt EPA ID: Not reported
TSDf Alt Name: Not reported
Waste Code Description: 133 - Aqueous solution with 10% or more total organic residues
RCRA Code: Not reported
Meth Code: H039 - Other Recovery Of Reclamation For Reuse Including Acid
Regeneration, Organics Recovery Ect
Quantity Tons: 0.0834
Waste Quantity: 20
Quantity Unit: G
Additional Code 1: Not reported
Additional Code 2: Not reported
Additional Code 3: Not reported
Additional Code 4: Not reported
Additional Code 5: Not reported

Shipment Date: 2/24/2020
Creation Date: 3/24/2020
Receipt Date: 3/10/2020
Manifest ID: 014071948FLE
Trans EPA ID: CAR000241448
Trans Name: ENVIRONMENTAL & CHEMICAL CONSULTING INC
Trans 2 EPA ID: CAR000277566
Trans 2 Name: ENVIRONMENTAL REGULATORY COMPLIANCE LLC
TSDf EPA ID: NVT330010000
Trans Name: US ECOLOGY NEVADA, INC
TSDf Alt EPA ID: Not reported
TSDf Alt Name: Not reported
Waste Code Description: 791792 - Not reported
RCRA Code: D002
Meth Code: H039 - Other Recovery Of Reclamation For Reuse Including Acid
Regeneration, Organics Recovery Ect
Quantity Tons: 0.01251
Waste Quantity: 3
Quantity Unit: G
Additional Code 1: Not reported
Additional Code 2: Not reported
Additional Code 3: Not reported
Additional Code 4: Not reported
Additional Code 5: Not reported

Additional Info:

Year: 2020
Gen EPA ID: CAD981688534

Shipment Date: 9/3/2020
Creation Date: 10/12/2020
Receipt Date: 9/3/2020
Manifest ID: 022268527JJK
Trans EPA ID: CAL000453354
Trans Name: AMERICAN TECHNOLOGIES INC DBA ATI
Trans 2 EPA ID: Not reported
Trans 2 Name: Not reported
TSDf EPA ID: CAD028409019
Trans Name: CROSBY & OVERTON

Map ID
Direction
Distance
Elevation

MAP FINDINGS

Site

Database(s)

EDR ID Number
EPA ID Number

PACIFIC BELL (LC392/IRVNCA11) (Continued)

1000726547

TSDf Alt EPA ID:	Not reported
TSDf Alt Name:	Not reported
Waste Code Description:	181 - Other inorganic solid waste Organics
RCRA Code:	D009
Meth Code:	H141 - Storage, Bulking, And/Or Transfer Off Site--No Treatment/Reovery (H010-H129) Or (H131-H135)
Quantity Tons:	0.04
Waste Quantity:	80
Quantity Unit:	P
Additional Code 1:	Not reported
Additional Code 2:	Not reported
Additional Code 3:	Not reported
Additional Code 4:	Not reported
Additional Code 5:	Not reported
Shipment Date:	9/24/2020
Creation Date:	10/19/2020
Receipt Date:	10/2/2020
Manifest ID:	021477957JJK
Trans EPA ID:	CAR000296038
Trans Name:	FUELTEC INC
Trans 2 EPA ID:	Not reported
Trans 2 Name:	Not reported
TSDf EPA ID:	CAT080013352
Trans Name:	WORLD OIL RECYCLING
TSDf Alt EPA ID:	Not reported
TSDf Alt Name:	Not reported
Waste Code Description:	241 - Tank bottom waste 251 Still bottoms with halogenated organics
RCRA Code:	Not reported
Meth Code:	H039 - Other Recovery Of Reclamation For Reuse Including Acid Regeneration, Organics Recovery Ect
Quantity Tons:	0.53378
Waste Quantity:	128
Quantity Unit:	G
Additional Code 1:	Not reported
Additional Code 2:	Not reported
Additional Code 3:	Not reported
Additional Code 4:	Not reported
Additional Code 5:	Not reported
Shipment Date:	8/25/2020
Creation Date:	10/22/2020
Receipt Date:	8/31/2020
Manifest ID:	014089766FLE
Trans EPA ID:	CAR000241448
Trans Name:	ENVIRONMENTAL & CHEMICAL CONSULTING INC
Trans 2 EPA ID:	Not reported
Trans 2 Name:	Not reported
TSDf EPA ID:	AZR000520478
Trans Name:	ENVIRONMENTAL WASTE SOLUTIONS, INC.
TSDf Alt EPA ID:	Not reported
TSDf Alt Name:	Not reported
Waste Code Description:	352 - Other organic solids
RCRA Code:	Not reported
Meth Code:	H141 - Storage, Bulking, And/Or Transfer Off Site--No Treatment/Reovery (H010-H129) Or (H131-H135)
Quantity Tons:	0.05

Map ID
Direction
Distance
Elevation

MAP FINDINGS

Site

Database(s)

EDR ID Number
EPA ID Number

PACIFIC BELL (LC392/IRVNCA11) (Continued)

1000726547

Waste Quantity:	100
Quantity Unit:	P
Additional Code 1:	Not reported
Additional Code 2:	Not reported
Additional Code 3:	Not reported
Additional Code 4:	Not reported
Additional Code 5:	Not reported
Shipment Date:	8/25/2020
Creation Date:	10/22/2020
Receipt Date:	8/31/2020
Manifest ID:	014089766FLE
Trans EPA ID:	CAR000241448
Trans Name:	ENVIRONMENTAL & CHEMICAL CONSULTING INC
Trans 2 EPA ID:	Not reported
Trans 2 Name:	Not reported
TSDF EPA ID:	AZR000520478
Trans Name:	ENVIRONMENTAL WASTE SOLUTIONS, INC.
TSDF Alt EPA ID:	Not reported
TSDF Alt Name:	Not reported
Waste Code Description:	352 - Other organic solids
RCRA Code:	Not reported
Meth Code:	H141 - Storage, Bulking, And/Or Transfer Off Site--No Treatment/Reovery (H010-H129) Or (H131-H135)
Quantity Tons:	0.025
Waste Quantity:	50
Quantity Unit:	P
Additional Code 1:	Not reported
Additional Code 2:	Not reported
Additional Code 3:	Not reported
Additional Code 4:	Not reported
Additional Code 5:	Not reported
Shipment Date:	8/25/2020
Creation Date:	10/22/2020
Receipt Date:	8/31/2020
Manifest ID:	014089766FLE
Trans EPA ID:	CAR000241448
Trans Name:	ENVIRONMENTAL & CHEMICAL CONSULTING INC
Trans 2 EPA ID:	Not reported
Trans 2 Name:	Not reported
TSDF EPA ID:	AZR000520478
Trans Name:	ENVIRONMENTAL WASTE SOLUTIONS, INC.
TSDF Alt EPA ID:	Not reported
TSDF Alt Name:	Not reported
Waste Code Description:	221 - Waste oil and mixed oil
RCRA Code:	Not reported
Meth Code:	H141 - Storage, Bulking, And/Or Transfer Off Site--No Treatment/Reovery (H010-H129) Or (H131-H135)
Quantity Tons:	0.608
Waste Quantity:	160
Quantity Unit:	G
Additional Code 1:	Not reported
Additional Code 2:	Not reported
Additional Code 3:	Not reported
Additional Code 4:	Not reported
Additional Code 5:	Not reported

Map ID
Direction
Distance
Elevation

MAP FINDINGS

Site

Database(s)

EDR ID Number
EPA ID Number

PACIFIC BELL (LC392/IRVNCA11) (Continued)

1000726547

Shipment Date:	6/25/2020
Creation Date:	7/2/2020
Receipt Date:	6/26/2020
Manifest ID:	021043421JJK
Trans EPA ID:	CAL000453354
Trans Name:	AMERICAN TECHNOLOGIES INC DBA ATI
Trans 2 EPA ID:	Not reported
Trans 2 Name:	Not reported
TSDf EPA ID:	CAD009007626
Trans Name:	AZUSA LAND RECLAMATION CO INC
TSDf Alt EPA ID:	Not reported
TSDf Alt Name:	Not reported
Waste Code Description:	151 - Asbestos-containing waste
RCRA Code:	Not reported
Meth Code:	H132 - Landfill Or Surface Impoundment That Will Be Closed As Landfill(To Include On-Site Treatment And/Or Stabilization)
Quantity Tons:	0.23
Waste Quantity:	1
Quantity Unit:	Y
Additional Code 1:	Not reported
Additional Code 2:	Not reported
Additional Code 3:	Not reported
Additional Code 4:	Not reported
Additional Code 5:	Not reported
Shipment Date:	5/18/2020
Creation Date:	6/9/2020
Receipt Date:	5/21/2020
Manifest ID:	013708551FLE
Trans EPA ID:	CAT080016116
Trans Name:	NIETO AND SONS TRUCKING INC
Trans 2 EPA ID:	Not reported
Trans 2 Name:	Not reported
TSDf EPA ID:	CAT080013352
Trans Name:	WORLD OIL RECYCLING
TSDf Alt EPA ID:	Not reported
TSDf Alt Name:	Not reported
Waste Code Description:	133 - Aqueous solution with 10% or more total organic residues
RCRA Code:	Not reported
Meth Code:	H039 - Other Recovery Of Reclamation For Reuse Including Acid Regeneration, Organics Recovery Ect
Quantity Tons:	0.0834
Waste Quantity:	20
Quantity Unit:	G
Additional Code 1:	Not reported
Additional Code 2:	Not reported
Additional Code 3:	Not reported
Additional Code 4:	Not reported
Additional Code 5:	Not reported
Shipment Date:	2/24/2020
Creation Date:	3/24/2020
Receipt Date:	3/10/2020
Manifest ID:	014071948FLE
Trans EPA ID:	CAR000241448
Trans Name:	ENVIRONMENTAL & CHEMICAL CONSULTING INC
Trans 2 EPA ID:	CAR000277566

Map ID
Direction
Distance
Elevation

MAP FINDINGS

Site

Database(s)

EDR ID Number
EPA ID Number

PACIFIC BELL (LC392/IRVNCA11) (Continued)

1000726547

Trans 2 Name: ENVIRONMENTAL REGULATORY COMPLIANCE LLC
TSDf EPA ID: NVT330010000
Trans Name: US ECOLOGY NEVADA, INC
TSDf Alt EPA ID: Not reported
TSDf Alt Name: Not reported
Waste Code Description: 791792 - Not reported
RCRA Code: D002
Meth Code: H039 - Other Recovery Of Reclamation For Reuse Including Acid
Regeneration, Organics Recovery Ect
Quantity Tons: 0.01251
Waste Quantity: 3
Quantity Unit: G
Additional Code 1: Not reported
Additional Code 2: Not reported
Additional Code 3: Not reported
Additional Code 4: Not reported
Additional Code 5: Not reported

Detail Two:

Year: 2020
EM Manifest ID: 1123907
Shipment Date: 2/24/2020
Receipt Date: 3/10/2020
Manifest Number: 014071948FLE
Generator EPA ID: CAD981688534
Name: PACIFIC BELL C/O ALLEN LC392
Address: 2350 MAIN ST
Address 2: Not reported
City: IRVINE
Zip: 92618
Telephone: 800-566-9347
Contact: ENVIRONMENTAL MANAGER
Contact Telephone: 213-738-8454
Transporter 1 EPA ID: CAR000241448
Transporter 1 Emergency Number: Not reported
Transporter 2 EPA ID: CAR000277566
Transporter 2 Emergency Number: Not reported
TSDf EPA ID: NVT330010000
TSDf Name: US ECOLOGY NEVADA, INC
TSDf Address 1: HWY 95 11 MI S OF BEATTY
TSDf Address 2: Not reported
TSDf City: BEATTY
TSDf Zip: 89003
TSDf Telephone: 800-839-3975

Federal:

Year: 2020
EM Manifest ID: 1123907
Generator EPA ID: CAD981688534
Shipment Date: 2020-02-24
Manifest Number: 014071948FLE
Line Number: 1
Method Code: H039
Quantity Tons: 0.01251
Quantity Waste: 3.000000
Quantity Unit: G
Number of Containers: 1

Map ID
Direction
Distance
Elevation

MAP FINDINGS

Site

Database(s)

EDR ID Number
EPA ID Number

PACIFIC BELL (LC392/IRVNCA11) (Continued)

1000726547

Type of Container: Fiberboard or plastic drums, barrels, kegs
Quantity Type: Gallons
Federal Code: D002

State:

Year: 2020
EM Manifest ID: 1123907
Generator EPA ID: CAD981688534
Shipment Date: 2020-02-24
Manifest Number: 014071948FLE
Line Number: 1
Method Code: H039
Quantity Tons: 0.01251
Quantity Waste: 3.000000
Quantity Unit: G
Number of Containers: 1
Type of Container: Fiberboard or plastic drums, barrels, kegs
Quantity Type: Gallons
State Code: 791

Year: 2020
EM Manifest ID: 1123907
Generator EPA ID: CAD981688534
Shipment Date: 2020-02-24
Manifest Number: 014071948FLE
Line Number: 1
Method Code: H039
Quantity Tons: 0.01251
Quantity Waste: 3.000000
Quantity Unit: G
Number of Containers: 1
Type of Container: Fiberboard or plastic drums, barrels, kegs
Quantity Type: Gallons
State Code: 792

Additional Info:

Year: 2017
Gen EPA ID: CAD981688534
Shipment Date: 20170828
Creation Date: 5/30/2018 18:33:46
Receipt Date: 20170829
Manifest ID: 016938624JJK
Trans EPA ID: CAL000419259
Trans Name: FUELTEC INC
Trans 2 EPA ID: CAD981634363
Trans 2 Name: RICARDO D TADEO WASTE OIL SERVICES
TSDf EPA ID: CAT080013352
Trans Name: DEMENNO KERDOON
TSDf Alt EPA ID: Not reported
TSDf Alt Name: Not reported
Waste Code Description: 241 - Tank bottom waste 251 Still bottoms with halogenated organics
RCRA Code: Not reported
Meth Code: H039 - Other Recovery Of Reclamation For Reuse Including Acid Regeneration, Organics Recovery Ect

Map ID
Direction
Distance
Elevation

MAP FINDINGS

Site

Database(s)

EDR ID Number
EPA ID Number

PACIFIC BELL (LC392/IRVNCA11) (Continued)

1000726547

Quantity Tons:	0.2919
Waste Quantity:	70
Quantity Unit:	G
Additional Code 1:	Not reported
Additional Code 2:	Not reported
Additional Code 3:	Not reported
Additional Code 4:	Not reported
Additional Code 5:	Not reported
Shipment Date:	20170531
Creation Date:	5/17/2018 18:31:20
Receipt Date:	20170609
Manifest ID:	001189868VES
Trans EPA ID:	NJD080631369
Trans Name:	VEOLIA ES TECHNICAL SOLUTIONS
Trans 2 EPA ID:	Not reported
Trans 2 Name:	Not reported
TSDf EPA ID:	CAD008302903
Trans Name:	VEOLIA ES TECHNICAL SOLUTIONS LLC
TSDf Alt EPA ID:	Not reported
TSDf Alt Name:	Not reported
Waste Code Description:	223 - Unspecified oil-containing waste
RCRA Code:	Not reported
Meth Code:	H061 - Fuel Blending Prior To Energy Recovery At Another Site
Quantity Tons:	0.425
Waste Quantity:	850
Quantity Unit:	P
Additional Code 1:	Not reported
Additional Code 2:	Not reported
Additional Code 3:	Not reported
Additional Code 4:	Not reported
Additional Code 5:	Not reported
Shipment Date:	20170531
Creation Date:	5/17/2018 18:31:20
Receipt Date:	20170609
Manifest ID:	001189868VES
Trans EPA ID:	NJD080631369
Trans Name:	VEOLIA ES TECHNICAL SOLUTIONS
Trans 2 EPA ID:	Not reported
Trans 2 Name:	Not reported
TSDf EPA ID:	CAD008302903
Trans Name:	VEOLIA ES TECHNICAL SOLUTIONS LLC
TSDf Alt EPA ID:	Not reported
TSDf Alt Name:	Not reported
Waste Code Description:	221 - Waste oil and mixed oil
RCRA Code:	Not reported
Meth Code:	H141 - Storage, Bulking, And/Or Transfer Off Site--No Treatment/Reovery (H010-H129) Or (H131-H135)
Quantity Tons:	0.075
Waste Quantity:	150
Quantity Unit:	P
Additional Code 1:	Not reported
Additional Code 2:	Not reported
Additional Code 3:	Not reported
Additional Code 4:	Not reported
Additional Code 5:	Not reported

Map ID
Direction
Distance
Elevation

MAP FINDINGS

Site

Database(s)

EDR ID Number
EPA ID Number

PACIFIC BELL (LC392/IRVNCA11) (Continued)

1000726547

Additional Info:

Year: 2016
Gen EPA ID: CAD981688534

Shipment Date: 20150911
Creation Date: 12/15/2015 22:15:14
Receipt Date: 20150911
Manifest ID: 000068498JJK
Trans EPA ID: CAR000174011
Trans Name: CLEAN FUELS INC
Trans 2 EPA ID: Not reported
Trans 2 Name: Not reported
TSDf EPA ID: CAD099452708
Trans Name: INDUSTRIAL SERVICES OIL CO INC
TSDf Alt EPA ID: Not reported
TSDf Alt Name: Not reported
Waste Code Description: 221 - Waste oil and mixed oil
RCRA Code: Not reported
Meth Code: H039 - Other Recovery Of Reclamation For Reuse Including Acid
Regeneration, Organics Recovery Ect

Quantity Tons: 0.38
Waste Quantity: 100
Quantity Unit: G
Additional Code 1: Not reported
Additional Code 2: Not reported
Additional Code 3: Not reported
Additional Code 4: Not reported
Additional Code 5: Not reported

Additional Info:

Year: 2015
Gen EPA ID: CAD981688534

Shipment Date: 20150911
Creation Date: 12/15/2015 22:15:14
Receipt Date: 20150911
Manifest ID: 000068498JJK
Trans EPA ID: CAR000174011
Trans Name: CLEAN FUELS INC
Trans 2 EPA ID: Not reported
Trans 2 Name: Not reported
TSDf EPA ID: CAD099452708
Trans Name: INDUSTRIAL SERVICES OIL CO INC
TSDf Alt EPA ID: Not reported
TSDf Alt Name: Not reported
Waste Code Description: 221 - Waste oil and mixed oil
RCRA Code: Not reported
Meth Code: H039 - Other Recovery Of Reclamation For Reuse Including Acid
Regeneration, Organics Recovery Ect

Quantity Tons: 0.38
Waste Quantity: 100
Quantity Unit: G
Additional Code 1: Not reported
Additional Code 2: Not reported
Additional Code 3: Not reported
Additional Code 4: Not reported

Map ID
Direction
Distance
Elevation

MAP FINDINGS

Site

Database(s)

EDR ID Number
EPA ID Number

PACIFIC BELL (LC392/IRVNCA11) (Continued)

1000726547

Additional Code 5:	Not reported
Additional Info:	
Year:	2013
Gen EPA ID:	CAD981688534
Shipment Date: 20130611	
Creation Date: 8/12/2013 22:15:16	
Receipt Date: 20130611	
Manifest ID: 008725523JJK	
Trans EPA ID: CAD072953771	
Trans Name: UNITED PUMPING SERVICE INC	
Trans 2 EPA ID: Not reported	
Trans 2 Name: Not reported	
TSDf EPA ID: CAT080013352	
Trans Name: DEMENNO KERDOON	
TSDf Alt EPA ID: Not reported	
TSDf Alt Name: Not reported	
Waste Code Description: 223 - Unspecified oil-containing waste	
RCRA Code: Not reported	
Meth Code: H039 - Other Recovery Of Reclamation For Reuse Including Acid Regeneration, Organics Recovery Ect	
Quantity Tons: 6.672	
Waste Quantity: 1600	
Quantity Unit: G	
Additional Code 1: Not reported	
Additional Code 2: Not reported	
Additional Code 3: Not reported	
Additional Code 4: Not reported	
Additional Code 5: Not reported	
Additional Info:	
Year:	2010
Gen EPA ID:	CAD981688534
Shipment Date: 20101207	
Creation Date: 2/11/2011 18:30:08	
Receipt Date: 20101214	
Manifest ID: 002144108FLE	
Trans EPA ID: CAT080016116	
Trans Name: NIETO AND SONS TRUCKING INC	
Trans 2 EPA ID: Not reported	
Trans 2 Name: Not reported	
TSDf EPA ID: CAT080013352	
Trans Name: DEMENNO KERDOON	
TSDf Alt EPA ID: Not reported	
TSDf Alt Name: Not reported	
Waste Code Description: 241 - Tank bottom waste 251 Still bottoms with halogenated organics	
RCRA Code: Not reported	
Meth Code: H039 - Other Recovery Of Reclamation For Reuse Including Acid Regeneration, Organics Recovery Ect	
Quantity Tons: 0.0834	
Waste Quantity: 20	
Quantity Unit: G	
Additional Code 1: Not reported	
Additional Code 2: Not reported	

Map ID
Direction
Distance
Elevation

MAP FINDINGS

Site

Database(s)

EDR ID Number
EPA ID Number

PACIFIC BELL (LC392/IRVNCA11) (Continued)

1000726547

Additional Code 3:	Not reported
Additional Code 4:	Not reported
Additional Code 5:	Not reported
Shipment Date:	20101111
Creation Date:	1/12/2011 18:30:17
Receipt Date:	20101115
Manifest ID:	002144039FLE
Trans EPA ID:	CAT080016116
Trans Name:	NIETO AND SONS TRUCKING INC
Trans 2 EPA ID:	Not reported
Trans 2 Name:	Not reported
TSDf EPA ID:	CAT080013352
Trans Name:	DEMENNO KERDOON
TSDf Alt EPA ID:	Not reported
TSDf Alt Name:	Not reported
Waste Code Description:	241 - Tank bottom waste 251 Still bottoms with halogenated organics
RCRA Code:	Not reported
Meth Code:	H039 - Other Recovery Of Reclamation For Reuse Including Acid Regeneration, Organics Recovery Ect
Quantity Tons:	0.1251
Waste Quantity:	30
Quantity Unit:	G
Additional Code 1:	Not reported
Additional Code 2:	Not reported
Additional Code 3:	Not reported
Additional Code 4:	Not reported
Additional Code 5:	Not reported
Shipment Date:	20100601
Creation Date:	1/24/2011 18:30:16
Receipt Date:	20100618
Manifest ID:	003093546FLE
Trans EPA ID:	MAD039322250
Trans Name:	CLEAN HARBORS ENVIRONMENTAL SERVICES INC
Trans 2 EPA ID:	OKD981588791
Trans 2 Name:	TRIAD TRANSPORT INC
TSDf EPA ID:	UTD991301748
Trans Name:	CLEAN HARBORS GRASSY MOUNTAIN LLC
TSDf Alt EPA ID:	Not reported
TSDf Alt Name:	Not reported
Waste Code Description:	352 - Other organic solids
RCRA Code:	Not reported
Meth Code:	H132 - Landfill Or Surface Impoundment That Will Be Closed As Landfill(To Include On-Site Treatment And/Or Stabilization)
Quantity Tons:	0.04
Waste Quantity:	80
Quantity Unit:	P
Additional Code 1:	Not reported
Additional Code 2:	Not reported
Additional Code 3:	Not reported
Additional Code 4:	Not reported
Additional Code 5:	Not reported
Additional Info:	
Year:	2008
Gen EPA ID:	CAD981688534

Map ID
Direction
Distance
Elevation

MAP FINDINGS

Site

Database(s)

EDR ID Number
EPA ID Number

PACIFIC BELL (LC392/IRVNCA11) (Continued)

1000726547

Shipment Date:	20080918
Creation Date:	11/3/2008 18:30:32
Receipt Date:	20080919
Manifest ID:	004421005JJK
Trans EPA ID:	CAD072953771
Trans Name:	UNITED PUMPING SERVICE INC
Trans 2 EPA ID:	Not reported
Trans 2 Name:	Not reported
TSDf EPA ID:	CAT080013352
Trans Name:	DEMENNO KERDOON
TSDf Alt EPA ID:	Not reported
TSDf Alt Name:	Not reported
Waste Code Description:	221 - Waste oil and mixed oil
RCRA Code:	Not reported
Meth Code:	H039 - Other Recovery Of Reclamation For Reuse Including Acid Regeneration, Organics Recovery Ect
Quantity Tons:	0.38
Waste Quantity:	100
Quantity Unit:	G
Additional Code 1:	Not reported
Additional Code 2:	Not reported
Additional Code 3:	Not reported
Additional Code 4:	Not reported
Additional Code 5:	Not reported
Shipment Date:	20080918
Creation Date:	11/3/2008 18:30:32
Receipt Date:	20080919
Manifest ID:	004421005JJK
Trans EPA ID:	CAD072953771
Trans Name:	UNITED PUMPING SERVICE INC
Trans 2 EPA ID:	Not reported
Trans 2 Name:	Not reported
TSDf EPA ID:	CAT080013352
Trans Name:	DEMENNO KERDOON
TSDf Alt EPA ID:	Not reported
TSDf Alt Name:	Not reported
Waste Code Description:	134 - Aqueous solution with <10% total organic residues
RCRA Code:	Not reported
Meth Code:	H039 - Other Recovery Of Reclamation For Reuse Including Acid Regeneration, Organics Recovery Ect
Quantity Tons:	6.006
Waste Quantity:	1430
Quantity Unit:	G
Additional Code 1:	Not reported
Additional Code 2:	Not reported
Additional Code 3:	Not reported
Additional Code 4:	Not reported
Additional Code 5:	Not reported
Shipment Date:	20080912
Creation Date:	10/13/2008 18:30:47
Receipt Date:	20080912
Manifest ID:	000217404VES
Trans EPA ID:	NJD080631369
Trans Name:	VEOLIA ES TECHNICAL SOLUTIONS
Trans 2 EPA ID:	Not reported

Map ID
Direction
Distance
Elevation

MAP FINDINGS

Site

Database(s)

EDR ID Number
EPA ID Number

PACIFIC BELL (LC392/IRVNCA11) (Continued)

1000726547

Trans 2 Name: Not reported
TSDf EPA ID: CAD008302903
Trans Name: VEOLIA ES TECHNICAL SOLUTIONS
TSDf Alt EPA ID: Not reported
TSDf Alt Name: Not reported
Waste Code Description: 223 - Unspecified oil-containing waste
RCRA Code: Not reported
Meth Code: H061 - Fuel Blending Prior To Energy Recovery At Another Site
Quantity Tons: 0.4
Waste Quantity: 800
Quantity Unit: P
Additional Code 1: Not reported
Additional Code 2: Not reported
Additional Code 3: Not reported
Additional Code 4: Not reported
Additional Code 5: Not reported

Shipment Date: 20080912
Creation Date: 10/13/2008 18:30:47
Receipt Date: 20080912
Manifest ID: 000217404VES
Trans EPA ID: NJD080631369
Trans Name: VEOLIA ES TECHNICAL SOLUTIONS
Trans 2 EPA ID: Not reported
Trans 2 Name: Not reported
TSDf EPA ID: CAD008302903
Trans Name: VEOLIA ES TECHNICAL SOLUTIONS
TSDf Alt EPA ID: Not reported
TSDf Alt Name: Not reported
Waste Code Description: 331 - Off-specification, aged, or surplus organics
RCRA Code: Not reported
Meth Code: H020 - Solvents Recovery
Quantity Tons: 0.6
Waste Quantity: 1200
Quantity Unit: P
Additional Code 1: Not reported
Additional Code 2: Not reported
Additional Code 3: Not reported
Additional Code 4: Not reported
Additional Code 5: Not reported

Additional Info:
Year: 2007
Gen EPA ID: CAD981688534

Shipment Date: 20070608
Creation Date: 11/3/2007 18:30:06
Receipt Date: 20070620
Manifest ID: 000102623VES
Trans EPA ID: NJD080631369
Trans Name: VEOLIA ES TECHNICAL SOLUTIONS
Trans 2 EPA ID: Not reported
Trans 2 Name: Not reported
TSDf EPA ID: CAD008302903
Trans Name: VEOLIA ES TECHNICAL SOLUTIONS LLC
TSDf Alt EPA ID: Not reported
TSDf Alt Name: Not reported

Map ID
Direction
Distance
Elevation

MAP FINDINGS

Site

Database(s)

EDR ID Number
EPA ID Number

PACIFIC BELL (LC392/IRVNCA11) (Continued)

1000726547

Waste Code Description: 151 - Asbestos-containing waste
RCRA Code: Not reported
Meth Code: H141 - Storage, Bulking, And/Or Transfer Off Site--No Treatment/Reovery (H010-H129) Or (H131-H135)
Quantity Tons: 0.0275
Waste Quantity: 55
Quantity Unit: P
Additional Code 1: Not reported
Additional Code 2: Not reported
Additional Code 3: Not reported
Additional Code 4: Not reported
Additional Code 5: Not reported

CERS:

Name: AT&T CALIFORNIA - LC392
Address: 2350 MAIN ST
City,State,Zip: IRVINE, CA 92614
Site ID: 434119
CERS ID: 10447363
CERS Description: Chemical Storage Facilities

Violations:

Site ID: 434119
Site Name: AT&T California - LC392
Violation Date: 04-02-2014
Citation: 19 CCR 4 2729.2(a)(3) - California Code of Regulations, Title 19, Chapter 4, Section(s) 2729.2(a)(3)
Violation Description: Failure to complete and/or submit an annotated site map if required by CUPA.
Violation Notes: Returned to compliance on 07/02/2014. The HMBEP chemical inventory page and the map do not include the oil and antifreeze stored inside the "engines" on the "teleco generator room" and the "VHO generator room". You need to include both these chemicals (if they are > TPQ as stated by AT&T/Hart).
Violation Division: Orange County Environmental Health
Violation Program: HMRRP
Violation Source: CERS,

Site ID: 434119
Site Name: AT&T California - LC392
Violation Date: 05-15-2018
Citation: 23 CCR 16 2641(j) - California Code of Regulations, Title 23, Chapter 16, Section(s) 2641(j)
Violation Description: Failure of the leak detection equipment to be installed, calibrated, operated, and/or maintained properly.
Violation Notes: Returned to compliance on 05/15/2018. The L2 fill sump 208 sensor for the 15k diesel tank was not working at the time of inspection. The 208 L2 fill sump sensor was replaced like for like during today's inspection.
Violation Division: Orange County Environmental Health
Violation Program: UST
Violation Source: CERS,

Site ID: 434119
Site Name: AT&T California - LC392
Violation Date: 04-02-2014
Citation: HSC 6.95 25504(a) - California Health and Safety Code, Chapter 6.95,

Map ID
Direction
Distance
Elevation

MAP FINDINGS

Site

Database(s)

EDR ID Number
EPA ID Number

PACIFIC BELL (LC392/IRVNCA11) (Continued)

1000726547

Violation Description: Section(s) 25504(a)
Failure to complete and/or submit hazardous material inventory forms for all reportable hazardous materials on site.

Violation Notes: Returned to compliance on 07/02/2014. The HMBEP chemical inventory page and the map do not include the oil and antifreeze stored inside the "engines" on the "teleco generator room" and the "VHO generator room". You need to include both these chemicals (if they are > TPQ as stated by AT&T/Hart).

Violation Division: Orange County Environmental Health
Violation Program: HMRRP
Violation Source: CERS,

Site ID: 434119
Site Name: AT&T California - LC392
Violation Date: 11-02-2018
Citation: HSC 6.7 25291(a)(2) - California Health and Safety Code, Chapter 6.7, Section(s) 25291(a)(2)

Violation Description: Failure to maintain secondary containment (e.g., failure of secondary containment testing).

Violation Notes: Returned to compliance on 11/02/2018.

Violation Division: Orange County Environmental Health
Violation Program: UST
Violation Source: CERS,

Site ID: 434119
Site Name: AT&T California - LC392
Violation Date: 05-10-2023
Citation: 23 CCR 16 2641(j) - California Code of Regulations, Title 23, Chapter 16, Section(s) 2641(j)

Violation Description: Failure of the leak detection equipment to be installed, calibrated, operated, and/or maintained properly.

Violation Notes: L-11 Transition Supply Line Secondary boot was damaged. The supply line hose was disconnected from boot. Within 60 days replace/repair the damaged boot and confirm communication. A violation was cited for the damaged boot.

Violation Division: Orange County Environmental Health
Violation Program: UST
Violation Source: CERS,

Site ID: 434119
Site Name: AT&T California - LC392
Violation Date: 06-16-2016
Citation: HSC 6.7 25292.1(a) - California Health and Safety Code, Chapter 6.7, Section(s) 25292.1(a)

Violation Description: Failure to operate the UST system to prevent unauthorized releases including leaks, spills, and/or overfills.

Violation Notes: Returned to compliance on 08/02/2016. 004 spill bucket failed testing. Bucket was repaired and retested. Passed testing. Violation corrected on site.

Violation Division: Orange County Environmental Health
Violation Program: UST
Violation Source: CERS,

Site ID: 434119
Site Name: AT&T California - LC392
Violation Date: 05-09-2019
Citation: 23 CCR 16 2636(f)(1) - California Code of Regulations, Title 23,

Map ID
Direction
Distance
Elevation

MAP FINDINGS

Site

Database(s)

EDR ID Number
EPA ID Number

PACIFIC BELL (LC392/IRVNCA11) (Continued)

1000726547

Violation Description: Chapter 16, Section(s) 2636(f)(1)
Failure of the leak detection equipment to have an audible and visual alarm as required.

Violation Notes: Returned to compliance on 05/09/2019. OBSERVATION: The sump sensor L2 failed to clear after activating an audible and visual alarm when tested to ensure continuous monitoring of the tank system. All monitoring equipment shall be maintained to activate an audible and visual alarm or stop the flow of product at the dispenser when it detects a leak. The sensor was replaced and retested during the inspection.

Violation Division: Orange County Environmental Health
Violation Program: UST
Violation Source: CERS,

Site ID: 434119
Site Name: AT&T California - LC392
Violation Date: 05-09-2019
Citation: HSC 6.7 25290.1(c)(3),25290.2(c)(3) - California Health and Safety Code, Chapter 6.7, Section(s) 25290.1(c)(3),25290.2(c)(3)

Violation Description: Failure to keep water out of the secondary containment of UST systems installed on or after July 1, 2003.

Violation Notes: Returned to compliance on 05/09/2019. OBSERVATION: Liquid was observed in the piping sump. If water could enter into the secondary containment by precipitation or infiltration, it must be removed and disposed of properly. During the inspection this was immediately removed and managed accordingly. Ensure that the sump is maintained free of liquid.

Violation Division: Orange County Environmental Health
Violation Program: UST
Violation Source: CERS,

Site ID: 434119
Site Name: AT&T California - LC392
Violation Date: 07-25-2013
Citation: HSC 6.7 25299 - California Health and Safety Code, Chapter 6.7, Section(s) 25299

Violation Description: Failure to comply with one or more of the operating permit conditions.

Violation Notes: Returned to compliance on 10/04/2013. The south tank annular sensor was in alarm on July 11, 2013 and was not corrected until today 7/25/13.

Violation Division: Orange County Environmental Health
Violation Program: UST
Violation Source: CERS,

Evaluation:
Eval General Type: Other/Unknown
Eval Date: 01-27-2018
Violations Found: No
Eval Type: Other, not routine, done by local agency
Eval Notes: reviewed submissions in CERS. 10-26-17 facility- accepted. 11-3-17 facility - accepted.

Eval Division: Orange County Environmental Health
Eval Program: HMRRP
Eval Source: CERS,

Eval General Type: Other/Unknown
Eval Date: 03-15-2016

Map ID
Direction
Distance
Elevation

MAP FINDINGS

Site

Database(s)

EDR ID Number
EPA ID Number

PACIFIC BELL (LC392/IRVNCA11) (Continued)

1000726547

Violations Found: No
Eval Type: Other, not routine, done by local agency
Eval Notes: File review and document retrieval for audit.
Eval Division: Orange County Environmental Health
Eval Program: UST
Eval Source: CERS,

Eval General Type: Other/Unknown
Eval Date: 03-25-2017
Violations Found: No
Eval Type: Other, not routine, done by local agency
Eval Notes: reviewed submissions on CERS. 1-3-17 facility - not accepted - most recent submittal will be reviewed. 3-15-17 facility - accepted. 1-3-17 inventory - not accepted - most recent submission will be reviewed. 3-15-17 inventory - not accepted. > motor oil - mixture components - identify CAS# of each hazardous component 1% or greater. > Chemsearch 15000MT - mixture - - identify %WT of each component. 1-3-17 plans - accepted.

Eval Division: Orange County Environmental Health
Eval Program: HMRRP
Eval Source: CERS,

Eval General Type: Compliance Evaluation Inspection
Eval Date: 04-02-2014
Violations Found: Yes
Eval Type: Routine done by local agency
Eval Notes: On site for the triennial Hazardous Materials Disclosure/Business Emergency Plan (HMBEP) inspection. Permission to inspect granted by AT&T/Hart. The HMBEP data submitted in CERSfor the batteries, antifreeze, freon and diesel matches the on site inspection. The engine oil and antifreeze in the engines was not included in the inventory nor the map. See violations.

Eval Division: Orange County Environmental Health
Eval Program: HMRRP
Eval Source: CERS,

Eval General Type: Compliance Evaluation Inspection
Eval Date: 05-05-2020
Violations Found: No
Eval Type: Routine done by local agency
Eval Notes: On-site and met with Robert Fields, Environmental Site Manager, to witness the monitoring system certification activities and conduct a routine UST inspection. Adolfo Aguilar, Tait Environmental, performed the annual testing and had a valid ICC and equipment/monitoring manufacturing certifications. The monitoring panel light was not functional and could not be replaced without replacing the entire panel - this did not require a cold start and was replaced as like for like. For the VPH system tank U004, the brine sensor in the annular (301), the brine sensors in the sump, vent box, and transition annulars and piping sump sensors (208) alarmed properly (visual and audible) and are not programmed to shut down the turbines when submerged in water. Tank uses suction. For tank U002, the tank annular sensor (420) and sump sensors (208) alarmed properly (visual and audible) and are not programmed to shut down the turbines when submerged in water. Tank uses [Truncated]

Eval Division: Orange County Environmental Health
Eval Program: UST

Map ID
Direction
Distance
Elevation

MAP FINDINGS

Site

Database(s)

EDR ID Number
EPA ID Number

PACIFIC BELL (LC392/IRVNCA11) (Continued)

1000726547

Eval Source: CERS,

Eval General Type: Compliance Evaluation Inspection
Eval Date: 05-09-2019
Violations Found: Yes
Eval Type: Routine done by local agency
Eval Notes: On-site and met with Robert Fields, Environmental Site Manager, to witness the monitoring system certification activities and conduct a routine UST inspection. Richard Harrebome of Tait performed the annual testing and had valid ICC and equipment/monitoring manufacturing certifications. For the VPH system tank U004, the brine sensors in the annular (301), the brine sump, vent box, and transition annulars (208) alarmed properly (visual and audible), with the exception of L2, but are not programmed to shut down the turbines when submerged in water. The piping sump sensor L2 alarmed properly but would not reset, the sensor was replaced with like for like. The Piping sump for U004 had about 4 liters of an unknown liquid, not product. This was removed during the inspection. For the tank U002 using suction, the tank annular sensor (420) and sump sensors (208) alarmed properly (visual and audible) but are not programmed to shut down the turbines when submerged in [Truncated]

Eval Division: Orange County Environmental Health
Eval Program: UST
Eval Source: CERS,

Eval General Type: Other/Unknown
Eval Date: 05-11-2015
Violations Found: No
Eval Type: Other, not routine, done by local agency
Eval Notes: reviewed plans for piping sump penetrations replacement. Approved - reminder to arrange post repair inspection and testing.

Eval Division: Orange County Environmental Health
Eval Program: UST
Eval Source: CERS,

Eval General Type: Compliance Evaluation Inspection
Eval Date: 05-11-2021
Violations Found: No
Eval Type: Routine done by local agency
Eval Notes: On-site and met with Robert Fields, Environmental Site Manager, to witness the monitoring system certification activities and conduct a routine UST inspection. Richard Harrebome, Tait Environmental, performed the annual testing and had a valid ICC and equipment/monitoring manufacturing certifications. For the VPH system tank U004, the brine sensor in the annular (301), the brine sensors in the sump, vent box, and transition annulars and piping sump sensors (208) alarmed properly (visual and audible) and are not programmed to shut down the turbines when submerged in water. Tank uses suction. For tank U002, the tank annular sensor (420) and sump sensors (208) alarmed properly (visual and audible) and are not programmed to shut down the turbines when submerged in water. Tank uses suction. The vent box/riser and transition box sensors (303/304) alarmed properly (visual and audible) when submerged in water. Communication of the vacuum to the monitoring panel was [Truncated]

Eval Division: Orange County Environmental Health
Eval Program: UST
Eval Source: CERS,

Map ID
Direction
Distance
Elevation

MAP FINDINGS

Site

Database(s)

EDR ID Number
EPA ID Number

PACIFIC BELL (LC392/IRVNCA11) (Continued)

1000726547

Eval General Type: Other/Unknown
Eval Date: 05-13-2015
Violations Found: No
Eval Type: Other, not routine, done by local agency
Eval Notes: SB989 notification received. Check on 2 open plan checks to see if relevant. From: Krall, Joyce Sent: Wednesday, May 13, 2015 7:59 AM To: 'ccardenas@TAIT.COM' Subject: FW: ***Scheduling Request***LC392, AT&T Triennial SB989 Testing Notification (LC392), Irvine Hello Carlos, Thank you for the notification. Regards, Joyce Krall, REHS Hazardous Waste Specialist III Environmental Health, Health Care Agency Direct: 714.640.9685 Website | Facebook | Twitter From: HCA EH UST Notifications Sent: Wednesday, May 13, 2015 6:49 AM To: Krall, Joyce Subject: FW: ***Scheduling Request***LC392, AT&T Triennial SB989 Testing Notification (LC392), Irvine From: Carlos Cardenas [mailto:ccardenas@TAIT.COM] Sent: Tuesday, May 12, 2015 6:28 PM To: HCA EH UST Notifications Cc: Matt Denison Subject: ***Scheduling Request***LC392, AT&T Triennial SB989 Testing Notification (LC392), Irvine Hello, Please confirm. Thank you, Carlos E. [Truncated]

Eval Division: Orange County Environmental Health
Eval Program: UST
Eval Source: CERS,

Eval General Type: Compliance Evaluation Inspection
Eval Date: 05-15-2018
Violations Found: Yes
Eval Type: Routine done by local agency
Eval Notes: On site for routine UST inspection, monitoring system certification, and spill bucket testing. The facility has two double-walled tanks (supplying diesel back-up generators) monitored by a Veeder Root TLS-350 system. The 15K tank is on a VPH system. The site has double-walled suction piping. Flapper valves and external audible/visual alarms are used for overfill prevention. Testing was conducted by Richard Harrebome of Tait. Tester certifications (VR, ICC) were verified. Please submit the test reports to this Agency within 30 days. Secondary containment testing was last conducted on 6/15/15. It must be tested every 36 months.

Eval Division: Orange County Environmental Health
Eval Program: UST
Eval Source: CERS,

Eval General Type: Other/Unknown
Eval Date: 05-24-2016
Violations Found: No
Eval Type: Other, not routine, done by local agency
Eval Notes: Monitor cert notification
Eval Division: Orange County Environmental Health
Eval Program: UST
Eval Source: CERS,

Eval General Type: Other/Unknown
Eval Date: 06-08-2017
Violations Found: No
Eval Type: Other, not routine, done by local agency
Eval Notes: reviewed submissions in CERS. Inspection scheduled. 5-22-17 facility - not accepted - most recent submittal will be reviewed. 5-23-17 facility - under review 5-22-17 UST - not accepted - most recent submittal will be reviewed. 5-23-17 UST - under review

Map ID
Direction
Distance
Elevation

MAP FINDINGS

Site

Database(s)

EDR ID Number
EPA ID Number

PACIFIC BELL (LC392/IRVNCA11) (Continued)

1000726547

Eval Division: Orange County Environmental Health
Eval Program: UST
Eval Source: CERS,

Eval General Type: Other/Unknown
Eval Date: 06-13-2017
Violations Found: No
Eval Type: Other, not routine, done by local agency
Eval Notes: reviewed submissions on CERS. 5-23-17 facility - accepted. 5-23-17 UST
- accepted.

Eval Division: Orange County Environmental Health
Eval Program: UST
Eval Source: CERS,

Eval General Type: Other/Unknown
Eval Date: 06-17-2021
Violations Found: No
Eval Type: Other, not routine, done by local agency
Eval Notes: Reviewed the Annual Monitor Certification and Spill Bucket Testing
Notification w/Overfill Test dated 5/11/21 and submitted into the
California Environmental Reporting System 5/27/21. All components
passed.

Eval Division: Orange County Environmental Health
Eval Program: UST
Eval Source: CERS,

Eval General Type: Other/Unknown
Eval Date: 07-03-2014
Violations Found: No
Eval Type: Other, not routine, done by local agency
Eval Notes: review of history prior to inspection arrangements

Eval Division: Orange County Environmental Health
Eval Program: UST
Eval Source: CERS,

Eval General Type: Other/Unknown
Eval Date: 07-03-2015
Violations Found: No
Eval Type: Other, not routine, done by local agency
Eval Notes: SB 989 post-repair test notification

Eval Division: Orange County Environmental Health
Eval Program: UST
Eval Source: CERS,

Eval General Type: Other/Unknown
Eval Date: 07-07-2014
Violations Found: No
Eval Type: Other, not routine, done by local agency
Eval Notes: Cover UST monitoring cert. appointment for J. Krall and scheduled on
calendared.

Eval Division: Orange County Environmental Health
Eval Program: UST
Eval Source: CERS,

Eval General Type: Compliance Evaluation Inspection
Eval Date: 07-10-2014
Violations Found: No

Map ID
Direction
Distance
Elevation

MAP FINDINGS

Site

Database(s)

EDR ID Number
EPA ID Number

PACIFIC BELL (LC392/IRVNCA11) (Continued)

1000726547

Eval Type: Routine done by local agency
Eval Notes: On site to inspect tank sumps, sensor placement, and review required documentation during the annual monitoring system certification and spill bucket testing. Met with George Hart, Environmental and Safety Manager with AT&T, to review documentation, and Tait Environmental Service Technicians, Pat Banbury and James Livoni (ICC Service Tech and Veeder Root Certifications are all current), who conducted the testing. This inspector did not observe all testing by Mr. Banbury and Mr. Livoni. This facility has two separate UST monitoring systems; observed and visually verified, upon arrival, fill and piping sumps of both tanks were dry and sensors were located at the lowest point in the sumps: Tank ID #LC392U002 15,000 gallon double-wall steel/fiberglass diesel tank with dry annular to fuel two back-up generators for phone operations located on first floor. Supply and return piping is flexible plastic double-wall; secondary pipe was observed open to the piping sump [Truncated]

Eval Division: Orange County Environmental Health
Eval Program: UST
Eval Source: CERS,

Eval General Type: Other/Unknown
Eval Date: 07-10-2015
Violations Found: No
Eval Type: Other, not routine, done by local agency
Eval Notes: On site to witness two consecutive 15 minute Incon sump testing. Repaired penetrations were observed. Repaired penetrations were then submerged in water. Stephen Graham of Tait Env. was the testing technician. His ICC certification and Franklin Fueling Systems Incon certification were presented for review and were current. The repaired sump passed the two consecutive tests.

Eval Division: Orange County Environmental Health
Eval Program: UST
Eval Source: CERS,

Eval General Type: Other/Unknown
Eval Date: 07-16-2015
Violations Found: No
Eval Type: Other, not routine, done by local agency
Eval Notes: Read/review 2015 HMBEP. New contact information. Accepted.

Eval Division: Orange County Environmental Health
Eval Program: HMRRP
Eval Source: CERS,

Eval General Type: Other/Unknown
Eval Date: 07-17-2013
Violations Found: No
Eval Type: Other, not routine, done by local agency
Eval Notes: Not reported

Eval Division: Orange County Environmental Health
Eval Program: UST
Eval Source: CERS,

Eval General Type: Other/Unknown
Eval Date: 07-24-2015
Violations Found: No
Eval Type: Other, not routine, done by local agency
Eval Notes: Monitor cert notification

Map ID
Direction
Distance
Elevation

MAP FINDINGS

Site

Database(s)

EDR ID Number
EPA ID Number

PACIFIC BELL (LC392/IRVNCA11) (Continued)

1000726547

Eval Division: Orange County Environmental Health
Eval Program: UST
Eval Source: CERS,

Eval General Type: Compliance Evaluation Inspection
Eval Date: 07-25-2013
Violations Found: No
Eval Type: Routine done by local agency

Eval Notes: On site for a routine hazardous waste inspection. Met with George Hart of AT&T who verified the ownership and granted permission to inspect and to take photos if needed. They do not have any waste containers stored on site at this time. Reviewed manifests maintained in one of the compliance binders which are properly maintained and followed up. The most recent manifest's (6/11/13) signed off copy was located on line and placed into the binder. No hazardous waste violations observed this date.

Eval Division: Orange County Environmental Health
Eval Program: HW
Eval Source: CERS,

Eval General Type: Other/Unknown
Eval Date: 07-25-2013
Violations Found: No
Eval Type: Other, not routine, done by local agency

Eval Notes: History reviewed. SR0122032 reviewed and approved. Plan involve the replacement of hydrostatic components in fill sump of 10K diesel tank. Refer to plan check for details.

Eval Division: Orange County Environmental Health
Eval Program: UST
Eval Source: CERS,

Eval General Type: Other/Unknown
Eval Date: 08-06-2013
Violations Found: No
Eval Type: Other, not routine, done by local agency

Eval Notes: Notification for visual inspection of Hydrostatic repairs to Fill Sump (SR# 0122032)

Eval Division: Orange County Environmental Health
Eval Program: UST
Eval Source: CERS,

Eval General Type: Other/Unknown
Eval Date: 08-20-2013
Violations Found: No
Eval Type: Other, not routine, done by local agency

Eval Notes: On site to inspect sump repairs and witness post repair testing. George Hart, site manager, was present for the inspection. Frank Newson of Cal Haz was the testing technician. His testing credentials were presented for review and were current. The L5 fill sump sensor was tested and passed. The monitoring panel's audible and visual alarms responded. Please submit the L5 sensor certification report to this Agency within 30 days.

Eval Division: Orange County Environmental Health
Eval Program: UST
Eval Source: CERS,

Eval General Type: Other/Unknown

Map ID
Direction
Distance
Elevation

MAP FINDINGS

Site

Database(s)

EDR ID Number
EPA ID Number

PACIFIC BELL (LC392/IRVNCA11) (Continued)

1000726547

Eval Date: 12-22-2014
Violations Found: No
Eval Type: Other, not routine, done by local agency
Eval Notes: Reviewed 6-24-14 forms submitted on CERS. The following forms were reviewed and accepted: Business activities form and Business owner/operator identification form, UST facility information form, UST tank information forms (2), UST monitoring plans (2), UST site map, Annual UST CFR, signed and dated 5-13-13, UST response plan, signed and dated 6-23-14, Owner's statement of USTDO, signed and dated 6-23-14. Electronic submitted annual CFR has expired. Electronically submit the current CFR.

Eval Division: Orange County Environmental Health
Eval Program: UST
Eval Source: CERS,

Eval General Type: Compliance Evaluation Inspection
Eval Date: 05-12-2022
Violations Found: No
Eval Type: Routine done by local agency
Eval Notes: On-site and met with Robert Fields, Environmental Site Manager, to witness the monitoring system certification activities and conduct a routine UST inspection. Tait Environmental, performed the annual testing and had a valid ICC and equipment/monitoring manufacturing certifications. For the VPH system tank U004, the brine sensor in the annular (301), the brine sensors in the sump, vent box, and transition annulars and piping sump sensors (208) alarmed properly (visual and audible) and are not programmed to shut down the turbines when submerged in water. Tank uses suction. For tank U002, the tank annular sensor (420) and sump sensors (208) alarmed properly (visual and audible) and are not programmed to shut down the turbines when submerged in water. Tank uses suction. The vent box/riser and transition box sensors (303/304) alarmed properly (visual and audible) when submerged in water. Communication of the vacuum to the monitoring panel was not [Truncated]

Eval Division: Orange County Environmental Health
Eval Program: UST
Eval Source: CERS,

Eval General Type: Compliance Evaluation Inspection
Eval Date: 05-15-2018
Violations Found: No
Eval Type: Routine done by local agency
Eval Notes: Joint Inspection with Allison M. for training. Tait was on-site to perform testing on one 10K and one 15K diesel USTs. Observed aboveground storage tanks for a generator over 1,320 gal. Need to add the APSA program to the facility. Will perform inspection during appointment with AT&T for HMBP and Haz Waste inspections on 6/19/18. Prepare SR and NFF form to add PE for APSA

Eval Division: Orange County Environmental Health
Eval Program: APSA
Eval Source: CERS,

Eval General Type: Other/Unknown
Eval Date: 05-28-2014
Violations Found: No
Eval Type: Other, not routine, done by local agency
Eval Notes: Monitor cert notification

Map ID
Direction
Distance
Elevation

MAP FINDINGS

Site

Database(s)

EDR ID Number
EPA ID Number

PACIFIC BELL (LC392/IRVNCA11) (Continued)

1000726547

Eval Division: Orange County Environmental Health
Eval Program: UST
Eval Source: CERS,

Eval General Type: Other/Unknown
Eval Date: 05-28-2014
Violations Found: No
Eval Type: Other, not routine, done by local agency

Eval Notes: From: Krall, Joyce Sent: Wednesday, May 28, 2014 12:09 PM To: mdenison@tait.com Subject: RE: ***Scheduling Request***RE: LC392, AT&T Annual Monitor Certification & Spill Bucket Testing Notification (LC392), Irvine Hello Matt, Thank you for the notification. I m the UST inspector for this facility. The requested date of July 10 @ 9am is now on my calendar. However, I have an appt. already scheduled for that date, so I will secure another inspector for that time slot to inspect as we near closer to the date. We do not witness the complete MC, but we take the opportunity to do the facility s required UST inspection while the sumps are open up. Regards, Joyce Krall, REHS Hazardous Waste Specialist Environmental Health Department Orange County Health Care Agency 1241 E. Dyer Rd., Suite 120 Santa Ana, CA 92705-5611 jkrall@ochca.com 714 640-9685 (cell) 714-754-1768 (FAX) From: HCA EH UST Notifications Sent: Wednesday, May 28, 2014 7:25 AM To: [Truncated]

Eval Division: Orange County Environmental Health
Eval Program: UST
Eval Source: CERS,

Eval General Type: Other/Unknown
Eval Date: 05-28-2020
Violations Found: No
Eval Type: Other, not routine, done by local agency

Eval Notes: Reviewed the annual monitoring underground storage tank certification testing report in the California Environmental Reporting System. All components passed.

Eval Division: Orange County Environmental Health
Eval Program: UST
Eval Source: CERS,

Eval General Type: Other/Unknown
Eval Date: 06-08-2015
Violations Found: No
Eval Type: Other, not routine, done by local agency

Eval Notes: scheduled MC, reviewed program comments
Eval Division: Orange County Environmental Health
Eval Program: UST
Eval Source: CERS,

Eval General Type: Compliance Evaluation Inspection
Eval Date: 06-09-2017
Violations Found: No
Eval Type: Routine done by local agency

Eval Notes: On site to conduct a routine UST inspection during the facility's annual UST Monitoring System Certification and spill bucket testing. Rebecca Knoche of AT&T, was present for the inspection. The UST testing technician was Richard Harrebomee of Tait Env. His testing credentials were provided for review and were current. The facility operates one diesel VPH DW UST system and one diesel DW UST system.

Map ID
Direction
Distance
Elevation

MAP FINDINGS

Site

Database(s)

EDR ID Number
EPA ID Number

PACIFIC BELL (LC392/IRVNCA11) (Continued)

1000726547

The facility utilizes two Veeder-root UST monitoring systems. The monitoring panels were observed in operation. The UST monitoring set up and alarm histories were provided for review. The UST sumps were open for inspection. The sump sensors were observed positioned at two points. The diesel tanks use flapper valves for their overflow protection. The inspection was used to confirm the facility's UST monitoring plan. The UST documentation maintained on site and available for review included: Valid UST operating permit, UST Monitoring Plan, UST Response Plan, [Truncated]

Eval Division: Orange County Environmental Health
Eval Program: UST
Eval Source: CERS,

Eval General Type: Other/Unknown
Eval Date: 06-13-2019
Violations Found: No
Eval Type: Other, not routine, done by local agency
Eval Notes: Received the 2019 Annual Monitoring Certification, Overfill (U004), and Spill Container (U004) Test Forms dated 5-9-19. For both tanks, all components passed. For Tank U002 - the OPW fill adapter was replaced with like for like. For Tank U004 - Replaced L-3 piping sump sensor 208 with like for like and water ~4 gallons was removed from the sump. Sent to file.

Eval Division: Orange County Environmental Health
Eval Program: UST
Eval Source: CERS,

Eval General Type: Other/Unknown
Eval Date: 07-03-2014
Violations Found: No
Eval Type: Other, not routine, done by local agency
Eval Notes: history checked in prep for inspection arrangements

Eval Division: Orange County Environmental Health
Eval Program: HW
Eval Source: CERS,

Eval General Type: Compliance Evaluation Inspection
Eval Date: 07-10-2014
Violations Found: No
Eval Type: Routine done by local agency

Eval Notes: On site to conduct a routine hazardous waste inspection. Met with and obtained consent from George Hart, Environmental and Safety Manager for AT&T. No hazardous waste currently being stored on site. Hazardous waste is only generated when maintenance of diesel generators is performed. Weekly inspections of hazardous waste containers and storage area is performed only when waste is being stored on site. Walked facility and perimeter; inspected municipal trash - did not observe any hazardous waste. Manifests and bills of lading for transportation and disposal of hazardous waste and universal waste in 2013 were reviewed. No hazardous waste in 2014 generated. Calculated and updated annual hazardous waste stream volumes. Hazardous waste emergency response information posted at entrance to building and at emergency generator rooms. Contact this inspector with any questions at (714) 720-1883 or by email at tgrogan@ochca.com. No hazardous waste violations were [Truncated]

Eval Division: Orange County Environmental Health
Eval Program: HW

Map ID
Direction
Distance
Elevation

MAP FINDINGS

Site

Database(s)

EDR ID Number
EPA ID Number

PACIFIC BELL (LC392/IRVNCA11) (Continued)

1000726547

Eval Source: CERS,

Eval General Type: Other/Unknown
Eval Date: 07-17-2013
Violations Found: No
Eval Type: Other, not routine, done by local agency
Eval Notes: located/ sorted UST repair drawings that had been mixed with plans submitted with another plan check application. e-mail of Ernie Bravo (applicant) is "msharleybjr@yahoo.com" for plan pick-up.

Eval Division: Orange County Environmental Health
Eval Program: UST
Eval Source: CERS,

Eval General Type: Other/Unknown
Eval Date: 06-27-2016
Violations Found: No
Eval Type: Other, not routine, done by local agency
Eval Notes: Reviewed UST submissions on CERS. 4-12-16 - comments stated "Updated tank secondary containment from "fiberglass" to "steel with fiberglass cladding" Updated tank capacity from "15K" to "15023" gals on Monitoring Plan Site Map. Updated tank capacity from "10K" to "9684" gals on Monitoring Plan Site Map. Updated Response Plan. Updated Owner Statement". Submission accepted pending thorough review of most recent submission. 4-12-16 - duplicate - Submission accepted pending thorough review of most recent submission. 5-26-16 - comments stated updated CFR. Annual CFR was signed, witnessed and dated 5-13-16. Supporting mechanism was included. Submission accepted pending thorough review of most recent submission. 6-16-16 - comments stated "Updated sensor information to add all sensors with L#'s in additional information. Updated Owner Statement to provide updated Designated Operator information." 6-16-15 facility information and UST submissions reviewed and [Truncated]

Eval Division: Orange County Environmental Health
Eval Program: UST
Eval Source: CERS,

Eval General Type: Other/Unknown
Eval Date: 07-02-2014
Violations Found: No
Eval Type: Other, not routine, done by local agency
Eval Notes: Read/reviewed re submitted HMBEP in CERS. Violations previously listed are abated. HMBEP is accepted.

Eval Division: Orange County Environmental Health
Eval Program: HMRRP
Eval Source: CERS,

Eval General Type: Other/Unknown
Eval Date: 08-20-2013
Violations Found: No
Eval Type: Other, not routine, done by local agency
Eval Notes: OCCUPA UST plan check #SR0122032 On site to inspect sump repairs and witness post repair testing. George Hart, site manager, was present for the inspection. Frank Newson of Cal Haz was the testing technician. His testing credentials were presented for review and were current. The L5 fill sump sensor was tested and passed. The monitoring panel's audible and visual alarms responded. Please submit the L5 sensor certification report to this Agency within 30 days. report PDF

Map ID
Direction
Distance
Elevation

MAP FINDINGS

Site

Database(s)

EDR ID Number
EPA ID Number

PACIFIC BELL (LC392/IRVNCA11) (Continued)

1000726547

to gh9757@att.com

Eval Division: Orange County Environmental Health
Eval Program: UST
Eval Source: CERS,

Eval General Type: Other/Unknown
Eval Date: 09-04-2015
Violations Found: No
Eval Type: Other, not routine, done by local agency
Eval Notes: This Agency received the facility's UST monitoring system certification for the testing conducted on 7-30-15. All tested components passed. The UST monitoring plan site map was included. This plan check may be closed.

Eval Division: Orange County Environmental Health
Eval Program: UST
Eval Source: CERS,

Eval General Type: Other/Unknown
Eval Date: 12-10-2015
Violations Found: No
Eval Type: Other, not routine, done by local agency
Eval Notes: Read/review 2015 HMBEP. ER contact changed. Accepted.
Eval Division: Orange County Environmental Health
Eval Program: HMRRP
Eval Source: CERS,

Eval General Type: Other/Unknown
Eval Date: 01-21-2021
Violations Found: No
Eval Type: Other, not routine, done by local agency
Eval Notes: Reviewed the Monitor Re-Certification report dated 12/10/20, for to re-location of the monitoring system and cold start of the monitor system for U002. All components passed. Submit to file.

Eval Division: Orange County Environmental Health
Eval Program: UST
Eval Source: CERS,

Eval General Type: Other/Unknown
Eval Date: 01-29-2016
Violations Found: No
Eval Type: Other, not routine, done by local agency
Eval Notes: Read/review 2016 HMBEP. Accepted.
Eval Division: Orange County Environmental Health
Eval Program: HMRRP
Eval Source: CERS,

Eval General Type: Other/Unknown
Eval Date: 02-17-2015
Violations Found: No
Eval Type: Other, not routine, done by local agency
Eval Notes: reviewed and approved plans to add sensors to UST monitoring system. Plan also details the install of a new day tank and rerouting of above ground visually inspected piping connected to UST system. Credentials of contractor were included for review.

Eval Division: Orange County Environmental Health
Eval Program: UST
Eval Source: CERS,

Map ID
Direction
Distance
Elevation

MAP FINDINGS

Site

Database(s)

EDR ID Number
EPA ID Number

PACIFIC BELL (LC392/IRVNCA11) (Continued)

1000726547

Eval General Type: Other/Unknown
Eval Date: 03-09-2015
Violations Found: No
Eval Type: Other, not routine, done by local agency
Eval Notes: Read/review 2015 HMBEP. Accepted.
Eval Division: Orange County Environmental Health
Eval Program: HMRRP
Eval Source: CERS,

Eval General Type: Compliance Evaluation Inspection
Eval Date: 04-05-2017
Violations Found: No
Eval Type: Routine done by local agency
Eval Notes: On site for a routine hazardous waste inspection. Rebecca Knoche, environmental site manager, was present for the inspection and provided consent to inspect. The facility's operations and the waste generated were discussed. I did not observe hazardous waste in the facility's trash or as run off on the ground in their lot. The facility did not have hazardous waste accumulating in storage. Hazardous waste is generated during periodic generator maintenance, which averages once every 3 years or so. The signed off manifests for the removal of the facility's hazardous waste were on site and available for inspection. The receipts for the removal of the facility's universal waste were on site and available for inspection. The records were reviewed. The facility had written spill response directions and emergency contact numbers provided for the employees.
Eval Division: Orange County Environmental Health
Eval Program: HW
Eval Source: CERS,

Eval General Type: Other/Unknown
Eval Date: 05-11-2015
Violations Found: No
Eval Type: Other, not routine, done by local agency
Eval Notes: received plans for piping sump penetrations replacement. reviewed and approved
Eval Division: Orange County Environmental Health
Eval Program: UST
Eval Source: CERS,

Eval General Type: Other/Unknown
Eval Date: 05-15-2018
Violations Found: No
Eval Type: Other, not routine, done by local agency
Eval Notes: Joint Inspection with Allison M. for training. Tait was on-site to perform testing on one 10K and one 15K diesel USTs. Observed aboveground storage tanks for a generator over 1,320 gal. Need to add the APSA program to the facility.
Eval Division: Orange County Environmental Health
Eval Program: UST
Eval Source: CERS,

Eval General Type: Other/Unknown
Eval Date: 05-15-2020
Violations Found: No
Eval Type: Other, not routine, done by local agency
Eval Notes: Received the 2020 Annual UST Monitor Certification, Interstitial

Map ID
Direction
Distance
Elevation

MAP FINDINGS

Site

Database(s)

EDR ID Number
EPA ID Number

PACIFIC BELL (LC392/IRVNCA11) (Continued)

1000726547

Testing, Spill Bucket Testing, and Overfill Testing Report conducted on 5/5/20. All components passed. Send to file.

Eval Division: Orange County Environmental Health
Eval Program: UST
Eval Source: CERS,

Eval General Type: Other/Unknown
Eval Date: 06-01-2022
Violations Found: No
Eval Type: Other, not routine, done by local agency
Eval Notes: Not reported

Eval Division: Orange County Environmental Health
Eval Program: UST
Eval Source: CERS,

Eval General Type: Compliance Evaluation Inspection
Eval Date: 06-19-2018
Violations Found: No
Eval Type: Routine done by local agency

Eval Notes: Walked through the site and around the perimeter. Confirmed the hazardous materials inventory stored in the aboveground storage tanks (ASTs), which is listed in the California Environmental Reporting System (CERS), is consistent with what was observed at the site. Total Oil Capacity = 1,550 (1) 1,250 gallon AST (1) 300 gallon AST Reviewed the necessary records for Tier I. The SPCC plan is dated 6/14/18. The PE certification was verified 6/14/18. Management has approved the plan and the designated person with contact information is provided. Training records were available for review and are current. Operating and Spill Prevention procedures were verified. The tanks have secondary containment and one is monitored by a Veeder Root Panel. Monitoring Logs were reviewed and current.

Eval Division: Orange County Environmental Health
Eval Program: APSA
Eval Source: CERS,

Eval General Type: Compliance Evaluation Inspection
Eval Date: 06-22-2015
Violations Found: No
Eval Type: Routine done by local agency

Eval Notes: On site to conduct a routine UST inspection during the facility's annual UST Monitoring System Certification and spill bucket testing. Rebecca Knoche, environmental site manager, was present for the inspection. The UST testing technician was Adolfo Aguilar, Tait Env. His testing credentials were provided for review and were current. Two UST systems supply fuel to the building's backup generators. One 15,000 G diesel UST system and one 10,000 G diesel VPH UST system were in operation. The Veeder-root TLS-350 plus monitor panels were observed in operation. The UST sumps were open for inspection. The sumps were dry. The sump sensors were observed positioned at low points. The UST systems also have above ground product piping that was visually inspected monthly. The inspection was used to confirm the UST facility information and UST monitoring information reported on CERS. The UST documentation maintained on site and available for review included: UST operating [Truncated]

Eval Division: Orange County Environmental Health
Eval Program: UST
Eval Source: CERS,

Map ID
Direction
Distance
Elevation

MAP FINDINGS

Site

Database(s)

EDR ID Number
EPA ID Number

PACIFIC BELL (LC392/IRVNCA11) (Continued)

1000726547

Eval General Type: Other/Unknown
Eval Date: 06-22-2015
Violations Found: No
Eval Type: Other, not routine, done by local agency
Eval Notes: Facility and UST submissions reviewed on CERS. 4-23-15 Facility and UST submissions accepted pending thorough review of most recent submittals. 5-28-15 Facility submittal not accepted. Please revise to be accurate. >Update primary emergency and environmental contacts to be current. 5-28-15 UST submittal not accepted. Please revise to be accurate. > 10 K UST has brine filled secondary piping. Monitoring Plan states piping secondary containment to be dry. Please correct. > ELD periodic testing identified for both USTs. Enhanced leak detection testing was not being conducted. Please confirm the requirement to conduct ELD testing for this facility. Update to be correct. UST CFR was current; signed, witnessed, and dated 5-18-15, valid through 5-18-16. Mechanism used was Certificate of Insurance, 6-1-15 through 6-1-18 period of coverage.

Eval Division: Orange County Environmental Health
Eval Program: UST
Eval Source: CERS,

Eval General Type: Other/Unknown
Eval Date: 06-22-2015
Violations Found: No
Eval Type: Other, not routine, done by local agency
Eval Notes: Inspection status checked for HW and HM. HW A01, once every 3 years, not due this year. HM is Kevins

Eval Division: Orange County Environmental Health
Eval Program: HW
Eval Source: CERS,

Eval General Type: Other/Unknown
Eval Date: 06-22-2016
Violations Found: No
Eval Type: Other, not routine, done by local agency
Eval Notes: looked into CERS 4-12-16 submissions to be reviewed
Eval Division: Orange County Environmental Health
Eval Program: UST
Eval Source: CERS,

Eval General Type: Other/Unknown
Eval Date: 07-14-2015
Violations Found: No
Eval Type: Other, not routine, done by local agency
Eval Notes: This Agency received the facility's secondary containment testing report for activities conducted on 6-15-15. All tested components passed except for the piping sump. Plans for the repair of the piping sump had already been provided to this Agency, and approved 5-11-15. We also received the facility's annual UST monitoring system certifications (2) and spill bucket testing reports (2) for activities conducted on 6-22-15. All tested components passed.

Eval Division: Orange County Environmental Health
Eval Program: UST
Eval Source: CERS,

Eval General Type: Compliance Evaluation Inspection
Eval Date: 07-25-2013

Map ID
Direction
Distance
Elevation

MAP FINDINGS

Site

Database(s)

EDR ID Number
EPA ID Number

PACIFIC BELL (LC392/IRVNCA11) (Continued)

1000726547

Violations Found: Yes
Eval Type: Routine done by local agency
Eval Notes: On site for a routine UST inspection and to witness the annual monitor certification. Met with George Hart who granted consent to inspect and to take photos if necessary. Also, met with Richard Harrebomme of Tait who conducted the certification. He is an ICC and Veeder Root certified technician with current certifications. This site has two USTs. Each one is connected to its own Veeder Root. The north tank is a double-walled pre-2003 tank which feeds back up generators for the phone system. The sensors (all float type) for the annular space, piping sump and fill sump were tested by immersion in water. This caused an audible/visual alarm at the Veeder Root located in the north side of the building. The south tank is a VPH compliant tank which is monitored with brine (annular) and glycol (piping, sumps, vent box and transition sump). These brine/glycol sensors were tested by removal from the brine/glycol reservoirs. All had passing results. The spill buckets were with [Truncated]

Eval Division: Orange County Environmental Health
Eval Program: UST
Eval Source: CERS,

Eval General Type: Other/Unknown
Eval Date: 07-26-2016
Violations Found: No
Eval Type: Other, not routine, done by local agency
Eval Notes: Read/review updates to 2016 HMBEP. Accepted. (x4).
Eval Division: Orange County Environmental Health
Eval Program: HMRRP
Eval Source: CERS,

Eval General Type: Other/Unknown
Eval Date: 07-30-2015
Violations Found: No
Eval Type: Other, not routine, done by local agency
Eval Notes: On site for the post installation inspection and to witness certification of the new sensors connected to the veeder root UST monitoring system. Jose Angulo, superintendent MJK Construction, was present for the inspection and reviewed the completed construction with me. Construction dealt with modification of the existing and a new installation of above ground diesel storage tank, associated above ground piping, and generators supplied by the UST. Richard Harrebomee of Tait Env. was the testing technician. His testing credentials were presented for review and were current. New sensors to veeder root UST monitoring system: L-13 / annular space / sensor model 460 L-14 / AST piping sump / sensor model 208 L-15 / supply pump cabinet / sensor model 460 L-16 / return pump cabinet / sensor model 460 L-17 / generator1- floor / sensor model 208 L-18 / generator 2- floor / sensor model 208 These sensors were tested and passed. Please submit the report of today's [Truncated]

Eval Division: Orange County Environmental Health
Eval Program: UST
Eval Source: CERS,

Eval General Type: Other/Unknown
Eval Date: 07-25-2013
Violations Found: No
Eval Type: Other, not routine, done by local agency

Map ID
Direction
Distance
Elevation

MAP FINDINGS

Site

Database(s)

EDR ID Number
EPA ID Number

PACIFIC BELL (LC392/IRVNCA11) (Continued)

1000726547

Eval Notes: plans reviewed and approved. Hydrostatic components to be replaced in fill sump of 10K diesel UST. Fill sump collar to be repaired. Post sump testing will be witnessed. 'notified applicant that plans may be picked up.

Eval Division: Orange County Environmental Health
Eval Program: UST
Eval Source: CERS,

Eval General Type: Other/Unknown
Eval Date: 08-26-2021
Violations Found: No
Eval Type: Other, not routine, done by local agency
Eval Notes: Received the Triennial Secondary Containment Testing Report dated 6/21/21, via email on 7/12/21. All components passed. Submit to file.

Eval Division: Orange County Environmental Health
Eval Program: UST
Eval Source: CERS,

Eval General Type: Other/Unknown
Eval Date: 09-17-2013
Violations Found: No
Eval Type: Other, not routine, done by local agency
Eval Notes: Not reported

Eval Division: Orange County Environmental Health
Eval Program: UST
Eval Source: CERS,

Eval General Type: Other/Unknown
Eval Date: 10-04-2013
Violations Found: No
Eval Type: Other, not routine, done by local agency
Eval Notes: This Agency received the facility's UST monitoring system certification for activities conducted on 8-20-13. The tested component passed. This plan check may be closed.

Eval Division: Orange County Environmental Health
Eval Program: UST
Eval Source: CERS,

Eval General Type: Other/Unknown
Eval Date: 11-02-2018
Violations Found: Yes
Eval Type: Other, not routine, done by local agency
Eval Notes: During the preparation for the SB989 repair test, drop tube inspection and spill bucket retest, I reviewed the Secondary Containment Test performed on 6-4-18. Based on the test results, the secondary containment testing for the piping sump on 6-4-18 failed. Cited violation #1382, for the failure to maintain tight secondary containment. The date to be corrected by should be 11-2-18, this is the date of the retest for plan check SR0134233.

Eval Division: Orange County Environmental Health
Eval Program: UST
Eval Source: CERS,

Eval General Type: Other/Unknown
Eval Date: 11-30-2018
Violations Found: No
Eval Type: Other, not routine, done by local agency

Map ID
Direction
Distance
Elevation

MAP FINDINGS

Site

Database(s)

EDR ID Number
EPA ID Number

PACIFIC BELL (LC392/IRVNCA11) (Continued)

1000726547

Eval Notes: Emailed Rebecca about updating UST DO forms. According to Susan Berg these all must be resubmitted using the new forms. I asked Rebecca what the other inspectors are doing. I received the following email: Good afternoon Ms. HensenRooks, Thank you for reaching out to us regarding our CERS information. During the webinar on November 14, 2018, Mr. Cory Hootman with State Water Board clarified that the existing Owner Statement in CERS is valid until there is 1) new installation or 2) change in owner and operator. When a change takes place, the new DO form along with the Statement of Understanding and Compliance are required to be submitted to CERS. There is no change in our system and our current DUSTO operator, Scott Larsen s license is good until July 27, 2019. We will be submitting the new DO form and the Statement of Understanding and Compliance form in July 2019. At this time, AT&T is compliance with the existing Owner Statement in CERS. Additional information [Truncated]

Eval Division: Orange County Environmental Health
Eval Program: UST
Eval Source: CERS,

Eval General Type: Other/Unknown
Eval Date: 11-30-2018
Violations Found: No
Eval Type: Other, not routine, done by local agency

Eval Notes: Reviewed the Secondary Containment Retest for the Piping Sump, the Spill Bucket Retest, and Overfill Prevention Equipment Inspection Reports dated 11/2/18. The reports were uploaded to CERS on 11/29/18. All components passed. Submit to file. Close out plan check SR0134233

Eval Division: Orange County Environmental Health
Eval Program: UST
Eval Source: CERS,

Eval General Type: Compliance Evaluation Inspection
Eval Date: 12-10-2020
Violations Found: No
Eval Type: Routine done by local agency

Eval Notes: Arrived on-site for what I thought was a final inspection for SR0143115. Met with the technician from Tait Environmental and Robert Fields, AT&T Environmental Manager The site is under construction - two new generators installed inside the building. The Veeder Root was moved and a new day tank installed. A cold start had to be done, therefore, the sensors for tank U002 were tested. Oversaw the certification of the sensors. One sensor failed to reset but all sensors were on-line and operational.

Eval Division: Orange County Environmental Health
Eval Program: UST
Eval Source: CERS,

Eval General Type: Other/Unknown
Eval Date: 12-17-2013
Violations Found: No
Eval Type: Other, not routine, done by local agency

Eval Notes: Read/review HMBEP in CERS. Accepted. UST review sent to HCA/Krall for review.

Eval Division: Orange County Environmental Health
Eval Program: HMRRP
Eval Source: CERS,

Map ID
Direction
Distance
Elevation

MAP FINDINGS

Site

Database(s)

EDR ID Number
EPA ID Number

PACIFIC BELL (LC392/IRVNCA11) (Continued)

1000726547

Eval General Type: Other/Unknown
Eval Date: 12-26-2014
Violations Found: No
Eval Type: Other, not routine, done by local agency
Eval Notes: status check - no violations open. Also, 7-10-14 UST monitoring system certification and annual spill bucket testing report had been recieved.

Eval Division: Orange County Environmental Health
Eval Program: UST
Eval Source: CERS,

Eval General Type: Other/Unknown
Eval Date: 08-01-2016
Violations Found: No
Eval Type: Other, not routine, done by local agency
Eval Notes: From: Krall, Joyce Sent: Monday, August 01, 2016 7:56 AM To: 'Carlos Cardenas' Subject: RE: PERMIT DETERMINATION***LC392, AT&T (IRVNCA11), Irvine Hello Carlos, Thank you for your email. We do not require a permit for a cold start of the monitoring system. Regards, Joyce Krall, REHS Hazardous Waste Specialist III Environmental Health, Health Care Agency Direct: 714.640.9685 Website | Facebook | Twitter From: Carlos Cardenas [mailto:ccardenas@TAIT.COM] Sent: Friday, July 29, 2016 2:31 PM To: Krall, Joyce Cc: Matt Denison; Jennifer Pruitt; Jason Musial; Kristin Brown Subject: PERMIT DETERMINATION***LC392, AT&T (IRVNCA11), Irvine Importance: High Hello Joyce, We are responding to an AT&T alarm on Monday for the following location: LC392 2350 MAIN STREET IRVINE 92614-6223 Does your agency require a permit for a COLD START of the monitoring system? If a Cold Start is performed, we will schedule a recertification at a later date and a [Truncated]

Eval Division: Orange County Environmental Health
Eval Program: UST
Eval Source: CERS,

Eval General Type: Other/Unknown
Eval Date: 08-02-2016
Violations Found: No
Eval Type: Other, not routine, done by local agency
Eval Notes: This Agency received a copy of the facility's 6-16-16 UST monitoring system certifications and spill bucket testing report for their two UST systems. The LC392U004 spill bucket failed testing, was repaired, retested, and passed. All tested components passed.

Eval Division: Orange County Environmental Health
Eval Program: UST
Eval Source: CERS,

Eval General Type: Other/Unknown
Eval Date: 09-04-2015
Violations Found: No
Eval Type: Other, not routine, done by local agency
Eval Notes: This Agency received the facility's secondary containment testing report for the 7-10-15 testing of the repaired piping sump. The tested component passed. This plan check may be closed.

Eval Division: Orange County Environmental Health
Eval Program: UST
Eval Source: CERS,

Map ID
Direction
Distance
Elevation

MAP FINDINGS

Site

Database(s)

EDR ID Number
EPA ID Number

PACIFIC BELL (LC392/IRVNCA11) (Continued)

1000726547

Eval General Type: Other/Unknown
Eval Date: 09-04-2015
Violations Found: No
Eval Type: Other, not routine, done by local agency
Eval Notes: This facility had 4 UST submissions on 7-16-15 and one on 8-27-15 pending review. 7-16-15: 11:11 am submission: Submission accepted pending thorough review of most recent submittal. 11:40 am submission: Submission accepted pending thorough review of most recent submittal. 1:58 am submission: Submission accepted pending thorough review of most recent submittal. 2:01 pm submission: submission NOT accepted. Submission tank information and monitoring plan was evaluated with 2015 on site inspection information. >>Please verify the information provided for pipe monitoring of tank LC392U004. Form identified piping secondary containment as dry. I believe it is brine filled. Coleen O'Malley is the environmental representative. Contact information provided. CFR provided. signed, witnessed, and dated 5-18-15. Mechanism type was certificate of insurance, copy was attached. Owner's statement of UST DO was provided, signed and dated 5-22-15. 8-27-15: Facility [Truncated]

Eval Division: Orange County Environmental Health
Eval Program: UST
Eval Source: CERS,

Eval General Type: Other/Unknown
Eval Date: 10-04-2013
Violations Found: No
Eval Type: Other, not routine, done by local agency
Eval Notes: This Agency received the facility's UST monitoring system certification for activities conducted on 8-20-13. The tested component passed.

Eval Division: Orange County Environmental Health
Eval Program: UST
Eval Source: CERS,

Eval General Type: Other/Unknown
Eval Date: 10-07-2013
Violations Found: No
Eval Type: Other, not routine, done by local agency
Eval Notes: This Agency received the facility's UST monitoring system certification and spill bucket testing report for activities conducted on 7-25-13. All tested components passed.

Eval Division: Orange County Environmental Health
Eval Program: UST
Eval Source: CERS,

Eval General Type: Other/Unknown
Eval Date: 11-13-2015
Violations Found: No
Eval Type: Other, not routine, done by local agency
Eval Notes: Read/review HMBEP, "facility page". Accepted. **UST section will be reviewed separately.**

Eval Division: Orange County Environmental Health
Eval Program: HMRRP
Eval Source: CERS,

Eval General Type: Other/Unknown
Eval Date: 12-08-2015

Map ID
Direction
Distance
Elevation

MAP FINDINGS

Site

Database(s)

EDR ID Number
EPA ID Number

PACIFIC BELL (LC392/IRVNCA11) (Continued)

1000726547

Violations Found: No
Eval Type: Other, not routine, done by local agency
Eval Notes: UST documents approved in CERS. DO = Tait personnel CFR: coverage period starting 6/1/15
Eval Division: Orange County Environmental Health
Eval Program: UST
Eval Source: CERS,

Eval General Type: Other/Unknown
Eval Date: 02-06-2018
Violations Found: No
Eval Type: Other, not routine, done by local agency
Eval Notes: Reviewed and accepted all outstanding UST submittals. Facility has added test reports and updated the DO statement.
Eval Division: Orange County Environmental Health
Eval Program: UST
Eval Source: CERS,

Eval General Type: Other/Unknown
Eval Date: 03-15-2016
Violations Found: No
Eval Type: Other, not routine, done by local agency
Eval Notes: The following documents were received and ACCEPTED on CERS: Business Activities Form Business Owner/Operator Form UST UPC Facility Tank pages (2) Monitoring plans which are approved UST Monitoring Site Plan UST Certification of Financial Responsibility UST Response Plan: Upload Document(s) UST Owner/Operator: Written Agreement Owner Statement of Designated UST Operator Compliance
Eval Division: Orange County Environmental Health
Eval Program: UST
Eval Source: CERS,

Eval General Type: Other/Unknown
Eval Date: 03-31-2017
Violations Found: No
Eval Type: Other, not routine, done by local agency
Eval Notes: Reviewed submissions in CERS in prep for inspection. 3-28-17 facility - accepted. 3-28-17 inventory - accepted.
Eval Division: Orange County Environmental Health
Eval Program: HMRRP
Eval Source: CERS,

Eval General Type: Compliance Evaluation Inspection
Eval Date: 04-05-2017
Violations Found: No
Eval Type: Routine done by local agency
Eval Notes: On site to conduct a routine hazardous materials chemical inventory and business emergency plan (HMBEP) inspection. Rebecca Knoche, environmental site manager, was present for the inspection and provided consent to inspect. The inspection was to confirm the facility's electronic hazardous materials disclosure and business plan. We reviewed the facility's Hazardous material (lead acid batteries, anti-freeze, freon 407C, freon 134A, diesel fuel, motor oil, chemsearch 15000MT) inventory on site. We confirmed the locations of the required items to be mapped. The facility utilizes CERS (California Environmental Reporting System) for their electronic HMBEP submissions. Facility conducts annual employee safety procedure

Map ID
Direction
Distance
Elevation

MAP FINDINGS

Site

Database(s)

EDR ID Number
EPA ID Number

PACIFIC BELL (LC392/IRVNCA11) (Continued)

1000726547

training in the event of a release or a threatened release of hazardous material and will maintain records of topics covered and employees trained

Eval Division: Orange County Environmental Health
Eval Program: HMRRP
Eval Source: CERS,

Eval General Type: Compliance Evaluation Inspection
Eval Date: 05-05-2020
Violations Found: No
Eval Type: Routine done by local agency

Eval Notes: Onsite and met with Robert Fields, AT&T, and walked through the facility and checked trash receptacles inside and outside the facility. Confirmed that no hazardous waste was being stored at the site currently. Reviewed hazardous waste manifests: -waste corrosive liq acidic battery acid, 3 gal dated 3/10/20 The employee's are trained and the records are kept on-site. The contingency plan is also available for review.

Eval Division: Orange County Environmental Health
Eval Program: HW
Eval Source: CERS,

Eval General Type: Compliance Evaluation Inspection
Eval Date: 05-05-2020
Violations Found: No
Eval Type: Routine done by local agency

Eval Notes: Onsite and met with Robert Fields, AT&T, walked through the facility. Confirmed the total oil capacity on-site based on CERS and in the SPCC plan. Reviewed SPCC plan dated 6/14/18, PE certification was confirmed, last review performed 5/5/20. Management reviewed and confirmed the plan. Training records reviewed and are current. Operating procedures and Spill Prevention procedures confirmed. Monitoring/Visual logs reviewed.

Eval Division: Orange County Environmental Health
Eval Program: APSA
Eval Source: CERS,

Eval General Type: Compliance Evaluation Inspection
Eval Date: 05-11-2021
Violations Found: No
Eval Type: Routine done by local agency

Eval Notes: Onsite and met with Robert Fields, AT&T, and walked through the facility and around the perimeter. The portable generators were recently removed from the site. As a result the business activities page, hazardous materials inventory, and site map are not consistent with what was disclosed in the California Environmental Reporting System (CERS) submittal dated 4/6/21 and 1/1/21. Within 30 days please update CERS. The employee's are trained and the records are kept on-site. The contingency plan is also available for review.

Eval Division: Orange County Environmental Health
Eval Program: HMRRP
Eval Source: CERS,

Eval General Type: Other/Unknown
Eval Date: 03-26-2016
Violations Found: No
Eval Type: Other, not routine, done by local agency

Map ID
Direction
Distance
Elevation

MAP FINDINGS

Site

Database(s)

EDR ID Number
EPA ID Number

PACIFIC BELL (LC392/IRVNCA11) (Continued)

1000726547

Eval Notes: Read/review 2016 HMBEP in CERS. Accepted. UST module to be reviewed at a later date.

Eval Division: Orange County Environmental Health
Eval Program: HMRRP
Eval Source: CERS,

Eval General Type: Compliance Evaluation Inspection
Eval Date: 05-05-2020
Violations Found: No
Eval Type: Routine done by local agency
Eval Notes: Onsite and met with Robert Fields, AT&T, and walked through the facility and around the perimeter. Confirmed that the hazardous materials inventory was consistent with what was disclosed in the California Environmental Reporting System submittal dated 5/4/20 and approved on 5/5/20. The employee's are trained and the records are kept on-site. The contingency plan is also available for review.

Eval Division: Orange County Environmental Health
Eval Program: HMRRP
Eval Source: CERS,

Eval General Type: Compliance Evaluation Inspection
Eval Date: 05-10-2023
Violations Found: Yes
Eval Type: Routine done by local agency
Eval Notes: On-site and met with Robert Fields, Environmental Site Manager, to witness the monitoring system certification activities and conduct a routine UST inspection. Tait Environmental, performed the annual testing and had a valid ICC and equipment/monitoring manufacturing certifications. For the VPH system tank U004, the brine sensor in the annular (301), the brine sensors in the sump, vent box, and transition annulars and piping sump sensors (208) alarmed properly (visual and audible) and are not programmed to shut down the turbines when submerged in water. Tank uses suction. L-11 Transition Supply Line Secondary boot was damaged. The supply line hose was disconnected from boot. The cannister had brine in the sensor, this was corrected and it functioned properly. Within 60 days replace/repair the damaged boot and confirm communication. A violation was cited for the damaged boot. For tank U002, the tank annular sensor (420) and sump sensors (208) alarmed properly (visual and audible) and

Eval Division: Orange County Environmental Health
Eval Program: UST
Eval Source: CERS,

Eval General Type: Compliance Evaluation Inspection
Eval Date: 05-11-2021
Violations Found: No
Eval Type: Routine done by local agency
Eval Notes: Onsite and met with Robert Fields, AT&T, walked through the facility. The portable generators were recently removed from the site. The site no longer maintains at or above 1,320 gallons of petroleum based fuel in aboveground storage. As a result, the business activities page, under the Aboveground Petroleum Storage Act, should be updated to "NO" and the APSA section has a status of Not Applicable. Within 30 days please update California Environmental Reporting System (CERS). The site will be removed from this program. If there is a change in the future, please notify this office and update CERS.

Eval Division: Orange County Environmental Health

Map ID
Direction
Distance
Elevation

MAP FINDINGS

Site

Database(s)

EDR ID Number
EPA ID Number

PACIFIC BELL (LC392/IRVNCA11) (Continued)

1000726547

Eval Program: APSA
Eval Source: CERS,

Eval General Type: Other/Unknown
Eval Date: 05-12-2017
Violations Found: No
Eval Type: Other, not routine, done by local agency
Eval Notes: Monitor Certification Notification
Eval Division: Orange County Environmental Health
Eval Program: UST
Eval Source: CERS,

Eval General Type: Other/Unknown
Eval Date: 05-13-2015
Violations Found: No
Eval Type: Other, not routine, done by local agency
Eval Notes: SB 989 test notification
Eval Division: Orange County Environmental Health
Eval Program: UST
Eval Source: CERS,

Eval General Type: Other/Unknown
Eval Date: 06-12-2014
Violations Found: No
Eval Type: Other, not routine, done by local agency
Eval Notes: Received letter from AT&T asking for a "due date" extension in order to determine if the oil/antifreeze located at this site needs to be reported via CERS. New due date is 7-7-14.
Eval Division: Orange County Environmental Health
Eval Program: HMRRP
Eval Source: CERS,

Eval General Type: Compliance Evaluation Inspection
Eval Date: 06-16-2016
Violations Found: Yes
Eval Type: Routine done by local agency
Eval Notes: On site to conduct a routine UST inspection during the facility's annual UST Monitoring System Certification and spill bucket testing. The UST testing technician was Patrick Banbury of Tait Env. His testing credentials were provided for review and were current. Two UST systems supply fuel to the building's backup generators. One 15,000 G diesel UST system and one 10,000 G diesel VPH UST system were in operation. Each tank system has its own monitoring system. The testing technician opened the sumps and provided access to inspection. The sensors were positioned at low points. The two Veeder-root TLS-350 plus monitor panels were observed in operation. The UST monitoring set up and alarm histories were provided for review. The UST documentation maintained on site and available for review included: Valid UST operating permit, UST Monitoring Plan, UST Response Plan, UST certificate of financial responsibility, Designated UST Operator (DO) monthly inspection reports, [Truncated]

Eval Division: Orange County Environmental Health
Eval Program: UST
Eval Source: CERS,

Eval General Type: Compliance Evaluation Inspection
Eval Date: 05-11-2021

Map ID
Direction
Distance
Elevation

MAP FINDINGS

Site

Database(s)

EDR ID Number
EPA ID Number

PACIFIC BELL (LC392/IRVNCA11) (Continued)

1000726547

Violations Found: No
Eval Type: Routine done by local agency
Eval Notes: Onsite and met with Robert Fields, AT&T, and walked through the facility and checked trash receptacles inside and outside the facility. Confirmed that no hazardous waste was being stored at the site currently. Reviewed hazardous waste manifests for the last year:
- Hazardous Waste Solids 80+50 lb - Used Waste Oil 160 g - Oil Filters 100 lb
The employee's are trained and the records are kept on-site. The contingency plan is also available for review.
Eval Division: Orange County Environmental Health
Eval Program: HW
Eval Source: CERS,

Coordinates:
Site ID: 434119
Facility Name: AT&T California - LC392
Env Int Type Code: HMBP
Program ID: 10447363
Coord Name: Not reported
Ref Point Type Desc: Center of a facility or station.,
Latitude: 33.683820
Longitude: -117.846840

Affiliation:
Affiliation Type Desc: CUPA District
Entity Name: Orange County Env Health
Entity Title: Not reported
Affiliation Address: 1241 East Dyer Road Suite 120
Affiliation City: Santa Ana
Affiliation State: CA
Affiliation Country: Not reported
Affiliation Zip: 92705-5611
Affiliation Phone: (714) 433-6406,

Affiliation Type Desc: Document Preparer
Entity Name: Peter Burnell, Sigma Consultants, Inc.
Entity Title: Not reported
Affiliation Address: Not reported
Affiliation City: Not reported
Affiliation State: Not reported
Affiliation Country: Not reported
Affiliation Zip: Not reported
Affiliation Phone: ,

Affiliation Type Desc: Parent Corporation
Entity Name: Pacific Bell Telephone Company dba AT&T California
Entity Title: Not reported
Affiliation Address: Not reported
Affiliation City: Not reported
Affiliation State: Not reported
Affiliation Country: Not reported
Affiliation Zip: Not reported
Affiliation Phone: ,

Affiliation Type Desc: UST Property Owner Name
Entity Name: Pacific Bell Telephone Company dba AT&T California

Map ID
Direction
Distance
Elevation

MAP FINDINGS

Site

Database(s)

EDR ID Number
EPA ID Number

PACIFIC BELL (LC392/IRVNCA11) (Continued)

1000726547

Entity Title: Not reported
Affiliation Address: 311 S. Akard Street, Floor 12
Affiliation City: Dallas
Affiliation State: TX
Affiliation Country: United States
Affiliation Zip: 75202
Affiliation Phone: (800) 566-9347,

Affiliation Type Desc: UST Tank Operator
Entity Name: Pacific Bell Telephone Company dba AT&T California
Entity Title: Not reported
Affiliation Address: 311 S. Akard Street, Floor 12
Affiliation City: Dallas
Affiliation State: TX
Affiliation Country: United States
Affiliation Zip: 75202
Affiliation Phone: (800) 566-9347,

Affiliation Type Desc: Environmental Contact
Entity Name: AT&T EH&S Hotline - Option #1
Entity Title: Not reported
Affiliation Address: 311 S. Akard Street, Floor 12
Affiliation City: Dallas
Affiliation State: TX
Affiliation Country: Not reported
Affiliation Zip: 75202
Affiliation Phone: ,

Affiliation Type Desc: Operator
Entity Name: AT&T California
Entity Title: Not reported
Affiliation Address: Not reported
Affiliation City: Not reported
Affiliation State: Not reported
Affiliation Country: Not reported
Affiliation Zip: Not reported
Affiliation Phone: (800) 566-9347,

Affiliation Type Desc: Facility Mailing Address
Entity Name: Mailing Address
Entity Title: Not reported
Affiliation Address: 311 S. Akard Street, Floor 12
Affiliation City: Dallas
Affiliation State: TX
Affiliation Country: Not reported
Affiliation Zip: 75202
Affiliation Phone: ,

Affiliation Type Desc: Identification Signer
Entity Name: Jeremy McGrue
Entity Title: National EPCRA Manager
Affiliation Address: Not reported
Affiliation City: Not reported
Affiliation State: Not reported
Affiliation Country: Not reported
Affiliation Zip: Not reported
Affiliation Phone: ,

Map ID
Direction
Distance
Elevation

MAP FINDINGS

Site

Database(s)

EDR ID Number
EPA ID Number

PACIFIC BELL (LC392/IRVNCA11) (Continued)

1000726547

Affiliation Type Desc: UST Tank Owner
Entity Name: Pacific Bell Telephone Company dba AT&T California
Entity Title: Not reported
Affiliation Address: 311 S. Akard Street, Floor 12
Affiliation City: Dallas
Affiliation State: TX
Affiliation Country: United States
Affiliation Zip: 75202
Affiliation Phone: (800) 566-9347,

Affiliation Type Desc: Legal Owner
Entity Name: Pacific Bell Telephone Company dba AT&T California
Entity Title: Not reported
Affiliation Address: 311 S. Akard Street, Floor 12
Affiliation City: Dallas
Affiliation State: TX
Affiliation Country: United States
Affiliation Zip: 75202
Affiliation Phone: (469) 295-2319,

Affiliation Type Desc: UST Permit Applicant
Entity Name: Sarah Bullock
Entity Title: Authorized Agent to AT&T
Affiliation Address: Not reported
Affiliation City: Not reported
Affiliation State: Not reported
Affiliation Country: Not reported
Affiliation Zip: Not reported
Affiliation Phone: (800) 566-9347,

BH313
SW
1/4-1/2
0.291 mi.
1536 ft.

PACIFIC BELL (LC392/IRVNCA11)
2350 MAIN ST
IRVINE, CA 92714

CA LUST **U003804923**
CA SWEEPS UST **N/A**

Site 6 of 6 in cluster BH

Relative:
Lower
Actual:
36 ft.

LUST:
Name: PACIFIC BELL
Address: 2350 MAIN
City,State,Zip: IRVINE, CA 92714
Lead Agency: ORANGE COUNTY LOP
Case Type: LUST Cleanup Site
Geo Track: http://geotracker.waterboards.ca.gov/profile_report.asp?global_id=T0605901568
Global Id: T0605901568
Latitude: 33.6845748
Longitude: -117.8501311
Status: Completed - Case Closed
Status Date: 11/02/1998
Case Worker: Not reported
RB Case Number: 083002128T
Local Agency: Not reported
File Location: Local Agency
Local Case Number: 92UT082
Potential Media Affect: Soil
Potential Contaminants of Concern: Diesel
EPA Region: 9
Coordinate Source: Google Geocode

Map ID
Direction
Distance
Elevation

MAP FINDINGS

Site

Database(s)

EDR ID Number
EPA ID Number

PACIFIC BELL (LC392/IRVNCA11) (Continued)

U003804923

Cuf Case: NO
Quantity Released Gallons: 0
Begin Date: 06/03/1992
Leak Reported Date: 06/03/1992
How Discovered: Tank Closure
How Discovered Description: Not reported
Discharge Source: Not reported
Discharge Cause: Not reported
Stop Method: Close and Remove Tank
Stop Description: Not reported
No Further Action Date: 11/02/1998
CA Water Watershed Name: Santa Ana River - Lower Santa Ana River - East Coastal Plain (801.11)
Dwr Groundwater Subbasin Name: Coastal Plain Of Orange County (8-001)
Disadvantaged Community: Not reported
CA Enviroscreen 3 Score: 76-80%
CA Enviroscreen 4 Score: 60-65%
Military DOD Site: No
Facility Project Subtype: Not reported
RWQCB Region: SANTA ANA RWQCB (REGION 8)
Site History: Not reported

LUST:

Global Id: T0605901568
Contact Type: Regional Board Caseworker
Contact Name: MIGUEL OVIEDO
Organization Name: SANTA ANA RWQCB (REGION 8)
Address: 3737 Main Street, Suite 500
City: RIVERSIDE
Email: miguel.oviedo@waterboards.ca.gov
Phone Number: 9517823238

LUST:

Global Id: T0605901568
Action Type: Other
Date: 06/03/1992
Action: Leak Discovery

Global Id: T0605901568
Action Type: Other
Date: 06/03/1992
Action: Leak Reported

LUST:

Global Id: T0605901568
Status: Open - Case Begin Date
Status Date: 06/03/1992

Global Id: T0605901568
Status: Completed - Case Closed
Status Date: 11/02/1998

ORANGE CO. LUST:

Name: PACIFIC BELL
Address: 2350 MAIN ST
City,State,Zip: IRVINE, CA 92714

Map ID
Direction
Distance
Elevation

MAP FINDINGS

Site

Database(s)

EDR ID Number
EPA ID Number

PACIFIC BELL (LC392/IRVNCA11) (Continued)

U003804923

Region: ORANGE
Facility Id: 92UT082
Current Status: CLOSED
Type of Closure: Closure certification issued
Released Substance: Not reported
Date Closed: 11/02/1998
File Location: Local Agency

SWEEPS UST:

Name: PACIFIC BELL (LC392/IRVNCA11)
Address: 2350 MAIN ST
City: IRVINE
Status: Active
Comp Number: 4134
Number: 9
Board Of Equalization: Not reported
Referral Date: 09-30-92
Action Date: 09-15-92
Created Date: 02-29-88
Owner Tank Id: Not reported
SWRCB Tank Id: 30-000-004134-000001
Tank Status: A
Capacity: 10000
Active Date: Not reported
Tank Use: M.V. FUEL
STG: P
Content: DIESEL
Number Of Tanks: 1

314
SSE
1/4-1/2
0.291 mi.
1538 ft.

OLEN COMMERCIAL REALTY GROUP, DBA JAMBOREE CORPORA
2802-2823 MCGAW AVE
IRVINE, CA 92614

CA CPS-SLIC S119777528
CA CERS N/A

Relative:
Lower
Actual:
38 ft.

CPS-SLIC:
Name: OLEN COMMERCIAL REALTY GROUP, DBA JAMBOREE CORPORATE PARK
Address: 2802-2823 MCGAW AVE
City,State,Zip: IRVINE, CA 92614
Region: STATE
Facility Status: Completed - Case Closed
Status Date: 10/17/2019
Global Id: T10000010083
Lead Agency: SANTA ANA RWQCB (REGION 8)
Lead Agency Case Number: Not reported
Latitude: 33.68523
Longitude: -117.83353
Case Type: Cleanup Program Site
Case Worker: MAO
Local Agency: Not reported
RB Case Number: Not reported
File Location: Regional Board
Potential Media Affected: Not reported
Potential Contaminants of Concern: Not reported
EPA Region: 9
Coordinate Source: Not reported
Cuf Case: NO

Map ID
Direction
Distance
Elevation

MAP FINDINGS

Site

Database(s)

EDR ID Number
EPA ID Number

OLEN COMMERCIAL REALTY GROUP, DBA JAMBOREE CORPORATE PARK (Continued)

S119777528

Quantity Released Gallons: Not reported
Begin Date: 05/15/1992
Leak Reported Date: 04/01/1999
How Discovered: Not reported
How Discovered Description: Not reported
Discharge Source: Not reported
Discharge Cause: Unknown
Stop Method: Not reported
Stop Description: Not reported
No Further Action Date: 10/17/2019
CA Water Watershed Name: Santa Ana River - Lower Santa Ana River - East Coastal Plain (801.11)
Dwr Groundwater Subbasin Name: Coastal Plain Of Orange County (8-001)
Disadvantaged Community: Not reported
CA Enviroscreen 3 Score: 71-75%
CA Enviroscreen 4 Score: 60-65%
Military DOD Site: No
Facility Project Subtype: Not reported
RWQCB Region: SANTA ANA RWQCB (REGION 8)
Site History: Not reported

[Click here to access the California GeoTracker records for this facility:](#)

CERS:

Name: OLEN COMMERCIAL REALTY GROUP, DBA JAMBOREE CORPORATE PARK
Address: 2802-2823 MCGAW AVE
City,State,Zip: IRVINE, CA 92614
Site ID: 673291
CERS ID: T10000010083
CERS Description: Cleanup Program Site

Affiliation:

Affiliation Type Desc: Regional Board Caseworker
Entity Name: MIGUEL OVIEDO - SANTA ANA RWQCB (REGION 8)
Entity Title: Not reported
Affiliation Address: 3737 Main Street, Suite 500
Affiliation City: RIVERSIDE
Affiliation State: CA
Affiliation Country: Not reported
Affiliation Zip: Not reported
Affiliation Phone: 9517823238,

**BG315
ESE
1/4-1/2
0.296 mi.
1561 ft.**

**OLEN COMMERCIAL REALTY GROUP, JAMBOREE BUSINESS CE
2691 RICHTER AVENUE
IRVINE, CA**

**CA CPS-SLIC S119777543
CA CERS N/A**

Site 4 of 4 in cluster BG

**Relative:
Higher
Actual:
42 ft.**

CPS-SLIC:
Name: OLEN COMMERCIAL REALTY GROUP, JAMBOREE BUSINESS CENTER
Address: 2691 RICHTER AVENUE
City,State,Zip: IRVINE, CA
Region: STATE
Facility Status: Completed - Case Closed
Status Date: 10/17/2019
Global Id: T10000010119
Lead Agency: SANTA ANA RWQCB (REGION 8)
Lead Agency Case Number: Not reported

Map ID
Direction
Distance
Elevation

MAP FINDINGS

Site

Database(s)

EDR ID Number
EPA ID Number

OLEN COMMERCIAL REALTY GROUP, JAMBOREE BUSINESS CENTER (Continued)

S119777543

Latitude: 33.69121
Longitude: -117.83068
Case Type: Cleanup Program Site
Case Worker: MAO
Local Agency: Not reported
RB Case Number: Not reported
File Location: Not reported
Potential Media Affected: Other Groundwater (uses other than drinking water), Soil
Potential Contaminants of Concern: Tetrachloroethylene (PCE), Trichloroethylene (TCE)
EPA Region: 9
Coordinate Source: Not reported
Cuf Case: NO
Quantity Released Gallons: Not reported
Begin Date: 04/02/1999
Leak Reported Date: Not reported
How Discovered: Not reported
How Discovered Description: Not reported
Discharge Source: Not reported
Discharge Cause: Not reported
Stop Method: Not reported
Stop Description: Not reported
No Further Action Date: 10/17/2019
CA Water Watershed Name: Santa Ana River - Lower Santa Ana River - East Coastal Plain (801.11)
Dwr Groundwater Subbasin Name: Coastal Plain Of Orange County (8-001)
Disadvantaged Community: Not reported
CA Enviroscreen 3 Score: 71-75%
CA Enviroscreen 4 Score: 60-65%
Military DOD Site: No
Facility Project Subtype: Not reported
RWQCB Region: SANTA ANA RWQCB (REGION 8)
Site History: Not reported

[Click here to access the California GeoTracker records for this facility:](#)

CERS:

Name: OLEN COMMERCIAL REALTY GROUP, JAMBOREE BUSINESS CENTER
Address: 2691 RICHTER AVENUE
City,State,Zip: IRVINE, CA
Site ID: 673292
CERS ID: T10000010119
CERS Description: Cleanup Program Site

Affiliation:

Affiliation Type Desc: Regional Board Caseworker
Entity Name: MIGUEL OVIEDO - SANTA ANA RWQCB (REGION 8)
Entity Title: Not reported
Affiliation Address: 3737 Main Street, Suite 500
Affiliation City: RIVERSIDE
Affiliation State: CA
Affiliation Country: Not reported
Affiliation Zip: Not reported
Affiliation Phone: 9517823238,

Map ID
Direction
Distance
Elevation

MAP FINDINGS

Site

Database(s)

EDR ID Number
EPA ID Number

BI316 **PROFICIENT FOODS COMPANY**
SW **17872 CARTWRIGHT**
1/4-1/2 **IRVINE, CA 92714**
0.300 mi.
1583 ft. **Site 1 of 6 in cluster BI**

CA LUST **S110654811**
CA HWTS **N/A**
CA HAZNET
CA CERS

Relative:
Lower
Actual:
35 ft.

LUST:

Name: PROFICIENT FOOD CORP
Address: 17872 CARTWRIGHT
City,State,Zip: IRVINE, CA 92714
Lead Agency: ORANGE COUNTY LOP
Case Type: LUST Cleanup Site
Geo Track: http://geotracker.waterboards.ca.gov/profile_report.asp?global_id=T0605916574
Global Id: T0605916574
Latitude: 33.681349
Longitude: -117.844651
Status: Completed - Case Closed
Status Date: 03/05/1985
Case Worker: Not reported
RB Case Number: Not reported
Local Agency: Not reported
File Location: Local Agency
Local Case Number: 85UT009
Potential Media Affect: Under Investigation
Potential Contaminants of Concern: Diesel
EPA Region: 9
Coordinate Source: Google Geocode
Cuf Case: NO
Quantity Released Gallons: 0
Begin Date: 03/05/1985
Leak Reported Date: 01/01/1965
How Discovered: Tank Closure
How Discovered Description: Not reported
Discharge Source: Not reported
Discharge Cause: Not reported
Stop Method: Close and Remove Tank
Stop Description: Not reported
No Further Action Date: 03/05/1985
CA Water Watershed Name: Santa Ana River - Lower Santa Ana River - East Coastal Plain (801.11)
Dwr Groundwater Subbasin Name: Coastal Plain Of Orange County (8-001)
Disadvantaged Community: Not reported
CA Enviroscreen 3 Score: 76-80%
CA Enviroscreen 4 Score: 60-65%
Military DOD Site: No
Facility Project Subtype: Not reported
RWQCB Region: SANTA ANA RWQCB (REGION 8)
Site History: Not reported

LUST:

Global Id: T0605916574
Contact Type: Regional Board Caseworker
Contact Name: MAILE SEEGER GEE
Organization Name: SANTA ANA RWQCB (REGION 8)
Address: 3737 MAIN STREET, SUITE 500
City: RIVERSIDE
Email: maile.gee@waterboards.ca.gov
Phone Number: 9517824379

LUST:

Map ID
Direction
Distance
Elevation

MAP FINDINGS

Site

Database(s)

EDR ID Number
EPA ID Number

PROFICIENT FOODS COMPANY (Continued)

S110654811

Global Id: T0605916574
Status: Completed - Case Closed
Status Date: 03/05/1985

Global Id: T0605916574
Status: Open - Case Begin Date
Status Date: 03/05/1985

Name: PROFICIENT FOODS COMPANY
Address: 17872 CARTWRIGHT
City,State,Zip: IRVINE, CA 92714
Lead Agency: ORANGE COUNTY LOP
Case Type: LUST Cleanup Site
Geo Track: http://geotracker.waterboards.ca.gov/profile_report.asp?global_id=T0605900439
Global Id: T0605900439
Latitude: 33.681271
Longitude: -117.844766
Status: Completed - Case Closed
Status Date: 05/11/1993
Case Worker: Not reported
RB Case Number: 083000551T
Local Agency: Not reported
File Location: Local Agency
Local Case Number: 91UT009
Potential Media Affect: Other Groundwater (uses other than drinking water)
Potential Contaminants of Concern: Diesel
EPA Region: 9
Coordinate Source: Google Geocode
Cuf Case: NO
Quantity Released Gallons: 0
Begin Date: 01/09/1991
Leak Reported Date: 01/09/1991
How Discovered: Tank Closure
How Discovered Description: Not reported
Discharge Source: Not reported
Discharge Cause: Not reported
Stop Method: Close and Remove Tank
Stop Description: Not reported
No Further Action Date: 05/11/1993
CA Water Watershed Name: Santa Ana River - Lower Santa Ana River - East Coastal Plain (801.11)
Dwr Groundwater Subbasin Name: Coastal Plain Of Orange County (8-001)
Disadvantaged Community: Not reported
CA Enviroscreen 3 Score: 76-80%
CA Enviroscreen 4 Score: 60-65%
Military DOD Site: No
Facility Project Subtype: Not reported
RWQCB Region: SANTA ANA RWQCB (REGION 8)
Site History: Not reported

LUST:

Global Id: T0605900439
Contact Type: Regional Board Caseworker
Contact Name: MAILE SEEGER GEE
Organization Name: SANTA ANA RWQCB (REGION 8)
Address: 3737 MAIN STREET, SUITE 500
City: RIVERSIDE
Email: maile.gee@waterboards.ca.gov

Map ID
Direction
Distance
Elevation

MAP FINDINGS

Site

Database(s)

EDR ID Number
EPA ID Number

PROFICIENT FOODS COMPANY (Continued)

S110654811

Phone Number: 9517824379

LUST:

Global Id: T0605900439
Action Type: Other
Date: 01/09/1991
Action: Leak Discovery

Global Id: T0605900439
Action Type: Other
Date: 01/09/1991
Action: Leak Reported

LUST:

Global Id: T0605900439
Status: Open - Case Begin Date
Status Date: 01/09/1991

Global Id: T0605900439
Status: Completed - Case Closed
Status Date: 05/11/1993

ORANGE CO. LUST:

Name: PROFICIENT FOOD CORP
Address: 17872 CARTWRIGHT RD
City,State,Zip: IRVINE, CA 92714
Region: ORANGE
Facility Id: 85UT009
Current Status: CLOSED
Type of Closure: Closure certification issued
Released Substance: Not reported
Date Closed: 03/05/1985
File Location: Local Agency

Name: PROFICIENT FOODS COMPANY
Address: 17872 CARTWRIGHT RD
City,State,Zip: IRVINE, CA 92714
Region: ORANGE
Facility Id: 91UT009
Current Status: CLOSED
Type of Closure: Closure certification issued
Released Substance: Not reported
Date Closed: 05/11/1993
File Location: Local Agency

HWTS:

Name: QUANTUM TECHLOGIES INC
Address: 17872 CARTWRIGHT RD
Address 2: Not reported
City,State,Zip: IRVINE, CA 92614
EPA ID: CAL000170502
Inactive Date: 06/30/2005
Create Date: 07/20/1998
Last Act Date: Not reported

Map ID
Direction
Distance
Elevation

MAP FINDINGS

Site

Database(s)

EDR ID Number
EPA ID Number

PROFICIENT FOODS COMPANY (Continued)

S110654811

Mailing Name: Not reported
Mailing Address: 17872 CARTWRIGHT RD
Mailing Address 2: Not reported
Mailing City,State,Zip: IRVINE, CA 926140000
Owner Name: QUANTUM TECHNOLOGIES INC
Owner Address: 17872 CARTWRIGHT RD
Owner Address 2: Not reported
Owner City,State,Zip: IRVINE, CA 926140000
Owner Phone: Not reported
Owner Fax: Not reported
Contact Name: PAMELA ROBERTS
Contact Address: 17872 CARTWRIGHT
Contact Address 2: Not reported
City,State,Zip: IRVINE, CA 926140000
Contact Phone: Not reported
Contact Fax: Not reported
Facility Status: Inactive
Facility Type: PERMANENT
Category: STATE
Latitude: 33.681564
Longitude: -117.845549

NAICS:

EPA ID: CAL000170502
Create Date: 2002-03-14 16:36:28.000
NAICS Code: 3362
NAICS Description: Motor Vehicle Body and Trailer Manufacturing
Issued EPA ID Date: 1998-07-20 00:00:00
Inactive Date: 2005-06-30 15:01:00
Facility Name: QUANTUM TECHNOLOGIES INC
Facility Address: 17872 CARTWRIGHT RD
Facility Address 2: Not reported
Facility City: IRVINE
Facility County: Not reported
Facility State: CA
Facility Zip: 926140000

HAZNET:

Name: QUANTUM TECHLOGIES INC
Address: 17872 CARTWRIGHT RD
Address 2: Not reported
City,State,Zip: IRVINE, CA 926140000
Contact: PAMELA ROBERTS
Telephone: 9493994682
Mailing Name: Not reported
Mailing Address: 17872 CARTWRIGHT RD

Year: 2001
Gepaid: CAL000170502
TSD EPA ID: CAD008302903
CA Waste Code: 212 - Oxygenated solvents (acetone, butanol, ethyl acetate, etc.)
Disposal Method: R01 - Recycler
Tons: 1.0395

Year: 2001
Gepaid: CAL000170502

Map ID
Direction
Distance
Elevation

MAP FINDINGS

Site

Database(s)

EDR ID Number
EPA ID Number

PROFICIENT FOODS COMPANY (Continued)

S110654811

TSD EPA ID:	CAT080013352
CA Waste Code:	223 - Unspecified oil-containing waste
Disposal Method:	R01 - Recycler
Tons:	5.004
Year:	2001
Gepaid:	CAL000170502
TSD EPA ID:	CAT080013352
CA Waste Code:	214 - Unspecified solvent mixture
Disposal Method:	R01 - Recycler
Tons:	0.18
Year:	2001
Gepaid:	CAL000170502
TSD EPA ID:	CAD008302903
CA Waste Code:	221 - Waste oil and mixed oil
Disposal Method:	R01 - Recycler
Tons:	0.266
Year:	2001
Gepaid:	CAL000170502
TSD EPA ID:	CAD008302903
CA Waste Code:	331 - Off-specification, aged or surplus organics
Disposal Method:	H01 - Transfer Station
Tons:	0.66
Year:	2001
Gepaid:	CAL000170502
TSD EPA ID:	CAT000646117
CA Waste Code:	352 - Other organic solids
Disposal Method:	D80 - Disposal, Land Fill
Tons:	34.062
Year:	2000
Gepaid:	CAL000170502
TSD EPA ID:	CAT080014079
CA Waste Code:	331 - Off-specification, aged or surplus organics
Disposal Method:	H01 - Transfer Station
Tons:	0.1
Year:	2000
Gepaid:	CAL000170502
TSD EPA ID:	CAT000646117
CA Waste Code:	352 - Other organic solids
Disposal Method:	D80 - Disposal, Land Fill
Tons:	1.359
Year:	2000
Gepaid:	CAL000170502
TSD EPA ID:	CAT080014079
CA Waste Code:	122 - Alkaline solution without metals pH >= 12.5
Disposal Method:	H01 - Transfer Station
Tons:	0.0075
Year:	2000
Gepaid:	CAL000170502
TSD EPA ID:	CAD008302903

Map ID
Direction
Distance
Elevation

MAP FINDINGS

Site

Database(s)

EDR ID Number
EPA ID Number

PROFICIENT FOODS COMPANY (Continued)

S110654811

CA Waste Code: 212 - Oxygenated solvents (acetone, butanol, ethyl acetate, etc.)
Disposal Method: R01 - Recycler
Tons: 0.175

[Click this hyperlink](#) while viewing on your computer to access
4 additional CA HAZNET: record(s) in the EDR Site Report.

Additional Info:

Year: 2001
Gen EPA ID: CAL000170502

Shipment Date: 20010817
Creation Date: 11/1/2001 0:00:00
Receipt Date: 20010821
Manifest ID: 20730137
Trans EPA ID: NJD080631369
Trans Name: Not reported
Trans 2 EPA ID: Not reported
Trans 2 Name: Not reported
TSDf EPA ID: CAD008302903
Trans Name: Not reported
TSDf Alt EPA ID: Not reported
TSDf Alt Name: Not reported
Waste Code Description: 221 - Waste oil and mixed oil
RCRA Code: Not reported
Meth Code: R01 - Recycler
Quantity Tons: 0.266
Waste Quantity: 70
Quantity Unit: G
Additional Code 1: Not reported
Additional Code 2: Not reported
Additional Code 3: Not reported
Additional Code 4: Not reported
Additional Code 5: Not reported

Shipment Date: 20010817
Creation Date: 11/1/2001 0:00:00
Receipt Date: 20010821
Manifest ID: 20730137
Trans EPA ID: NJD080631369
Trans Name: Not reported
Trans 2 EPA ID: Not reported
Trans 2 Name: Not reported
TSDf EPA ID: CAD008302903
Trans Name: Not reported
TSDf Alt EPA ID: Not reported
TSDf Alt Name: Not reported
Waste Code Description: 212 - Oxygenated solvents (acetone, butanol, ethyl acetate, etc.)
RCRA Code: F003
Meth Code: R01 - Recycler
Quantity Tons: 0.2145
Waste Quantity: 65
Quantity Unit: G
Additional Code 1: Not reported
Additional Code 2: Not reported
Additional Code 3: Not reported

Map ID
Direction
Distance
Elevation

MAP FINDINGS

Site

Database(s)

EDR ID Number
EPA ID Number

PROFICIENT FOODS COMPANY (Continued)

S110654811

Additional Code 4:	Not reported
Additional Code 5:	Not reported
Shipment Date:	20010809
Creation Date:	10/1/2001 0:00:00
Receipt Date:	20010810
Manifest ID:	20435606
Trans EPA ID:	CAT000624247
Trans Name:	Not reported
Trans 2 EPA ID:	Not reported
Trans 2 Name:	Not reported
TSDf EPA ID:	CAT000646117
Trans Name:	Not reported
TSDf Alt EPA ID:	Not reported
TSDf Alt Name:	Not reported
Waste Code Description:	352 - Other organic solids
RCRA Code:	Not reported
Meth Code:	D80 - Disposal, Land Fill
Quantity Tons:	16.856
Waste Quantity:	20
Quantity Unit:	Y
Additional Code 1:	Not reported
Additional Code 2:	Not reported
Additional Code 3:	Not reported
Additional Code 4:	Not reported
Additional Code 5:	Not reported
Shipment Date:	20010706
Creation Date:	10/1/2001 0:00:00
Receipt Date:	20010711
Manifest ID:	20440763
Trans EPA ID:	NJD080631369
Trans Name:	Not reported
Trans 2 EPA ID:	Not reported
Trans 2 Name:	Not reported
TSDf EPA ID:	CAD008302903
Trans Name:	Not reported
TSDf Alt EPA ID:	Not reported
TSDf Alt Name:	Not reported
Waste Code Description:	212 - Oxygenated solvents (acetone, butanol, ethyl acetate, etc.
RCRA Code:	D001
Meth Code:	R01 - Recycler
Quantity Tons:	0.495
Waste Quantity:	150
Quantity Unit:	G
Additional Code 1:	Not reported
Additional Code 2:	Not reported
Additional Code 3:	Not reported
Additional Code 4:	Not reported
Additional Code 5:	Not reported
Shipment Date:	20010615
Creation Date:	8/24/2001 0:00:00
Receipt Date:	20010619
Manifest ID:	20728303
Trans EPA ID:	NJD080631369
Trans Name:	Not reported

Map ID
Direction
Distance
Elevation

MAP FINDINGS

Site

Database(s)

EDR ID Number
EPA ID Number

PROFICIENT FOODS COMPANY (Continued)

S110654811

Trans 2 EPA ID: Not reported
Trans 2 Name: Not reported
TSDf EPA ID: CAD008302903
Trans Name: Not reported
TSDf Alt EPA ID: Not reported
TSDf Alt Name: Not reported
Waste Code Description: 331 - Off-specification, aged, or surplus organics
RCRA Code: D002
Meth Code: H01 - Transfer Station
Quantity Tons: 0.66
Waste Quantity: 200
Quantity Unit: G
Additional Code 1: Not reported
Additional Code 2: Not reported
Additional Code 3: Not reported
Additional Code 4: Not reported
Additional Code 5: Not reported

Shipment Date: 20010525
Creation Date: 7/20/2001 0:00:00
Receipt Date: 20010525
Manifest ID: 20440673
Trans EPA ID: CAT000624247
Trans Name: Not reported
Trans 2 EPA ID: Not reported
Trans 2 Name: Not reported
TSDf EPA ID: CAT000646117
Trans Name: Not reported
TSDf Alt EPA ID: Not reported
TSDf Alt Name: Not reported
Waste Code Description: 352 - Other organic solids
RCRA Code: Not reported
Meth Code: D80 - Disposal, Land Fill
Quantity Tons: 16.856
Waste Quantity: 20
Quantity Unit: Y
Additional Code 1: Not reported
Additional Code 2: Not reported
Additional Code 3: Not reported
Additional Code 4: Not reported
Additional Code 5: Not reported

Shipment Date: 20010207
Creation Date: 4/19/2001 0:00:00
Receipt Date: 20010216
Manifest ID: 99337260
Trans EPA ID: NJD080631369
Trans Name: Not reported
Trans 2 EPA ID: Not reported
Trans 2 Name: Not reported
TSDf EPA ID: CAT000646117
Trans Name: Not reported
TSDf Alt EPA ID: Not reported
TSDf Alt Name: Not reported
Waste Code Description: 352 - Other organic solids
RCRA Code: Not reported
Meth Code: D80 - Disposal, Land Fill

Map ID
Direction
Distance
Elevation

MAP FINDINGS

Site

Database(s)

EDR ID Number
EPA ID Number

PROFICIENT FOODS COMPANY (Continued)

S110654811

Quantity Tons:	0.35
Waste Quantity:	700
Quantity Unit:	P
Additional Code 1:	Not reported
Additional Code 2:	Not reported
Additional Code 3:	Not reported
Additional Code 4:	Not reported
Additional Code 5:	Not reported
Shipment Date:	20010207
Creation Date:	4/30/2001 0:00:00
Receipt Date:	20010209
Manifest ID:	99337259
Trans EPA ID:	NJD080631369
Trans Name:	Not reported
Trans 2 EPA ID:	Not reported
Trans 2 Name:	Not reported
TSDf EPA ID:	CAD008302903
Trans Name:	Not reported
TSDf Alt EPA ID:	Not reported
TSDf Alt Name:	Not reported
Waste Code Description:	212 - Oxygenated solvents (acetone, butanol, ethyl acetate, etc.
RCRA Code:	D001
Meth Code:	R01 - Recycler
Quantity Tons:	0.33
Waste Quantity:	100
Quantity Unit:	G
Additional Code 1:	Not reported
Additional Code 2:	Not reported
Additional Code 3:	Not reported
Additional Code 4:	Not reported
Additional Code 5:	Not reported
Shipment Date:	20010201
Creation Date:	4/30/2001 0:00:00
Receipt Date:	20010215
Manifest ID:	20789600
Trans EPA ID:	CAD028277036
Trans Name:	Not reported
Trans 2 EPA ID:	Not reported
Trans 2 Name:	Not reported
TSDf EPA ID:	CAT080013352
Trans Name:	Not reported
TSDf Alt EPA ID:	CAT080013352
TSDf Alt Name:	Not reported
Waste Code Description:	223 - Unspecified oil-containing waste
RCRA Code:	Not reported
Meth Code:	R01 - Recycler
Quantity Tons:	5.004
Waste Quantity:	1200
Quantity Unit:	G
Additional Code 1:	Not reported
Additional Code 2:	Not reported
Additional Code 3:	Not reported
Additional Code 4:	Not reported
Additional Code 5:	Not reported

Map ID
Direction
Distance
Elevation

MAP FINDINGS

Site

Database(s)

EDR ID Number
EPA ID Number

PROFICIENT FOODS COMPANY (Continued)

S110654811

Shipment Date: 20010201
Creation Date: 4/30/2001 0:00:00
Receipt Date: 20010215
Manifest ID: 20789600
Trans EPA ID: CAD028277036
Trans Name: Not reported
Trans 2 EPA ID: Not reported
Trans 2 Name: Not reported
TSDf EPA ID: CAT080013352
Trans Name: Not reported
TSDf Alt EPA ID: CAT080013352
TSDf Alt Name: Not reported
Waste Code Description: 214 - Unspecified solvent mixture
RCRA Code: D001
Meth Code: R01 - Recycler
Quantity Tons: 0.18
Waste Quantity: 50
Quantity Unit: G
Additional Code 1: Not reported
Additional Code 2: Not reported
Additional Code 3: Not reported
Additional Code 4: Not reported
Additional Code 5: Not reported

Additional Info:

Year: 2000
Gen EPA ID: CAL000170502

Shipment Date: 20001020
Creation Date: 12/13/2000 0:00:00
Receipt Date: 20001027
Manifest ID: 20436481
Trans EPA ID: NJD080631369
Trans Name: Not reported
Trans 2 EPA ID: Not reported
Trans 2 Name: Not reported
TSDf EPA ID: CAT000646117
Trans Name: Not reported
TSDf Alt EPA ID: Not reported
TSDf Alt Name: Not reported
Waste Code Description: 352 - Other organic solids
RCRA Code: Not reported
Meth Code: D80 - Disposal, Land Fill
Quantity Tons: 0.3
Waste Quantity: 600
Quantity Unit: P
Additional Code 1: Not reported
Additional Code 2: Not reported
Additional Code 3: Not reported
Additional Code 4: Not reported
Additional Code 5: Not reported

Shipment Date: 20000901
Creation Date: 12/13/2000 0:00:00
Receipt Date: 20000912
Manifest ID: 20443743
Trans EPA ID: NJD080631369

Map ID
Direction
Distance
Elevation

MAP FINDINGS

Site

Database(s)

EDR ID Number
EPA ID Number

PROFICIENT FOODS COMPANY (Continued)

S110654811

Trans Name:	Not reported
Trans 2 EPA ID:	CAT000624247
Trans 2 Name:	Not reported
TSDf EPA ID:	CAT000646117
Trans Name:	Not reported
TSDf Alt EPA ID:	Not reported
TSDf Alt Name:	Not reported
Waste Code Description:	352 - Other organic solids
RCRA Code:	Not reported
Meth Code:	D80 - Disposal, Land Fill
Quantity Tons:	0.6
Waste Quantity:	1200
Quantity Unit:	P
Additional Code 1:	Not reported
Additional Code 2:	Not reported
Additional Code 3:	Not reported
Additional Code 4:	Not reported
Additional Code 5:	Not reported
Shipment Date:	20000807
Creation Date:	10/23/2000 0:00:00
Receipt Date:	20000823
Manifest ID:	99337436
Trans EPA ID:	NJD080631369
Trans Name:	Not reported
Trans 2 EPA ID:	Not reported
Trans 2 Name:	Not reported
TSDf EPA ID:	CAT080014079
Trans Name:	Not reported
TSDf Alt EPA ID:	Not reported
TSDf Alt Name:	Not reported
Waste Code Description:	331 - Off-specification, aged, or surplus organics
RCRA Code:	D002
Meth Code:	H01 - Transfer Station
Quantity Tons:	0.1
Waste Quantity:	200
Quantity Unit:	P
Additional Code 1:	Not reported
Additional Code 2:	Not reported
Additional Code 3:	Not reported
Additional Code 4:	Not reported
Additional Code 5:	Not reported
Shipment Date:	20000807
Creation Date:	10/23/2000 0:00:00
Receipt Date:	20000818
Manifest ID:	99337437
Trans EPA ID:	NJD080631369
Trans Name:	Not reported
Trans 2 EPA ID:	CAT000624247
Trans 2 Name:	Not reported
TSDf EPA ID:	CAT000646117
Trans Name:	Not reported
TSDf Alt EPA ID:	Not reported
TSDf Alt Name:	Not reported
Waste Code Description:	513 - Empty containers less than 30 gallons
RCRA Code:	Not reported

Map ID
Direction
Distance
Elevation

MAP FINDINGS

Site

Database(s)

EDR ID Number
EPA ID Number

PROFICIENT FOODS COMPANY (Continued)

S110654811

Meth Code:	D80 - Disposal, Land Fill
Quantity Tons:	0.375
Waste Quantity:	750
Quantity Unit:	P
Additional Code 1:	Not reported
Additional Code 2:	Not reported
Additional Code 3:	Not reported
Additional Code 4:	Not reported
Additional Code 5:	Not reported
Shipment Date:	20000629
Creation Date:	8/28/2000 0:00:00
Receipt Date:	20000710
Manifest ID:	20045760
Trans EPA ID:	NJD080631369
Trans Name:	Not reported
Trans 2 EPA ID:	Not reported
Trans 2 Name:	Not reported
TSDf EPA ID:	CAT080014079
Trans Name:	Not reported
TSDf Alt EPA ID:	Not reported
TSDf Alt Name:	Not reported
Waste Code Description:	122 - Alkaline solution without metals (pH > 12.5)
RCRA Code:	D002
Meth Code:	H01 - Transfer Station
Quantity Tons:	0.0075
Waste Quantity:	15
Quantity Unit:	P
Additional Code 1:	Not reported
Additional Code 2:	Not reported
Additional Code 3:	Not reported
Additional Code 4:	Not reported
Additional Code 5:	Not reported
Shipment Date:	20000629
Creation Date:	9/11/2000 0:00:00
Receipt Date:	20000707
Manifest ID:	20045761
Trans EPA ID:	NJD080631369
Trans Name:	Not reported
Trans 2 EPA ID:	Not reported
Trans 2 Name:	Not reported
TSDf EPA ID:	CAD008302903
Trans Name:	Not reported
TSDf Alt EPA ID:	Not reported
TSDf Alt Name:	Not reported
Waste Code Description:	212 - Oxygenated solvents (acetone, butanol, ethyl acetate, etc.)
RCRA Code:	F003
Meth Code:	R01 - Recycler
Quantity Tons:	0.175
Waste Quantity:	350
Quantity Unit:	P
Additional Code 1:	Not reported
Additional Code 2:	Not reported
Additional Code 3:	Not reported
Additional Code 4:	Not reported
Additional Code 5:	Not reported

Map ID
Direction
Distance
Elevation

MAP FINDINGS

Site

Database(s)

EDR ID Number
EPA ID Number

PROFICIENT FOODS COMPANY (Continued)

S110654811

Shipment Date: 20000629
Creation Date: 8/16/2000 0:00:00
Receipt Date: 20000710
Manifest ID: 20045762
Trans EPA ID: NJD080631369
Trans Name: Not reported
Trans 2 EPA ID: CAT000624247
Trans 2 Name: Not reported
TSDf EPA ID: CAT000646117
Trans Name: Not reported
TSDf Alt EPA ID: Not reported
TSDf Alt Name: Not reported
Waste Code Description: 352 - Other organic solids
RCRA Code: Not reported
Meth Code: D80 - Disposal, Land Fill
Quantity Tons: 0.459
Waste Quantity: 918
Quantity Unit: P
Additional Code 1: Not reported
Additional Code 2: Not reported
Additional Code 3: Not reported
Additional Code 4: Not reported
Additional Code 5: Not reported

Additional Info:

Year: 1999
Gen EPA ID: CAL000170502

Shipment Date: 19990521
Creation Date: 7/19/1999 0:00:00
Receipt Date: 19990527
Manifest ID: 98518489
Trans EPA ID: NJD080631369
Trans Name: Not reported
Trans 2 EPA ID: Not reported
Trans 2 Name: Not reported
TSDf EPA ID: CAD008302903
Trans Name: Not reported
TSDf Alt EPA ID: CAD008302903
TSDf Alt Name: Not reported
Waste Code Description: 271 - Organic monomer waste (includes unreacted resins)
RCRA Code: Not reported
Meth Code: R01 - Recycler
Quantity Tons: 0.4503
Waste Quantity: 108
Quantity Unit: G
Additional Code 1: Not reported
Additional Code 2: Not reported
Additional Code 3: Not reported
Additional Code 4: Not reported
Additional Code 5: Not reported

Shipment Date: 19990521
Creation Date: 7/30/1999 0:00:00
Receipt Date: 19990607
Manifest ID: 98518490
Trans EPA ID: NJD080631369

Map ID
Direction
Distance
Elevation

MAP FINDINGS

Site

Database(s)

EDR ID Number
EPA ID Number

PROFICIENT FOODS COMPANY (Continued)

S110654811

Trans Name:	Not reported
Trans 2 EPA ID:	CAT000624247
Trans 2 Name:	Not reported
TSDf EPA ID:	CAT000646117
Trans Name:	Not reported
TSDf Alt EPA ID:	CAT000646117
TSDf Alt Name:	Not reported
Waste Code Description:	513 - Empty containers less than 30 gallons
RCRA Code:	Not reported
Meth Code:	D80 - Disposal, Land Fill
Quantity Tons:	0.8428
Waste Quantity:	1
Quantity Unit:	Y
Additional Code 1:	Not reported
Additional Code 2:	Not reported
Additional Code 3:	Not reported
Additional Code 4:	Not reported
Additional Code 5:	Not reported
Shipment Date:	19990521
Creation Date:	7/30/1999 0:00:00
Receipt Date:	19990607
Manifest ID:	98518490
Trans EPA ID:	NJD080631369
Trans Name:	Not reported
Trans 2 EPA ID:	CAT000624247
Trans 2 Name:	Not reported
TSDf EPA ID:	CAT000646117
Trans Name:	Not reported
TSDf Alt EPA ID:	CAT000646117
TSDf Alt Name:	Not reported
Waste Code Description:	331 - Off-specification, aged, or surplus organics
RCRA Code:	Not reported
Meth Code:	D80 - Disposal, Land Fill
Quantity Tons:	0.0345
Waste Quantity:	69
Quantity Unit:	P
Additional Code 1:	Not reported
Additional Code 2:	Not reported
Additional Code 3:	Not reported
Additional Code 4:	Not reported
Additional Code 5:	Not reported
Shipment Date:	19990521
Creation Date:	7/19/1999 0:00:00
Receipt Date:	19990527
Manifest ID:	98518489
Trans EPA ID:	NJD080631369
Trans Name:	Not reported
Trans 2 EPA ID:	Not reported
Trans 2 Name:	Not reported
TSDf EPA ID:	CAD008302903
Trans Name:	Not reported
TSDf Alt EPA ID:	CAD008302903
TSDf Alt Name:	Not reported
Waste Code Description:	271 - Organic monomer waste (includes unreacted resins)
RCRA Code:	Not reported

Map ID
Direction
Distance
Elevation

MAP FINDINGS

Site

Database(s)

EDR ID Number
EPA ID Number

PROFICIENT FOODS COMPANY (Continued)

S110654811

Meth Code: R01 - Recycler
Quantity Tons: 0.0625
Waste Quantity: 15
Quantity Unit: G
Additional Code 1: Not reported
Additional Code 2: Not reported
Additional Code 3: Not reported
Additional Code 4: Not reported
Additional Code 5: Not reported

CERS:

Name: PROFICIENT FOOD CORP
Address: 17872 CARTWRIGHT
City,State,Zip: IRVINE, CA 92714
Site ID: 678330
CERS ID: T0605916574
CERS Description: Leaking Underground Storage Tank Cleanup Site

Affiliation:

Affiliation Type Desc: Regional Board Caseworker
Entity Name: MAILE SEEGER GEE - SANTA ANA RWQCB (REGION 8)
Entity Title: Not reported
Affiliation Address: 3737 MAIN STREET, SUITE 500
Affiliation City: RIVERSIDE
Affiliation State: CA
Affiliation Country: Not reported
Affiliation Zip: Not reported
Affiliation Phone: 9517824379,

Name: PROFICIENT FOODS COMPANY
Address: 17872 CARTWRIGHT
City,State,Zip: IRVINE, CA 92714
Site ID: 678332
CERS ID: T0605900439
CERS Description: Leaking Underground Storage Tank Cleanup Site

Affiliation:

Affiliation Type Desc: Regional Board Caseworker
Entity Name: MAILE SEEGER GEE - SANTA ANA RWQCB (REGION 8)
Entity Title: Not reported
Affiliation Address: 3737 MAIN STREET, SUITE 500
Affiliation City: RIVERSIDE
Affiliation State: CA
Affiliation Country: Not reported
Affiliation Zip: Not reported
Affiliation Phone: 9517824379,

Map ID
 Direction
 Distance
 Elevation

MAP FINDINGS

Site

Database(s)

EDR ID Number
 EPA ID Number

BI317
SW
1/4-1/2
0.300 mi.
1583 ft.

IMPCO TECHNOLOGIES INC
16804 GRIDLEY PL
CERRITOS, CA 90701

Site 2 of 6 in cluster BI

RCRA-SQG **1000287369**
CA LUST **CAD981161045**
FINDS
ECHO
CA Cortese
CA EMI
CA HIST CORTESE

Relative:
Lower

Actual:
35 ft.

RCRA Listings:

Date Form Received by Agency:	19911126
Handler Name:	Impco Technologies Inc
Handler Address:	16804 GRIDLEY PL
Handler City,State,Zip:	CERRITOS, CA 90701
EPA ID:	CAD981161045
Contact Name:	THOMAS JOHNSON
Contact Address:	16804 GRIDLEY PL
Contact City,State,Zip:	CERRITOS, CA 90701
Contact Telephone:	213-860-6666
Contact Fax:	Not reported
Contact Email:	Not reported
Contact Title:	Not reported
EPA Region:	09
Land Type:	Private
Federal Waste Generator Description:	Small Quantity Generator
Non-Notifier:	Not reported
Biennial Report Cycle:	Not reported
Accessibility:	Not reported
Active Site Indicator:	Handler Activities
State District Owner:	Ca
State District:	4
Mailing Address:	16804 GRIDLEY PL
Mailing City,State,Zip:	CERRITOS, CA 90701
Owner Name:	Airsensors
Owner Type:	Private
Operator Name:	Not Required
Operator Type:	Private
Short-Term Generator Activity:	No
Importer Activity:	No
Mixed Waste Generator:	No
Transporter Activity:	No
Transfer Facility Activity:	No
Recycler Activity with Storage:	No
Small Quantity On-Site Burner Exemption:	No
Smelting Melting and Refining Furnace Exemption:	No
Underground Injection Control:	No
Off-Site Waste Receipt:	No
Universal Waste Indicator:	No
Universal Waste Destination Facility:	No
Federal Universal Waste:	No
Active Site State-Reg Handler:	---
Federal Facility Indicator:	Not reported
Hazardous Secondary Material Indicator:	NN
Sub-Part K Indicator:	Not reported
2018 GPRA Permit Baseline:	Not on the Baseline
2018 GPRA Renewals Baseline:	Not on the Baseline
202 GPRA Corrective Action Baseline:	No
Subject to Corrective Action Universe:	No
Non-TSDFs Where RCRA CA has Been Imposed Universe:	No
Corrective Action Priority Ranking:	No NCAPS ranking

Map ID
 Direction
 Distance
 Elevation

MAP FINDINGS

Site

Database(s)

EDR ID Number
 EPA ID Number

IMPCO TECHNOLOGIES INC (Continued)

1000287369

Environmental Control Indicator:	No
Institutional Control Indicator:	No
Human Exposure Controls Indicator:	N/A
Groundwater Controls Indicator:	N/A
Significant Non-Complier Universe:	No
Unaddressed Significant Non-Complier Universe:	No
Addressed Significant Non-Complier Universe:	No
Significant Non-Complier With a Compliance Schedule Universe:	No
Financial Assurance Required:	Not reported
Handler Date of Last Change:	20020627
Recognized Trader-Importer:	No
Recognized Trader-Exporter:	No
Importer of Spent Lead Acid Batteries:	No
Exporter of Spent Lead Acid Batteries:	No
Recycler Activity Without Storage:	Not reported
Manifest Broker:	Not reported
Sub-Part P Indicator:	No

Handler - Owner Operator:

Owner/Operator Indicator:	Operator
Owner/Operator Name: NOT REQUIRED	
Legal Status:	Private
Date Became Current:	Not reported
Date Ended Current:	Not reported
Owner/Operator Address:	NOT REQUIRED
Owner/Operator City,State,Zip:	NOT REQUIRED, ME 99999
Owner/Operator Telephone:	415-555-1212
Owner/Operator Telephone Ext:	Not reported
Owner/Operator Fax:	Not reported
Owner/Operator Email:	Not reported

Owner/Operator Indicator:	Owner
Owner/Operator Name: AIRSENSORS	
Legal Status:	Private
Date Became Current:	Not reported
Date Ended Current:	Not reported
Owner/Operator Address:	16804 GRIDLEY PL
Owner/Operator City,State,Zip:	CERRITOS, CA 90701
Owner/Operator Telephone:	213-860-6666
Owner/Operator Telephone Ext:	Not reported
Owner/Operator Fax:	Not reported
Owner/Operator Email:	Not reported

Historic Generators:

Receive Date:	19911126
Handler Name:	IMPCO TECHNOLOGIES INC
Federal Waste Generator Description:	Small Quantity Generator
State District Owner:	Ca
Large Quantity Handler of Universal Waste:	No
Recognized Trader Importer:	No
Recognized Trader Exporter:	No
Spent Lead Acid Battery Importer:	No
Spent Lead Acid Battery Exporter:	No
Current Record:	Yes
Non Storage Recycler Activity:	Not reported

Map ID
 Direction
 Distance
 Elevation

MAP FINDINGS

Site

Database(s)

EDR ID Number
 EPA ID Number

IMPCO TECHNOLOGIES INC (Continued)

1000287369

Electronic Manifest Broker:	Not reported
List of NAICS Codes and Descriptions:	
NAICS Codes:	No NAICS Codes Found
Facility Has Received Notices of Violations:	
Violations:	No Violations Found
Evaluation Action Summary:	
Evaluations:	No Evaluations Found

LUST REG 8:

Name:	PROFICIENT FOODS COMPANY
Address:	17872 CARTWRIGHT
City:	IRVINE
Region:	8
County:	Orange
Regional Board:	Santa Ana Region
Facility Status:	Case Closed
Case Number:	083000551T
Local Case Num:	91UT009
Case Type:	Other ground water affected
Substance:	Diesel
Qty Leaked:	0
Abate Method:	Not reported
Cross Street:	Not reported
Enf Type:	Not reported
Funding:	Not reported
How Discovered:	Tank Closure
How Stopped:	Close Tank
Leak Cause:	Unknown
Leak Source:	Unknown
Global ID:	T0605900439
How Stopped Date:	9/9/9999
Enter Date:	Not reported
Date Confirmation of Leak Began:	Not reported
Date Preliminary Assessment Began:	Not reported
Discover Date:	1/9/1991
Enforcement Date:	Not reported
Close Date:	5/11/1993
Date Prelim Assessment Workplan Submitted:	Not reported
Date Pollution Characterization Began:	Not reported
Date Remediation Plan Submitted:	Not reported
Date Remedial Action Underway:	Not reported
Date Post Remedial Action Monitoring:	Not reported
Enter Date:	Not reported
GW Qualifies:	Not reported
Soil Qualifies:	Not reported
Operator:	Not reported
Facility Contact:	Not reported
Interim:	Not reported
Oversite Program:	LUST
Latitude:	33.6821548
Longitude:	-117.844991

Map ID
Direction
Distance
Elevation

MAP FINDINGS

Site

Database(s)

EDR ID Number
EPA ID Number

IMPCO TECHNOLOGIES INC (Continued)

1000287369

MTBE Date: Not reported
Max MTBE GW: Not reported
MTBE Concentration: 0
Max MTBE Soil: Not reported
MTBE Fuel: 0
MTBE Tested: Not Required to be Tested.
MTBE Class: *
Staff: VJJ
Staff Initials: KC
Lead Agency: Local Agency
Local Agency: 30000L
Hydr Basin #: Not reported
Beneficial: MUN
Priority: Not reported
Cleanup Fund Id: Not reported
Work Suspended: Not reported
Summary: Not reported

Name: PROFICIENT FOOD CORP
Address: 17872 CARTWRIGHT
City: IRVINE
Region: 8
County: Orange
Regional Board: Santa Ana Region
Facility Status: Case Closed
Case Number: Not reported
Local Case Num: 85UT009
Case Type: Undefined
Substance: Diesel
Qty Leaked: 0
Abate Method: Not reported
Cross Street: Not reported
Enf Type: Not reported
Funding: Not reported
How Discovered: Tank Closure
How Stopped: Close Tank
Leak Cause: Unknown
Leak Source: Unknown
Global ID: T0605916574
How Stopped Date: 9/9/9999
Enter Date: Not reported
Date Confirmation of Leak Began: Not reported
Date Preliminary Assessment Began: Not reported
Discover Date: 1/1/1965
Enforcement Date: Not reported
Close Date: 3/5/1985
Date Prelim Assessment Workplan Submitted: Not reported
Date Pollution Characterization Began: Not reported
Date Remediation Plan Submitted: Not reported
Date Remedial Action Underway: Not reported
Date Post Remedial Action Monitoring: Not reported
Enter Date: Not reported
GW Qualifies: Not reported
Soil Qualifies: Not reported
Operator: Not reported
Facility Contact: Not reported
Interim: Not reported

Map ID
Direction
Distance
Elevation

MAP FINDINGS

Site

Database(s)

EDR ID Number
EPA ID Number

IMPCO TECHNOLOGIES INC (Continued)

1000287369

Oversite Program:	LUST
Latitude:	Not reported
Longitude:	Not reported
MTBE Date:	Not reported
Max MTBE GW:	Not reported
MTBE Concentration:	0
Max MTBE Soil:	Not reported
MTBE Fuel:	0
MTBE Tested:	Not Required to be Tested.
MTBE Class:	*
Staff:	VJJ
Staff Initials:	KC
Lead Agency:	Local Agency
Local Agency:	30000L
Hydr Basin #:	Not reported
Beneficial:	MUN
Priority:	Not reported
Cleanup Fund Id:	Not reported
Work Suspended:	Not reported
Summary:	Not reported

FINDS:

Registry ID: 110002678558

[Click Here for FRS Facility Detail Report:](#)

Environmental Interest/Information System:

The Resource Conservation and Recovery Act Information System (RCRAInfo) is EPA's comprehensive information system in support of the Resource Conservation and Recovery Act (RCRA) of 1976 and the Hazardous and Solid Waste Amendments (HSWA) of 1984. It tracks many types of information about generators, transporters, treaters, storers, and disposers of hazardous waste. California's Hazardous Waste Tracking System Data Mart (HWTS-DATAMART) provides information on hazardous waste shipments for generators, transporters, and treatment, storage, and disposal facilities.

[Click this hyperlink](#) while viewing on your computer to access additional FINDS: detail in the EDR Site Report.

ECHO:

Envid:	1000287369
Registry ID:	110002678558
DFR URL:	http://echo.epa.gov/detailed-facility-report?fid=110002678558
Name:	IMPCO TECHNOLOGIES INC
Address:	16804 GRIDLEY PL
City,State,Zip:	CERRITOS, CA 90703

CORTESE:

Name:	PROFICIENT FOOD CORP
Address:	17872 CARTWRIGHT
City,State,Zip:	IRVINE, CA 92714
Region:	CORTESE
Envirostor Id:	Not reported
Global ID:	T0605916574
Site/Facility Type:	LUST CLEANUP SITE
Cleanup Status:	COMPLETED - CASE CLOSED

Map ID
Direction
Distance
Elevation

MAP FINDINGS

Site

Database(s)

EDR ID Number
EPA ID Number

IMPCO TECHNOLOGIES INC (Continued)

1000287369

Status Date: Not reported
Site Code: Not reported
Latitude: Not reported
Longitude: Not reported
Owner: Not reported
Enf Type: Not reported
Swat R: Not reported
Flag: active
Order No: Not reported
Waste Discharge System No: Not reported
Effective Date: Not reported
Region 2: Not reported
WID Id: Not reported
Solid Waste Id No: Not reported
Waste Management Uit Name: Not reported
File Name: Active Open

Name: PROFICIENT FOODS COMPANY
Address: 17872 CARTWRIGHT
City,State,Zip: IRVINE, CA 92714
Region: CORTESE
Envirostor Id: Not reported
Global ID: T0605900439
Site/Facility Type: LUST CLEANUP SITE
Cleanup Status: COMPLETED - CASE CLOSED
Status Date: Not reported
Site Code: Not reported
Latitude: Not reported
Longitude: Not reported
Owner: Not reported
Enf Type: Not reported
Swat R: Not reported
Flag: active
Order No: Not reported
Waste Discharge System No: Not reported
Effective Date: Not reported
Region 2: Not reported
WID Id: Not reported
Solid Waste Id No: Not reported
Waste Management Uit Name: Not reported
File Name: Active Open

EMI:

Name: PROFICIENT FOOD COMPANY
Address: 17872 CARTWRIGHT RD
City,State,Zip: IRVINE, CA 92714
Year: 1990
County Code: 30
Air Basin: SC
Facility ID: 34870
Air District Name: SC
SIC Code: 5199
Air District Name: SOUTH COAST AQMD
Community Health Air Pollution Info System: Not reported
Consolidated Emission Reporting Rule: Not reported
Total Organic Hydrocarbon Gases Tons/Yr: 0
Reactive Organic Gases Tons/Yr: 0

Map ID
 Direction
 Distance
 Elevation

MAP FINDINGS

Site

Database(s)

EDR ID Number
 EPA ID Number

IMPCO TECHNOLOGIES INC (Continued)

1000287369

Carbon Monoxide Emissions Tons/Yr: 1
 NOX - Oxides of Nitrogen Tons/Yr: 2
 SOX - Oxides of Sulphur Tons/Yr: 0
 Particulate Matter Tons/Yr: 0
 Part. Matter 10 Micrometers and Smllr Tons/Yr:0

HIST CORTESE:

edr_fname: PROFICIENT FOOD COMPANY
 edr_fadd1: 17872 CARTWRIGHT
 City,State,Zip: IRVINE, CA 92714
 Region: CORTESE
 Facility County Code: 30
 Reg By: LTNKA
 Reg Id: 083000551T

**BI318
 SW
 1/4-1/2
 0.300 mi.
 1583 ft.**

**PROFICIENT FOODS COMPANY
 17872 CARTWRIGHT
 IRVINE, CA 92714**

**UST FINDER RELEASE 1029093780
 N/A**

Site 3 of 6 in cluster BI

**Relative:
 Lower
 Actual:
 35 ft.**

UST FINDER RELEASE:

Object ID: 68376
 Facility ID: Not reported
 Lust ID: CAT0605900439
 Name: PROFICIENT FOODS COMPANY
 Address: 17872 CARTWRIGHT
 City,State,Zip: IRVINE, CA 92714
 Address Match Type: PointAddress
 Reported Date: Not reported
 Status: No Further Action
 Substance: Not reported
 Population within 1500ft: 466
 Domestic Wells within 1500ft: 0
 Land Use: Developed, High Intensity
 Within SPA: No
 SPA PWS Facility ID: Not reported
 SPA Water Type: Not reported
 SPA Facility Type: Not reported
 SPA HUC12: Not reported
 Within WHPA: No
 WHPA PWS Facility ID: Not reported
 WHPA Water Type: Not reported
 WHPA Facility Type: Not reported
 WHPA HUC12: Not reported
 Within 100yr Floodplain: No
 Tribe: Not reported
 EPA Region: 9
 NFA Letter 1: Not reported
 NFA Letter 2: Not reported
 NFA Letter 3: Not reported
 NFA Letter 4: Not reported
 Closed With Residual Contaminate: Not reported
 Coordinate Source: Geocode
 X Coord: -117.84507
 Y Coord: 33.6822500000001
 Latitude: 33.68225

Map ID
 Direction
 Distance
 Elevation

MAP FINDINGS

Site

Database(s)

EDR ID Number
 EPA ID Number

PROFICIENT FOODS COMPANY (Continued)

1029093780

Longitude: -117.84507

**BI319
 SW
 1/4-1/2
 0.300 mi.
 1583 ft.**

**PROFICIENT FOOD CORP
 17872 CARTWRIGHT
 IRVINE, CA 92714**

UST FINDER RELEASE

**1029093779
 N/A**

Site 4 of 6 in cluster BI

**Relative:
 Lower
 Actual:
 35 ft.**

UST FINDER RELEASE:

Object ID: 68375
 Facility ID: Not reported
 Lust ID: CAT0605916574
 Name: PROFICIENT FOOD CORP
 Address: 17872 CARTWRIGHT
 City,State,Zip: IRVINE, CA 92714
 Address Match Type: PointAddress
 Reported Date: Not reported
 Status: No Further Action
 Substance: Not reported
 Population within 1500ft: 466
 Domestic Wells within 1500ft: 0
 Land Use: Developed, High Intensity
 Within SPA: No
 SPA PWS Facility ID: Not reported
 SPA Water Type: Not reported
 SPA Facility Type: Not reported
 SPA HUC12: Not reported
 Within WHPA: No
 WHPA PWS Facility ID: Not reported
 WHPA Water Type: Not reported
 WHPA Facility Type: Not reported
 WHPA HUC12: Not reported
 Within 100yr Floodplain: No
 Tribe: Not reported
 EPA Region: 9
 NFA Letter 1: Not reported
 NFA Letter 2: Not reported
 NFA Letter 3: Not reported
 NFA Letter 4: Not reported
 Closed With Residual Contaminate: Not reported
 Coordinate Source: Geocode
 X Coord: -117.84507
 Y Coord: 33.6822500000001
 Latitude: 33.68225
 Longitude: -117.84507

**320
 SSW
 1/4-1/2
 0.300 mi.
 1584 ft.**

**SHUR-LOK CORP
 2541 WHITE RD
 IRVINE, CA 92714**

**CA EMI
 CA HIST CORTESE
 CA NPDES
 CA CIWQS**

**S100581890
 N/A**

**Relative:
 Lower
 Actual:
 37 ft.**

EMI:

Name: SHUR-LOK CORP
 Address: 2541 WHITE RD
 City,State,Zip: IRVINE, CA 927140000

Map ID
Direction
Distance
Elevation

MAP FINDINGS

Site

Database(s)

EDR ID Number
EPA ID Number

SHUR-LOK CORP (Continued)

S100581890

Year: 1987
County Code: 30
Air Basin: SC
Facility ID: 2686
Air District Name: SC
SIC Code: 3452
Air District Name: SOUTH COAST AQMD
Community Health Air Pollution Info System: Not reported
Consolidated Emission Reporting Rule: Not reported
Total Organic Hydrocarbon Gases Tons/Yr: 8
Reactive Organic Gases Tons/Yr: 3
Carbon Monoxide Emissions Tons/Yr: 0
NOX - Oxides of Nitrogen Tons/Yr: 0
SOX - Oxides of Sulphur Tons/Yr: 0
Particulate Matter Tons/Yr: 0
Part. Matter 10 Micrometers and Smlr Tons/Yr:0

Name: SHUR-LOK CORP
Address: 2541 WHITE RD
City,State,Zip: IRVINE, CA 927140000
Year: 1990
County Code: 30
Air Basin: SC
Facility ID: 2686
Air District Name: SC
SIC Code: 3452
Air District Name: SOUTH COAST AQMD
Community Health Air Pollution Info System: Not reported
Consolidated Emission Reporting Rule: Not reported
Total Organic Hydrocarbon Gases Tons/Yr: 19
Reactive Organic Gases Tons/Yr: 13
Carbon Monoxide Emissions Tons/Yr: 0
NOX - Oxides of Nitrogen Tons/Yr: 0
SOX - Oxides of Sulphur Tons/Yr: 0
Particulate Matter Tons/Yr: 0
Part. Matter 10 Micrometers and Smlr Tons/Yr:0

Name: SHUR-LOK CORP
Address: 2541 WHITE RD
City,State,Zip: IRVINE, CA 927140000
Year: 1995
County Code: 30
Air Basin: SC
Facility ID: 2686
Air District Name: SC
SIC Code: 3452
Air District Name: SOUTH COAST AQMD
Community Health Air Pollution Info System: Not reported
Consolidated Emission Reporting Rule: Not reported
Total Organic Hydrocarbon Gases Tons/Yr: 2
Reactive Organic Gases Tons/Yr: 0
Carbon Monoxide Emissions Tons/Yr: 0
NOX - Oxides of Nitrogen Tons/Yr: 0
SOX - Oxides of Sulphur Tons/Yr: 0
Particulate Matter Tons/Yr: 0
Part. Matter 10 Micrometers and Smlr Tons/Yr:0

Map ID
Direction
Distance
Elevation

MAP FINDINGS

Site

Database(s)

EDR ID Number
EPA ID Number

SHUR-LOK CORP (Continued)

S100581890

Name: SHUR-LOK CORP
Address: 2541 WHITE RD
City,State,Zip: IRVINE, CA 927140000
Year: 1996
County Code: 30
Air Basin: SC
Facility ID: 2686
Air District Name: SC
SIC Code: 3452
Air District Name: SOUTH COAST AQMD
Community Health Air Pollution Info System: Not reported
Consolidated Emission Reporting Rule: Not reported
Total Organic Hydrocarbon Gases Tons/Yr: 10
Reactive Organic Gases Tons/Yr: 7
Carbon Monoxide Emissions Tons/Yr: 0
NOX - Oxides of Nitrogen Tons/Yr: 0
SOX - Oxides of Sulphur Tons/Yr: 0
Particulate Matter Tons/Yr: 0
Part. Matter 10 Micrometers and Smlr Tons/Yr:0

Name: SHUR-LOK CORP
Address: 2541 WHITE RD
City,State,Zip: IRVINE, CA 927140000
Year: 2006
County Code: 30
Air Basin: SC
Facility ID: 2686
Air District Name: SC
SIC Code: 3728
Air District Name: SOUTH COAST AQMD
Community Health Air Pollution Info System: Not reported
Consolidated Emission Reporting Rule: Not reported
Total Organic Hydrocarbon Gases Tons/Yr: .4133811156682259892
Reactive Organic Gases Tons/Yr: .399
Carbon Monoxide Emissions Tons/Yr: .035
NOX - Oxides of Nitrogen Tons/Yr: .132
SOX - Oxides of Sulphur Tons/Yr: 0
Particulate Matter Tons/Yr: .024
Part. Matter 10 Micrometers and Smlr Tons/Yr:.02266

Name: SHUR-LOK CORP
Address: 2541 WHITE RD
City,State,Zip: IRVINE, CA 927140000
Year: 2007
County Code: 30
Air Basin: SC
Facility ID: 2686
Air District Name: SC
SIC Code: 3728
Air District Name: SOUTH COAST AQMD
Community Health Air Pollution Info System: Not reported
Consolidated Emission Reporting Rule: Not reported
Total Organic Hydrocarbon Gases Tons/Yr: .4133811156682259892
Reactive Organic Gases Tons/Yr: .399
Carbon Monoxide Emissions Tons/Yr: .035
NOX - Oxides of Nitrogen Tons/Yr: .132
SOX - Oxides of Sulphur Tons/Yr: 0

Map ID
Direction
Distance
Elevation

MAP FINDINGS

Site

Database(s)

EDR ID Number
EPA ID Number

SHUR-LOK CORP (Continued)

S100581890

Particulate Matter Tons/Yr: .024
Part. Matter 10 Micrometers and Smlr Tons/Yr:.02266

Name: SPS TECHNOLOGIES, LLC
Address: 2541 WHITE RD
City,State,Zip: IRVINE, CA 92614
Year: 2020
County Code: 30
Air Basin: SC
Facility ID: 151453
Air District Name: SC
SIC Code: 5085
Air District Name: SOUTH COAST AQMD
Community Health Air Pollution Info System: Not reported
Consolidated Emission Reporting Rule: Not reported
Total Organic Hydrocarbon Gases Tons/Yr: 2.1610532903
Reactive Organic Gases Tons/Yr: 2.11
Carbon Monoxide Emissions Tons/Yr: 0.1
NOX - Oxides of Nitrogen Tons/Yr: 0.4
SOX - Oxides of Sulphur Tons/Yr: 0.00185
Particulate Matter Tons/Yr: 0.02337
Part. Matter 10 Micrometers and Smlr Tons/Yr:0.0232352

HIST CORTESE:

edr_fname: DOUGHERTY'S AUTO PAINT
edr_fadd1: 2541 WHITE
City,State,Zip: IRVINE, CA 92714
Region: CORTESE
Facility County Code: 30
Reg By: LTNKA
Reg Id: 2686

NPDES:

Name: SHUR LOK COMPANY
Address: 2541 WHITE RD
City,State,Zip: IRVINE, CA 92614
Facility Status: Active
NPDES Number: CAS000001
Region: 8
Agency Number: 0
Regulatory Measure ID: 288958
Place ID: Not reported
Order Number: 97-03-DWQ
WDID: 8 301019636
Regulatory Measure Type: Enrollee
Program Type: Industrial
Adoption Date Of Regulatory Measure: Not reported
Effective Date Of Regulatory Measure: 07/08/2005
Termination Date Of Regulatory Measure: Not reported
Expiration Date Of Regulatory Measure: Not reported
Discharge Address: 2541 White Road
Discharge Name: Shur Lok Corp
Discharge City: Irvine
Discharge State: California
Discharge Zip: 92614
Status: Not reported

Map ID
Direction
Distance
Elevation

MAP FINDINGS

Site

Database(s)

EDR ID Number
EPA ID Number

SHUR-LOK CORP (Continued)

S100581890

Status Date:	Not reported
Operator Name:	Not reported
Operator Address:	Not reported
Operator City:	Not reported
Operator State:	Not reported
Operator Zip:	Not reported
NPDES as of 03/2018:	
NPDES Number:	Not reported
Status:	Not reported
Agency Number:	Not reported
Region:	8
Regulatory Measure ID:	288958
Order Number:	Not reported
Regulatory Measure Type:	Industrial
Place ID:	Not reported
WDID:	8 30I019636
Program Type:	Not reported
Adoption Date Of Regulatory Measure:	Not reported
Effective Date Of Regulatory Measure:	Not reported
Expiration Date Of Regulatory Measure:	Not reported
Termination Date Of Regulatory Measure:	Not reported
Discharge Name:	Not reported
Discharge Address:	Not reported
Discharge City:	Not reported
Discharge State:	Not reported
Discharge Zip:	Not reported
Received Date:	05/09/2008
Processed Date:	07/08/2005
Status:	Active
Status Date:	07/08/2005
Place Size:	166000
Place Size Unit:	SqFt
Contact:	Tad Canfield
Contact Title:	EH&S Manager
Contact Phone:	949-655-9247
Contact Phone Ext:	Not reported
Contact Email:	tcanfield@shur-lok.com
Operator Name:	Shur Lok Corp
Operator Address:	2541 White Road
Operator City:	Irvine
Operator State:	California
Operator Zip:	92614
Operator Contact:	Tad Canfield
Operator Contact Title:	EH&S Manager
Operator Contact Phone:	949-655-9247
Operator Contact Phone Ext:	Not reported
Operator Contact Email:	tcanfield@shur-lok.com
Operator Type:	Private Business
Developer:	Not reported
Developer Address:	Not reported
Developer City:	Not reported
Developer State:	California
Developer Zip:	Not reported
Developer Contact:	Not reported
Developer Contact Title:	Not reported
Constype Linear Utility Ind:	Not reported
Emergency Phone:	949-655-9247

Map ID
Direction
Distance
Elevation

MAP FINDINGS

Site

Database(s)

EDR ID Number
EPA ID Number

SHUR-LOK CORP (Continued)

S100581890

Emergency Phone Ext:	Not reported
Constype Above Ground Ind:	Not reported
Constype Below Ground Ind:	Not reported
Constype Cable Line Ind:	Not reported
Constype Comm Line Ind:	Not reported
Constype Commercial Ind:	Not reported
Constype Electrical Line Ind:	Not reported
Constype Gas Line Ind:	Not reported
Constype Industrial Ind:	Not reported
Constype Other Description:	Not reported
Constype Other Ind:	Not reported
Constype Recons Ind:	Not reported
Constype Residential Ind:	Not reported
Constype Transport Ind:	Not reported
Constype Utility Description:	Not reported
Constype Utility Ind:	Not reported
Constype Water Sewer Ind:	Not reported
Dir Discharge Uswater Ind:	N
Receiving Water Name:	San Diego Creek Channel
Certifier:	Marcus Jones
Certifier Title:	Facilities Manager
Certification Date:	22-JUL-16
Primary Sic:	3728-Aircraft Parts and Auxiliary Equipment, NEC
Secondary Sic:	Not reported
Tertiary Sic:	Not reported
NPDES Number:	CAS000001
Status:	Active
Agency Number:	0
Region:	8
Regulatory Measure ID:	288958
Order Number:	97-03-DWQ
Regulatory Measure Type:	Enrollee
Place ID:	Not reported
WDID:	8 30I019636
Program Type:	Industrial
Adoption Date Of Regulatory Measure:	Not reported
Effective Date Of Regulatory Measure:	07/08/2005
Expiration Date Of Regulatory Measure:	Not reported
Termination Date Of Regulatory Measure:	Not reported
Discharge Name:	Shur Lok Corp
Discharge Address:	2541 White Road
Discharge City:	Irvine
Discharge State:	California
Discharge Zip:	92614
Received Date:	Not reported
Processed Date:	Not reported
Status:	Not reported
Status Date:	Not reported
Place Size:	Not reported
Place Size Unit:	Not reported
Contact:	Not reported
Contact Title:	Not reported
Contact Phone:	Not reported
Contact Phone Ext:	Not reported
Contact Email:	Not reported
Operator Name:	Not reported

Map ID
Direction
Distance
Elevation

MAP FINDINGS

Site

Database(s)

EDR ID Number
EPA ID Number

SHUR-LOK CORP (Continued)

S100581890

Operator Address: Not reported
Operator City: Not reported
Operator State: Not reported
Operator Zip: Not reported
Operator Contact: Not reported
Operator Contact Title: Not reported
Operator Contact Phone: Not reported
Operator Contact Phone Ext: Not reported
Operator Contact Email: Not reported
Operator Type: Not reported
Developer: Not reported
Developer Address: Not reported
Developer City: Not reported
Developer State: Not reported
Developer Zip: Not reported
Developer Contact: Not reported
Developer Contact Title: Not reported
Constype Linear Utility Ind: Not reported
Emergency Phone: Not reported
Emergency Phone Ext: Not reported
Constype Above Ground Ind: Not reported
Constype Below Ground Ind: Not reported
Constype Cable Line Ind: Not reported
Constype Comm Line Ind: Not reported
Constype Commercial Ind: Not reported
Constype Electrical Line Ind: Not reported
Constype Gas Line Ind: Not reported
Constype Industrial Ind: Not reported
Constype Other Description: Not reported
Constype Other Ind: Not reported
Constype Recons Ind: Not reported
Constype Residential Ind: Not reported
Constype Transport Ind: Not reported
Constype Utility Description: Not reported
Constype Utility Ind: Not reported
Constype Water Sewer Ind: Not reported
Dir Discharge Uswater Ind: Not reported
Receiving Water Name: Not reported
Certifier: Not reported
Certifier Title: Not reported
Certification Date: Not reported
Primary Sic: Not reported
Secondary Sic: Not reported
Tertiary Sic: Not reported

Name: SHUR LOK COMPANY
Address: 2541 WHITE RD
City,State,Zip: IRVINE, CA 92614
Facility Status: Not reported
NPDES Number: Not reported
Region: Not reported
Agency Number: Not reported
Regulatory Measure ID: Not reported
Place ID: Not reported
Order Number: Not reported
WDID: 8 301019636

Map ID
Direction
Distance
Elevation

MAP FINDINGS

Site

Database(s)

EDR ID Number
EPA ID Number

SHUR-LOK CORP (Continued)

S100581890

Regulatory Measure Type:	Industrial
Program Type:	Not reported
Adoption Date Of Regulatory Measure:	Not reported
Effective Date Of Regulatory Measure:	Not reported
Termination Date Of Regulatory Measure:	Not reported
Expiration Date Of Regulatory Measure:	Not reported
Discharge Address:	Not reported
Discharge Name:	Not reported
Discharge City:	Not reported
Discharge State:	Not reported
Discharge Zip:	Not reported
Status:	Active
Status Date:	07/08/2005
Operator Name:	Shur Lok Corp
Operator Address:	2541 White Road
Operator City:	Irvine
Operator State:	California
Operator Zip:	92614
NPDES as of 03/2018:	
NPDES Number:	Not reported
Status:	Not reported
Agency Number:	Not reported
Region:	8
Regulatory Measure ID:	288958
Order Number:	Not reported
Regulatory Measure Type:	Industrial
Place ID:	Not reported
WDID:	8 30I019636
Program Type:	Not reported
Adoption Date Of Regulatory Measure:	Not reported
Effective Date Of Regulatory Measure:	Not reported
Expiration Date Of Regulatory Measure:	Not reported
Termination Date Of Regulatory Measure:	Not reported
Discharge Name:	Not reported
Discharge Address:	Not reported
Discharge City:	Not reported
Discharge State:	Not reported
Discharge Zip:	Not reported
Received Date:	05/09/2008
Processed Date:	07/08/2005
Status:	Active
Status Date:	07/08/2005
Place Size:	166000
Place Size Unit:	SqFt
Contact:	Tad Canfield
Contact Title:	EH&S Manager
Contact Phone:	949-655-9247
Contact Phone Ext:	Not reported
Contact Email:	tcanfield@shur-lok.com
Operator Name:	Shur Lok Corp
Operator Address:	2541 White Road
Operator City:	Irvine
Operator State:	California
Operator Zip:	92614
Operator Contact:	Tad Canfield
Operator Contact Title:	EH&S Manager
Operator Contact Phone:	949-655-9247

Map ID
Direction
Distance
Elevation

MAP FINDINGS

Site

Database(s)

EDR ID Number
EPA ID Number

SHUR-LOK CORP (Continued)

S100581890

Operator Contact Phone Ext:	Not reported
Operator Contact Email:	tcanfield@shur-lok.com
Operator Type:	Private Business
Developer:	Not reported
Developer Address:	Not reported
Developer City:	Not reported
Developer State:	California
Developer Zip:	Not reported
Developer Contact:	Not reported
Developer Contact Title:	Not reported
Constype Linear Utility Ind:	Not reported
Emergency Phone:	949-655-9247
Emergency Phone Ext:	Not reported
Constype Above Ground Ind:	Not reported
Constype Below Ground Ind:	Not reported
Constype Cable Line Ind:	Not reported
Constype Comm Line Ind:	Not reported
Constype Commercial Ind:	Not reported
Constype Electrical Line Ind:	Not reported
Constype Gas Line Ind:	Not reported
Constype Industrial Ind:	Not reported
Constype Other Description:	Not reported
Constype Other Ind:	Not reported
Constype Recons Ind:	Not reported
Constype Residential Ind:	Not reported
Constype Transport Ind:	Not reported
Constype Utility Description:	Not reported
Constype Utility Ind:	Not reported
Constype Water Sewer Ind:	Not reported
Dir Discharge Uswater Ind:	N
Receiving Water Name:	San Diego Creek Channel
Certifier:	Marcus Jones
Certifier Title:	Facilities Manager
Certification Date:	22-JUL-16
Primary Sic:	3728-Aircraft Parts and Auxiliary Equipment, NEC
Secondary Sic:	Not reported
Tertiary Sic:	Not reported
NPDES Number:	CAS000001
Status:	Active
Agency Number:	0
Region:	8
Regulatory Measure ID:	288958
Order Number:	97-03-DWQ
Regulatory Measure Type:	Enrollee
Place ID:	Not reported
WDID:	8 30I019636
Program Type:	Industrial
Adoption Date Of Regulatory Measure:	Not reported
Effective Date Of Regulatory Measure:	07/08/2005
Expiration Date Of Regulatory Measure:	Not reported
Termination Date Of Regulatory Measure:	Not reported
Discharge Name:	Shur Lok Corp
Discharge Address:	2541 White Road
Discharge City:	Irvine
Discharge State:	California
Discharge Zip:	92614

Map ID
Direction
Distance
Elevation

MAP FINDINGS

Site

Database(s)

EDR ID Number
EPA ID Number

SHUR-LOK CORP (Continued)

S100581890

Received Date:	Not reported
Processed Date:	Not reported
Status:	Not reported
Status Date:	Not reported
Place Size:	Not reported
Place Size Unit:	Not reported
Contact:	Not reported
Contact Title:	Not reported
Contact Phone:	Not reported
Contact Phone Ext:	Not reported
Contact Email:	Not reported
Operator Name:	Not reported
Operator Address:	Not reported
Operator City:	Not reported
Operator State:	Not reported
Operator Zip:	Not reported
Operator Contact:	Not reported
Operator Contact Title:	Not reported
Operator Contact Phone:	Not reported
Operator Contact Phone Ext:	Not reported
Operator Contact Email:	Not reported
Operator Type:	Not reported
Developer:	Not reported
Developer Address:	Not reported
Developer City:	Not reported
Developer State:	Not reported
Developer Zip:	Not reported
Developer Contact:	Not reported
Developer Contact Title:	Not reported
Constype Linear Utility Ind:	Not reported
Emergency Phone:	Not reported
Emergency Phone Ext:	Not reported
Constype Above Ground Ind:	Not reported
Constype Below Ground Ind:	Not reported
Constype Cable Line Ind:	Not reported
Constype Comm Line Ind:	Not reported
Constype Commercial Ind:	Not reported
Constype Electrical Line Ind:	Not reported
Constype Gas Line Ind:	Not reported
Constype Industrial Ind:	Not reported
Constype Other Description:	Not reported
Constype Other Ind:	Not reported
Constype Recons Ind:	Not reported
Constype Residential Ind:	Not reported
Constype Transport Ind:	Not reported
Constype Utility Description:	Not reported
Constype Utility Ind:	Not reported
Constype Water Sewer Ind:	Not reported
Dir Discharge Uswater Ind:	Not reported
Receiving Water Name:	Not reported
Certifier:	Not reported
Certifier Title:	Not reported
Certification Date:	Not reported
Primary Sic:	Not reported
Secondary Sic:	Not reported
Tertiary Sic:	Not reported

Map ID
 Direction
 Distance
 Elevation

MAP FINDINGS

Site

Database(s)

EDR ID Number
 EPA ID Number

SHUR-LOK CORP (Continued)

S100581890

CIWQS:
 Name: SHUR LOK COMPANY
 Address: 2541 WHITE RD
 City,State,Zip: IRVINE, CA 92614
 Agency: Shur Lok Corp
 Agency Address: 2541 White Road, Irvine, CA 92614
 Place/Project Type: Industrial - Aircraft Parts and Auxiliary Equipment, NEC
 SIC/NAICS: 3728
 Region: 8
 Program: INDSTW
 Regulatory Measure Status: Active
 Regulatory Measure Type: Storm water industrial
 Order Number: 2014-0057-DWQ
 WDID: 8 30I019636
 NPDES Number: CAS000001
 Adoption Date: Not reported
 Effective Date: 07/08/2005
 Termination Date: Not reported
 Expiration/Review Date: Not reported
 Design Flow: Not reported
 Major/Minor: Not reported
 Complexity: Not reported
 TTWQ: Not reported
 Enforcement Actions within 5 years: 2
 Violations within 5 years: 1
 Latitude: 33.68046
 Longitude: -117.84449

**321
 SSW
 1/4-1/2
 0.313 mi.
 1651 ft.**

**GLADYS JACKSON
 2652 WHITE
 IRVINE, CA 92714**

**CA HIST CORTESE S105024234
 N/A**

**Relative:
 Lower
 Actual:
 37 ft.**

HIST CORTESE:
 edr_fname: GLADYS JACKSON
 edr_fadd1: 2652 WHITE
 City,State,Zip: IRVINE, CA 92714
 Region: CORTESE
 Facility County Code: 30
 Reg By: LTNKA
 Reg Id: 2810

**BJ322
 SSE
 1/4-1/2
 0.324 mi.
 1710 ft.**

**PRODUCT TECHNOLOGY INC
 2811 MCGAW AVE
 IRVINE, CA 92714
 Site 1 of 4 in cluster BJ**

**CA CPS-SLIC S106896803
 CA Orange Co. Industrial Site N/A**

**Relative:
 Higher
 Actual:
 41 ft.**

CPS-SLIC:
 Name: PRODUCT TECHNOLOGY INC
 Address: 2811 MCGAW AVE
 City,State,Zip: IRVINE, CA 92714
 Region: STATE
 Facility Status: **Completed - Case Closed**
 Status Date: 11/06/1997

Map ID
Direction
Distance
Elevation

MAP FINDINGS

Site

Database(s)

EDR ID Number
EPA ID Number

PRODUCT TECHNOLOGY INC (Continued)

S106896803

Global Id: T10000018370
Lead Agency: ORANGE COUNTY LOP
Lead Agency Case Number: 97IC047
Latitude: 33.6862428
Longitude: -117.8326997
Case Type: Cleanup Program Site
Case Worker: Not reported
Local Agency: ORANGE COUNTY LOP
RB Case Number: Not reported
File Location: All Files are on GeoTracker or in the Local Agency Warehouse
Potential Media Affected: Not reported
Potential Contaminants of Concern: Not reported
EPA Region: 9
Coordinate Source: Not reported
Cuf Case: NO
Quantity Released Gallons: Not reported
Begin Date: 11/06/1997
Leak Reported Date: Not reported
How Discovered: Not reported
How Discovered Description: Not reported
Discharge Source: Not reported
Discharge Cause: Not reported
Stop Method: Not reported
Stop Description: Not reported
No Further Action Date: 11/06/1997
CA Water Watershed Name: Not reported
Dwr Groundwater Subbasin Name: Not reported
Disadvantaged Community: Not reported
CA Enviroscreen 3 Score: Not reported
CA Enviroscreen 4 Score: Not reported
Military DOD Site: No
Facility Project Subtype: Not reported
RWQCB Region: Not reported
Site History: Please refer to recent Site Documents or Monitoring Reports for site history. Orange County is not responsible for the accuracy of any professional interpretations provided in reports submitted by consultants for the responsible party.

[Click here to access the California GeoTracker records for this facility:](#)

Orange Co. Industrial Site:

Name: PRODUCT TECHNOLOGY INC
Address: 2811 MCGAW AVE
City,State,Zip: IRVINE, CA 92714
Case ID: 97IC047
Record ID: RO0000618
Current Status: CLOSED
Closure Type: Closure certification issued
Released Chemical: SOLVENTS-HALOGENATED
Closed Date: 11/6/1997
File Location: Not reported

Map ID
Direction
Distance
Elevation

MAP FINDINGS

Site

Database(s)

EDR ID Number
EPA ID Number

BI323 EL TORITO RESTAURANTS INC
SW 2450 WHITE
1/4-1/2 IRVINE, CA 92714
0.351 mi.
1854 ft. Site 5 of 6 in cluster BI

UST FINDER RELEASE 1028952363
N/A

Relative:
Lower

UST FINDER RELEASE:

Actual:
34 ft.

Object ID: 68363
Facility ID: Not reported
Lust ID: CAT0605901229
Name: EL TORITO RESTAURANTS INC
Address: 2450 WHITE
City,State,Zip: IRVINE, CA 92714
Address Match Type: PointAddress
Reported Date: Not reported
Status: No Further Action
Substance: Not reported
Population within 1500ft: 241
Domestic Wells within 1500ft: 0
Land Use: Developed, High Intensity
Within SPA: No
SPA PWS Facility ID: Not reported
SPA Water Type: Not reported
SPA Facility Type: Not reported
SPA HUC12: Not reported
Within WHPA: No
WHPA PWS Facility ID: Not reported
WHPA Water Type: Not reported
WHPA Facility Type: Not reported
WHPA HUC12: Not reported
Within 100yr Floodplain: Yes
Tribe: Not reported
EPA Region: 9
NFA Letter 1: Not reported
NFA Letter 2: Not reported
NFA Letter 3: Not reported
NFA Letter 4: Not reported
Closed With Residual Contaminate: Not reported
Coordinate Source: Geocode
X Coord: -117.84589
Y Coord: 33.6810300000001
Latitude: 33.68103
Longitude: -117.845889999999

BI324 EL TORITO RESTAURANTS INC
SW 2450 WHITE
1/4-1/2 IRVINE, CA 92714
0.351 mi.
1854 ft. Site 6 of 6 in cluster BI

CA LUST S101299775
CA HIST UST N/A
CA CHMIRS
CA Cortese
CA HIST CORTESE
CA CERS

Relative:
Lower

LUST:

Actual:
34 ft.

Name: EL TORITO RESTAURANTS INC
Address: 2450 WHITE
City,State,Zip: IRVINE, CA 92714
Lead Agency: ORANGE COUNTY LOP
Case Type: LUST Cleanup Site
Geo Track: http://geotracker.waterboards.ca.gov/profile_report.asp?global_id=T0605901229
Global Id: T0605901229
Latitude: 33.6803649

Map ID
Direction
Distance
Elevation

MAP FINDINGS

Site

Database(s)

EDR ID Number
EPA ID Number

EL TORITO RESTAURANTS INC (Continued)

S101299775

Longitude: -117.844859
Status: Completed - Case Closed
Status Date: 09/25/1992
Case Worker: Not reported
RB Case Number: 083001621T
Local Agency: Not reported
File Location: Local Agency
Local Case Number: 90UT178
Potential Media Affect: Other Groundwater (uses other than drinking water)
Potential Contaminants of Concern: Diesel, Gasoline
EPA Region: 9
Coordinate Source: * Historical Geocode - Exact Address Match
Cuf Case: NO
Quantity Released Gallons: 0
Begin Date: 07/25/1990
Leak Reported Date: 07/25/1990
How Discovered: Tank Closure
How Discovered Description: Not reported
Discharge Source: Not reported
Discharge Cause: Not reported
Stop Method: Close and Remove Tank
Stop Description: Not reported
No Further Action Date: 09/25/1992
CA Water Watershed Name: Santa Ana River - Lower Santa Ana River - East Coastal Plain (801.11)
Dwr Groundwater Subbasin Name: Coastal Plain Of Orange County (8-001)
Disadvantaged Community: Not reported
CA Enviroscreen 3 Score: 76-80%
CA Enviroscreen 4 Score: 60-65%
Military DOD Site: No
Facility Project Subtype: Not reported
RWQCB Region: SANTA ANA RWQCB (REGION 8)
Site History: Not reported

LUST:

Global Id: T0605901229
Action Type: Other
Date: 07/25/1990
Action: Leak Discovery

Global Id: T0605901229
Action Type: Other
Date: 07/25/1990
Action: Leak Reported

Global Id: T0605901229
Action Type: ENFORCEMENT
Date: 11/28/2023
Action: Historic Files

LUST:

Global Id: T0605901229
Status: Open - Case Begin Date
Status Date: 07/25/1990

Global Id: T0605901229
Status: Completed - Case Closed
Status Date: 09/25/1992

Map ID
Direction
Distance
Elevation

MAP FINDINGS

Site

Database(s)

EDR ID Number
EPA ID Number

EL TORITO RESTAURANTS INC (Continued)

S101299775

LUST REG 8:
Name: EL TORITO RESTAURANTS INC
Address: 2450 WHITE
City: IRVINE
Region: 8
County: Orange
Regional Board: Santa Ana Region
Facility Status: Case Closed
Case Number: 083001621T
Local Case Num: 90UT178
Case Type: Other ground water affected
Substance: 12034,800661
Qty Leaked: 0
Abate Method: Not reported
Cross Street: Not reported
Enf Type: Not reported
Funding: Not reported
How Discovered: Tank Closure
How Stopped: Close Tank
Leak Cause: Unknown
Leak Source: Unknown
Global ID: T0605901229
How Stopped Date: 9/9/9999
Enter Date: Not reported
Date Confirmation of Leak Began: Not reported
Date Preliminary Assessment Began: Not reported
Discover Date: 7/25/1990
Enforcement Date: Not reported
Close Date: 9/25/1992
Date Prelim Assessment Workplan Submitted: Not reported
Date Pollution Characterization Began: Not reported
Date Remediation Plan Submitted: Not reported
Date Remedial Action Underway: Not reported
Date Post Remedial Action Monitoring: Not reported
Enter Date: Not reported
GW Qualifies: Not reported
Soil Qualifies: Not reported
Operator: Not reported
Facility Contact: Not reported
Interim: Not reported
Oversite Program: LUST
Latitude: 33.6803649
Longitude: -117.844859
MTBE Date: Not reported
Max MTBE GW: Not reported
MTBE Concentration: 0
Max MTBE Soil: Not reported
MTBE Fuel: 0
MTBE Tested: Not Required to be Tested.
MTBE Class: *
Staff: RS
Staff Initials: JK
Lead Agency: Local Agency
Local Agency: 30000L
Hydr Basin #: Not reported
Beneficial: MUN
Priority: Not reported

Map ID
Direction
Distance
Elevation

MAP FINDINGS

Site

Database(s)

EDR ID Number
EPA ID Number

EL TORITO RESTAURANTS INC (Continued)

S101299775

Cleanup Fund Id: Not reported
Work Suspended: Not reported
Summary: Not reported

ORANGE CO. LUST:

Name: EL TORITO RESTAURANTS INC
Address: 2450 WHITE RD
City,State,Zip: IRVINE, CA 92714
Region: ORANGE
Facility Id: 90UT178
Current Status: CLOSED
Type of Closure: Closure certification issued
Released Substance: Not reported
Date Closed: 09/25/1992
File Location: Local Agency

HIST UST:

Name: CAL PACIFIC WAREHOUSE
Address: 2450 WHITE ROAD
City,State,Zip: IRVINE, CA 92714
File Number: 0002e894
URL: <https://documents.geotracker.waterboards.ca.gov/ustpdfs/pdf/0002e894.pdf>
Region: Not reported
Facility ID: Not reported
Facility Type: Not reported
Other Type: Not reported
Contact Name: Not reported
Telephone: Not reported
Owner Name: Not reported
Owner Address: Not reported
Owner City,St,Zip: Not reported
Total Tanks: Not reported

Tank Num: Not reported
Container Num: Not reported
Year Installed: Not reported
Tank Capacity: Not reported
Tank Used for: Not reported
Type of Fuel: Not reported
Container Construction Thickness: Not reported
Leak Detection: Not reported

Click here for Geo Tracker PDF:

CHMIRS:

Name: Not reported
Address: 2450 WHITE ROAD
City,State,Zip: IRVINE, CA 92614
OES Incident Number: 10-2546
OES notification: 04/23/2010
OES Date: Not reported
OES Time: Not reported
Date Completed: Not reported
Property Use: Not reported
Agency Id Number: Not reported
Agency Incident Number: Not reported

Map ID
Direction
Distance
Elevation

MAP FINDINGS

Site

Database(s)

EDR ID Number
EPA ID Number

EL TORITO RESTAURANTS INC (Continued)

S101299775

Time Notified:	Not reported
Time Completed:	Not reported
Surrounding Area:	Not reported
Estimated Temperature:	Not reported
Property Management:	Not reported
More Than Two Substances Involved?:	Not reported
Resp Agency Personel # Of Decontaminated:	Not reported
Responding Agency Personel # Of Injuries:	Not reported
Responding Agency Personel # Of Fatalities:	Not reported
Others Number Of Decontaminated:	Not reported
Others Number Of Injuries:	Not reported
Others Number Of Fatalities:	Not reported
Vehicle Make/year:	Not reported
Vehicle License Number:	Not reported
Vehicle State:	Not reported
Vehicle Id Number:	Not reported
CA DOT PUC/ICC Number:	Not reported
Company Name:	Not reported
Reporting Officer Name/ID:	Not reported
Report Date:	Not reported
Facility Telephone:	Not reported
Waterway Involved:	Yes
Waterway:	Storm Drain / Ocean
Spill Site:	Industrial Plant
Cleanup By:	Responsible Party
Containment:	Not reported
What Happened:	Not reported
Type:	Not reported
Measure:	Gal(s)
Other:	Not reported
Date/Time:	715
Year:	2010
Agency:	Todd's Foods
Incident Date:	4/23/2010
Admin Agency:	Orange County Emergency Management Division
Amount:	Not reported
Contained:	Yes
Site Type:	Storm Drain / Ocean
E Date:	Not reported
Substance:	Water mixed with food residue
Quantity Released:	50
Unknown:	Not reported
Substance #2:	Not reported
Substance #3:	Not reported
Evacuations:	Not reported
Number of Injuries:	Not reported
Number of Fatalities:	Not reported
#1 Pipeline:	Not reported
#2 Pipeline:	Not reported
#3 Pipeline:	Not reported
#1 Vessel >= 300 Tons:	Not reported
#2 Vessel >= 300 Tons:	Not reported
#3 Vessel >= 300 Tons:	Not reported
Evacs:	Not reported
Injuries:	Not reported
Fatals:	Not reported
Comments:	Not reported

Map ID
Direction
Distance
Elevation

MAP FINDINGS

Site

Database(s)

EDR ID Number
EPA ID Number

EL TORITO RESTAURANTS INC (Continued)

S101299775

Description: A clogged drain in the production area caused this release. A small unknown amount of the release entered a nearby storm drain.

Name: Not reported
Address: 2450 WHITE
City,State,Zip: IRVINE, CA
OES Incident Number: 8-4464
OES notification: 10/01/1998
OES Date: Not reported
OES Time: Not reported
Date Completed: Not reported
Property Use: Not reported
Agency Id Number: Not reported
Agency Incident Number: Not reported
Time Notified: Not reported
Time Completed: Not reported
Surrounding Area: Not reported
Estimated Temperature: Not reported
Property Management: Not reported
More Than Two Substances Involved?: Not reported
Resp Agncy Personel # Of Decontaminated: Not reported
Responding Agency Personel # Of Injuries: Not reported
Responding Agency Personel # Of Fatalities: Not reported
Others Number Of Decontaminated: Not reported
Others Number Of Injuries: Not reported
Others Number Of Fatalities: Not reported
Vehicle Make/year: Not reported
Vehicle License Number: Not reported
Vehicle State: Not reported
Vehicle Id Number: Not reported
CA DOT PUC/ICC Number: Not reported
Company Name: Not reported
Reporting Officer Name/ID: Not reported
Report Date: Not reported
Facility Telephone: Not reported
Waterway Involved: Yes
Waterway: Storm drain
Spill Site: Not reported
Cleanup By: Reporting Party
Containment: Not reported
What Happened: Not reported
Type: Not reported
Measure: Not reported
Other: Not reported
Date/Time: Not reported
Year: 1998
Agency: Orange County Sanitation dist.
Incident Date: 10/1/199812:00:00 AM
Admin Agency: Orange County Emergency Managment Div
Amount: Not reported
Contained: No
Site Type: Merchant/Business,Industrial Plant
E Date: Not reported
Substance: raw sewage
Gallons: 10000
Unknown: 0

Map ID
Direction
Distance
Elevation

MAP FINDINGS

Site

Database(s)

EDR ID Number
EPA ID Number

EL TORITO RESTAURANTS INC (Continued)

S101299775

Substance #2: Not reported
Substance #3: Not reported
Evacuations: 0
Number of Injuries: 0
Number of Fatalities: 0
#1 Pipeline: Not reported
#2 Pipeline: Not reported
#3 Pipeline: Not reported
#1 Vessel >= 300 Tons: Not reported
#2 Vessel >= 300 Tons: Not reported
#3 Vessel >= 300 Tons: Not reported
Evacs: Not reported
Injuries: Not reported
FataIs: Not reported
Comments: Not reported
Description: line blockage, grease. Working on it at this time. It is going into a drain.

CORTESE:

Name: EL TORITO RESTAURANTS INC
Address: 2450 WHITE
City,State,Zip: IRVINE, CA 92714
Region: CORTESE
Envirostor Id: Not reported
Global ID: T0605901229
Site/Facility Type: LUST CLEANUP SITE
Cleanup Status: COMPLETED - CASE CLOSED
Status Date: Not reported
Site Code: Not reported
Latitude: Not reported
Longitude: Not reported
Owner: Not reported
Enf Type: Not reported
Swat R: Not reported
Flag: active
Order No: Not reported
Waste Discharge System No: Not reported
Effective Date: Not reported
Region 2: Not reported
WID Id: Not reported
Solid Waste Id No: Not reported
Waste Management Uit Name: Not reported
File Name: Active Open

HIST CORTESE:

edr_fname: EL TORITO RESTAURANTS, IN
edr_fadd1: 2450 WHITE
City,State,Zip: IRVINE, CA 92713
Region: CORTESE
Facility County Code: 30
Reg By: LTNKA
Reg Id: 083001621T

CERS:

Name: EL TORITO RESTAURANTS INC
Address: 2450 WHITE

Map ID
 Direction
 Distance
 Elevation

MAP FINDINGS

Site

Database(s)

EDR ID Number
 EPA ID Number

EL TORITO RESTAURANTS INC (Continued)

S101299775

City,State,Zip: IRVINE, CA 92714
 Site ID: 652036
 CERS ID: T0605901229
 CERS Description: Leaking Underground Storage Tank Cleanup Site

BK325
North
1/4-1/2
0.355 mi.
1877 ft.

PC WORLD
16601 ARMSTRONG AVE.
IRVINE, CA

CA CPS-SLIC **S100620060**
CA CERS **N/A**

Site 1 of 2 in cluster BK

Relative:
Higher

CPS-SLIC:

Actual:
42 ft.

Name: PC WORLD
 Address: 16601 ARMSTRONG AVE.
 City,State,Zip: IRVINE, CA
 Region: STATE
Facility Status: Completed - Case Closed
 Status Date: 06/07/2005
 Global Id: SL0605991488
 Lead Agency: SANTA ANA RWQCB (REGION 8)
 Lead Agency Case Number: Not reported
 Latitude: 33.700187
 Longitude: -117.83817
 Case Type: Cleanup Program Site
 Case Worker: Not reported
 Local Agency: Not reported
 RB Case Number: Not reported
 File Location: Regional Board
 Potential Media Affected: Other Groundwater (uses other than drinking water)
 Potential Contaminants of Concern: * Solvents
 EPA Region: 9
 Coordinate Source: Google Geocode
 Cuf Case: NO
 Quantity Released Gallons: Not reported
 Begin Date: 05/13/2005
 Leak Reported Date: 05/13/2005
 How Discovered: * Other Means
 How Discovered Description: Not reported
 Discharge Source: Not reported
 Discharge Cause: Not reported
 Stop Method: Not reported
 Stop Description: Not reported
 No Further Action Date: 06/07/2005
 CA Water Watershed Name: Santa Ana River - Lower Santa Ana River - East Coastal Plain (801.11)
 Dwr Groundwater Subbasin Name: Coastal Plain Of Orange County (8-001)
 Disadvantaged Community: Not reported
 CA Enviroscreen 3 Score: 76-80%
 CA Enviroscreen 4 Score: 60-65%
 Military DOD Site: No
 Facility Project Subtype: Not reported
 RWQCB Region: SANTA ANA RWQCB (REGION 8)
 Site History: Not reported

Click here to access the California GeoTracker records for this facility:

CERS:

Name: PC WORLD

Map ID
 Direction
 Distance
 Elevation

MAP FINDINGS

Site

Database(s)

EDR ID Number
 EPA ID Number

PC WORLD (Continued)

S100620060

Address: 16601 ARMSTRONG AVE.
 City,State,Zip: IRVINE, CA
 Site ID: 675046
 CERS ID: SL0605991488
 CERS Description: Cleanup Program Site

BK326
North
1/4-1/2
0.355 mi.
1877 ft.

OWS LABS INC
16601 ARMSTRONG AVE
IRVINE, CA 92606

RCRA-SQG
CA CPS-SLIC
CA HIST UST
CA EMI

1000260469
CAD097574040

Site 2 of 2 in cluster BK

Relative:
Higher
Actual:
42 ft.

RCRA Listings:
 Date Form Received by Agency: 20111019
 Handler Name: Ows Labs Inc
 Handler Address: 16601 ARMSTRONG AVE
 Handler City,State,Zip: IRVINE, CA 92606
 EPA ID: CAD097574040
 Contact Name: ARTHUR MAULDIN
 Contact Address: 16601 ARMSTRONG AVE
 Contact City,State,Zip: IRVINE, CA 92606
 Contact Telephone: 949-463-4761
 Contact Fax: Not reported
 Contact Email: AMAULDIN@PROXNUTRA.COM
 Contact Title: QUALITY CONTROL SPEC
 EPA Region: 09
 Land Type: Private
 Federal Waste Generator Description: Small Quantity Generator
 Non-Notifier: Not reported
 Biennial Report Cycle: Not reported
 Accessibility: Not reported
 Active Site Indicator: Handler Activities
 State District Owner: Not reported
 State District: Not reported
 Mailing Address: 16841 ARMSTRONG AVE
 Mailing City,State,Zip: IRVINE, CA 92606
 Owner Name: Adam Michelin
 Owner Type: Private
 Operator Name: Diego Barreneche
 Operator Type: Private
 Short-Term Generator Activity: No
 Importer Activity: No
 Mixed Waste Generator: No
 Transporter Activity: No
 Transfer Facility Activity: No
 Recycler Activity with Storage: No
 Small Quantity On-Site Burner Exemption: No
 Smelting Melting and Refining Furnace Exemption: No
 Underground Injection Control: No
 Off-Site Waste Receipt: No
 Universal Waste Indicator: No
 Universal Waste Destination Facility: No
 Federal Universal Waste: No
 Active Site State-Reg Handler: ---
 Federal Facility Indicator: Not reported
 Hazardous Secondary Material Indicator: NN
 Sub-Part K Indicator: Not reported
 2018 GPRA Permit Baseline: Not on the Baseline

Map ID
Direction
Distance
Elevation

MAP FINDINGS

Site

Database(s)

EDR ID Number
EPA ID Number

OWS LABS INC (Continued)

1000260469

2018 GPRA Renewals Baseline:	Not on the Baseline
202 GPRA Corrective Action Baseline:	No
Subject to Corrective Action Universe:	No
Non-TSDFs Where RCRA CA has Been Imposed Universe:	No
Corrective Action Priority Ranking:	No NCAPS ranking
Environmental Control Indicator:	No
Institutional Control Indicator:	No
Human Exposure Controls Indicator:	N/A
Groundwater Controls Indicator:	N/A
Significant Non-Complier Universe:	No
Unaddressed Significant Non-Complier Universe:	No
Addressed Significant Non-Complier Universe:	No
Significant Non-Complier With a Compliance Schedule Universe:	No
Financial Assurance Required:	Not reported
Handler Date of Last Change:	20111101
Recognized Trader-Importer:	No
Recognized Trader-Exporter:	No
Importer of Spent Lead Acid Batteries:	No
Exporter of Spent Lead Acid Batteries:	No
Recycler Activity Without Storage:	Not reported
Manifest Broker:	Not reported
Sub-Part P Indicator:	No

Hazardous Waste Summary:

Waste Code:	D001
Waste Description:	Ignitable Waste
Waste Code:	D002
Waste Description:	Corrosive Waste

Handler - Owner Operator:

Owner/Operator Indicator:	Operator
Owner/Operator Name:	NOT REQUIRED
Legal Status:	Private
Date Became Current:	Not reported
Date Ended Current:	Not reported
Owner/Operator Address:	NOT REQUIRED
Owner/Operator City,State,Zip:	NOT REQUIRED, ME 99999
Owner/Operator Telephone:	415-555-1212
Owner/Operator Telephone Ext:	Not reported
Owner/Operator Fax:	Not reported
Owner/Operator Email:	Not reported

Owner/Operator Indicator:	Owner
Owner/Operator Name:	ADAM MICHELIN
Legal Status:	Private
Date Became Current:	20110101
Date Ended Current:	Not reported
Owner/Operator Address:	16841 ARMSTRONG AVE
Owner/Operator City,State,Zip:	IRVINE, CA 92606
Owner/Operator Telephone:	Not reported
Owner/Operator Telephone Ext:	Not reported
Owner/Operator Fax:	Not reported
Owner/Operator Email:	Not reported

Map ID
Direction
Distance
Elevation

MAP FINDINGS

Site

Database(s)

EDR ID Number
EPA ID Number

OWS LABS INC (Continued)

1000260469

Owner/Operator Indicator: Owner
Owner/Operator Name: HELEX CIRCUITS CORP
Legal Status: Private
Date Became Current: Not reported
Date Ended Current: Not reported
Owner/Operator Address: 350 BAY
Owner/Operator City,State,Zip: TORONTO CANADA, ME 99999
Owner/Operator Telephone: 416-367-1290
Owner/Operator Telephone Ext: Not reported
Owner/Operator Fax: Not reported
Owner/Operator Email: Not reported

Owner/Operator Indicator: Operator
Owner/Operator Name: NOT REQUIRED
Legal Status: Private
Date Became Current: Not reported
Date Ended Current: Not reported
Owner/Operator Address: NOT REQUIRED
Owner/Operator City,State,Zip: NOT REQUIRED, ME 99999
Owner/Operator Telephone: 415-555-1212
Owner/Operator Telephone Ext: Not reported
Owner/Operator Fax: Not reported
Owner/Operator Email: Not reported

Owner/Operator Indicator: Operator
Owner/Operator Name: DIEGO BARRENECHE
Legal Status: Private
Date Became Current: 20110501
Date Ended Current: Not reported
Owner/Operator Address: Not reported
Owner/Operator City,State,Zip: Not reported
Owner/Operator Telephone: Not reported
Owner/Operator Telephone Ext: Not reported
Owner/Operator Fax: Not reported
Owner/Operator Email: Not reported

Historic Generators:

Receive Date: 19960901
Handler Name: PC WORLD ORNAGE COUNTY
Federal Waste Generator Description: Large Quantity Generator
State District Owner: Ca
Large Quantity Handler of Universal Waste: No
Recognized Trader Importer: No
Recognized Trader Exporter: No
Spent Lead Acid Battery Importer: No
Spent Lead Acid Battery Exporter: No
Current Record: No
Non Storage Recycler Activity: Not reported
Electronic Manifest Broker: Not reported

Receive Date: 19960901
Handler Name: PC WORLD ORNAGE COUNTY
Federal Waste Generator Description: Small Quantity Generator
State District Owner: Ca
Large Quantity Handler of Universal Waste: No
Recognized Trader Importer: No
Recognized Trader Exporter: No

Map ID
Direction
Distance
Elevation

MAP FINDINGS

Site

Database(s)

EDR ID Number
EPA ID Number

OWS LABS INC (Continued)

1000260469

Spent Lead Acid Battery Importer: No
Spent Lead Acid Battery Exporter: No
Current Record: No
Non Storage Recycler Activity: Not reported
Electronic Manifest Broker: Not reported

Receive Date: 19911210
Handler Name: PC WORLD ORNAGE COUNTY
Federal Waste Generator Description: Large Quantity Generator
State District Owner: Ca
Large Quantity Handler of Universal Waste: No
Recognized Trader Importer: No
Recognized Trader Exporter: No
Spent Lead Acid Battery Importer: No
Spent Lead Acid Battery Exporter: No
Current Record: No
Non Storage Recycler Activity: Not reported
Electronic Manifest Broker: Not reported

Receive Date: 20111019
Handler Name: OWS LABS INC
Federal Waste Generator Description: Small Quantity Generator
State District Owner: Not reported
Large Quantity Handler of Universal Waste: No
Recognized Trader Importer: No
Recognized Trader Exporter: No
Spent Lead Acid Battery Importer: No
Spent Lead Acid Battery Exporter: No
Current Record: Yes
Non Storage Recycler Activity: Not reported
Electronic Manifest Broker: Not reported

Receive Date: 19900410
Handler Name: NATIONAL TECHNOLOGY
Federal Waste Generator Description: Large Quantity Generator
State District Owner: Not reported
Large Quantity Handler of Universal Waste: No
Recognized Trader Importer: No
Recognized Trader Exporter: No
Spent Lead Acid Battery Importer: No
Spent Lead Acid Battery Exporter: No
Current Record: No
Non Storage Recycler Activity: Not reported
Electronic Manifest Broker: Not reported

Receive Date: 19920219
Handler Name: PC WORLD ORANGE COUNTY
Federal Waste Generator Description: Large Quantity Generator
State District Owner: Not reported
Large Quantity Handler of Universal Waste: No
Recognized Trader Importer: No
Recognized Trader Exporter: No
Spent Lead Acid Battery Importer: No
Spent Lead Acid Battery Exporter: No
Current Record: No
Non Storage Recycler Activity: Not reported
Electronic Manifest Broker: Not reported

Map ID
Direction
Distance
Elevation

MAP FINDINGS

Site

Database(s)

EDR ID Number
EPA ID Number

OWS LABS INC (Continued)

1000260469

List of NAICS Codes and Descriptions:

NAICS Code: 325411
NAICS Description: MEDICINAL AND BOTANICAL MANUFACTURING

NAICS Code: 334412
NAICS Description: BARE PRINTED CIRCUIT BOARD MANUFACTURING

Facility Has Received Notices of Violations:

Violations: No Violations Found

Evaluation Action Summary:

Evaluations: No Evaluations Found

SLIC REG 8:

Name: PC WORLD
Address: 16601 ARMSTRONG AVENUE
City: IRVINE
Type: Soil and Groundwater
Facility Status: Closed
Staff: Kamron Saremi, Tel 909-782-4303, SLIC
Substance: SOLVENTS
Lead Agency: Regional Board
Location Code: I-3
Thomas Bros Code: 859-J2

HIST UST:

Name: NATIONAL TECHNOLOGY PLANT 6
Address: 16601 ARMSTRONG AVE
City,State,Zip: IRVINE, CA 92714
File Number: 0002e955
URL: <https://documents.geotracker.waterboards.ca.gov/ustpdfs/pdf/0002e955.pdf>
Region: STATE
Facility ID: 00000000842
Facility Type: Other
Other Type: MANUFACTURE
Contact Name: PLANT MANAGER-HIRAM SABIN
Telephone: 7145466186
Owner Name: GENERAL AUTOMATION
Owner Address: 1045 SOUTH EAST ST.
Owner City,St,Zip: ANAHEIM, CA 92803
Total Tanks: 0001

Tank Num: 001
Container Num: U6-1
Year Installed: 1979
Tank Capacity: 00004000
Tank Used for: WASTE
Type of Fuel: Not reported
Container Construction Thickness: Not reported
Leak Detection: Visual

Click here for Geo Tracker PDF:

Map ID
 Direction
 Distance
 Elevation

MAP FINDINGS

Site

Database(s)

EDR ID Number
 EPA ID Number

OWS LABS INC (Continued)

1000260469

EMI:

Name: NATL TECH INC, PLANT NO. 6
 Address: 16601 ARMSTRONG AVE.
 City,State,Zip: IRVINE, CA 92714
 Year: 1987
 County Code: 30
 Air Basin: SC
 Facility ID: 6307
 Air District Name: SC
 SIC Code: 3679
 Air District Name: SOUTH COAST AQMD
 Community Health Air Pollution Info System: Not reported
 Consolidated Emission Reporting Rule: Not reported
 Total Organic Hydrocarbon Gases Tons/Yr: 0
 Reactive Organic Gases Tons/Yr: 0
 Carbon Monoxide Emissions Tons/Yr: 0
 NOX - Oxides of Nitrogen Tons/Yr: 0
 SOX - Oxides of Sulphur Tons/Yr: 0
 Particulate Matter Tons/Yr: 1
 Part. Matter 10 Micrometers and Smlr Tons/Yr:1

Name: TECH CIRCUIT DESIGN INC, NATL
 Address: 16601 ARMSTRONG AVE
 City,State,Zip: IRVINE, CA 92714
 Year: 1990
 County Code: 30
 Air Basin: SC
 Facility ID: 6307
 Air District Name: SC
 SIC Code: 8222
 Air District Name: SOUTH COAST AQMD
 Community Health Air Pollution Info System: Not reported
 Consolidated Emission Reporting Rule: Not reported
 Total Organic Hydrocarbon Gases Tons/Yr: 1
 Reactive Organic Gases Tons/Yr: 0
 Carbon Monoxide Emissions Tons/Yr: 0
 NOX - Oxides of Nitrogen Tons/Yr: 0
 SOX - Oxides of Sulphur Tons/Yr: 0
 Particulate Matter Tons/Yr: 0
 Part. Matter 10 Micrometers and Smlr Tons/Yr:0

BL327 **ASTECH FACILITY**
NNW **16680 ARMSTRONG AVE**
1/4-1/2 **IRVINE, CA 92606**
0.358 mi.
1891 ft. **Site 1 of 3 in cluster BL**

CA LUST **U003778756**
CA UST **N/A**
CA Cortese
CA CERS

Relative: LUST REG 8:
Higher Name: ASTECH FACILITY
Actual: Address: 16680 ARMSTRONG
42 ft. City: IRVINE
 Region: 8
 County: Orange
 Regional Board: Santa Ana Region
 Facility Status: Case Closed
 Case Number: 083001289T
 Local Case Num: 89UT117

Map ID
Direction
Distance
Elevation

MAP FINDINGS

Site

Database(s)

EDR ID Number
EPA ID Number

ASTECH FACILITY (Continued)

U003778756

Case Type:	Soil only
Substance:	25037665,676
Qty Leaked:	0
Abate Method:	Not reported
Cross Street:	Not reported
Enf Type:	Not reported
Funding:	Not reported
How Discovered:	Tank Closure
How Stopped:	Close Tank
Leak Cause:	Unknown
Leak Source:	Unknown
Global ID:	T0605900990
How Stopped Date:	9/9/9999
Enter Date:	Not reported
Date Confirmation of Leak Began:	Not reported
Date Preliminary Assessment Began:	Not reported
Discover Date:	5/3/1989
Enforcement Date:	Not reported
Close Date:	4/25/1990
Date Prelim Assessment Workplan Submitted:	Not reported
Date Pollution Characterization Began:	Not reported
Date Remediation Plan Submitted:	Not reported
Date Remedial Action Underway:	Not reported
Date Post Remedial Action Monitoring:	Not reported
Enter Date:	Not reported
GW Qualifies:	Not reported
Soil Qualifies:	Not reported
Operator:	Not reported
Facility Contact:	Not reported
Interim:	Not reported
Oversite Program:	LUST
Latitude:	33.6987633
Longitude:	-117.8385238
MTBE Date:	Not reported
Max MTBE GW:	Not reported
MTBE Concentration:	0
Max MTBE Soil:	Not reported
MTBE Fuel:	0
MTBE Tested:	Not Required to be Tested.
MTBE Class:	*
Staff:	PAH
Staff Initials:	KC
Lead Agency:	Local Agency
Local Agency:	30000L
Hydr Basin #:	Not reported
Beneficial:	MUN
Priority:	Not reported
Cleanup Fund Id:	Not reported
Work Suspended:	Not reported
Summary:	Not reported

UST:

Name:	ASTECH FACILITY
Address:	16680 ARMSTRONG AVE
City,State,Zip:	IRVINE, CA 92606
Facility ID:	10477
Permitting Agency:	ORANGE COUNTY

Map ID
Direction
Distance
Elevation

MAP FINDINGS

Site

Database(s)

EDR ID Number
EPA ID Number

ASTECH FACILITY (Continued)

U003778756

CERSID: Not reported
Latitude: 33.6997979
Longitude: -117.836462
Owner type: Not reported
Facility type: Not reported
Num of inuse ust: Not reported
Num of closed ust: Not reported
Num of oos ust: Not reported
Epa region: Not reported
Tribal lands: Not reported
Tank owner name: Not reported
Tank owner mailing address: Not reported
Tank owner mailing city: Not reported
Tank owner mailing zip: Not reported
Tank owner mailing state: Not reported
Tank operator name: Not reported
Tank operator mailing address: Not reported
Tank operator mailing city: Not reported
Tank operator mailing zip: Not reported
Tank operator mailing state: Not reported
Tankidnumber: Not reported
Tank status: Not reported
Tank configuration: Not reported
Tank closure date: Not reported
Tank installation date: Not reported
Tank num of compartments: Not reported
Tank contents: Not reported
Tank capacity gallons: Not reported
Tank type: Not reported
Tank pc construction: Not reported
Tank pwpiping construction: Not reported
Tank piping type: Not reported
Tank piping construction: Not reported
Tank sacrificial anode: Not reported
Tank cp impressed current: Not reported
Tank cp shutoff: Not reported
Tank alarms: Not reported
Tank ball float: Not reported
Tank spill bucket: Not reported

CORTESE:

Name: ASTECH FACILITY
Address: 16680 ARMSTRONG
City,State,Zip: IRVINE, CA 92714
Region: CORTESE
Envirostor Id: Not reported
Global ID: T0605900990
Site/Facility Type: LUST CLEANUP SITE
Cleanup Status: COMPLETED - CASE CLOSED
Status Date: Not reported
Site Code: Not reported
Latitude: Not reported
Longitude: Not reported
Owner: Not reported
Enf Type: Not reported
Swat R: Not reported
Flag: active

Map ID
 Direction
 Distance
 Elevation

MAP FINDINGS

Site

Database(s)

EDR ID Number
 EPA ID Number

ASTECH FACILITY (Continued)

U003778756

Order No: Not reported
 Waste Discharge System No: Not reported
 Effective Date: Not reported
 Region 2: Not reported
 WID Id: Not reported
 Solid Waste Id No: Not reported
 Waste Management Unit Name: Not reported
 File Name: Active Open

CERS:

Name: ASTECH FACILITY
 Address: 16680 ARMSTRONG
 City,State,Zip: IRVINE, CA 92714
 Site ID: 636012
 CERS ID: T0605900990
 CERS Description: Leaking Underground Storage Tank Cleanup Site

**BL328
 NNW
 1/4-1/2
 0.358 mi.
 1891 ft.**

**ASTECH FACILITY
 16680 ARMSTRONG
 IRVINE, CA 92714
 Site 2 of 3 in cluster BL**

**CA LUST 1000200861
 CA CERS HAZ WASTE N/A
 CA HIST CORTESE
 CA HWTS
 CA HAZNET
 CA CERS**

**Relative:
 Higher**

**Actual:
 42 ft.**

LUST:

Name: ASTECH FACILITY
 Address: 16680 ARMSTRONG
 City,State,Zip: IRVINE, CA 92714
 Lead Agency: ORANGE COUNTY LOP
 Case Type: LUST Cleanup Site
 Geo Track: http://geotracker.waterboards.ca.gov/profile_report.asp?global_id=T0605900990
 Global Id: T0605900990
 Latitude: 33.698603
 Longitude: -117.837948
 Status: Completed - Case Closed
 Status Date: 04/25/1990
 Case Worker: Not reported
 RB Case Number: 083001289T
 Local Agency: Not reported
 File Location: Local Agency
 Local Case Number: 89UT117
 Potential Media Affect: Soil
 Potential Contaminants of Concern: Other Solvent or Non-Petroleum Hydrocarbon, Acetone, Gasoline
 EPA Region: 9
 Coordinate Source: Google Geocode
 Cuf Case: NO
 Quantity Released Gallons: 0
 Begin Date: 05/03/1989
 Leak Reported Date: 05/03/1989
 How Discovered: Tank Closure
 How Discovered Description: Not reported
 Discharge Source: Not reported
 Discharge Cause: Not reported
 Stop Method: Close and Remove Tank
 Stop Description: Not reported
 No Further Action Date: 04/25/1990
 CA Water Watershed Name: Santa Ana River - Lower Santa Ana River - East Coastal Plain (801.11)

Map ID
Direction
Distance
Elevation

MAP FINDINGS

Site

Database(s)

EDR ID Number
EPA ID Number

ASTECH FACILITY (Continued)

1000200861

Dwr Groundwater Subbasin Name: Coastal Plain Of Orange County (8-001)
Disadvantaged Community: Not reported
CA EnviroScreen 3 Score: 76-80%
CA EnviroScreen 4 Score: 60-65%
Military DOD Site: No
Facility Project Subtype: Not reported
RWQCB Region: SANTA ANA RWQCB (REGION 8)
Site History: Not reported

LUST:

Global Id: T0605900990
Action Type: Other
Date: 05/03/1989
Action: Leak Discovery

Global Id: T0605900990
Action Type: Other
Date: 05/03/1989
Action: Leak Reported

Global Id: T0605900990
Action Type: ENFORCEMENT
Date: 12/12/2022
Action: Historic Files

LUST:

Global Id: T0605900990
Status: Open - Case Begin Date
Status Date: 05/03/1989

Global Id: T0605900990
Status: Completed - Case Closed
Status Date: 04/25/1990

ORANGE CO. LUST:

Name: ASTECH FACILITY
Address: 16680 ARMSTRONG AVE
City,State,Zip: IRVINE, CA 92714
Region: ORANGE
Facility Id: 89UT117
Current Status: CLOSED
Type of Closure: Closure certification issued
Released Substance: Not reported
Date Closed: 04/25/1990
File Location: Local Agency

CERS HAZ WASTE:

Name: DISPLAYIT, INC.
Address: 16680 ARMSTRONG AVE
City,State,Zip: IRVINE, CA 92606
Site ID: 570821
CERS ID: 10861576
CERS Description: Hazardous Waste Generator

Map ID
Direction
Distance
Elevation

MAP FINDINGS

Site

Database(s)

EDR ID Number
EPA ID Number

ASTECH FACILITY (Continued)

1000200861

HIST CORTESE:

edr_fname: ASTECH FACILITY
edr_fadd1: 16680 ARMSTRONG
City,State,Zip: IRVINE, CA 90025
Region: CORTESE
Facility County Code: 30
Reg By: LTNKA
Reg Id: 083001289T

HWTS:

Name: DISPLAYIT INC
Address: 16680 ARMSTRONG AVE
Address 2: Not reported
City,State,Zip: IRVINE, CA 92606
EPA ID: CAL000404964
Inactive Date: Not reported
Create Date: 03/06/2015
Last Act Date: Not reported
Mailing Name: Not reported
Mailing Address: 16680 ARMSTRONG AVE
Mailing Address 2: Not reported
Mailing City,State,Zip: IRVINE, CA 92606
Owner Name: DISPLAYIT INC
Owner Address: 16680 ARMSTRONG AVE
Owner Address 2: Not reported
Owner City,State,Zip: IRVINE, CA 92606
Owner Phone: Not reported
Owner Fax: Not reported
Contact Name: BILL JACKSON
Contact Address: 16680 ARMSTRONG AVE
Contact Address 2: Not reported
City,State,Zip: IRVINE, CA 92606
Contact Phone: Not reported
Contact Fax: Not reported
Facility Status: Active
Facility Type: PERMANENT
Category: STATE
Latitude: 33.698682
Longitude: -117.8378775

NAICS:

EPA ID: CAL000404964
Create Date: 2015-03-06 15:18:09.293
NAICS Code: 337215
NAICS Description: Showcase, Partition, Shelving, and Locker Manufacturing
Issued EPA ID Date: 2015-03-06 15:18:09.29300
Inactive Date: Not reported
Facility Name: DISPLAYIT INC
Facility Address: 16680 ARMSTRONG AVE
Facility Address 2: Not reported
Facility City: IRVINE
Facility County: Not reported
Facility State: CA
Facility Zip: 92606

Map ID
Direction
Distance
Elevation

MAP FINDINGS

Site

Database(s)

EDR ID Number
EPA ID Number

ASTECH FACILITY (Continued)

1000200861

HAZNET:

Name: DISPLAYIT INC
Address: 16680 ARMSTRONG AVE
Address 2: Not reported
City,State,Zip: IRVINE, CA 92606
Contact: BILL JACKSON
Telephone: 9493873100
Mailing Name: Not reported
Mailing Address: 16680 ARMSTRONG AVE

Year: 2021
Gepaid: CAL000404964
TSD EPA ID: CAD008252405
CA Waste Code: 352 - Other organic solids
Disposal Method: H141 - Storage, Bulking, And/Or Transfer Off Site--No
Treatment/Reovery (H010-H129) Or (H131-H135)
Tons: 1.425

Year: 2021
Gepaid: CAL000404964
TSD EPA ID: CAT080013352
CA Waste Code: 331 - Off-specification, aged or surplus organics
Disposal Method: H061 - Fuel Blending Prior To Energy Recovery At Another Site
Tons: 0.58201

Year: 2020
Gepaid: CAL000404964
TSD EPA ID: CAD008252405
CA Waste Code: 352 - Other organic solids
Disposal Method: H141 - Storage, Bulking, And/Or Transfer Off Site--No
Treatment/Reovery (H010-H129) Or (H131-H135)
Tons: 5.45

Year: 2020
Gepaid: CAL000404964
TSD EPA ID: CAT080013352
CA Waste Code: 331 - Off-specification, aged or surplus organics
Disposal Method: H061 - Fuel Blending Prior To Energy Recovery At Another Site
Tons: 1.65

Year: 2019
Gepaid: CAL000404964
TSD EPA ID: CAT080013352
CA Waste Code: 331 - Off-specification, aged or surplus organics
Disposal Method: H061 - Fuel Blending Prior To Energy Recovery At Another Site
Tons: 0.66000

Year: 2019
Gepaid: CAL000404964
TSD EPA ID: CAD008252405
CA Waste Code: 352 - Other organic solids
Disposal Method: H141 - Storage, Bulking, And/Or Transfer Off Site--No
Treatment/Reovery (H010-H129) Or (H131-H135)
Tons: 1.25000

Year: 2018
Gepaid: CAL000404964

Map ID
Direction
Distance
Elevation

MAP FINDINGS

Site

Database(s)

EDR ID Number
EPA ID Number

ASTECH FACILITY (Continued)

1000200861

TSD EPA ID: CAT080013352
CA Waste Code: 331 - Off-specification, aged or surplus organics
Disposal Method: H061 - Fuel Blending Prior To Energy Recovery At Another Site
Tons: 1.32000

Year: 2018
Gepaid: CAL000404964
TSD EPA ID: CAD008252405
CA Waste Code: 352 - Other organic solids
Disposal Method: H141 - Storage, Bulking, And/Or Transfer Off Site--No Treatment/Reovery (H010-H129) Or (H131-H135)
Tons: 0.75000

Year: 2017
Gepaid: CAL000404964
TSD EPA ID: CAT080013352
CA Waste Code: 331 - Off-specification, aged or surplus organics
Disposal Method: H061 - Fuel Blending Prior To Energy Recovery At Another Site
Tons: 1.485

Year: 2017
Gepaid: CAL000404964
TSD EPA ID: CAD008252405
CA Waste Code: 352 - Other organic solids
Disposal Method: H141 - Storage, Bulking, And/Or Transfer Off Site--No Treatment/Reovery (H010-H129) Or (H131-H135)
Tons: 2.15

[Click this hyperlink](#) while viewing on your computer to access 3 additional CA HAZNET: record(s) in the EDR Site Report.

Additional Info:

Year: 2021
Gen EPA ID: CAL000404964

Shipment Date: 5/26/2020
Creation Date: 6/11/2020
Receipt Date: 5/26/2020
Manifest ID: 006255969GBF
Trans EPA ID: CAR000164327
Trans Name: T AND R ENVIRONMENTAL SERVICES
Trans 2 EPA ID: Not reported
Trans 2 Name: Not reported
TSD EPA ID: CAT080013352
Trans Name: WORLD OIL RECYCLING
TSD Alt EPA ID: Not reported
TSD Alt Name: Not reported
Waste Code Description: 331 - Off-specification, aged, or surplus organics
RCRA Code: D001,F003
Meth Code: H061 - Fuel Blending Prior To Energy Recovery At Another Site
Quantity Tons: 1.485
Waste Quantity: 450
Quantity Unit: G
Additional Code 1: Not reported
Additional Code 2: Not reported
Additional Code 3: Not reported

Map ID
Direction
Distance
Elevation

MAP FINDINGS

Site

Database(s)

EDR ID Number
EPA ID Number

ASTECH FACILITY (Continued)

1000200861

Additional Code 4:	Not reported
Additional Code 5:	Not reported
Shipment Date:	5/26/2020
Creation Date:	6/16/2020
Receipt Date:	5/26/2020
Manifest ID:	006255970GBF
Trans EPA ID:	CAR000164327
Trans Name:	T AND R ENVIRONMENTAL SERVICES
Trans 2 EPA ID:	Not reported
Trans 2 Name:	Not reported
TSDf EPA ID:	CAD008252405
Trans Name:	PACIFIC RESOURCE RECOVERY SERVICES INC
TSDf Alt EPA ID:	Not reported
TSDf Alt Name:	Not reported
Waste Code Description:	352 - Other organic solids
RCRA Code:	D001,F003,F005
Meth Code:	H141 - Storage, Bulking, And/Or Transfer Off Site--No Treatment/Reovery (H010-H129) Or (H131-H135)
Quantity Tons:	3.2
Waste Quantity:	6400
Quantity Unit:	P
Additional Code 1:	Not reported
Additional Code 2:	Not reported
Additional Code 3:	Not reported
Additional Code 4:	Not reported
Additional Code 5:	Not reported
Shipment Date:	12/9/2020
Creation Date:	1/6/2021
Receipt Date:	12/16/2020
Manifest ID:	006255148GBF
Trans EPA ID:	CAR000164327
Trans Name:	T AND R ENVIRONMENTAL SERVICES
Trans 2 EPA ID:	Not reported
Trans 2 Name:	Not reported
TSDf EPA ID:	CAD008252405
Trans Name:	PACIFIC RESOURCE RECOVERY SERVICES INC
TSDf Alt EPA ID:	Not reported
TSDf Alt Name:	Not reported
Waste Code Description:	352 - Other organic solids
RCRA Code:	D001,F003,F005
Meth Code:	H141 - Storage, Bulking, And/Or Transfer Off Site--No Treatment/Reovery (H010-H129) Or (H131-H135)
Quantity Tons:	2.25
Waste Quantity:	4500
Quantity Unit:	P
Additional Code 1:	Not reported
Additional Code 2:	Not reported
Additional Code 3:	Not reported
Additional Code 4:	Not reported
Additional Code 5:	Not reported
Shipment Date:	12/9/2020
Creation Date:	12/30/2020
Receipt Date:	12/10/2020
Manifest ID:	006255149GBF

Map ID
Direction
Distance
Elevation

MAP FINDINGS

Site

Database(s)

EDR ID Number
EPA ID Number

ASTECH FACILITY (Continued)

1000200861

Trans EPA ID:	CAR000164327
Trans Name:	T AND R ENVIRONMENTAL SERVICES
Trans 2 EPA ID:	Not reported
Trans 2 Name:	Not reported
TSDf EPA ID:	CAT080013352
Trans Name:	WORLD OIL RECYCLING
TSDf Alt EPA ID:	Not reported
TSDf Alt Name:	Not reported
Waste Code Description:	331 - Off-specification, aged, or surplus organics
RCRA Code:	D001,F003
Meth Code:	H061 - Fuel Blending Prior To Energy Recovery At Another Site
Quantity Tons:	0.165
Waste Quantity:	50
Quantity Unit:	G
Additional Code 1:	Not reported
Additional Code 2:	Not reported
Additional Code 3:	Not reported
Additional Code 4:	Not reported
Additional Code 5:	Not reported
Additional Info:	
Year:	2020
Gen EPA ID:	CAL000404964
Shipment Date:	5/26/2020
Creation Date:	6/11/2020
Receipt Date:	5/26/2020
Manifest ID:	006255969GBF
Trans EPA ID:	CAR000164327
Trans Name:	T AND R ENVIRONMENTAL SERVICES
Trans 2 EPA ID:	Not reported
Trans 2 Name:	Not reported
TSDf EPA ID:	CAT080013352
Trans Name:	WORLD OIL RECYCLING
TSDf Alt EPA ID:	Not reported
TSDf Alt Name:	Not reported
Waste Code Description:	331 - Off-specification, aged, or surplus organics
RCRA Code:	D001,F003
Meth Code:	H061 - Fuel Blending Prior To Energy Recovery At Another Site
Quantity Tons:	1.485
Waste Quantity:	450
Quantity Unit:	G
Additional Code 1:	Not reported
Additional Code 2:	Not reported
Additional Code 3:	Not reported
Additional Code 4:	Not reported
Additional Code 5:	Not reported
Shipment Date:	5/26/2020
Creation Date:	6/16/2020
Receipt Date:	5/26/2020
Manifest ID:	006255970GBF
Trans EPA ID:	CAR000164327
Trans Name:	T AND R ENVIRONMENTAL SERVICES
Trans 2 EPA ID:	Not reported
Trans 2 Name:	Not reported
TSDf EPA ID:	CAD008252405

Map ID
Direction
Distance
Elevation

MAP FINDINGS

Site

Database(s)

EDR ID Number
EPA ID Number

ASTECH FACILITY (Continued)

1000200861

Trans Name:	PACIFIC RESOURCE RECOVERY SERVICES INC
TSDF Alt EPA ID:	Not reported
TSDF Alt Name:	Not reported
Waste Code Description:	352 - Other organic solids
RCRA Code:	D001,F003,F005
Meth Code:	H141 - Storage, Bulking, And/Or Transfer Off Site--No Treatment/Reovery (H010-H129) Or (H131-H135)
Quantity Tons:	3.2
Waste Quantity:	6400
Quantity Unit:	P
Additional Code 1:	Not reported
Additional Code 2:	Not reported
Additional Code 3:	Not reported
Additional Code 4:	Not reported
Additional Code 5:	Not reported
Shipment Date:	12/9/2020
Creation Date:	1/6/2021
Receipt Date:	12/16/2020
Manifest ID:	006255148GBF
Trans EPA ID:	CAR000164327
Trans Name:	T AND R ENVIRONMENTAL SERVICES
Trans 2 EPA ID:	Not reported
Trans 2 Name:	Not reported
TSDF EPA ID:	CAD008252405
Trans Name:	PACIFIC RESOURCE RECOVERY SERVICES INC
TSDF Alt EPA ID:	Not reported
TSDF Alt Name:	Not reported
Waste Code Description:	352 - Other organic solids
RCRA Code:	D001,F003,F005
Meth Code:	H141 - Storage, Bulking, And/Or Transfer Off Site--No Treatment/Reovery (H010-H129) Or (H131-H135)
Quantity Tons:	2.25
Waste Quantity:	4500
Quantity Unit:	P
Additional Code 1:	Not reported
Additional Code 2:	Not reported
Additional Code 3:	Not reported
Additional Code 4:	Not reported
Additional Code 5:	Not reported
Shipment Date:	12/9/2020
Creation Date:	12/30/2020
Receipt Date:	12/10/2020
Manifest ID:	006255149GBF
Trans EPA ID:	CAR000164327
Trans Name:	T AND R ENVIRONMENTAL SERVICES
Trans 2 EPA ID:	Not reported
Trans 2 Name:	Not reported
TSDF EPA ID:	CAT080013352
Trans Name:	WORLD OIL RECYCLING
TSDF Alt EPA ID:	Not reported
TSDF Alt Name:	Not reported
Waste Code Description:	331 - Off-specification, aged, or surplus organics
RCRA Code:	D001,F003
Meth Code:	H061 - Fuel Blending Prior To Energy Recovery At Another Site
Quantity Tons:	0.165

Map ID
Direction
Distance
Elevation

MAP FINDINGS

Site

Database(s)

EDR ID Number
EPA ID Number

ASTECH FACILITY (Continued)

1000200861

Waste Quantity: 50
Quantity Unit: G
Additional Code 1: Not reported
Additional Code 2: Not reported
Additional Code 3: Not reported
Additional Code 4: Not reported
Additional Code 5: Not reported

Additional Info:

Year: 2017
Gen EPA ID: CAL000404964

Shipment Date: 20171017
Creation Date: 6/20/2018 18:31:46
Receipt Date: 20171019
Manifest ID: 003074752GBF
Trans EPA ID: CAR000164327
Trans Name: T & R ENVIRONMENTAL
Trans 2 EPA ID: Not reported
Trans 2 Name: Not reported
TSDf EPA ID: CAT080013352
Trans Name: DEMENNO / KERDOON
TSDf Alt EPA ID: Not reported
TSDf Alt Name: Not reported
Waste Code Description: 331 - Off-specification, aged, or surplus organics
RCRA Code: F003
Meth Code: H061 - Fuel Blending Prior To Energy Recovery At Another Site
Quantity Tons: 0.495
Waste Quantity: 150
Quantity Unit: G
Additional Code 1: D001
Additional Code 2: Not reported
Additional Code 3: Not reported
Additional Code 4: Not reported
Additional Code 5: Not reported

Shipment Date: 20171017
Creation Date: 7/11/2018 18:32:18
Receipt Date: 20171019
Manifest ID: 003074751GBF
Trans EPA ID: CAR000164327
Trans Name: T & R ENVIRONMENTAL
Trans 2 EPA ID: Not reported
Trans 2 Name: Not reported
TSDf EPA ID: CAD008252405
Trans Name: PACIFIC RESOURCE RECOVERY SERVICES INC
TSDf Alt EPA ID: Not reported
TSDf Alt Name: Not reported
Waste Code Description: 352 - Other organic solids
RCRA Code: F005
Meth Code: H141 - Storage, Bulking, And/Or Transfer Off Site--No Treatment/Reovery (H010-H129) Or (H131-H135)
Quantity Tons: 0.9
Waste Quantity: 1800
Quantity Unit: P
Additional Code 1: F003
Additional Code 2: D001

Map ID
Direction
Distance
Elevation

MAP FINDINGS

Site

Database(s)

EDR ID Number
EPA ID Number

ASTECH FACILITY (Continued)

1000200861

Additional Code 3:	Not reported
Additional Code 4:	Not reported
Additional Code 5:	Not reported
Shipment Date:	20170621
Creation Date:	7/12/2018 18:30:13
Receipt Date:	20170627
Manifest ID:	002629234GBF
Trans EPA ID:	CAR000164327
Trans Name:	T & R ENVIRONMENTAL
Trans 2 EPA ID:	Not reported
Trans 2 Name:	Not reported
TSDF EPA ID:	CAD008252405
Trans Name:	PACIFIC RESOURCE RECOVERY SERVICES INC
TSDF Alt EPA ID:	Not reported
TSDF Alt Name:	Not reported
Waste Code Description:	352 - Other organic solids
RCRA Code:	F005
Meth Code:	H141 - Storage, Bulking, And/Or Transfer Off Site--No Treatment/Reovery (H010-H129) Or (H131-H135)
Quantity Tons:	0.75
Waste Quantity:	1500
Quantity Unit:	P
Additional Code 1:	F003
Additional Code 2:	D001
Additional Code 3:	Not reported
Additional Code 4:	Not reported
Additional Code 5:	Not reported
Shipment Date:	20170621
Creation Date:	5/17/2018 18:32:12
Receipt Date:	20170627
Manifest ID:	002629235GBF
Trans EPA ID:	CAR000164327
Trans Name:	T & R ENVIRONMENTAL
Trans 2 EPA ID:	Not reported
Trans 2 Name:	Not reported
TSDF EPA ID:	CAT080013352
Trans Name:	DEMENNO / KERDOON
TSDF Alt EPA ID:	Not reported
TSDF Alt Name:	Not reported
Waste Code Description:	331 - Off-specification, aged, or surplus organics
RCRA Code:	F003
Meth Code:	H061 - Fuel Blending Prior To Energy Recovery At Another Site
Quantity Tons:	0.495
Waste Quantity:	150
Quantity Unit:	G
Additional Code 1:	D001
Additional Code 2:	Not reported
Additional Code 3:	Not reported
Additional Code 4:	Not reported
Additional Code 5:	Not reported
Shipment Date:	20170111
Creation Date:	5/9/2018 18:30:24
Receipt Date:	20170117
Manifest ID:	003080311GBF

Map ID
Direction
Distance
Elevation

MAP FINDINGS

Site

Database(s)

EDR ID Number
EPA ID Number

ASTECH FACILITY (Continued)

1000200861

Trans EPA ID: CAR000164327
Trans Name: T & R ENVIRONMENTAL
Trans 2 EPA ID: Not reported
Trans 2 Name: Not reported
TSDf EPA ID: CAD008252405
Trans Name: PACIFIC RESOURCE RECOVERY SERVICES INC
TSDf Alt EPA ID: Not reported
TSDf Alt Name: Not reported
Waste Code Description: 352 - Other organic solids
RCRA Code: F005
Meth Code: H141 - Storage, Bulking, And/Or Transfer Off Site--No Treatment/Reovery (H010-H129) Or (H131-H135)

Quantity Tons: 0.5
Waste Quantity: 1000
Quantity Unit: P
Additional Code 1: F003
Additional Code 2: D001
Additional Code 3: Not reported
Additional Code 4: Not reported
Additional Code 5: Not reported

Shipment Date: 20170111
Creation Date: 3/27/2017 18:30:38
Receipt Date: 20170112
Manifest ID: 003080310GBF
Trans EPA ID: CAR000164327
Trans Name: T & R ENVIRONMENTAL
Trans 2 EPA ID: Not reported
Trans 2 Name: Not reported
TSDf EPA ID: CAT080013352
Trans Name: DEMENNO / KERDOON
TSDf Alt EPA ID: Not reported
TSDf Alt Name: Not reported
Waste Code Description: 331 - Off-specification, aged, or surplus organics
RCRA Code: F003
Meth Code: H061 - Fuel Blending Prior To Energy Recovery At Another Site
Quantity Tons: 0.495
Waste Quantity: 150
Quantity Unit: G
Additional Code 1: D001
Additional Code 2: Not reported
Additional Code 3: Not reported
Additional Code 4: Not reported
Additional Code 5: Not reported

Additional Info:
Year: 2016
Gen EPA ID: CAL000404964

Shipment Date: 20151214
Creation Date: 3/3/2016 22:15:11
Receipt Date: 20151216
Manifest ID: 008769667FLE
Trans EPA ID: CAR000164327
Trans Name: T & R ENVIRONMENTAL
Trans 2 EPA ID: Not reported
Trans 2 Name: Not reported

Map ID
Direction
Distance
Elevation

MAP FINDINGS

Site

Database(s)

EDR ID Number
EPA ID Number

ASTECH FACILITY (Continued)

1000200861

TSDF EPA ID: CAT080013352
Trans Name: DEMENNO / KERDOON
TSDF Alt EPA ID: Not reported
TSDF Alt Name: Not reported
Waste Code Description: 331 - Off-specification, aged, or surplus organics
RCRA Code: F003
Meth Code: H061 - Fuel Blending Prior To Energy Recovery At Another Site
Quantity Tons: 0.5148
Waste Quantity: 156
Quantity Unit: G
Additional Code 1: D001
Additional Code 2: Not reported
Additional Code 3: Not reported
Additional Code 4: Not reported
Additional Code 5: Not reported

Shipment Date: 20151214
Creation Date: 10/3/2016 18:30:34
Receipt Date: 20151221
Manifest ID: 008769666FLE
Trans EPA ID: CAR000164327
Trans Name: T & R ENVIRONMENTAL
Trans 2 EPA ID: Not reported
Trans 2 Name: Not reported
TSDF EPA ID: CAD008252405
Trans Name: PACIFIC RESOURCE RECOVERY SERVICES INC
TSDF Alt EPA ID: Not reported
TSDF Alt Name: Not reported
Waste Code Description: 352 - Other organic solids
RCRA Code: F005
Meth Code: H141 - Storage, Bulking, And/Or Transfer Off Site--No Treatment/Reovery (H010-H129) Or (H131-H135)
Quantity Tons: 1.5
Waste Quantity: 3000
Quantity Unit: P
Additional Code 1: F003
Additional Code 2: D001
Additional Code 3: Not reported
Additional Code 4: Not reported
Additional Code 5: Not reported

Additional Info:
Year: 2015
Gen EPA ID: CAL000404964

Shipment Date: 20151214
Creation Date: 3/3/2016 22:15:11
Receipt Date: 20151216
Manifest ID: 008769667FLE
Trans EPA ID: CAR000164327
Trans Name: T & R ENVIRONMENTAL
Trans 2 EPA ID: Not reported
Trans 2 Name: Not reported
TSDF EPA ID: CAT080013352
Trans Name: DEMENNO / KERDOON
TSDF Alt EPA ID: Not reported
TSDF Alt Name: Not reported

Map ID
Direction
Distance
Elevation

MAP FINDINGS

Site

Database(s)

EDR ID Number
EPA ID Number

ASTECH FACILITY (Continued)

1000200861

Waste Code Description: 331 - Off-specification, aged, or surplus organics
RCRA Code: F003
Meth Code: H061 - Fuel Blending Prior To Energy Recovery At Another Site
Quantity Tons: 0.5148
Waste Quantity: 156
Quantity Unit: G
Additional Code 1: D001
Additional Code 2: Not reported
Additional Code 3: Not reported
Additional Code 4: Not reported
Additional Code 5: Not reported

Shipment Date: 20151214
Creation Date: 10/3/2016 18:30:34
Receipt Date: 20151221
Manifest ID: 008769666FLE
Trans EPA ID: CAR000164327
Trans Name: T & R ENVIRONMENTAL
Trans 2 EPA ID: Not reported
Trans 2 Name: Not reported
TSDf EPA ID: CAD008252405
Trans Name: PACIFIC RESOURCE RECOVERY SERVICES INC
TSDf Alt EPA ID: Not reported
TSDf Alt Name: Not reported
Waste Code Description: 352 - Other organic solids
RCRA Code: F005
Meth Code: H141 - Storage, Bulking, And/Or Transfer Off Site--No Treatment/Reovery (H010-H129) Or (H131-H135)
Quantity Tons: 1.5
Waste Quantity: 3000
Quantity Unit: P
Additional Code 1: F003
Additional Code 2: D001
Additional Code 3: Not reported
Additional Code 4: Not reported
Additional Code 5: Not reported

CERS:

Name: DISPLAYIT, INC.
Address: 16680 ARMSTRONG AVE
City,State,Zip: IRVINE, CA 92606
Site ID: 570821
CERS ID: 10861576
CERS Description: Chemical Storage Facilities

Violations:

Site ID: 570821
Site Name: Displayit, Inc.
Violation Date: 12-01-2020
Citation: 40 CFR 1 265.171 - U.S. Code of Federal Regulations, Title 40, Chapter 1, Section(s) 265.171
Violation Description: Failure to accumulate hazardous waste in a container that is in good condition.
Violation Notes: Returned to compliance on 12/15/2020. One 55 gallon drum accumulating hazardous waste stored in the main hazardous waste storage area was observed to be bulging. Corrective action: Remove hazardous waste from this drum or provide an over pack to prevent a possible release of

Map ID
Direction
Distance
Elevation

MAP FINDINGS

Site

Database(s)

EDR ID Number
EPA ID Number

ASTECH FACILITY (Continued)

1000200861

Violation Division: hazardous waste. Within 30 days provide documentation that hazardous waste is no longer stored in the bulging drum.
Violation Program: Orange County Environmental Health
Violation Source: HW
CERS,

Site ID: 570821
Site Name: Displayit, Inc.
Violation Date: 01-26-2022
Citation: HSC 6.95 25505(c) - California Health and Safety Code, Chapter 6.95, Section(s) 25505(c)
Violation Description: Failure to have a business plan readily available to personnel of the business or the unified program facility with responsibilities for emergency response or training.
Violation Notes: Returned to compliance on 01/26/2022. OBSERVATION: Facility's Hazardous Materials Business Plan (HMBP) was not available onsite for review at the time of the inspection. CORRECTIVE ACTION: A copy of the facility's HMBP was provided during the inspection. Violation corrected on site. No further action required.

Violation Division: Orange County Environmental Health
Violation Program: HMRRP
Violation Source: CERS,

Site ID: 570821
Site Name: Displayit, Inc.
Violation Date: 12-01-2020
Citation: 22 CCR 12 66262.34(f) - California Code of Regulations, Title 22, Chapter 12, Section(s) 66262.34(f)
Violation Description: Failure to properly label hazardous waste accumulation containers and portable tanks with the following requirements: "Hazardous Waste", name and address of the generator, physical and chemical characteristics of the Hazardous Waste, and starting accumulation date.
Violation Notes: Returned to compliance on 12/15/2020. Ten 55 gallon steel drums containing hazardous waste were observed to be accumulating in the main hazardous waste storage area and were unlabeled. One 55 gallon drum containing waste paint was observed in the painting room. Corrective action: Label all containers accumulating hazardous waste with all of the following items: the words HAZARDOUS WASTE, the generator's name and address, the contents of the container, the physical state, the hazardous property and the accumulation start date. Within 30 days provide this Agency with a photograph documenting that the containers are properly labeled.

Violation Division: Orange County Environmental Health
Violation Program: HW
Violation Source: CERS,

Site ID: 570821
Site Name: Displayit, Inc.
Violation Date: 12-01-2020
Citation: HSC 6.5 25123.3(h)(1) - California Health and Safety Code, Chapter 6.5, Section(s) 25123.3(h)(1)
Violation Description: Failure to send hazardous waste offsite for treatment, storage, or disposal within 180 days (or 270 days if waste is transported over 200 miles) for a generator who generates less than 1000 kilogram per month if all of the following conditions are met: (1) The quantity of hazardous waste accumulated onsite never exceeds 6,000 kilograms. (2)

Map ID
Direction
Distance
Elevation

MAP FINDINGS

Site

Database(s)

EDR ID Number
EPA ID Number

ASTECH FACILITY (Continued)

1000200861

Violation Notes: The generator complies with the requirements of 40 Code of Federal Regulations section 262.34(d), (e) and (f). (3) The generator does not hold acutely hazardous waste or extremely hazardous waste in an amount greater than one kilogram for more than 90 days.
Returned to compliance on 12/15/2020. The facility has been accumulating hazardous waste since the last pick up dated 5/26/2020.
Corrective action: Within 30 days, provide a copy of the hazardous waste manifest documenting the removal of the all hazardous waste that has been accumulating for over 180 days.

Violation Division: Orange County Environmental Health
Violation Program: HW
Violation Source: CERS,

Evaluation:
Eval General Type: Compliance Evaluation Inspection
Eval Date: 12-01-2020
Violations Found: No
Eval Type: Routine done by local agency
Eval Notes: On site for routine hazardous materials and business emergency plan inspection. The inspection was conducted with Bill Jackson, Vice President. Observed the facility and inspected hazardous materials storage. The following materials were observed in amounts that meet or exceed the minimum volumes required for disclosure: - Liquid Oxygen- 100 gallons - Liquid Nitrogen- 100 gallons - Acetone- 55 gallons - P307 adhesive- 140 gallons - Sealer- 55 gallons - Flat coat- 55 gallons - Argon/CO2- 2,800 cubic feet - Compressed Oxygen- 200 cubic feet - Propane- 72 gallons - Solvent contaminated rags- 1,000 pounds - Waste Paint- 165 gallons REQUIREMENT FOR ELECTRONIC SUBMITTAL OF HMBEP DOCUMENTS: THIS REPORT PROVIDES NOTICE THAT HMBEP DOCUMENTS ARE REQUIRED TO SUBMITTED ON CERS WITHIN 30 DAYS - Business Activities - Owner/Operator Information - Hazardous Materials Inventory - Site Map - Emergency Response Plan - Employee Training Plan The facility is [Truncated]

Eval Division: Orange County Environmental Health
Eval Program: HMRRP
Eval Source: CERS,

Eval General Type: Compliance Evaluation Inspection
Eval Date: 01-26-2022
Violations Found: Yes
Eval Type: Routine done by local agency
Eval Notes: On site to conduct a routine hazardous materials inspection. Walked throughout the facility and inspected hazardous materials storage. The following hazardous materials were observed in amounts that exceed the required disclosure thresholds: - 6 X 28.5-gal P307 Adhesive (Acetic Acid Methyl Ester) - 2 X 55-gal Acetone - 100-gal (1 X 55-gal + 9 X 5-gal) Sanding Sealer - 70-gal (1 X 55-gal + 3 X 5-gal) Flat/Clear Coat - 100-gal (1 X 55-gal + 9 X 5-gal) White Lacquer - 170 X 1-gal Paint, in three Flammable Cabinets - 50 X 44-lbs TIGER Drylac Power Coating - 1 X 55-gal HOTSYS Phosphatizer No.2 Cleaner Fluid - 1 X 55-gal Solvent-contaminated Rags - 88-gal (2 X 200-liters) Oxygen (l) - 44-gal (1 X 200-liters) Nitrogen (l) - 3 X 7-gal Propane - 1040-cf Argon/Carbon Dioxide - 2700-cf Argon - 440-cf Oxygen The facility is responsible for identifying all hazardous materials, including hazardous wastes, that are above disclosure thresholds of 55 gallons for [Truncated]

Eval Division: Orange County Environmental Health

Map ID
Direction
Distance
Elevation

MAP FINDINGS

Site

Database(s)

EDR ID Number
EPA ID Number

ASTECH FACILITY (Continued)

1000200861

Eval Program: HMRRP
Eval Source: CERS,

Eval General Type: Compliance Evaluation Inspection
Eval Date: 01-26-2022
Violations Found: No
Eval Type: Routine done by local agency
Eval Notes:

On site to conduct a routine hazardous waste inspection. Walked throughout the facility and inspected hazardous storage areas. The facility is a small quantity generator of the following hazardous waste(s): - Solvent-contaminated Rags - Waste Paint Manifests were available and reviewed. Last pickup was on 12/14/2021, by Pacific Resource Recovery Services, Inc. Emergency Response plan was posted. Emailed a copy of this report to bjackson@displayitinc.com.

Eval Division: Orange County Environmental Health
Eval Program: HW
Eval Source: CERS,

Eval General Type: Compliance Evaluation Inspection
Eval Date: 12-01-2020
Violations Found: Yes
Eval Type: Routine done by local agency
Eval Notes:

Walked the facility with Bill Jackson, Vice President. Verified ownership as DISPLAYIT INC and the number of employees as 55. The facility is a Small Quantity Hazardous Waste Generator with waste streams from painting and rags contaminated with solvent. Inspected the hazardous waste storage areas, production areas, the perimeter and the municipal trash. No hazardous materials were observed in the municipal trash. Hazardous waste containers were observed to be stored closed, but were unlabeled and one drum was observed to be in poor condition.(Refer to violations) Hazardous waste manifests were reviewed. Employees were reported to be trained. Emergency response phone numbers were posted near a telephone. A copy of this report was sent to bjackson@displayitinc.com.

Eval Division: Orange County Environmental Health
Eval Program: HW
Eval Source: CERS,

Coordinates:

Site ID: 570821
Facility Name: Displayit, Inc.
Env Int Type Code: HMBP
Program ID: 10861576
Coord Name: Not reported
Ref Point Type Desc: Center of a facility or station.,
Latitude: 33.698500
Longitude: -117.837790

Affiliation:

Affiliation Type Desc: Environmental Contact
Entity Name: Bill Jackson
Entity Title: Not reported
Affiliation Address: 16680 Armstrong Avenue
Affiliation City: Irvine
Affiliation State: CA
Affiliation Country: Not reported

Map ID
Direction
Distance
Elevation

MAP FINDINGS

Site

Database(s)

EDR ID Number
EPA ID Number

ASTECH FACILITY (Continued)

1000200861

Affiliation Zip: 92606
Affiliation Phone: ,

Affiliation Type Desc: Facility Mailing Address
Entity Name: Mailing Address
Entity Title: Not reported
Affiliation Address: 16680 Armstrong Avenue
Affiliation City: Irvine
Affiliation State: CA
Affiliation Country: Not reported
Affiliation Zip: 92606
Affiliation Phone: ,

Affiliation Type Desc: Identification Signer
Entity Name: Bill Jackson
Entity Title: VP Finance
Affiliation Address: Not reported
Affiliation City: Not reported
Affiliation State: Not reported
Affiliation Country: Not reported
Affiliation Zip: Not reported
Affiliation Phone: ,

Affiliation Type Desc: Legal Owner
Entity Name: Mike Zimmerman
Entity Title: Not reported
Affiliation Address: 16680 Armstrong Ave
Affiliation City: Irvine
Affiliation State: CA
Affiliation Country: United States
Affiliation Zip: 92606
Affiliation Phone: (949) 387-3100,

Affiliation Type Desc: Document Preparer
Entity Name: Bill Jackson
Entity Title: Not reported
Affiliation Address: Not reported
Affiliation City: Not reported
Affiliation State: Not reported
Affiliation Country: Not reported
Affiliation Zip: Not reported
Affiliation Phone: ,

Affiliation Type Desc: Parent Corporation
Entity Name: Displayit, Inc.
Entity Title: Not reported
Affiliation Address: Not reported
Affiliation City: Not reported
Affiliation State: Not reported
Affiliation Country: Not reported
Affiliation Zip: Not reported
Affiliation Phone: ,

Affiliation Type Desc: CUPA District
Entity Name: Orange County Env Health
Entity Title: Not reported
Affiliation Address: 1241 East Dyer RoadSuite 120

Map ID
Direction
Distance
Elevation

MAP FINDINGS

Site

Database(s)

EDR ID Number
EPA ID Number

ASTECH FACILITY (Continued)

1000200861

Affiliation City: Santa Ana
Affiliation State: CA
Affiliation Country: Not reported
Affiliation Zip: 92705-5611
Affiliation Phone: (714) 433-6406,

Affiliation Type Desc: Operator
Entity Name: Mike Zimmerman
Entity Title: Not reported
Affiliation Address: Not reported
Affiliation City: Not reported
Affiliation State: Not reported
Affiliation Country: Not reported
Affiliation Zip: Not reported
Affiliation Phone: (949) 387-3100,

**BL329
NNW
1/4-1/2
0.358 mi.
1891 ft.**

**ASTECH FACILITY
16680 ARMSTRONG
IRVINE, CA 92714**

**UST FINDER RELEASE 1028919927
N/A**

Site 3 of 3 in cluster BL

**Relative:
Higher
Actual:
42 ft.**

UST FINDER RELEASE:
Object ID: 68435
Facility ID: Not reported
Lust ID: CAT0605900990
Name: ASTECH FACILITY
Address: 16680 ARMSTRONG
City,State,Zip: IRVINE, CA 92714
Address Match Type: PointAddress
Reported Date: Not reported
Status: No Further Action
Substance: Not reported
Population within 1500ft: 0
Domestic Wells within 1500ft: 0
Land Use: Developed, High Intensity
Within SPA: No
SPA PWS Facility ID: Not reported
SPA Water Type: Not reported
SPA Facility Type: Not reported
SPA HUC12: Not reported
Within WHPA: No
WHPA PWS Facility ID: Not reported
WHPA Water Type: Not reported
WHPA Facility Type: Not reported
WHPA HUC12: Not reported
Within 100yr Floodplain: Yes
Tribe: Not reported
EPA Region: 9
NFA Letter 1: Not reported
NFA Letter 2: Not reported
NFA Letter 3: Not reported
NFA Letter 4: Not reported
Closed With Residual Contaminate: Not reported
Coordinate Source: Geocode
X Coord: -117.83847
Y Coord: 33.6990700000001

Map ID
Direction
Distance
Elevation

MAP FINDINGS

Site

Database(s)

EDR ID Number
EPA ID Number

ASTECH FACILITY (Continued)

1028919927

Latitude: 33.6990699999999
Longitude: -117.83847

**BJ330
SSE
1/4-1/2
0.377 mi.
1989 ft.**

**U.S. POST OFFICE - IRVINE
17192 MURPHY AVE
IRVINE, CA 92714
Site 2 of 4 in cluster BJ**

**CA LUST S100936710
N/A**

**Relative:
Higher
Actual:
42 ft.**

LUST:
Name: U.S. POST OFFICE - IRVINE
Address: 17192 MURPHY AVE
City,State,Zip: IRVINE, CA 92714
Lead Agency: SANTA ANA RWQCB (REGION 8)
Case Type: LUST Cleanup Site
Geo Track: http://geotracker.waterboards.ca.gov/profile_report.asp?global_id=T0605900313
Global Id: T0605900313
Latitude: 33.684557
Longitude: -117.83196
Status: Completed - Case Closed
Status Date: 05/14/1990
Case Worker: MAO
RB Case Number: 083000394T
Local Agency: Not reported
File Location: Not reported
Local Case Number: Not reported
Potential Media Affect: Soil
Potential Contaminants of Concern: Gasoline
EPA Region: 9
Coordinate Source: Google Geocode
Cuf Case: NO
Quantity Released Gallons: Not reported
Begin Date: 08/05/1986
Leak Reported Date: 10/03/1986
How Discovered: Tank Tightness Test
How Discovered Description: Not reported
Discharge Source: Other
Discharge Cause: Unknown
Stop Method: Not reported
Stop Description: Not reported
No Further Action Date: 05/14/1990
CA Water Watershed Name: Santa Ana River - Lower Santa Ana River - East Coastal Plain (801.11)
Dwr Groundwater Subbasin Name: Coastal Plain Of Orange County (8-001)
Disadvantaged Community: Not reported
CA Enviroscreen 3 Score: 76-80%
CA Enviroscreen 4 Score: 60-65%
Military DOD Site: No
Facility Project Subtype: Not reported
RWQCB Region: SANTA ANA RWQCB (REGION 8)
Site History: Not reported

LUST:
Global Id: T0605900313
Contact Type: Regional Board Caseworker - Primary Caseworker
Contact Name: MIGUEL OVIEDO
Organization Name: SANTA ANA RWQCB (REGION 8)
Address: 3737 Main Street, Suite 500
City: RIVERSIDE

Map ID
Direction
Distance
Elevation

MAP FINDINGS

Site

Database(s)

EDR ID Number
EPA ID Number

U.S. POST OFFICE - IRVINE (Continued)

S100936710

Email: miguel.oviedo@waterboards.ca.gov
Phone Number: 9517823238

LUST:

Global Id: T0605900313
Action Type: Other
Date: 08/05/1986
Action: Leak Discovery

Global Id: T0605900313
Action Type: Other
Date: 10/03/1986
Action: Leak Reported

Global Id: T0605900313
Action Type: ENFORCEMENT
Date: 05/14/1990
Action: Closure/No Further Action Letter

LUST:

Global Id: T0605900313
Status: Open - Case Begin Date
Status Date: 08/05/1986

Global Id: T0605900313
Status: Open - Site Assessment
Status Date: 08/05/1986

Global Id: T0605900313
Status: Open - Site Assessment
Status Date: 03/01/1987

Global Id: T0605900313
Status: Completed - Case Closed
Status Date: 05/14/1990

BJ331
SSE
1/4-1/2
0.377 mi.
1989 ft.

U.S. POST OFFICE - IRVINE
17192 MURPHY AVE
IRVINE, CA 92714

UST FINDER RELEASE **1029122424**
N/A

Site 3 of 4 in cluster BJ

Relative:
Higher
Actual:
42 ft.

UST FINDER RELEASE:

Object ID: 68530
Facility ID: Not reported
Lust ID: CAT0605900313
Name: U.S. POST OFFICE - IRVINE
Address: 17192 MURPHY AVE
City,State,Zip: IRVINE, CA 92714
Address Match Type: PointAddress
Reported Date: Not reported
Status: No Further Action
Substance: Not reported
Population within 1500ft: 1833
Domestic Wells within 1500ft: 0
Land Use: Developed, High Intensity

Map ID
 Direction
 Distance
 Elevation

MAP FINDINGS

Site

Database(s)

EDR ID Number
 EPA ID Number

U.S. POST OFFICE - IRVINE (Continued)

1029122424

Within SPA:	No
SPA PWS Facility ID:	Not reported
SPA Water Type:	Not reported
SPA Facility Type:	Not reported
SPA HUC12:	Not reported
Within WHPA:	Yes
WHPA PWS Facility ID:	CA3010046_63374
WHPA Water Type:	GW - Ground water
WHPA Facility Type:	WL - Well
WHPA HUC12:	180702040103
Within 100yr Floodplain:	No
Tribe:	Not reported
EPA Region:	9
NFA Letter 1:	Not reported
NFA Letter 2:	Not reported
NFA Letter 3:	Not reported
NFA Letter 4:	Not reported
Closed With Residual Contaminate:	Not reported
Coordinate Source:	Geocode
X Coord:	-117.83242
Y Coord:	33.6847900000001
Latitude:	33.68479
Longitude:	-117.8324199999999

BJ332
SSE
1/4-1/2
0.377 mi.
1989 ft.

U.S. POST OFFICE - IRVINE
17192 MURPHY AVE
IRVINE, CA 92714

CA LUST **S101299759**
CA Cortese **N/A**
CA CERS

Site 4 of 4 in cluster BJ

Relative:
Higher
Actual:
42 ft.

LUST REG 8:	
Name:	U.S. POST OFFICE - IRVINE
Address:	17192 MURPHY AVE
City:	IRVINE
Region:	8
County:	Orange
Regional Board:	Santa Ana Region
Facility Status:	Case Closed
Case Number:	083000394T
Local Case Num:	Not reported
Case Type:	Soil only
Substance:	Unleaded Gasoline
Qty Leaked:	Not reported
Abate Method:	Not reported
Cross Street:	MCGAW
Enf Type:	CLOS
Funding:	Not reported
How Discovered:	Tank Test
How Stopped:	Not reported
Leak Cause:	UNK
Leak Source:	UNK
Global ID:	T0605900313
How Stopped Date:	Not reported
Enter Date:	12/31/1986
Date Confirmation of Leak Began:	Not reported
Date Preliminary Assessment Began:	Not reported
Discover Date:	8/5/1986
Enforcement Date:	Not reported

Map ID
Direction
Distance
Elevation

MAP FINDINGS

Site

Database(s)

EDR ID Number
EPA ID Number

U.S. POST OFFICE - IRVINE (Continued)

S101299759

Close Date: 5/14/1990
Date Prelim Assessment Workplan Submitted: 8/5/1986
Date Pollution Characterization Began: 3/1/1987
Date Remediation Plan Submitted: Not reported
Date Remedial Action Underway: Not reported
Date Post Remedial Action Monitoring: Not reported
Enter Date: 12/31/1986
GW Qualifies: Not reported
Soil Qualifies: Not reported
Operator: Not reported
Facility Contact: Not reported
Interim: Not reported
Oversite Program: LUST
Latitude: 33.6878998
Longitude: -117.8288435
MTBE Date: Not reported
Max MTBE GW: Not reported
MTBE Concentration: 0
Max MTBE Soil: Not reported
MTBE Fuel: 1
MTBE Tested: Site NOT Tested for MTBE.Includes Unknown and Not Analyzed.
MTBE Class: *
Staff: TME
Staff Initials: Not reported
Lead Agency: Local Agency
Local Agency: 30000
Hydr Basin #: COASTAL PLAIN OF ORA
Beneficial: Not reported
Priority: Not reported
Cleanup Fund Id: Not reported
Work Suspended: Not reported
Summary: CAUSE OTHER- USE OF TANK HAS BEEN DISCONTINUED. TANK WILL BE EVACUATED.
6/14/90-10 GALLONS GASOLINE SPILLED DUE
TO TRUCK DRIVER ERROR.

CORTESE:

Name: U.S. POST OFFICE - IRVINE
Address: 17192 MURPHY AVE
City,State,Zip: IRVINE, CA 92714
Region: CORTESE
Envirostor Id: Not reported
Global ID: T0605900313
Site/Facility Type: LUST CLEANUP SITE
Cleanup Status: COMPLETED - CASE CLOSED
Status Date: Not reported
Site Code: Not reported
Latitude: Not reported
Longitude: Not reported
Owner: Not reported
Enf Type: Not reported
Swat R: Not reported
Flag: active
Order No: Not reported
Waste Discharge System No: Not reported
Effective Date: Not reported
Region 2: Not reported
WID Id: Not reported

Map ID
 Direction
 Distance
 Elevation

MAP FINDINGS

Site

Database(s)

EDR ID Number
 EPA ID Number

U.S. POST OFFICE - IRVINE (Continued)

S101299759

Solid Waste Id No: Not reported
 Waste Management Uit Name: Not reported
 File Name: Active Open

CERS:

Name: U.S. POST OFFICE - IRVINE
 Address: 17192 MURPHY AVE
 City,State,Zip: IRVINE, CA 92714
 Site ID: 692597
 CERS ID: T0605900313
 CERS Description: Leaking Underground Storage Tank Cleanup Site

Affiliation:

Affiliation Type Desc: Regional Board Caseworker
 Entity Name: MIGUEL OVIEDO - SANTA ANA RWQCB (REGION 8)
 Entity Title: Not reported
 Affiliation Address: 3737 Main Street, Suite 500
 Affiliation City: RIVERSIDE
 Affiliation State: CA
 Affiliation Country: Not reported
 Affiliation Zip: Not reported
 Affiliation Phone: 9517823238,

BM333
South
1/4-1/2
0.383 mi.
2023 ft.

SHELL OIL
3090 MAIN ST.
IRVINE, CA 92618

CA LUST S105960661
N/A

Site 1 of 3 in cluster BM

Relative:
Lower

LUST REG 8:

Actual:
36 ft.

Name: SHELL OIL
 Address: 3090 MAIN ST.
 City: IRVINE
 Region: 8
 County: Orange
 Regional Board: Santa Ana Region
 Facility Status: Pollution Characterization
 Case Number: Not reported
 Local Case Num: 03UT031
 Case Type: Undefined
 Substance: Gasoline
 Qty Leaked: 0
 Abate Method: Not reported
 Cross Street: Not reported
 Enf Type: VER
 Funding: Not reported
 How Discovered: UM
 How Stopped: NPP
 Leak Cause: Unknown
 Leak Source: Piping
 Global ID: T0605922792
 How Stopped Date: 9/9/9999
 Enter Date: Not reported
 Date Confirmation of Leak Began: Not reported
 Date Preliminary Assessment Began: Not reported
 Discover Date: 6/5/2003
 Enforcement Date: Not reported

Map ID
 Direction
 Distance
 Elevation

MAP FINDINGS

Site

Database(s)

EDR ID Number
 EPA ID Number

SHELL OIL (Continued)

S105960661

Close Date:	Not reported
Date Prelim Assessment Workplan Submitted:	Not reported
Date Pollution Characterization Began:	9/17/2003
Date Remediation Plan Submitted:	Not reported
Date Remedial Action Underway:	Not reported
Date Post Remedial Action Monitoring:	Not reported
Enter Date:	Not reported
GW Qualifies:	Not reported
Soil Qualifies:	Not reported
Operator:	Not reported
Facility Contact:	Not reported
Interim:	Not reported
Oversite Program:	LUST
Latitude:	0
Longitude:	0
MTBE Date:	Not reported
Max MTBE GW:	Not reported
MTBE Concentration:	0
Max MTBE Soil:	Not reported
MTBE Fuel:	1
MTBE Tested:	Site NOT Tested for MTBE.Includes Unknown and Not Analyzed.
MTBE Class:	*
Staff:	CAB
Staff Initials:	JK
Lead Agency:	Local Agency
Local Agency:	30000L
Hydr Basin #:	Not reported
Beneficial:	MUN
Priority:	Not reported
Cleanup Fund Id:	Not reported
Work Suspended:	Not reported
Summary:	Not reported

BM334
South
1/4-1/2
0.383 mi.
2023 ft.

SHELL OIL
3090 MAIN
IRVINE, CA 92614

UST FINDER RELEASE 1029105596
N/A

Site 2 of 3 in cluster BM

Relative:
Lower
Actual:
36 ft.

UST FINDER RELEASE:	
Object ID:	68519
Facility ID:	Not reported
Lust ID:	CAT0605922792
Name:	SHELL OIL
Address:	3090 MAIN
City,State,Zip:	IRVINE, CA 92614
Address Match Type:	PointAddress
Reported Date:	Not reported
Status:	Open
Substance:	Not reported
Population within 1500ft:	2396
Domestic Wells within 1500ft:	0
Land Use:	Developed, Medium Intensity
Within SPA:	No
SPA PWS Facility ID:	Not reported
SPA Water Type:	Not reported
SPA Facility Type:	Not reported
SPA HUC12:	Not reported

Map ID
 Direction
 Distance
 Elevation

MAP FINDINGS

Site

Database(s)

EDR ID Number
 EPA ID Number

SHELL OIL (Continued)

1029105596

Within WHPA: Yes
 WHPA PWS Facility ID: CA3010046_63374
 WHPA Water Type: GW - Ground water
 WHPA Facility Type: WL - Well
 WHPA HUC12: 180702040103
 Within 100yr Floodplain: No
 Tribe: Not reported
 EPA Region: 9
 NFA Letter 1: Not reported
 NFA Letter 2: Not reported
 NFA Letter 3: Not reported
 NFA Letter 4: Not reported
 Closed With Residual Contaminate: Not reported
 Coordinate Source: Geocode
 X Coord: -117.83363
 Y Coord: 33.6783500000001
 Latitude: 33.67835
 Longitude: -117.833629999999

BM335
South
1/4-1/2
0.383 mi.
2023 ft.

SHELL OIL
3090 MAIN
IRVINE, CA 92614
Site 3 of 3 in cluster BM

CA LUST **S103990626**
CA Cortese **N/A**
CA CERS

Relative:
Lower
Actual:
36 ft.

LUST:

Name: SHELL OIL
 Address: 3090 MAIN
 City,State,Zip: IRVINE, CA 92614
 Lead Agency: ORANGE COUNTY LOP
 Case Type: LUST Cleanup Site
 Geo Track: http://geotracker.waterboards.ca.gov/profile_report.asp?global_id=T0605922792
 Global Id: T0605922792
 Latitude: 33.678035011
 Longitude: -117.8341282
 Status: Completed - Case Closed
 Status Date: 06/26/2020
 Case Worker: Not reported
 RB Case Number: Not reported
 Local Agency: Not reported
 File Location: All Files are on GeoTracker or in the Local Agency Warehouse
 Local Case Number: 03UT031
 Potential Media Affect: Other Groundwater (uses other than drinking water)
 Potential Contaminants of Concern: Gasoline
 EPA Region: 9
 Coordinate Source: * Historical Geocode - Exact Address Match
 Cuf Case: YES
 Quantity Released Gallons: 0
 Begin Date: 06/05/2003
 Leak Reported Date: 07/21/2003
 How Discovered: UST System Modification
 How Discovered Description: Not reported
 Discharge Source: Piping
 Discharge Cause: Not reported
 Stop Method: Replace product piping
 Stop Description: Not reported
 No Further Action Date: 06/26/2020
 CA Water Watershed Name: Santa Ana River - Lower Santa Ana River - East Coastal Plain (801.11)

Map ID
Direction
Distance
Elevation

MAP FINDINGS

Site

Database(s)

EDR ID Number
EPA ID Number

SHELL OIL (Continued)

S103990626

Dwr Groundwater Subbasin Name: Coastal Plain Of Orange County (8-001)
Disadvantaged Community: Not reported
CA Enviroscreen 3 Score: 26-30%
CA Enviroscreen 4 Score: 40-45%
Military DOD Site: No
Facility Project Subtype: Not reported
RWQCB Region: SANTA ANA RWQCB (REGION 8)
Site History: Please refer to recent Site Documents or Monitoring Reports in GeoTracker for site history. Orange County is not responsible for the accuracy of any professional interpretations provided in reports submitted by consultants for the responsible party.

LUST:

Global Id: T0605922792
Contact Type: Regional Board Caseworker
Contact Name: MAILE SEEGER GEE
Organization Name: SANTA ANA RWQCB (REGION 8)
Address: 3737 MAIN STREET, SUITE 500
City: RIVERSIDE
Email: maile.gee@waterboards.ca.gov
Phone Number: 9517824379

LUST:

Global Id: T0605922792
Action Type: ENFORCEMENT
Date: 07/28/2003
Action: Notice of Responsibility

Global Id: T0605922792
Action Type: ENFORCEMENT
Date: 07/28/2003
Action: * Verbal Communication

Global Id: T0605922792
Action Type: ENFORCEMENT
Date: 03/06/2008
Action: Staff Letter

Global Id: T0605922792
Action Type: ENFORCEMENT
Date: 08/26/2004
Action: Staff Letter

Global Id: T0605922792
Action Type: ENFORCEMENT
Date: 04/26/2005
Action: Staff Letter

Global Id: T0605922792
Action Type: ENFORCEMENT
Date: 07/13/2004
Action: Staff Letter

Global Id: T0605922792
Action Type: ENFORCEMENT
Date: 08/04/2005
Action: Staff Letter

Map ID
Direction
Distance
Elevation

MAP FINDINGS

Site

Database(s)

EDR ID Number
EPA ID Number

SHELL OIL (Continued)

S103990626

Global Id:	T0605922792
Action Type:	ENFORCEMENT
Date:	11/14/2006
Action:	Staff Letter
Global Id:	T0605922792
Action Type:	ENFORCEMENT
Date:	12/23/2004
Action:	Warning Letter
Global Id:	T0605922792
Action Type:	ENFORCEMENT
Date:	12/20/2007
Action:	Staff Letter
Global Id:	T0605922792
Action Type:	ENFORCEMENT
Date:	02/23/2017
Action:	Staff Letter
Global Id:	T0605922792
Action Type:	ENFORCEMENT
Date:	04/07/2017
Action:	Staff Letter
Global Id:	T0605922792
Action Type:	ENFORCEMENT
Date:	01/31/2019
Action:	Closure Denial Letter
Global Id:	T0605922792
Action Type:	ENFORCEMENT
Date:	06/26/2020
Action:	Closure/No Further Action Letter
Global Id:	T0605922792
Action Type:	ENFORCEMENT
Date:	01/16/2020
Action:	Notification - Public Participation Document
Global Id:	T0605922792
Action Type:	ENFORCEMENT
Date:	07/09/2009
Action:	Staff Letter
Global Id:	T0605922792
Action Type:	ENFORCEMENT
Date:	10/21/2019
Action:	Staff Letter
Global Id:	T0605922792
Action Type:	Other
Date:	07/21/2003
Action:	Leak Reported
Global Id:	T0605922792
Action Type:	RESPONSE

Map ID
Direction
Distance
Elevation

MAP FINDINGS

Site

Database(s)

EDR ID Number
EPA ID Number

SHELL OIL (Continued)

S103990626

Date: 02/22/2017
Action: Well Installation Workplan - Regulator Responded

Global Id: T0605922792
Action Type: RESPONSE
Date: 09/26/2018
Action: Soil and Water Investigation Workplan - Addendum - Regulator Responded

Global Id: T0605922792
Action Type: RESPONSE
Date: 08/27/2019
Action: Request for Closure - Regulator Responded

Global Id: T0605922792
Action Type: RESPONSE
Date: 02/28/2019
Action: Other Workplan - Regulator Responded

Global Id: T0605922792
Action Type: RESPONSE
Date: 12/10/2018
Action: Request for Closure - Regulator Responded

Global Id: T0605922792
Action Type: REMEDIATION
Date: 06/01/2003
Action: Excavation

Global Id: T0605922792
Action Type: ENFORCEMENT
Date: 06/15/2010
Action: Staff Letter

Global Id: T0605922792
Action Type: ENFORCEMENT
Date: 05/24/2011
Action: File review

Global Id: T0605922792
Action Type: ENFORCEMENT
Date: 10/05/2018
Action: Staff Letter

Global Id: T0605922792
Action Type: ENFORCEMENT
Date: 05/21/2015
Action: File review

Global Id: T0605922792
Action Type: ENFORCEMENT
Date: 04/18/2019
Action: Closure Denial Letter

Global Id: T0605922792
Action Type: ENFORCEMENT
Date: 06/17/2014
Action: File review

Map ID
Direction
Distance
Elevation

MAP FINDINGS

Site

Database(s)

EDR ID Number
EPA ID Number

SHELL OIL (Continued)

S103990626

Global Id: T0605922792
Action Type: ENFORCEMENT
Date: 03/22/2019
Action: Staff Letter

Global Id: T0605922792
Action Type: ENFORCEMENT
Date: 04/09/2020
Action: Staff Letter

Global Id: T0605922792
Action Type: Other
Date: 06/05/2003
Action: Leak Discovery

Global Id: T0605922792
Action Type: RESPONSE
Date: 10/25/2003
Action: Preliminary Site Assessment Workplan

LUST:

Global Id: T0605922792
Status: Open - Case Begin Date
Status Date: 06/05/2003

Global Id: T0605922792
Status: Open - Site Assessment
Status Date: 09/17/2003

Global Id: T0605922792
Status: Open - Eligible for Closure
Status Date: 10/21/2019

Global Id: T0605922792
Status: Completed - Case Closed
Status Date: 06/26/2020

ORANGE CO. LUST:

Name: SHELL OIL
Address: 3090 MAIN ST
City,State,Zip: IRVINE, CA 92614
Region: ORANGE
Facility Id: 03UT031
Current Status: CLOSED
Type of Closure: Closure certification issued
Released Substance: Not reported
Date Closed: 06/25/2020
File Location: Local Agency

CORTESE:

Name: SHELL OIL
Address: 3090 MAIN
City,State,Zip: IRVINE, CA 92614
Region: CORTESE
Envirostor Id: Not reported

Map ID
Direction
Distance
Elevation

MAP FINDINGS

Site

Database(s)

EDR ID Number
EPA ID Number

SHELL OIL (Continued)

S103990626

Global ID: T0605922792
Site/Facility Type: LUST CLEANUP SITE
Cleanup Status: COMPLETED - CASE CLOSED
Status Date: Not reported
Site Code: Not reported
Latitude: Not reported
Longitude: Not reported
Owner: Not reported
Enf Type: Not reported
Swat R: Not reported
Flag: active
Order No: Not reported
Waste Discharge System No: Not reported
Effective Date: Not reported
Region 2: Not reported
WID Id: Not reported
Solid Waste Id No: Not reported
Waste Management Uit Name: Not reported
File Name: Active Open

CERS:

Name: SHELL OIL
Address: 3090 MAIN
City,State,Zip: IRVINE, CA 92614
Site ID: 685117
CERS ID: T0605922792
CERS Description: Leaking Underground Storage Tank Cleanup Site

Affiliation:

Affiliation Type Desc: Regional Board Caseworker
Entity Name: MAILE SEEGER GEE - SANTA ANA RWQCB (REGION 8)
Entity Title: Not reported
Affiliation Address: 3737 MAIN STREET, SUITE 500
Affiliation City: RIVERSIDE
Affiliation State: CA
Affiliation Country: Not reported
Affiliation Zip: Not reported
Affiliation Phone: 9517824379,

BN336 IRVINE RANCH - PLANT 106
SSE HARVARD AVE
1/4-1/2 IRVINE, CA 92713
0.394 mi.
2079 ft. Site 1 of 3 in cluster BN

CA LUST **S110654807**
N/A

Relative:
Higher
Actual:
42 ft.

LUST:
Name: IRVINE RANCH - PLANT 106
Address: HARVARD AVE
City,State,Zip: IRVINE, CA 92713
Lead Agency: SANTA ANA RWQCB (REGION 8)
Case Type: LUST Cleanup Site
Geo Track: http://geotracker.waterboards.ca.gov/profile_report.asp?global_id=T0605900151
Global Id: T0605900151
Latitude: 33.6848519
Longitude: -117.8319506
Status: Completed - Case Closed
Status Date: 11/17/1986

Map ID
Direction
Distance
Elevation

MAP FINDINGS

Site

Database(s)

EDR ID Number
EPA ID Number

IRVINE RANCH - PLANT 106 (Continued)

S110654807

Case Worker: Not reported
RB Case Number: 083000200T
Local Agency: Not reported
File Location: Not reported
Local Case Number: Not reported
Potential Media Affect: Soil
Potential Contaminants of Concern: Diesel
EPA Region: 9
Coordinate Source: * Historical Geocode - Zip Code Match
Cuf Case: NO
Quantity Released Gallons: Not reported
Begin Date: 09/05/1986
Leak Reported Date: 09/20/1986
How Discovered: Tank Tightness Test
How Discovered Description: Not reported
Discharge Source: Tank
Discharge Cause: Physc / Mech Damage
Stop Method: Not reported
Stop Description: Not reported
No Further Action Date: 11/17/1986
CA Water Watershed Name: Santa Ana River - Lower Santa Ana River - East Coastal Plain (801.11)
Dwr Groundwater Subbasin Name: Coastal Plain Of Orange County (8-001)
Disadvantaged Community: Not reported
CA Enviroscreen 3 Score: 76-80%
CA Enviroscreen 4 Score: 60-65%
Military DOD Site: No
Facility Project Subtype: Not reported
RWQCB Region: SANTA ANA RWQCB (REGION 8)
Site History: Not reported

LUST:

Global Id: T0605900151
Action Type: Other
Date: 09/05/1986
Action: Leak Discovery

Global Id: T0605900151
Action Type: Other
Date: 09/20/1986
Action: Leak Reported

Global Id: T0605900151
Action Type: Other
Date: 09/20/1986
Action: Leak Stopped

Global Id: T0605900151
Action Type: ENFORCEMENT
Date: 11/17/1986
Action: Closure/No Further Action Letter

LUST:

Global Id: T0605900151
Status: Open - Case Begin Date
Status Date: 09/05/1986

Global Id: T0605900151

Map ID
Direction
Distance
Elevation

MAP FINDINGS

Site

Database(s)

EDR ID Number
EPA ID Number

IRVINE RANCH - PLANT 106 (Continued)

S110654807

Status: Completed - Case Closed
Status Date: 11/17/1986

**337
NW
1/4-1/2
0.398 mi.
2102 ft.**

**FACILITY 11669, SITE 20
16901 ARMSTRONG
IRVINE, CA 92714**

CA HIST CORTESE

**S105024230
N/A**

**Relative:
Lower
Actual:
37 ft.**

HIST CORTESE:
edr_fname: FACILITY 11669, SITE 20
edr_fadd1: 16901 ARMSTRONG
City,State,Zip: IRVINE, CA 92714
Region: CORTESE
Facility County Code: 30
Reg By: LTNKA
Reg Id: 2763

**BO338
WSW
1/4-1/2
0.418 mi.
2205 ft.**

**OR CO FIRE STN #28 (IRVINE IND
17862 GILLETTE AVE
IRVINE, CA 92714**

**CA SWEEPS UST
CA FID UST
CA HIST CORTESE**

**S101589093
N/A**

Site 1 of 4 in cluster BO

**Relative:
Lower
Actual:
34 ft.**

SWEEPS UST:
Name: OR CO FIRE STN #28 (IRVINE IND
Address: 17862 GILLETTE AVE
City: IRVINE
Status: Active
Comp Number: 6056
Number: 9
Board Of Equalization: Not reported
Referral Date: 09-30-92
Action Date: 09-15-92
Created Date: 02-29-88
Owner Tank Id: Not reported
SWRCB Tank Id: 30-000-006056-000001
Tank Status: A
Capacity: 550
Active Date: Not reported
Tank Use: M.V. FUEL
STG: P
Content: DIESEL
Number Of Tanks: 2

Name: OR CO FIRE STN #28 (IRVINE IND
Address: 17862 GILLETTE AVE
City: IRVINE
Status: Active
Comp Number: 6056
Number: 9
Board Of Equalization: Not reported
Referral Date: 09-30-92
Action Date: 09-15-92
Created Date: 02-29-88

Map ID
Direction
Distance
Elevation

MAP FINDINGS

Site

Database(s)

EDR ID Number
EPA ID Number

OR CO FIRE STN #28 (IRVINE IND (Continued))

S101589093

Owner Tank Id: Not reported
SWRCB Tank Id: 30-000-006056-000002
Tank Status: A
Capacity: 550
Active Date: Not reported
Tank Use: M.V. FUEL
STG: P
Content: REG UNLEADED
Number Of Tanks: Not reported

Name: OR CO FIRE STN #28 (IRVINE IND)
Address: 17862 GILLETTE AVE
City: IRVINE
Status: Not reported
Comp Number: 6056
Number: Not reported
Board Of Equalization: Not reported
Referral Date: Not reported
Action Date: Not reported
Created Date: Not reported
Owner Tank Id: Not reported
SWRCB Tank Id: 30-000-006056-000003
Tank Status: Not reported
Capacity: 100
Active Date: Not reported
Tank Use: UNKNOWN
STG: PRODUCT
Content: Not reported
Number Of Tanks: 1

CA FID UST:

Facility ID: 30001286
Regulated By: UTNKA
Regulated ID: Not reported
Cortese Code: Not reported
SIC Code: Not reported
Facility Phone: 7146600427
Mail To: Not reported
Mailing Address: 180 S WATER ST
Mailing Address 2: Not reported
Mailing City,St,Zip: IRVINE 92714
Contact: Not reported
Contact Phone: Not reported
DUNs Number: Not reported
NPDES Number: Not reported
EPA ID: Not reported
Comments: Not reported
Status: Active

HIST CORTESE:

edr_fname: ORANGE CO FIRE STATION#2
edr_fadd1: 17862
City,State,Zip: IRVINE, CA 92714
Region: CORTESE
Facility County Code: 30
Reg By: LTNKA

Map ID
Direction
Distance
Elevation

MAP FINDINGS

Site

Database(s)

EDR ID Number
EPA ID Number

OR CO FIRE STN #28 (IRVINE IND (Continued)

S101589093

Reg Id: 083002063T

BO339
WSW
1/4-1/2
0.418 mi.
2205 ft.

STATION 28
17862 GILLETTE AVE
IRVINE, CA 92714

CA LUST U001578484
CA HIST UST N/A
CA CERS

Site 2 of 4 in cluster BO

Relative:
Lower
Actual:
34 ft.

LUST:
Name: ORANGE CO. FIRE STATION#28-114
Address: 17862 GILLETTE AVE
City,State,Zip: IRVINE, CA 92714
Lead Agency: SANTA ANA RWQCB (REGION 8)
Case Type: LUST Cleanup Site
Geo Track: http://geotracker.waterboards.ca.gov/profile_report.asp?global_id=T0605901531
Global Id: T0605901531
Latitude: 33.6866634
Longitude: -117.8509932
Status: Completed - Case Closed
Status Date: 11/03/1994
Case Worker: MAO
RB Case Number: 083002063T
Local Agency: Not reported
File Location: Not reported
Local Case Number: Not reported
Potential Media Affect: Soil
Potential Contaminants of Concern: Gasoline
EPA Region: 9
Coordinate Source: Google Geocode
Cuf Case: NO
Quantity Released Gallons: Not reported
Begin Date: 12/21/1991
Leak Reported Date: 02/06/1992
How Discovered: Tank Tightness Test
How Discovered Description: Not reported
Discharge Source: Piping
Discharge Cause: Unknown
Stop Method: Not reported
Stop Description: Not reported
No Further Action Date: 11/03/1994
CA Water Watershed Name: Santa Ana River - Lower Santa Ana River - East Coastal Plain (801.11)
Dwr Groundwater Subbasin Name: Coastal Plain Of Orange County (8-001)
Disadvantaged Community: Not reported
CA Enviroscreen 3 Score: 71-75%
CA Enviroscreen 4 Score: 60-65%
Military DOD Site: No
Facility Project Subtype: Not reported
RWQCB Region: SANTA ANA RWQCB (REGION 8)
Site History: Not reported

LUST:
Global Id: T0605901531
Contact Type: Regional Board Caseworker - Primary Caseworker
Contact Name: MIGUEL OVIEDO
Organization Name: SANTA ANA RWQCB (REGION 8)
Address: 3737 Main Street, Suite 500
City: RIVERSIDE
Email: miguel.oviedo@waterboards.ca.gov

Map ID
Direction
Distance
Elevation

MAP FINDINGS

Site

Database(s)

EDR ID Number
EPA ID Number

STATION 28 (Continued)

U001578484

Phone Number: 9517823238

LUST:

Global Id: T0605901531
Action Type: Other
Date: 12/21/1991
Action: Leak Discovery

Global Id: T0605901531
Action Type: Other
Date: 02/06/1992
Action: Leak Reported

Global Id: T0605901531
Action Type: Other
Date: 12/21/1991
Action: Leak Stopped

LUST:

Global Id: T0605901531
Status: Open - Case Begin Date
Status Date: 12/21/1991

Global Id: T0605901531
Status: Completed - Case Closed
Status Date: 11/03/1994

HIST UST:

Name: STATION 28
Address: 17862 GILLETTE AVE
City,State,Zip: IRVINE, CA 92714
File Number: 0002ec53
URL: <https://documents.geotracker.waterboards.ca.gov/ustpdfs/pdf/0002ec53.pdf>
Region: STATE
Facility ID: 00000027197
Facility Type: Other
Other Type: FIRE DEPARTMENT
Contact Name: CAPTS. ROHDE/DAVIS
Telephone: 7146600427
Owner Name: ORANGE COUNTY FIRE DEPARTMENT
Owner Address: 180 SO. WATER ST.
Owner City,St,Zip: ORANGE, CA 92666
Total Tanks: 0002

Tank Num: 001
Container Num: 1
Year Installed: Not reported
Tank Capacity: 00000550
Tank Used for: PRODUCT
Type of Fuel: UNLEADED
Container Construction Thickness: Not reported
Leak Detection: Visual, Stock Inventor

Tank Num: 002
Container Num: 2

Map ID
Direction
Distance
Elevation

MAP FINDINGS

Site

Database(s)

EDR ID Number
EPA ID Number

STATION 28 (Continued)

U001578484

Year Installed: Not reported
Tank Capacity: 00000550
Tank Used for: PRODUCT
Type of Fuel: DIESEL
Container Construction Thickness: Not reported
Leak Detection: Visual, Stock Inventor

[Click here for Geo Tracker PDF:](#)

CERS:

Name: ORANGE CO. FIRE STATION#28-114
Address: 17862 GILLETTE AVE
City,State,Zip: IRVINE, CA 92714
Site ID: 673503
CERS ID: T0605901531
CERS Description: Leaking Underground Storage Tank Cleanup Site

Affiliation:

Affiliation Type Desc: Regional Board Caseworker
Entity Name: MIGUEL OVIEDO - SANTA ANA RWQCB (REGION 8)
Entity Title: Not reported
Affiliation Address: 3737 Main Street, Suite 500
Affiliation City: RIVERSIDE
Affiliation State: CA
Affiliation Country: Not reported
Affiliation Zip: Not reported
Affiliation Phone: 9517823238,

BO340
WSW
1/4-1/2
0.418 mi.
2205 ft.

ORANGE CO. FIRE STATION#28-114
17862 GILLETTE AVE
IRVINE, CA 92714

UST FINDER RELEASE 1029087074
N/A

Site 3 of 4 in cluster BO

Relative:
Lower
Actual:
34 ft.

UST FINDER RELEASE:

Object ID: 68329
Facility ID: Not reported
Lust ID: CAT0605901531
Name: ORANGE CO. FIRE STATION#28-114
Address: 17862 GILLETTE AVE
City,State,Zip: IRVINE, CA 92714
Address Match Type: PointAddress
Reported Date: Not reported
Status: No Further Action
Substance: Not reported
Population within 1500ft: 97
Domestic Wells within 1500ft: 0
Land Use: Developed, Medium Intensity
Within SPA: No
SPA PWS Facility ID: Not reported
SPA Water Type: Not reported
SPA Facility Type: Not reported
SPA HUC12: Not reported
Within WHPA: No
WHPA PWS Facility ID: Not reported
WHPA Water Type: Not reported
WHPA Facility Type: Not reported

Map ID
 Direction
 Distance
 Elevation

MAP FINDINGS

Site

Database(s)

EDR ID Number
 EPA ID Number

ORANGE CO. FIRE STATION#28-114 (Continued)

1029087074

WHPA HUC12:	Not reported
Within 100yr Floodplain:	Yes
Tribe:	Not reported
EPA Region:	9
NFA Letter 1:	Not reported
NFA Letter 2:	Not reported
NFA Letter 3:	Not reported
NFA Letter 4:	Not reported
Closed With Residual Contaminate:	Not reported
Coordinate Source:	Geocode
X Coord:	-117.84969
Y Coord:	33.6862300000001
Latitude:	33.68623
Longitude:	-117.849689999999

BO341
WSW
1/4-1/2
0.418 mi.
2205 ft.

ORANGE CO. FIRE STATION#28-114
17862 GILLETTE AVE
IRVINE, CA 92714
Site 4 of 4 in cluster BO

CA LUST **S101299744**
CA Cortese **N/A**

Relative:
Lower
Actual:
34 ft.

Relative:	LUST REG 8:	
Lower	Name:	ORANGE CO. FIRE STATION#28-114
Actual:	Address:	17862 GILLETTE AVE
34 ft.	City:	IRVINE
	Region:	8
	County:	Orange
	Regional Board:	Santa Ana Region
	Facility Status:	Preliminary site assessment workplan submitted
	Case Number:	083002063T
	Local Case Num:	Not reported
	Case Type:	Soil only
	Substance:	Gasoline
	Qty Leaked:	Not reported
	Abate Method:	Not reported
	Cross Street:	MAIN
	Enf Type:	Not reported
	Funding:	Not reported
	How Discovered:	Tank Test
	How Stopped:	Not reported
	Leak Cause:	UNK
	Leak Source:	Piping
	Global ID:	T0605901531
	How Stopped Date:	12/21/1991
	Enter Date:	6/30/1992
	Date Confirmation of Leak Began:	Not reported
	Date Preliminary Assessment Began:	Not reported
	Discover Date:	12/21/1991
	Enforcement Date:	Not reported
	Close Date:	11/3/1994
	Date Prelim Assessment Workplan Submitted:	1/1/1965
	Date Pollution Characterization Began:	Not reported
	Date Remediation Plan Submitted:	Not reported
	Date Remedial Action Underway:	Not reported
	Date Post Remedial Action Monitoring:	Not reported
	Enter Date:	6/30/1992
	GW Qualifies:	Not reported
	Soil Qualifies:	Not reported

Map ID
Direction
Distance
Elevation

MAP FINDINGS

Site

Database(s)

EDR ID Number
EPA ID Number

ORANGE CO. FIRE STATION#28-114 (Continued)

S101299744

Operator: Not reported
Facility Contact: Not reported
Interim: Not reported
Oversite Program: LUST
Latitude: 33.6866316
Longitude: -117.8513652
MTBE Date: Not reported
Max MTBE GW: Not reported
MTBE Concentration: 0
Max MTBE Soil: Not reported
MTBE Fuel: 1
MTBE Tested: Site NOT Tested for MTBE.Includes Unknown and Not Analyzed.
MTBE Class: *
Staff: TME
Staff Initials: Not reported
Lead Agency: Local Agency
Local Agency: 30000
Hydr Basin #: COASTAL PLAIN OF ORA
Beneficial: Not reported
Priority: Not reported
Cleanup Fund Id: Not reported
Work Suspended: Not reported
Summary: Not reported

CORTESE:

Name: ORANGE CO. FIRE STATION#28-114
Address: 17862 GILLETTE AVE
City,State,Zip: IRVINE, CA 92714
Region: CORTESE
Envirostor Id: Not reported
Global ID: T0605901531
Site/Facility Type: LUST CLEANUP SITE
Cleanup Status: COMPLETED - CASE CLOSED
Status Date: Not reported
Site Code: Not reported
Latitude: Not reported
Longitude: Not reported
Owner: Not reported
Enf Type: Not reported
Swat R: Not reported
Flag: active
Order No: Not reported
Waste Discharge System No: Not reported
Effective Date: Not reported
Region 2: Not reported
WID Id: Not reported
Solid Waste Id No: Not reported
Waste Management Uit Name: Not reported
File Name: Active Open

MAP FINDINGS

Map ID
Direction
Distance
Elevation

Site

Database(s)

EDR ID Number
EPA ID Number

BP342 **CML GROUP PROPERTY**
NNW **1939 DEERE AVE**
1/4-1/2 **IRVINE, CA 92714**
0.418 mi.
2205 ft. **Site 1 of 3 in cluster BP**

CA LUST **S104575740**
CA Cortese **N/A**
CA HIST CORTESE
CA CERS

Relative:
Higher
Actual:
41 ft.

LUST:
Name: CML GROUP PROPERTY
Address: 1939 DEERE AVE
City,State,Zip: IRVINE, CA 92714
Lead Agency: ORANGE COUNTY
Case Type: LUST Cleanup Site
Geo Track: http://geotracker.waterboards.ca.gov/profile_report.asp?global_id=T0605900767
Global Id: T0605900767
Latitude: 33.699156
Longitude: -117.839167
Status: Completed - Case Closed
Status Date: 04/19/1996
Case Worker: OC
RB Case Number: 083000968T
Local Agency: ORANGE COUNTY
File Location: Not reported
Local Case Number: Not reported
Potential Media Affect: Aquifer used for drinking water supply
Potential Contaminants of Concern: Other Solvent or Non-Petroleum Hydrocarbon
EPA Region: 9
Coordinate Source: Google Geocode
Cuf Case: NO
Quantity Released Gallons: Not reported
Begin Date: 07/26/1988
Leak Reported Date: 07/26/1988
How Discovered: Not reported
How Discovered Description: Not reported
Discharge Source: Not reported
Discharge Cause: Not reported
Stop Method: Not reported
Stop Description: Not reported
No Further Action Date: 04/19/1996
CA Water Watershed Name: Santa Ana River - Lower Santa Ana River - East Coastal Plain (801.11)
Dwr Groundwater Subbasin Name: Coastal Plain Of Orange County (8-001)
Disadvantaged Community: Not reported
CA Enviroscreen 3 Score: 76-80%
CA Enviroscreen 4 Score: 60-65%
Military DOD Site: No
Facility Project Subtype: Not reported
RWQCB Region: SANTA ANA RWQCB (REGION 8)
Site History: Not reported

LUST:
Global Id: T0605900767
Contact Type: Local Agency Caseworker - Primary Caseworker
Contact Name: ORANGE COUNTY
Organization Name: ORANGE COUNTY
Address: 1241 E. DYER ROAD SUITE 120
City: Santa Ana
Email: Not reported
Phone Number: Not reported

LUST:

Map ID
Direction
Distance
Elevation

MAP FINDINGS

Site

Database(s)

EDR ID Number
EPA ID Number

CML GROUP PROPERTY (Continued)

S104575740

Global Id: T0605900767
Action Type: Other
Date: 07/26/1988
Action: Leak Reported

LUST:

Global Id: T0605900767
Status: Open - Case Begin Date
Status Date: 07/26/1988

Global Id: T0605900767
Status: Open - Site Assessment
Status Date: 07/26/1988

Global Id: T0605900767
Status: Open - Remediation
Status Date: 09/01/1989

Global Id: T0605900767
Status: Open - Verification Monitoring
Status Date: 03/29/1995

Global Id: T0605900767
Status: Completed - Case Closed
Status Date: 04/19/1996

LUST REG 8:

Name: CML GROUP PROPERTY
Address: 1939 DEERE AVE
City: IRVINE
Region: 8
County: Orange
Regional Board: Santa Ana Region
Facility Status: Case Closed
Case Number: 083000968T
Local Case Num: Not reported
Case Type: Aquifer affected
Substance: Methylene Chloride
Qty Leaked: Not reported
Abate Method: Excavate and Dispose - remove contaminated soil and dispose in approved site

Cross Street: WILLIS
Enf Type: Not reported
Funding: State Funds
How Discovered: Not reported
How Stopped: Not reported
Leak Cause: Not reported
Leak Source: Not reported
Global ID: T0605900767
How Stopped Date: Not reported
Enter Date: 7/26/1988
Date Confirmation of Leak Began: Not reported
Date Preliminary Assessment Began: Not reported
Discover Date: Not reported
Enforcement Date: Not reported

Map ID
Direction
Distance
Elevation

MAP FINDINGS

Site

Database(s)

EDR ID Number
EPA ID Number

CML GROUP PROPERTY (Continued)

S104575740

Close Date: 4/19/1996
Date Prelim Assessment Workplan Submitted: Not reported
Date Pollution Characterization Began: 7/26/1988
Date Remediation Plan Submitted: 9/1/1989
Date Remedial Action Underway: Not reported
Date Post Remedial Action Monitoring: 3/29/1995
Enter Date: 7/26/1988
GW Qualifies: Not reported
Soil Qualifies: Not reported
Operator: Not reported
Facility Contact: Not reported
Interim: Not reported
Oversite Program: LUST
Latitude: 33.6990963
Longitude: -117.8401228
MTBE Date: Not reported
Max MTBE GW: Not reported
MTBE Concentration: 0
Max MTBE Soil: Not reported
MTBE Fuel: 0
MTBE Tested: Not Required to be Tested.
MTBE Class: *
Staff: NOM
Staff Initials: Not reported
Lead Agency: Local Agency
Local Agency: 30000
Hydr Basin #: COASTAL PLAIN OF ORA
Beneficial: Not reported
Priority: Not reported
Cleanup Fund Id: Not reported
Work Suspended: Not reported
Summary: MONITORING SITE. GW GRADIENT TO THE SW @ 0.007 FT/FT. GW DEPTH AT 5-7' BGS.

CORTESE:

Name: CML GROUP PROPERTY
Address: 1939 DEERE AVE
City,State,Zip: IRVINE, CA 92714
Region: CORTESE
Envirostor Id: Not reported
Global ID: T0605900767
Site/Facility Type: LUST CLEANUP SITE
Cleanup Status: COMPLETED - CASE CLOSED
Status Date: Not reported
Site Code: Not reported
Latitude: Not reported
Longitude: Not reported
Owner: Not reported
Enf Type: Not reported
Swat R: Not reported
Flag: active
Order No: Not reported
Waste Discharge System No: Not reported
Effective Date: Not reported
Region 2: Not reported
WID Id: Not reported
Solid Waste Id No: Not reported
Waste Management Uit Name: Not reported

Map ID
Direction
Distance
Elevation

MAP FINDINGS

Site

Database(s)

EDR ID Number
EPA ID Number

CML GROUP PROPERTY (Continued)

S104575740

File Name: Active Open

HIST CORTESE:

edr_fname: CML GROUP PROPERTY
edr_fadd1: 1939 DEERE
City,State,Zip: IRVINE, CA 92714
Region: CORTESE
Facility County Code: 30
Reg By: LTNKA
Reg Id: 083000968T

CERS:

Name: CML GROUP PROPERTY
Address: 1939 DEERE AVE
City,State,Zip: IRVINE, CA 92714
Site ID: 646651
CERS ID: T0605900767
CERS Description: Leaking Underground Storage Tank Cleanup Site

Affiliation:

Affiliation Type Desc: Local Agency Caseworker
Entity Name: ORANGE COUNTY - ORANGE COUNTY
Entity Title: Not reported
Affiliation Address: 1241 E. DYER ROAD SUITE 120
Affiliation City: Santa Ana
Affiliation State: CA
Affiliation Country: Not reported
Affiliation Zip: Not reported
Affiliation Phone: ,

**BP343
NNW
1/4-1/2
0.418 mi.
2205 ft.**

**NOXTECH INC
1939 DEERE AVE
IRVINE, CA 92606
Site 2 of 3 in cluster BP**

**CA LUST S112936485
CA CPS-SLIC N/A
CA HWTS
CA HAZNET**

**Relative:
Higher**

ORANGE CO. LUST:

Name: ASTEC
Address: 1939 DEERE
City,State,Zip: IRVINE, C 92714
Region: ORANGE
Facility Id: 88UT101
Current Status: CLOSED
Type of Closure: Closure certification issued
Released Substance: RESIN WASTE
Date Closed: 04/02/1996
File Location: Local Agency

**Actual:
41 ft.**

CPS-SLIC:

Name: ASTEC
Address: 1939 DEERE
City,State,Zip: IRVINE, CA 92714
Region: STATE
Facility Status: Completed - Case Closed
Status Date: 04/02/1996
Global Id: T10000017981

Map ID
Direction
Distance
Elevation

MAP FINDINGS

Site

Database(s)

EDR ID Number
EPA ID Number

NOXTECH INC (Continued)

S112936485

Lead Agency: ORANGE COUNTY LOP
Lead Agency Case Number: 88UT101
Latitude: 33.6991348
Longitude: -117.8392936
Case Type: Cleanup Program Site
Case Worker: Not reported
Local Agency: ORANGE COUNTY LOP
RB Case Number: Not reported
File Location: All Files are on GeoTracker or in the Local Agency Warehouse
Potential Media Affected: Not reported
Potential Contaminants of Concern: Not reported
EPA Region: 9
Coordinate Source: Not reported
Cuf Case: NO
Quantity Released Gallons: Not reported
Begin Date: 04/02/1996
Leak Reported Date: Not reported
How Discovered: Not reported
How Discovered Description: Not reported
Discharge Source: Not reported
Discharge Cause: Not reported
Stop Method: Not reported
Stop Description: Not reported
No Further Action Date: 04/02/1996
CA Water Watershed Name: Not reported
Dwr Groundwater Subbasin Name: Not reported
Disadvantaged Community: Not reported
CA Enviroscreen 3 Score: Not reported
CA Enviroscreen 4 Score: Not reported
Military DOD Site: No
Facility Project Subtype: Not reported
RWQCB Region: Not reported
Site History: Please refer to recent Site Documents or Monitoring Reports for site history. Orange County is not responsible for the accuracy of any professional interpretations provided in reports submitted by consultants for the responsible party.

[Click here to access the California GeoTracker records for this facility:](#)

HWTS:

Name: NOXTECH INC
Address: 1939 DEERE AVE
Address 2: Not reported
City,State,Zip: IRVINE, CA 92606
EPA ID: CAC002575855
Inactive Date: 10/27/2004
Create Date: 03/24/2004
Last Act Date: Not reported
Mailing Name: Not reported
Mailing Address: 1939 DEERE AVE
Mailing Address 2: Not reported
Mailing City,State,Zip: IRVINE, CA 926060000
Owner Name: NOXTECH INC
Owner Address: 1939 DEERE AVE
Owner Address 2: Not reported
Owner City,State,Zip: IRVINE, CA 926060000
Owner Phone: Not reported

Map ID
Direction
Distance
Elevation

MAP FINDINGS

Site

Database(s)

EDR ID Number
EPA ID Number

NOXTECH INC (Continued)

S112936485

Owner Fax: Not reported
Contact Name: RALPH SLONE
Contact Address: 1939 DEERE AVE
Contact Address 2: Not reported
City,State,Zip: IRVINE, CA 926060000
Contact Phone: Not reported
Contact Fax: Not reported
Facility Status: Inactive
Facility Type: TEMPORARY
Category: STATE
Latitude: 33.698791
Longitude: -117.840253

HAZNET:

Name: NOXTECH INC
Address: 1939 DEERE AVE
Address 2: Not reported
City,State,Zip: IRVINE, CA 926060000
Contact: RALPH SLONE
Telephone: 9492536079
Mailing Name: Not reported
Mailing Address: 1939 DEERE AVE

Year: 2004
Gepaid: CAC002575855
TSD EPA ID: WAD991281767
CA Waste Code: 551 - Laboratory waste chemicals
Disposal Method: T03 - Treatment, Incineration
Tons: Not reported

Year: 2004
Gepaid: CAC002575855
TSD EPA ID: CAD008364432
CA Waste Code: 551 - Laboratory waste chemicals
Disposal Method: H01 - Transfer Station
Tons: 0.09254

Year: 2004
Gepaid: CAC002575855
TSD EPA ID: CAT080033681
CA Waste Code: 221 - Waste oil and mixed oil
Disposal Method: R01 - Recycler
Tons: 0.209

Additional Info:

Year: 2004
Gen EPA ID: CAC002575855

Shipment Date: Not reported
Creation Date: Not reported
Receipt Date: Not reported
Manifest ID: 23404507
Trans EPA ID: CAR000047613
Trans Name: CAL WEST ENVIRONMENTAL SVCS INC
Trans 2 EPA ID: Not reported

Map ID
Direction
Distance
Elevation

MAP FINDINGS

Site

Database(s)

EDR ID Number
EPA ID Number

NOXTECH INC (Continued)

S112936485

Trans 2 Name: Not reported
TSDf EPA ID: CAD008364432
Trans Name: RHO-CHEM CORPORATION
TSDf Alt EPA ID: CAD008364432
TSDf Alt Name: Not reported
Waste Code Description: 551 - Laboratory waste chemicals 561 Detergent and soap
RCRA Code: P120
Meth Code: H01 - Transfer Station
Quantity Tons: 0.0375
Waste Quantity: 75
Quantity Unit: P
Additional Code 1: Not reported
Additional Code 2: Not reported
Additional Code 3: Not reported
Additional Code 4: Not reported
Additional Code 5: Not reported

Shipment Date: Not reported
Creation Date: Not reported
Receipt Date: Not reported
Manifest ID: 23404507
Trans EPA ID: CAR000047613
Trans Name: CAL WEST ENVIRONMENTAL SVCS INC
Trans 2 EPA ID: Not reported
Trans 2 Name: Not reported
TSDf EPA ID: CAD008364432
Trans Name: RHO-CHEM CORPORATION
TSDf Alt EPA ID: CAD008364432
TSDf Alt Name: Not reported
Waste Code Description: 551 - Laboratory waste chemicals 561 Detergent and soap
RCRA Code: D002
Meth Code: H01 - Transfer Station
Quantity Tons: 0.03336
Waste Quantity: 8
Quantity Unit: G
Additional Code 1: Not reported
Additional Code 2: Not reported
Additional Code 3: Not reported
Additional Code 4: Not reported
Additional Code 5: Not reported

Shipment Date: Not reported
Creation Date: Not reported
Receipt Date: Not reported
Manifest ID: 23404507
Trans EPA ID: CAR000047613
Trans Name: CAL WEST ENVIRONMENTAL SVCS INC
Trans 2 EPA ID: Not reported
Trans 2 Name: Not reported
TSDf EPA ID: CAD008364432
Trans Name: RHO-CHEM CORPORATION
TSDf Alt EPA ID: CAD008364432
TSDf Alt Name: Not reported
Waste Code Description: 551 - Laboratory waste chemicals 561 Detergent and soap
RCRA Code: D001
Meth Code: H01 - Transfer Station
Quantity Tons: 0.00417

Map ID
Direction
Distance
Elevation

MAP FINDINGS

Site

Database(s)

EDR ID Number
EPA ID Number

NOXTECH INC (Continued)

S112936485

Waste Quantity:	1
Quantity Unit:	G
Additional Code 1:	Not reported
Additional Code 2:	Not reported
Additional Code 3:	Not reported
Additional Code 4:	Not reported
Additional Code 5:	Not reported
Shipment Date:	Not reported
Creation Date:	Not reported
Receipt Date:	Not reported
Manifest ID:	23404507
Trans EPA ID:	CAR000047613
Trans Name:	CAL WEST ENVIRONMENTAL SVCS INC
Trans 2 EPA ID:	Not reported
Trans 2 Name:	Not reported
TSDf EPA ID:	CAD008364432
Trans Name:	RHO-CHEM CORPORATION
TSDf Alt EPA ID:	CAD008364432
TSDf Alt Name:	Not reported
Waste Code Description:	551 - Laboratory waste chemicals 561 Detergent and soap
RCRA Code:	D009
Meth Code:	H01 - Transfer Station
Quantity Tons:	0.0011
Waste Quantity:	1
Quantity Unit:	L
Additional Code 1:	Not reported
Additional Code 2:	Not reported
Additional Code 3:	Not reported
Additional Code 4:	Not reported
Additional Code 5:	Not reported
Shipment Date:	Not reported
Creation Date:	Not reported
Receipt Date:	Not reported
Manifest ID:	23404507
Trans EPA ID:	CAR000047613
Trans Name:	CAL WEST ENVIRONMENTAL SVCS INC
Trans 2 EPA ID:	Not reported
Trans 2 Name:	Not reported
TSDf EPA ID:	CAD008364432
Trans Name:	RHO-CHEM CORPORATION
TSDf Alt EPA ID:	CAD008364432
TSDf Alt Name:	Not reported
Waste Code Description:	214 - Unspecified solvent mixture
RCRA Code:	D001
Meth Code:	H01 - Transfer Station
Quantity Tons:	0.0075
Waste Quantity:	15
Quantity Unit:	P
Additional Code 1:	Not reported
Additional Code 2:	Not reported
Additional Code 3:	Not reported
Additional Code 4:	Not reported
Additional Code 5:	Not reported
Shipment Date:	Not reported

Map ID
Direction
Distance
Elevation

MAP FINDINGS

Site

Database(s)

EDR ID Number
EPA ID Number

NOXTECH INC (Continued)

S112936485

Creation Date: Not reported
Receipt Date: Not reported
Manifest ID: 23404507
Trans EPA ID: CAR000047613
Trans Name: CAL WEST ENVIRONMENTAL SVCS INC
Trans 2 EPA ID: Not reported
Trans 2 Name: Not reported
TSDf EPA ID: CAD008364432
Trans Name: RHO-CHEM CORPORATION
TSDf Alt EPA ID: CAD008364432
TSDf Alt Name: Not reported
Waste Code Description: 551 - Laboratory waste chemicals 561 Detergent and soap
RCRA Code: D001
Meth Code: H01 - Transfer Station
Quantity Tons: 0.005
Waste Quantity: 10
Quantity Unit: P
Additional Code 1: Not reported
Additional Code 2: Not reported
Additional Code 3: Not reported
Additional Code 4: Not reported
Additional Code 5: Not reported

Shipment Date: Not reported
Creation Date: Not reported
Receipt Date: Not reported
Manifest ID: 23404507
Trans EPA ID: CAR000047613
Trans Name: CAL WEST ENVIRONMENTAL SVCS INC
Trans 2 EPA ID: Not reported
Trans 2 Name: Not reported
TSDf EPA ID: CAD008364432
Trans Name: RHO-CHEM CORPORATION
TSDf Alt EPA ID: CAD008364432
TSDf Alt Name: Not reported
Waste Code Description: 551 - Laboratory waste chemicals 561 Detergent and soap
RCRA Code: D001
Meth Code: H01 - Transfer Station
Quantity Tons: 0.02502
Waste Quantity: 6
Quantity Unit: G
Additional Code 1: Not reported
Additional Code 2: Not reported
Additional Code 3: Not reported
Additional Code 4: Not reported
Additional Code 5: Not reported

Shipment Date: Not reported
Creation Date: Not reported
Receipt Date: Not reported
Manifest ID: 23404507
Trans EPA ID: CAR000047613
Trans Name: CAL WEST ENVIRONMENTAL SVCS INC
Trans 2 EPA ID: Not reported
Trans 2 Name: Not reported
TSDf EPA ID: CAD008364432
Trans Name: RHO-CHEM CORPORATION

Map ID
Direction
Distance
Elevation

MAP FINDINGS

Site

Database(s)

EDR ID Number
EPA ID Number

NOXTECH INC (Continued)

S112936485

TSDF Alt EPA ID: CAD008364432
TSDF Alt Name: Not reported
Waste Code Description: 551 - Laboratory waste chemicals 561 Detergent and soap
RCRA Code: Not reported
Meth Code: H01 - Transfer Station
Quantity Tons: 0.005
Waste Quantity: 10
Quantity Unit: P
Additional Code 1: Not reported
Additional Code 2: Not reported
Additional Code 3: Not reported
Additional Code 4: Not reported
Additional Code 5: Not reported

Shipment Date: Not reported
Creation Date: Not reported
Receipt Date: Not reported
Manifest ID: 23404507
Trans EPA ID: CAR000047613
Trans Name: CAL WEST ENVIRONMENTAL SVCS INC
Trans 2 EPA ID: Not reported
Trans 2 Name: Not reported
TSDF EPA ID: CAD008364432
Trans Name: RHO-CHEM CORPORATION
TSDF Alt EPA ID: CAD008364432
TSDF Alt Name: Not reported
Waste Code Description: 551 - Laboratory waste chemicals 561 Detergent and soap
RCRA Code: D002
Meth Code: H01 - Transfer Station
Quantity Tons: 0.06255
Waste Quantity: 15
Quantity Unit: G
Additional Code 1: Not reported
Additional Code 2: Not reported
Additional Code 3: Not reported
Additional Code 4: Not reported
Additional Code 5: Not reported

Shipment Date: Not reported
Creation Date: Not reported
Receipt Date: Not reported
Manifest ID: 23404507
Trans EPA ID: CAR000047613
Trans Name: CAL WEST ENVIRONMENTAL SVCS INC
Trans 2 EPA ID: Not reported
Trans 2 Name: Not reported
TSDF EPA ID: CAD008364432
Trans Name: RHO-CHEM CORPORATION
TSDF Alt EPA ID: CAD008364432
TSDF Alt Name: Not reported
Waste Code Description: 551 - Laboratory waste chemicals 561 Detergent and soap
RCRA Code: D002
Meth Code: H01 - Transfer Station
Quantity Tons: 0.02085
Waste Quantity: 5
Quantity Unit: G
Additional Code 1: Not reported

Map ID
 Direction
 Distance
 Elevation

MAP FINDINGS

Site

Database(s)

EDR ID Number
 EPA ID Number

NOXTECH INC (Continued)

S112936485

Additional Code 2: Not reported
 Additional Code 3: Not reported
 Additional Code 4: Not reported
 Additional Code 5: Not reported

**BP344
 NNW
 1/4-1/2
 0.418 mi.
 2205 ft.**

**CML GROUP PROPERTY
 1939 DEERE AVE
 IRVINE, CA 92714
 Site 3 of 3 in cluster BP**

**UST FINDER RELEASE 1028938495
 N/A**

**Relative:
 Higher
 Actual:
 41 ft.**

UST FINDER RELEASE:
 Object ID: 68422
 Facility ID: Not reported
 LUST ID: CAT0605900767
 Name: CML GROUP PROPERTY
 Address: 1939 DEERE AVE
 City,State,Zip: IRVINE, CA 92714
 Address Match Type: PointAddress
 Reported Date: Not reported
 Status: No Further Action
 Substance: Not reported
 Population within 1500ft: 0
 Domestic Wells within 1500ft: 0
 Land Use: Developed, Medium Intensity
 Within SPA: No
 SPA PWS Facility ID: Not reported
 SPA Water Type: Not reported
 SPA Facility Type: Not reported
 SPA HUC12: Not reported
 Within WHPA: No
 WHPA PWS Facility ID: Not reported
 WHPA Water Type: Not reported
 WHPA Facility Type: Not reported
 WHPA HUC12: Not reported
 Within 100yr Floodplain: Yes
 Tribe: Not reported
 EPA Region: 9
 NFA Letter 1: Not reported
 NFA Letter 2: Not reported
 NFA Letter 3: Not reported
 NFA Letter 4: Not reported
 Closed With Residual Contaminate: Not reported
 Coordinate Source: Geocode
 X Coord: -117.83985
 Y Coord: 33.69852
 Latitude: 33.69852
 Longitude: -117.839849999999

Map ID
Direction
Distance
Elevation

MAP FINDINGS

Site

Database(s)

EDR ID Number
EPA ID Number

BN345 **KENNETH OSBORNE AND ASSOC**
SSE **17141 MURPHY**
1/4-1/2 **IRVINE, CA 92714**
0.421 mi.
2224 ft. **Site 2 of 3 in cluster BN**

CA LUST **U001578456**
CA HIST UST **N/A**
CA Cortese
CA CERS

Relative:
Higher
Actual:
42 ft.

LUST:

Name: KENNETH OSBORNE AND ASSOC
Address: 17141 MURPHY
City,State,Zip: IRVINE, CA 92714
Lead Agency: ORANGE COUNTY LOP
Case Type: LUST Cleanup Site
Geo Track: http://geotracker.waterboards.ca.gov/profile_report.asp?global_id=T0605900616
Global Id: T0605900616
Latitude: 33.685787
Longitude: -117.832124
Status: Completed - Case Closed
Status Date: 11/05/1997
Case Worker: Not reported
RB Case Number: 083000777T
Local Agency: Not reported
File Location: Local Agency
Local Case Number: 88UT019
Potential Media Affect: Other Groundwater (uses other than drinking water)
Potential Contaminants of Concern: Gasoline
EPA Region: 9
Coordinate Source: Google Geocode
Cuf Case: YES
Quantity Released Gallons: 0
Begin Date: 02/09/1988
Leak Reported Date: 02/09/1988
How Discovered: Tank Closure
How Discovered Description: Not reported
Discharge Source: Not reported
Discharge Cause: Not reported
Stop Method: Close and Remove Tank
Stop Description: Not reported
No Further Action Date: 11/05/1997
CA Water Watershed Name: Santa Ana River - Lower Santa Ana River - East Coastal Plain (801.11)
Dwr Groundwater Subbasin Name: Coastal Plain Of Orange County (8-001)
Disadvantaged Community: Not reported
CA Enviroscreen 3 Score: 76-80%
CA Enviroscreen 4 Score: 60-65%
Military DOD Site: No
Facility Project Subtype: Not reported
RWQCB Region: SANTA ANA RWQCB (REGION 8)
Site History: Not reported

LUST:

Global Id: T0605900616
Action Type: REMEDIATION
Date: 01/03/1991
Action: Excavation

Global Id: T0605900616
Action Type: REMEDIATION
Date: 01/03/1991
Action: Free Product Removal

Global Id: T0605900616

Map ID
Direction
Distance
Elevation

MAP FINDINGS

Site

Database(s)

EDR ID Number
EPA ID Number

KENNETH OSBORNE AND ASSOC (Continued)

U001578456

Action Type: REMEDIATION
Date: 01/03/1991
Action: Pump & Treat (P&T) Groundwater

Global Id: T0605900616
Action Type: Other
Date: 02/09/1988
Action: Leak Discovery

Global Id: T0605900616
Action Type: Other
Date: 02/09/1988
Action: Leak Reported

Global Id: T0605900616
Action Type: ENFORCEMENT
Date: 10/06/1997
Action: LOP Case Closure Summary to RB

LUST:

Global Id: T0605900616
Status: Open - Case Begin Date
Status Date: 02/09/1988

Global Id: T0605900616
Status: Completed - Case Closed
Status Date: 11/05/1997

LUST REG 8:

Name: KENNETH OSBORNE AND ASSOC
Address: 17141 MURPHY
City: IRVINE
Region: 8
County: Orange
Regional Board: Santa Ana Region
Facility Status: Case Closed
Case Number: 083000777T
Local Case Num: 88UT019
Case Type: Other ground water affected
Substance: Gasoline
Qty Leaked: 0
Abate Method: Not reported
Cross Street: Not reported
Enf Type: Not reported
Funding: Not reported
How Discovered: Tank Closure
How Stopped: Close Tank
Leak Cause: Unknown
Leak Source: Unknown
Global ID: T0605900616
How Stopped Date: 9/9/9999
Enter Date: Not reported
Date Confirmation of Leak Began: Not reported
Date Preliminary Assessment Began: Not reported
Discover Date: 2/9/1988

Map ID
Direction
Distance
Elevation

MAP FINDINGS

Site

Database(s)

EDR ID Number
EPA ID Number

KENNETH OSBORNE AND ASSOC (Continued)

U001578456

Enforcement Date:	Not reported
Close Date:	11/5/1997
Date Prelim Assessment Workplan Submitted:	Not reported
Date Pollution Characterization Began:	Not reported
Date Remediation Plan Submitted:	Not reported
Date Remedial Action Underway:	Not reported
Date Post Remedial Action Monitoring:	Not reported
Enter Date:	Not reported
GW Qualifies:	Not reported
Soil Qualifies:	Not reported
Operator:	Not reported
Facility Contact:	Not reported
Interim:	Not reported
Oversite Program:	LUST
Latitude:	33.6854768
Longitude:	-117.8315726
MTBE Date:	Not reported
Max MTBE GW:	Not reported
MTBE Concentration:	0
Max MTBE Soil:	Not reported
MTBE Fuel:	1
MTBE Tested:	Site NOT Tested for MTBE.Includes Unknown and Not Analyzed.
MTBE Class:	*
Staff:	RS
Staff Initials:	JK
Lead Agency:	Local Agency
Local Agency:	30000L
Hydr Basin #:	Not reported
Beneficial:	MUN
Priority:	Not reported
Cleanup Fund Id:	Not reported
Work Suspended:	Not reported
Summary:	Not reported

ORANGE CO. LUST:

Name:	KENNETH OSBORNE AND ASSOC
Address:	17141 MURPHY AVE
City,State,Zip:	IRVINE, CA 92714
Region:	ORANGE
Facility Id:	88UT019
Current Status:	CLOSED
Type of Closure:	Closure certification issued
Released Substance:	Not reported
Date Closed:	11/05/1997
File Location:	Local Agency

HIST UST:

Name:	KENNETH G OSBORNE AND ASSOCIATE
Address:	17141 MURPHY AVENUE
City,State,Zip:	IRVINE, CA 92714
File Number:	0002ea80
URL:	https://documents.geotracker.waterboards.ca.gov/ustpdfs/pdf/0002ea80.pdf
Region:	STATE
Facility ID:	00000010407
Facility Type:	Other
Other Type:	GEOTECHNICAL ENGR.

Map ID
Direction
Distance
Elevation

MAP FINDINGS

Site

Database(s)

EDR ID Number
EPA ID Number

KENNETH OSBORNE AND ASSOC (Continued)

U001578456

Contact Name: K.G. OSBORNE
Telephone: 7144742001
Owner Name: KENNETH G. OSBORNE & ASSOCIATE
Owner Address: 17141 MURPHY AVENUE
Owner City,St,Zip: IRVINE, CA 92714
Total Tanks: 0001

Tank Num: 001
Container Num: 1
Year Installed: 1974
Tank Capacity: 00002000
Tank Used for: PRODUCT
Type of Fuel: UNLEADED
Container Construction Thickness: Not reported
Leak Detection: None

[Click here for Geo Tracker PDF:](#)

CORTESE:

Name: KENNETH OSBORNE AND ASSOC
Address: 17141 MURPHY
City,State,Zip: IRVINE, CA 92714
Region: CORTESE
Envirostor Id: Not reported
Global ID: T0605900616
Site/Facility Type: LUST CLEANUP SITE
Cleanup Status: COMPLETED - CASE CLOSED
Status Date: Not reported
Site Code: Not reported
Latitude: Not reported
Longitude: Not reported
Owner: Not reported
Enf Type: Not reported
Swat R: Not reported
Flag: active
Order No: Not reported
Waste Discharge System No: Not reported
Effective Date: Not reported
Region 2: Not reported
WID Id: Not reported
Solid Waste Id No: Not reported
Waste Management Uit Name: Not reported
File Name: Active Open

CERS:

Name: KENNETH OSBORNE AND ASSOC
Address: 17141 MURPHY
City,State,Zip: IRVINE, CA 92714
Site ID: 663229
CERS ID: T0605900616
CERS Description: Leaking Underground Storage Tank Cleanup Site

Map ID
Direction
Distance
Elevation

MAP FINDINGS

Site

Database(s)

EDR ID Number
EPA ID Number

BN346
SSE
1/4-1/2
0.421 mi.
2224 ft.

KENNETH OSBORNE AND ASSOC
17141 MURPHY
IRVINE, CA 92714

UST FINDER RELEASE **1029007912**
N/A

Site 3 of 3 in cluster BN

Relative:
Higher
Actual:
42 ft.

UST FINDER RELEASE:

Object ID: 68533
Facility ID: Not reported
Lust ID: CAT0605900616
Name: KENNETH OSBORNE AND ASSOC
Address: 17141 MURPHY
City,State,Zip: IRVINE, CA 92714
Address Match Type: PointAddress
Reported Date: Not reported
Status: No Further Action
Substance: Not reported
Population within 1500ft: 1737
Domestic Wells within 1500ft: 0
Land Use: Developed, High Intensity
Within SPA: No
SPA PWS Facility ID: Not reported
SPA Water Type: Not reported
SPA Facility Type: Not reported
SPA HUC12: Not reported
Within WHPA: Yes
WHPA PWS Facility ID: CA3010046_63374
WHPA Water Type: GW - Ground water
WHPA Facility Type: WL - Well
WHPA HUC12: 180702040103
Within 100yr Floodplain: No
Tribe: Not reported
EPA Region: 9
NFA Letter 1: Not reported
NFA Letter 2: Not reported
NFA Letter 3: Not reported
NFA Letter 4: Not reported
Closed With Residual Contaminate: Not reported
Coordinate Source: Geocode
X Coord: -117.83178
Y Coord: 33.68549000000001
Latitude: 33.68549
Longitude: -117.8317799999999

347
NE
1/4-1/2
0.424 mi.
2238 ft.

VESTAR - THE DISTRICT AT TUSTIN LEGACY (FORMER MCA
JAMBOREE
TUSTIN, CA 92710

CA CPS-SLIC **S109521508**
N/A

Relative:
Higher
Actual:
44 ft.

CPS-SLIC:

Name: VESTAR - THE DISTRICT AT TUSTIN LEGACY (FORMER MCAS TUSTIN), PARCEL 12
Address: JAMBOREE
City,State,Zip: TUSTIN, CA 92710
Region: STATE
Facility Status: Completed - Case Closed
Status Date: 03/20/2009
Global Id: SL0605928683
Lead Agency: SANTA ANA RWQCB (REGION 8)
Lead Agency Case Number: Not reported

Map ID
Direction
Distance
Elevation

MAP FINDINGS

Site

Database(s)

EDR ID Number
EPA ID Number

VESTAR - THE DISTRICT AT TUSTIN LEGACY (FORMER MCAS TUSTIN), (Continued)

S109521508

Latitude: 33.6996
Longitude: -117.8251
Case Type: Cleanup Program Site
Case Worker: PAH
Local Agency: Not reported
RB Case Number: Not reported
File Location: Regional Board
Potential Media Affected: Soil
Potential Contaminants of Concern: Waste Oil / Motor / Hydraulic / Lubricating
EPA Region: 9
Coordinate Source: Manual Entry on Screens
Cuf Case: NO
Quantity Released Gallons: Not reported
Begin Date: 09/09/2005
Leak Reported Date: 01/04/2006
How Discovered: * Other Means
How Discovered Description: Not reported
Discharge Source: Not reported
Discharge Cause: Not reported
Stop Method: Not reported
Stop Description: Not reported
No Further Action Date: 03/20/2009
CA Water Watershed Name: Santa Ana River - Lower Santa Ana River - East Coastal Plain (801.11)
Dwr Groundwater Subbasin Name: Coastal Plain Of Orange County (8-001)
Disadvantaged Community: Not reported
CA Enviroscreen 3 Score: 76-80%
CA Enviroscreen 4 Score: 60-65%
Military DOD Site: No
Facility Project Subtype: Not reported
RWQCB Region: SANTA ANA RWQCB (REGION 8)
Site History: The District at Tustin Legacy retail shopping development consists of approximately 110 acres, which were once a part of the Marine Corps Air Station (MCAS) Tustin s property. The Marines ceased operations at the MCAS Tustin in July 1999. The Navy is still conducting activities to remediate groundwater contamination in several areas of the former MCAS Tustin property. Portions of The District overlie two of the Navy s Installation Restoration Program (IRP) sites, IRP-5S(a) and IRP-6. Tarmac Area In 2005, during demolition of pavement, a hydrocarbon odor was noticed in the soil and three stained areas were observed. Soil samples were collected from the three stained areas at the surface and below the surface at each location. A total of six samples were analyzed for jet fuel, total petroleum hydrocarbons (motor oil range), and metals. Motor oil and jet fuel were detected at a maximum of 150 milligrams/kilogram (mg/kg) and 1,700 mg/kg, respectively. The following chemicals were detected in two of the surface samples: tert-butybenzene, 1,2,4-trimethylbenzene, p-isopropyltoluene, naphthalene, toluene and xylene. The soil was excavated and confirmation soil samples were collected. The analytical results of the confirmation soil samples showed only low concentrations of petroleum hydrocarbons, which did not pose a significant threat to water quality. On June 27, 2006, RWQCB-8 sent a letter stating that we would not require any further remediation at the Tarmac area. Former Vault Area Oil-stained soil was observed during removal of a vault near former MCAS Tustin Building 251. Soil samples were collected in September 2005 from three locations, between depths of 3 and 6 feet below the surface. The samples were analyzed for CAM 17 metals, polychlorinated biphenyls (PCBs), total

Map ID
 Direction
 Distance
 Elevation

MAP FINDINGS

Site

Database(s)

EDR ID Number
 EPA ID Number

VESTAR - THE DISTRICT AT TUSTIN LEGACY (FORMER MCAS TUSTIN), (Continued)

S109521508

recoverable petroleum hydrocarbons (TRPH), and total petroleum hydrocarbons (TPH). Petroleum hydrocarbons were detected in three of the soil samples, and ranged from 38 to 1,200 mg/kg. The impacted soil was excavated, and confirmation soil samples were collected from the bottom and the sidewalls of the excavation. The samples were analyzed for TPH, volatile organic compounds (VOCs), and CAM 17 metals. A grab groundwater sample was also collected from the bottom of the excavation. The groundwater sample was analyzed for TPH and VOCs. Petroleum hydrocarbons and VOCs were not detected in the soil samples or the water sample. On October 30, 2006, RWQCB -8 sent an email to the contactor stating that we would not be requiring any further excavation and sampling at the Vault Area. Box Culvert Installation A trench was excavated and a box culvert was installed along Warner Avenue, between Park Avenue and Tustin Ranch Road. This project was constructed in the area overlying a portion of the trichloroethylene (TCE) groundwater plume, emanating from former MCAS Tustin site IRP-5S(a). The excavated soils were stockpiled, and soil samples were collected. The samples were analyzed for VOCs. There were no VOCs detected in the soil samples, and our staff gave approval (via email) for onsite reuse of the excavated soil. Construction of Park Avenue, Installation of Underground Utilities, and the Costco Gas Station within and outside of Navy property Underground utilities were installed along Park Avenue, which was built through the Navy s property known as CO-2, and across the former MCAS Tustin s IRP Site 6. The groundwater beneath IRP-6 contains 1,1-dichloroethene (1,1-DCE) and TCE. In addition, a sewer line was installed north of Park Avenue within CO-2. The Costco Gas Station construction included excavation for the installation of underground storage tanks, pipelines and other utilities. At each of these project sites, the excavated soil was stockpiled, and soil samples were collected and submitted for analysis of VOCs. There were no VOCs detected in the soil samples.

[Click here to access the California GeoTracker records for this facility:](#)

BQ348 **EMBASSY SUITES HOTEL**
SW **2120 MAIN ST**
1/4-1/2 **IRVINE, CA 92614**
0.425 mi.
2243 ft. **Site 1 of 2 in cluster BQ**

CA LUST **U003432974**
CA UST **N/A**
CA SWEEPS UST
CA Cortese
CA EMI
CA CERS

Relative:
Lower

LUST:

Actual:
34 ft.

Name: EMBASSY SUITES HOTEL
 Address: 2120 MAIN
 City,State,Zip: IRVINE, CA 92614
 Lead Agency: ORANGE COUNTY LOP
 Case Type: LUST Cleanup Site
 Geo Track: http://geotracker.waterboards.ca.gov/profile_report.asp?global_id=T0605914323
 Global Id: T0605914323
 Latitude: 33.68391
 Longitude: -117.849609
 Status: Completed - Case Closed
 Status Date: 12/05/2006
 Case Worker: Not reported
 RB Case Number: Not reported
 Local Agency: Not reported
 File Location: Local Agency Warehouse

Map ID
Direction
Distance
Elevation

MAP FINDINGS

Site

Database(s)

EDR ID Number
EPA ID Number

EMBASSY SUITES HOTEL (Continued)

U003432974

Local Case Number: 06UT002
Potential Media Affect: Soil
Potential Contaminants of Concern: Diesel
EPA Region: 9
Coordinate Source: Manual Entry on Screens
Cuf Case: NO
Quantity Released Gallons: 0
Begin Date: 04/27/2006
Leak Reported Date: 05/01/2006
How Discovered: Tank Closure
How Discovered Description: Not reported
Discharge Source: Tank
Discharge Cause: Not reported
Stop Method: Close and Fill Tank in Place
Stop Description: Not reported
No Further Action Date: 12/05/2006
CA Water Watershed Name: Santa Ana River - Lower Santa Ana River - East Coastal Plain (801.11)
Dwr Groundwater Subbasin Name: Coastal Plain Of Orange County (8-001)
Disadvantaged Community: Not reported
CA Enviroscreen 3 Score: 76-80%
CA Enviroscreen 4 Score: 60-65%
Military DOD Site: No
Facility Project Subtype: Not reported
RWQCB Region: SANTA ANA RWQCB (REGION 8)
Site History: Not reported

LUST:

Global Id: T0605914323
Action Type: ENFORCEMENT
Date: 12/05/2006
Action: Closure/No Further Action Letter

Global Id: T0605914323
Action Type: ENFORCEMENT
Date: 05/03/2006
Action: Notice of Responsibility

Global Id: T0605914323
Action Type: Other
Date: 05/01/2006
Action: Leak Reported

Global Id: T0605914323
Action Type: Other
Date: 04/27/2006
Action: Leak Discovery

Global Id: T0605914323
Action Type: RESPONSE
Date: 08/02/2006
Action: Soil and Water Investigation Workplan

LUST:

Global Id: T0605914323
Status: Open - Case Begin Date
Status Date: 04/27/2006

Map ID
Direction
Distance
Elevation

MAP FINDINGS

Site

Database(s)

EDR ID Number
EPA ID Number

EMBASSY SUITES HOTEL (Continued)

U003432974

Global Id: T0605914323
Status: Open - Site Assessment
Status Date: 04/27/2006

Global Id: T0605914323
Status: Open - Site Assessment
Status Date: 05/05/2006

Global Id: T0605914323
Status: Completed - Case Closed
Status Date: 12/05/2006

ORANGE CO. LUST:

Name: EMBASSY SUITES HOTEL
Address: 2120 MAIN ST
City,State,Zip: IRVINE, CA 92614
Region: ORANGE
Facility Id: 06UT002
Current Status: CLOSED
Type of Closure: Closure certification issued
Released Substance: Not reported
Date Closed: 12/05/2006
File Location: Warehouse

UST:

Name: EMBASSY SUITES HOTEL
Address: 2120 MAIN ST
City,State,Zip: IRVINE, CA 92614
Facility ID: 8176
Permitting Agency: ORANGE COUNTY
CERSID: Not reported
Latitude: 33.685297
Longitude: -117.848254
Owner type: Not reported
Facility type: Not reported
Num of inuse ust: Not reported
Num of closed ust: Not reported
Num of oos ust: Not reported
Epa region: Not reported
Tribal lands: Not reported
Tank owner name: Not reported
Tank owner mailing address: Not reported
Tank owner mailing city: Not reported
Tank owner mailing zip: Not reported
Tank owner mailing state: Not reported
Tank operator name: Not reported
Tank operator mailing address: Not reported
Tank operator mailing city: Not reported
Tank operator mailing zip: Not reported
Tank operator mailing state: Not reported
Tankidnumber: Not reported
Tank status: Not reported
Tank configuration: Not reported
Tank closure date: Not reported
Tank installation date: Not reported

Map ID
Direction
Distance
Elevation

MAP FINDINGS

Site

Database(s)

EDR ID Number
EPA ID Number

EMBASSY SUITES HOTEL (Continued)

U003432974

Tank num of compartments: Not reported
Tank contents: Not reported
Tank capacity gallons: Not reported
Tank type: Not reported
Tank pc construction: Not reported
Tank pwpiping construction: Not reported
Tank piping type: Not reported
Tank piping construction: Not reported
Tank sacrificial anode: Not reported
Tank cp impressed current: Not reported
Tank cp shutoff: Not reported
Tank alarms: Not reported
Tank ball float: Not reported
Tank spill bucket: Not reported

SWEEPS UST:

Name: EMBASSY SUITES HOTEL
Address: 2120 MAIN ST
City: IRVINE
Status: Active
Comp Number: 8176
Number: 9
Board Of Equalization: 44-016682
Referral Date: 09-30-92
Action Date: 09-15-92
Created Date: 02-29-88
Owner Tank Id: Not reported
SWRCB Tank Id: 30-000-008176-000001
Tank Status: A
Capacity: 550
Active Date: Not reported
Tank Use: M.V. FUEL
STG: P
Content: DIESEL
Number Of Tanks: 1

CORTESE:

Name: EMBASSY SUITES HOTEL
Address: 2120 MAIN
City,State,Zip: IRVINE, CA 92614
Region: CORTESE
Envirostor Id: Not reported
Global ID: T0605914323
Site/Facility Type: LUST CLEANUP SITE
Cleanup Status: COMPLETED - CASE CLOSED
Status Date: Not reported
Site Code: Not reported
Latitude: Not reported
Longitude: Not reported
Owner: Not reported
Enf Type: Not reported
Swat R: Not reported
Flag: active
Order No: Not reported
Waste Discharge System No: Not reported
Effective Date: Not reported

Map ID
Direction
Distance
Elevation

MAP FINDINGS

Site

Database(s)

EDR ID Number
EPA ID Number

EMBASSY SUITES HOTEL (Continued)

U003432974

Region 2: Not reported
WID Id: Not reported
Solid Waste Id No: Not reported
Waste Management Uit Name: Not reported
File Name: Active Open

EMI:

Name: EMBASSY SUITES HOTEL
Address: 2120 MAIN ST
City,State,Zip: IRVINE, CA 92714
Year: 1993
County Code: 30
Air Basin: SC
Facility ID: 65694
Air District Name: SC
SIC Code: 7011
Air District Name: SOUTH COAST AQMD
Community Health Air Pollution Info System: Not reported
Consolidated Emission Reporting Rule: Not reported
Total Organic Hydrocarbon Gases Tons/Yr: 0
Reactive Organic Gases Tons/Yr: 0
Carbon Monoxide Emissions Tons/Yr: 0
NOX - Oxides of Nitrogen Tons/Yr: 0
SOX - Oxides of Sulphur Tons/Yr: 0
Particulate Matter Tons/Yr: 0
Part. Matter 10 Micrometers and Smlr Tons/Yr:0

Name: EMBASSY SUITES HOTEL
Address: 2120 MAIN ST
City,State,Zip: IRVINE, CA 92714
Year: 1995
County Code: 30
Air Basin: SC
Facility ID: 65694
Air District Name: SC
SIC Code: 7011
Air District Name: SOUTH COAST AQMD
Community Health Air Pollution Info System: Not reported
Consolidated Emission Reporting Rule: Not reported
Total Organic Hydrocarbon Gases Tons/Yr: 0
Reactive Organic Gases Tons/Yr: 0
Carbon Monoxide Emissions Tons/Yr: 0
NOX - Oxides of Nitrogen Tons/Yr: 0
SOX - Oxides of Sulphur Tons/Yr: 0
Particulate Matter Tons/Yr: 0
Part. Matter 10 Micrometers and Smlr Tons/Yr:0

CERS:

Name: EMBASSY SUITES HOTEL
Address: 2120 MAIN
City,State,Zip: IRVINE, CA 92614
Site ID: 652270
CERS ID: T0605914323
CERS Description: Leaking Underground Storage Tank Cleanup Site

Map ID
 Direction
 Distance
 Elevation

MAP FINDINGS

Site

Database(s)

EDR ID Number
 EPA ID Number

BQ349
SW
1/4-1/2
0.425 mi.
2243 ft.

EMBASSY SUITES HOTEL
2120 MAIN
IRVINE, CA 92614

UST FINDER RELEASE

1028952700
N/A

Site 2 of 2 in cluster BQ

Relative:
Lower

UST FINDER RELEASE:

Actual:
34 ft.

Object ID: 68324
 Facility ID: Not reported
 LUST ID: CAT0605914323
 Name: EMBASSY SUITES HOTEL
 Address: 2120 MAIN
 City,State,Zip: IRVINE, CA 92614
 Address Match Type: PointAddress
 Reported Date: Not reported
 Status: No Further Action
 Substance: Not reported
 Population within 1500ft: 93
 Domestic Wells within 1500ft: 0
 Land Use: Developed, Medium Intensity
 Within SPA: No
 SPA PWS Facility ID: Not reported
 SPA Water Type: Not reported
 SPA Facility Type: Not reported
 SPA HUC12: Not reported
 Within WHPA: No
 WHPA PWS Facility ID: Not reported
 WHPA Water Type: Not reported
 WHPA Facility Type: Not reported
 WHPA HUC12: Not reported
 Within 100yr Floodplain: No
 Tribe: Not reported
 EPA Region: 9
 NFA Letter 1: Not reported
 NFA Letter 2: Not reported
 NFA Letter 3: Not reported
 NFA Letter 4: Not reported
 Closed With Residual Contaminate: Not reported
 Coordinate Source: Geocode
 X Coord: -117.84995
 Y Coord: 33.68451
 Latitude: 33.68451
 Longitude: -117.84995

BR350
North
1/4-1/2
0.432 mi.
2280 ft.

CERADYNE, INC.
1922 BARRANCA PKY
IRVINE, CA 92606

CA LUST
CA CERS HAZ WASTE
CA CERS TANKS
CA CHMIRS
CA Orange Co. Industrial Site
CA EMI
CA NPDES
CA WDS
CA CIWQS
CA CERS

1001201440
N/A

Site 1 of 4 in cluster BR

Relative:
Higher

Actual:
46 ft.

ORANGE CO. LUST:

Name: JACUZZI WHIRLPOOL & BATH
 Address: 1922 BARRANCA PKWY
 City,State,Zip: IRVINE, C 92622
 Region: ORANGE

Map ID
Direction
Distance
Elevation

MAP FINDINGS

Site

Database(s)

EDR ID Number
EPA ID Number

CERADYNE, INC. (Continued)

1001201440

Facility Id: 03UT022
Current Status: CLOSED
Type of Closure: Closure certification issued
Released Substance: STYRENE
Date Closed: 09/30/2004
File Location: Local Agency

CERS HAZ WASTE:

Name: AVON PROTECTION SYSTEMS, INC.
Address: 1922 BARRANCA PKWY
City,State,Zip: IRVINE, CA 92606
Site ID: 17778
CERS ID: 10153261
CERS Description: Hazardous Waste Generator

Name: AVON PROTECTION SYSTEMS, INC.
Address: 1922 BARRANCA PKWY
City,State,Zip: IRVINE, CA 92606
Site ID: 17778
CERS ID: 10153261
CERS Description: RCRA LQ HW Generator

CERS TANKS:

Name: AVON PROTECTION SYSTEMS, INC.
Address: 1922 BARRANCA PKWY
City,State,Zip: IRVINE, CA 92606
Site ID: 17778
CERS ID: 10153261
CERS Description: Aboveground Petroleum Storage

CHMIRS:

Name: Not reported
Address: 1922 BARRANCA PARKWAY
City,State,Zip: IRVINE, CA 92606
OES Incident Number: 18-1237
OES notification: 02/24/2018
OES Date: Not reported
OES Time: Not reported
Date Completed: Not reported
Property Use: Not reported
Agency Id Number: Not reported
Agency Incident Number: Not reported
Time Notified: Not reported
Time Completed: Not reported
Surrounding Area: Not reported
Estimated Temperature: Not reported
Property Management: Not reported
More Than Two Substances Involved?: Not reported
Resp Agncy Personel # Of Decontaminated: Not reported
Responding Agency Personel # Of Injuries: Not reported
Responding Agency Personel # Of Fatalities: Not reported
Others Number Of Decontaminated: Not reported
Others Number Of Injuries: Not reported
Others Number Of Fatalities: Not reported
Vehicle Make/year: Not reported
Vehicle License Number: Not reported

Map ID
Direction
Distance
Elevation

MAP FINDINGS

Site

Database(s)

EDR ID Number
EPA ID Number

CERADYNE, INC. (Continued)

1001201440

Vehicle State:	Not reported
Vehicle Id Number:	Not reported
CA DOT PUC/ICC Number:	Not reported
Company Name:	Not reported
Reporting Officer Name/ID:	Not reported
Report Date:	Not reported
Facility Telephone:	Not reported
Waterway Involved:	No
Waterway:	Not reported
Spill Site:	Industrial Plant
Cleanup By:	Reporting Party
Containment:	Not reported
What Happened:	Not reported
Type:	Not reported
Measure:	Not reported
Other:	Not reported
Type:	CHEMICAL
Measure:	Oz.
Other:	Not reported
Date/Time:	930
Year:	2018
Agency:	Ceradyne Inc a 3M Company
Incident Date:	02/24/2018
Admin Agency:	Orange County Emergency Management Division
Amount:	Not reported
Contained:	Yes
Site Type:	Not reported
E Date:	Not reported
Substance:	Self Etching Primer
Quantity Released:	19
Unknown:	Not reported
Substance #2:	Not reported
Substance #3:	Not reported
Evacuations:	Not reported
Number of Injuries:	Not reported
Number of Fatalities:	Not reported
#1 Pipeline:	No
#2 Pipeline:	No
#3 Pipeline:	No
#1 Vessel >= 300 Tons:	No
#2 Vessel >= 300 Tons:	No
#3 Vessel >= 300 Tons:	No
Evacs:	No
Injuries:	No
Fatals:	No
Comments:	Not reported
Description:	RP states, A container in a box had a faulty cap which resulted in the release of 19 ounces of self etching primer. The release has been stopped. No waterways or storm drains impacted. The reporting party will be conducting cleanup of the release.

Orange Co. Industrial Site:

Name:	JACUZZI WHIRLPOOL & BATH
Address:	1922 BARRANCA PKWY
City,State,Zip:	IRVINE, CA 92622

Map ID
Direction
Distance
Elevation

MAP FINDINGS

Site

Database(s)

EDR ID Number
EPA ID Number

CERADYNE, INC. (Continued)

1001201440

Case ID: 03IC011
Record ID: RO0003168
Current Status: CLOSED
Closure Type: Closure certification issued
Released Chemical: STYRENE; ETHYLBENZENE
Closed Date: 11/12/2004
File Location: Not reported

Name: JACUZZI WHIRLPOOL BATH
Address: 1922 BARRANCA PKWY
City,State,Zip: IRVINE, CA 92714
Case ID: 95IC020
Record ID: RO0000499
Current Status: CLOSED
Closure Type: Closure certification issued
Released Chemical: METHYL ETHYL KETONE
Closed Date: 6/30/1995
File Location: Not reported

EMI:

Name: JACUZZI WHIRLPOOL BATH
Address: 1922 BARRANCA PARKWAY
City,State,Zip: IRVINE, CA 926060000
Year: 1987
County Code: 30
Air Basin: SC
Facility ID: 47459
Air District Name: SC
SIC Code: 3842
Air District Name: SOUTH COAST AQMD
Community Health Air Pollution Info System: Not reported
Consolidated Emission Reporting Rule: Not reported
Total Organic Hydrocarbon Gases Tons/Yr: 82
Reactive Organic Gases Tons/Yr: 69
Carbon Monoxide Emissions Tons/Yr: 1
NOX - Oxides of Nitrogen Tons/Yr: 1
SOX - Oxides of Sulphur Tons/Yr: 0
Particulate Matter Tons/Yr: 0
Part. Matter 10 Micrometers and Smlr Tons/Yr:0

Name: JACUZZI WHIRLPOOL BATH
Address: 1922 BARRANCA PARKWAY
City,State,Zip: IRVINE, CA 926060000
Year: 1990
County Code: 30
Air Basin: SC
Facility ID: 47459
Air District Name: SC
SIC Code: 3842
Air District Name: SOUTH COAST AQMD
Community Health Air Pollution Info System: Not reported
Consolidated Emission Reporting Rule: Not reported
Total Organic Hydrocarbon Gases Tons/Yr: 64
Reactive Organic Gases Tons/Yr: 50
Carbon Monoxide Emissions Tons/Yr: 1
NOX - Oxides of Nitrogen Tons/Yr: 1
SOX - Oxides of Sulphur Tons/Yr: 0

Map ID
Direction
Distance
Elevation

MAP FINDINGS

Site

Database(s)

EDR ID Number
EPA ID Number

CERADYNE, INC. (Continued)

1001201440

Particulate Matter Tons/Yr: 0
Part. Matter 10 Micrometers and Smlr Tons/Yr:0

Name: JACUZZI WHIRLPOOL BATH
Address: 1922 BARRANCA PKWY
City,State,Zip: IRVINE, CA 926060000
Year: 1993
County Code: 30
Air Basin: SC
Facility ID: 47459
Air District Name: SC
SIC Code: 3842
Air District Name: SOUTH COAST AQMD
Community Health Air Pollution Info System: Not reported
Consolidated Emission Reporting Rule: Not reported
Total Organic Hydrocarbon Gases Tons/Yr: 37
Reactive Organic Gases Tons/Yr: 31
Carbon Monoxide Emissions Tons/Yr: 0
NOX - Oxides of Nitrogen Tons/Yr: 0
SOX - Oxides of Sulphur Tons/Yr: 0
Particulate Matter Tons/Yr: 0
Part. Matter 10 Micrometers and Smlr Tons/Yr:0

Name: JACUZZI WHIRLPOOL BATH
Address: 1922 BARRANCA PKWY
City,State,Zip: IRVINE, CA 926060000
Year: 1995
County Code: 30
Air Basin: SC
Facility ID: 47459
Air District Name: SC
SIC Code: 3842
Air District Name: SOUTH COAST AQMD
Community Health Air Pollution Info System: Not reported
Consolidated Emission Reporting Rule: Not reported
Total Organic Hydrocarbon Gases Tons/Yr: 37
Reactive Organic Gases Tons/Yr: 31
Carbon Monoxide Emissions Tons/Yr: 0
NOX - Oxides of Nitrogen Tons/Yr: 0
SOX - Oxides of Sulphur Tons/Yr: 0
Particulate Matter Tons/Yr: 0
Part. Matter 10 Micrometers and Smlr Tons/Yr:0

Name: JACUZZI WHIRLPOOL BATH
Address: 1922 BARRANCA PKY
City,State,Zip: IRVINE, CA 926060000
Year: 1996
County Code: 30
Air Basin: SC
Facility ID: 47459
Air District Name: SC
SIC Code: 3842
Air District Name: SOUTH COAST AQMD
Community Health Air Pollution Info System: Not reported
Consolidated Emission Reporting Rule: Not reported
Total Organic Hydrocarbon Gases Tons/Yr: 49
Reactive Organic Gases Tons/Yr: 41

Map ID
Direction
Distance
Elevation

MAP FINDINGS

Site

Database(s)

EDR ID Number
EPA ID Number

CERADYNE, INC. (Continued)

1001201440

Carbon Monoxide Emissions Tons/Yr: 0
NOX - Oxides of Nitrogen Tons/Yr: 0
SOX - Oxides of Sulphur Tons/Yr: 0
Particulate Matter Tons/Yr: 0
Part. Matter 10 Micrometers and Smlr Tons/Yr:0

Name: JACUZZI WHIRLPOOL BATH
Address: 1922 BARRANCA PKWY
City,State,Zip: IRVINE, CA 926060000
Year: 1997
County Code: 30
Air Basin: SC
Facility ID: 47459
Air District Name: SC
SIC Code: 3088
Air District Name: SOUTH COAST AQMD
Community Health Air Pollution Info System: Not reported
Consolidated Emission Reporting Rule: Not reported
Total Organic Hydrocarbon Gases Tons/Yr: 118
Reactive Organic Gases Tons/Yr: 87
Carbon Monoxide Emissions Tons/Yr: 0
NOX - Oxides of Nitrogen Tons/Yr: 0
SOX - Oxides of Sulphur Tons/Yr: 0
Particulate Matter Tons/Yr: 0
Part. Matter 10 Micrometers and Smlr Tons/Yr:0

Name: JACUZZI WHIRLPOOL BATH
Address: 1922 BARRANCA PKWY
City,State,Zip: IRVINE, CA 926060000
Year: 1998
County Code: 30
Air Basin: SC
Facility ID: 47459
Air District Name: SC
SIC Code: 3088
Air District Name: SOUTH COAST AQMD
Community Health Air Pollution Info System: Not reported
Consolidated Emission Reporting Rule: Not reported
Total Organic Hydrocarbon Gases Tons/Yr: 79
Reactive Organic Gases Tons/Yr: 59
Carbon Monoxide Emissions Tons/Yr: 0
NOX - Oxides of Nitrogen Tons/Yr: 0
SOX - Oxides of Sulphur Tons/Yr: 0
Particulate Matter Tons/Yr: 0
Part. Matter 10 Micrometers and Smlr Tons/Yr:0

Name: JACUZZI WHIRLPOOL BATH
Address: 1922 BARRANCA PKWY
City,State,Zip: IRVINE, CA 926060000
Year: 1999
County Code: 30
Air Basin: SC
Facility ID: 47459
Air District Name: SC
SIC Code: 3088
Air District Name: SOUTH COAST AQMD
Community Health Air Pollution Info System: Not reported

Map ID
Direction
Distance
Elevation

MAP FINDINGS

Site

Database(s)

EDR ID Number
EPA ID Number

CERADYNE, INC. (Continued)

1001201440

Consolidated Emission Reporting Rule: Not reported
Total Organic Hydrocarbon Gases Tons/Yr: 118
Reactive Organic Gases Tons/Yr: 87
Carbon Monoxide Emissions Tons/Yr: 0
NOX - Oxides of Nitrogen Tons/Yr: 0
SOX - Oxides of Sulphur Tons/Yr: 0
Particulate Matter Tons/Yr: 0
Part. Matter 10 Micrometers and Smlr Tons/Yr:0

Name: JACUZZI WHIRLPOOL BATH
Address: 1922 BARRANCA PKWY
City,State,Zip: IRVINE, CA 926060000
Year: 2000
County Code: 30
Air Basin: SC
Facility ID: 47459
Air District Name: SC
SIC Code: 3088
Air District Name: SOUTH COAST AQMD
Community Health Air Pollution Info System: Not reported
Consolidated Emission Reporting Rule: Not reported
Total Organic Hydrocarbon Gases Tons/Yr: 118
Reactive Organic Gases Tons/Yr: 87
Carbon Monoxide Emissions Tons/Yr: 0
NOX - Oxides of Nitrogen Tons/Yr: 0
SOX - Oxides of Sulphur Tons/Yr: 0
Particulate Matter Tons/Yr: 0
Part. Matter 10 Micrometers and Smlr Tons/Yr:0

Name: JACUZZI WHIRLPOOL BATH/IRVINE
Address: 1922 BARRANCA PARKWAY
City,State,Zip: IRVINE, CA 926060000
Year: 2001
County Code: 30
Air Basin: SC
Facility ID: 47459
Air District Name: SC
SIC Code: 3842
Air District Name: SOUTH COAST AQMD
Community Health Air Pollution Info System: Y
Consolidated Emission Reporting Rule: B
Total Organic Hydrocarbon Gases Tons/Yr: 116
Reactive Organic Gases Tons/Yr: 85
Carbon Monoxide Emissions Tons/Yr: 0
NOX - Oxides of Nitrogen Tons/Yr: 0
SOX - Oxides of Sulphur Tons/Yr: 0
Particulate Matter Tons/Yr: 0
Part. Matter 10 Micrometers and Smlr Tons/Yr:0

Name: JACUZZI WHIRLPOOL BATH
Address: 1922 BARRANCA PKY
City,State,Zip: IRVINE, CA 926060000
Year: 2002
County Code: 30
Air Basin: SC
Facility ID: 47459
Air District Name: SC

Map ID
Direction
Distance
Elevation

MAP FINDINGS

Site

Database(s)

EDR ID Number
EPA ID Number

CERADYNE, INC. (Continued)

1001201440

SIC Code: 3088
Air District Name: SOUTH COAST AQMD
Community Health Air Pollution Info System: Not reported
Consolidated Emission Reporting Rule: Not reported
Total Organic Hydrocarbon Gases Tons/Yr: 23
Reactive Organic Gases Tons/Yr: 18
Carbon Monoxide Emissions Tons/Yr: 0
NOX - Oxides of Nitrogen Tons/Yr: 1
SOX - Oxides of Sulphur Tons/Yr: 0
Particulate Matter Tons/Yr: 0
Part. Matter 10 Micrometers and Smlr Tons/Yr:0

Name: JACUZZI WHIRLPOOL BATH
Address: 1922 BARRANCA PKY
City,State,Zip: IRVINE, CA 926060000
Year: 2003
County Code: 30
Air Basin: SC
Facility ID: 47459
Air District Name: SC
SIC Code: 3088
Air District Name: SOUTH COAST AQMD
Community Health Air Pollution Info System: Not reported
Consolidated Emission Reporting Rule: Not reported
Total Organic Hydrocarbon Gases Tons/Yr: 23
Reactive Organic Gases Tons/Yr: 18
Carbon Monoxide Emissions Tons/Yr: 0
NOX - Oxides of Nitrogen Tons/Yr: 1
SOX - Oxides of Sulphur Tons/Yr: 0
Particulate Matter Tons/Yr: 0
Part. Matter 10 Micrometers and Smlr Tons/Yr:0

Name: JACUZZI WHIRLPOOL BATH
Address: 1922 BARRANCA PKY
City,State,Zip: IRVINE, CA 926060000
Year: 2004
County Code: 30
Air Basin: SC
Facility ID: 47459
Air District Name: SC
SIC Code: 3088
Air District Name: SOUTH COAST AQMD
Community Health Air Pollution Info System: Y
Consolidated Emission Reporting Rule: Not reported
Total Organic Hydrocarbon Gases Tons/Yr: 23.47599
Reactive Organic Gases Tons/Yr: 17.66
Carbon Monoxide Emissions Tons/Yr: 0.20328
NOX - Oxides of Nitrogen Tons/Yr: 0.7572
SOX - Oxides of Sulphur Tons/Yr: 0.004829
Particulate Matter Tons/Yr: 0.043737
Part. Matter 10 Micrometers and Smlr Tons/Yr:0.03

Name: CERADYNE, INC.
Address: 1922 BARRANCA PKY
City,State,Zip: IRVINE, CA 92606
Year: 2008
County Code: 30

Map ID
Direction
Distance
Elevation

MAP FINDINGS

Site

Database(s)

EDR ID Number
EPA ID Number

CERADYNE, INC. (Continued)

1001201440

Air Basin: SC
Facility ID: 149265
Air District Name: SC
SIC Code: 3312
Air District Name: SOUTH COAST AQMD
Community Health Air Pollution Info System: Not reported
Consolidated Emission Reporting Rule: Not reported
Total Organic Hydrocarbon Gases Tons/Yr: 7.048171027509233180
Reactive Organic Gases Tons/Yr: 4.33513125
Carbon Monoxide Emissions Tons/Yr: .004437
NOX - Oxides of Nitrogen Tons/Yr: .02
SOX - Oxides of Sulphur Tons/Yr: .00030885
Particulate Matter Tons/Yr: .00145725
Part. Matter 10 Micrometers and Smlr Tons/Yr:.00145725

Name: CERADYNE, INC.
Address: 1922 BARRANCA PKY
City,State,Zip: IRVINE, CA 92606
Year: 2009
County Code: 30
Air Basin: SC
Facility ID: 149265
Air District Name: SC
SIC Code: 3312
Air District Name: SOUTH COAST AQMD
Community Health Air Pollution Info System: Not reported
Consolidated Emission Reporting Rule: Not reported
Total Organic Hydrocarbon Gases Tons/Yr: 0.16940388434732101
Reactive Organic Gases Tons/Yr: 0.15225
Carbon Monoxide Emissions Tons/Yr: 6.1199999999999996E-3
NOX - Oxides of Nitrogen Tons/Yr: 0.02
SOX - Oxides of Sulphur Tons/Yr: 0.000426
Particulate Matter Tons/Yr: 2.0100000000000001E-3
Part. Matter 10 Micrometers and Smlr Tons/Yr:1.9617599999999999E-3

Name: CERADYNE, INC.
Address: 1922 BARRANCA PKY
City,State,Zip: IRVINE, CA 92606
Year: 2010
County Code: 30
Air Basin: SC
Facility ID: 149265
Air District Name: SC
SIC Code: 3312
Air District Name: SOUTH COAST AQMD
Community Health Air Pollution Info System: Not reported
Consolidated Emission Reporting Rule: Not reported
Total Organic Hydrocarbon Gases Tons/Yr: 0.636000147294976
Reactive Organic Gases Tons/Yr: 0.56971000000000005
Carbon Monoxide Emissions Tons/Yr: 4.3560000000000001E-2
NOX - Oxides of Nitrogen Tons/Yr: 0.16224
SOX - Oxides of Sulphur Tons/Yr: 7.6000000000000004E-4
Particulate Matter Tons/Yr: 9.3799999999999994E-3
Part. Matter 10 Micrometers and Smlr Tons/Yr:9.3011599999999993E-3

Name: CERADYNE, INC.
Address: 1922 BARRANCA PKY

Map ID
Direction
Distance
Elevation

MAP FINDINGS

Site

Database(s)

EDR ID Number
EPA ID Number

CERADYNE, INC. (Continued)

1001201440

City,State,Zip: IRVINE, CA 92606
Year: 2014
County Code: 30
Air Basin: SC
Facility ID: 173583
Air District Name: SC
SIC Code: 3269
Air District Name: SOUTH COAST AQMD
Community Health Air Pollution Info System: Not reported
Consolidated Emission Reporting Rule: Not reported
Total Organic Hydrocarbon Gases Tons/Yr: 0.6047196993
Reactive Organic Gases Tons/Yr: 0.29194
Carbon Monoxide Emissions Tons/Yr: 0.25422
NOX - Oxides of Nitrogen Tons/Yr: 0.92828
SOX - Oxides of Sulphur Tons/Yr: 0.00384
Particulate Matter Tons/Yr: 0.04918
Part. Matter 10 Micrometers and Smlr Tons/Yr:0.04796464

Name: CERADYNE INC, A 3M COMPANY
Address: 1922 BARRANCA PKY
City,State,Zip: IRVINE, CA 92606
Year: 2016
County Code: 30
Air Basin: SC
Facility ID: 173583
Air District Name: SC
SIC Code: 3269
Air District Name: SOUTH COAST AQMD
Community Health Air Pollution Info System: Not reported
Consolidated Emission Reporting Rule: Not reported
Total Organic Hydrocarbon Gases Tons/Yr: 0.77001042647
Reactive Organic Gases Tons/Yr: 0.570255
Carbon Monoxide Emissions Tons/Yr: 0.10408
NOX - Oxides of Nitrogen Tons/Yr: 0.42
SOX - Oxides of Sulphur Tons/Yr: 0.0019364
Particulate Matter Tons/Yr: 0.274087
Part. Matter 10 Micrometers and Smlr Tons/Yr:0.19060496

Name: CERADYNE INC, A 3M COMPANY
Address: 1922 BARRANCA PKY
City,State,Zip: IRVINE, CA 92606
Year: 2018
County Code: 30
Air Basin: SC
Facility ID: 173583
Air District Name: SC
SIC Code: 3842
Air District Name: SOUTH COAST AQMD
Community Health Air Pollution Info System: Not reported
Consolidated Emission Reporting Rule: Not reported
Total Organic Hydrocarbon Gases Tons/Yr: 1.4146172157
Reactive Organic Gases Tons/Yr: 0.711075275
Carbon Monoxide Emissions Tons/Yr: 0.0849886
NOX - Oxides of Nitrogen Tons/Yr: 0.3271245
SOX - Oxides of Sulphur Tons/Yr: 0.00126149
Particulate Matter Tons/Yr: 0.146711075
Part. Matter 10 Micrometers and Smlr Tons/Yr:0.13625048795

Map ID
Direction
Distance
Elevation

MAP FINDINGS

Site

Database(s)

EDR ID Number
EPA ID Number

CERADYNE, INC. (Continued)

1001201440

NPDES:

Name: 3M IRVINE BARRANCA
Address: 1922 BARRANCA PKWY
City,State,Zip: IRVINE, CA 92606
Facility Status: Not reported
NPDES Number: Not reported
Region: Not reported
Agency Number: Not reported
Regulatory Measure ID: Not reported
Place ID: Not reported
Order Number: Not reported
WDID: 8 30I020741
Regulatory Measure Type: Industrial
Program Type: Not reported
Adoption Date Of Regulatory Measure: Not reported
Effective Date Of Regulatory Measure: Not reported
Termination Date Of Regulatory Measure: Not reported
Expiration Date Of Regulatory Measure: Not reported
Discharge Address: Not reported
Discharge Name: Not reported
Discharge City: Not reported
Discharge State: Not reported
Discharge Zip: Not reported
Status: Terminated
Status Date: 03/09/2020
Operator Name: Ceradyne Inc
Operator Address: 1922 Barranca Pkwy
Operator City: Irvine
Operator State: California
Operator Zip: 92606

NPDES as of 03/2018:

NPDES Number: CAS000001
Status: Active
Agency Number: 0
Region: 8
Regulatory Measure ID: 322061
Order Number: 97-03-DWQ
Regulatory Measure Type: Enrollee
Place ID: Not reported
WDID: 8 30I020741
Program Type: Industrial
Adoption Date Of Regulatory Measure: Not reported
Effective Date Of Regulatory Measure: 03/28/2007
Expiration Date Of Regulatory Measure: Not reported
Termination Date Of Regulatory Measure: Not reported
Discharge Name: Ceradyne Inc
Discharge Address: 1922 Barranca Pkwy
Discharge City: Irvine
Discharge State: California
Discharge Zip: 92606
Received Date: Not reported
Processed Date: Not reported
Status: Not reported
Status Date: Not reported
Place Size: Not reported
Place Size Unit: Not reported

Map ID
Direction
Distance
Elevation

MAP FINDINGS

Site

Database(s)

EDR ID Number
EPA ID Number

CERADYNE, INC. (Continued)

1001201440

Contact:	Not reported
Contact Title:	Not reported
Contact Phone:	Not reported
Contact Phone Ext:	Not reported
Contact Email:	Not reported
Operator Name:	Not reported
Operator Address:	Not reported
Operator City:	Not reported
Operator State:	Not reported
Operator Zip:	Not reported
Operator Contact:	Not reported
Operator Contact Title:	Not reported
Operator Contact Phone:	Not reported
Operator Contact Phone Ext:	Not reported
Operator Contact Email:	Not reported
Operator Type:	Not reported
Developer:	Not reported
Developer Address:	Not reported
Developer City:	Not reported
Developer State:	Not reported
Developer Zip:	Not reported
Developer Contact:	Not reported
Developer Contact Title:	Not reported
Constype Linear Utility Ind:	Not reported
Emergency Phone:	Not reported
Emergency Phone Ext:	Not reported
Constype Above Ground Ind:	Not reported
Constype Below Ground Ind:	Not reported
Constype Cable Line Ind:	Not reported
Constype Comm Line Ind:	Not reported
Constype Commercial Ind:	Not reported
Constype Electrical Line Ind:	Not reported
Constype Gas Line Ind:	Not reported
Constype Industrial Ind:	Not reported
Constype Other Description:	Not reported
Constype Other Ind:	Not reported
Constype Recons Ind:	Not reported
Constype Residential Ind:	Not reported
Constype Transport Ind:	Not reported
Constype Utility Description:	Not reported
Constype Utility Ind:	Not reported
Constype Water Sewer Ind:	Not reported
Dir Discharge Uswater Ind:	Not reported
Receiving Water Name:	Not reported
Certifier:	Not reported
Certifier Title:	Not reported
Certification Date:	Not reported
Primary Sic:	Not reported
Secondary Sic:	Not reported
Tertiary Sic:	Not reported
NPDES Number:	Not reported
Status:	Not reported
Agency Number:	Not reported
Region:	8
Regulatory Measure ID:	322061
Order Number:	Not reported

Map ID
Direction
Distance
Elevation

MAP FINDINGS

Site

Database(s)

EDR ID Number
EPA ID Number

CERADYNE, INC. (Continued)

1001201440

Regulatory Measure Type:	Industrial
Place ID:	Not reported
WDID:	8 301020741
Program Type:	Not reported
Adoption Date Of Regulatory Measure:	Not reported
Effective Date Of Regulatory Measure:	Not reported
Expiration Date Of Regulatory Measure:	Not reported
Termination Date Of Regulatory Measure:	Not reported
Discharge Name:	Not reported
Discharge Address:	Not reported
Discharge City:	Not reported
Discharge State:	Not reported
Discharge Zip:	Not reported
Received Date:	05/09/2008
Processed Date:	03/28/2007
Status:	Active
Status Date:	11/05/2015
Place Size:	75822
Place Size Unit:	SqFt
Contact:	Susan Gonzales
Contact Title:	Sr EHS Engineer
Contact Phone:	949-862-9668
Contact Phone Ext:	Not reported
Contact Email:	sgonzales3@mmm.com
Operator Name:	Ceradyne Inc
Operator Address:	3169 Redhill Ave
Operator City:	Costa Mes
Operator State:	California
Operator Zip:	92626
Operator Contact:	Susan Gonzales
Operator Contact Title:	EHS Engineer
Operator Contact Phone:	949-862-9668
Operator Contact Phone Ext:	Not reported
Operator Contact Email:	sgonzales3@mmm.com
Operator Type:	Private Business
Developer:	Not reported
Developer Address:	Not reported
Developer City:	Not reported
Developer State:	California
Developer Zip:	Not reported
Developer Contact:	Not reported
Developer Contact Title:	Not reported
Constype Linear Utility Ind:	Not reported
Emergency Phone:	949-444-7949
Emergency Phone Ext:	Not reported
Constype Above Ground Ind:	Not reported
Constype Below Ground Ind:	Not reported
Constype Cable Line Ind:	Not reported
Constype Comm Line Ind:	Not reported
Constype Commercial Ind:	Not reported
Constype Electrical Line Ind:	Not reported
Constype Gas Line Ind:	Not reported
Constype Industrial Ind:	Not reported
Constype Other Description:	Not reported
Constype Other Ind:	Not reported
Constype Recons Ind:	Not reported
Constype Residential Ind:	Not reported

Map ID
Direction
Distance
Elevation

MAP FINDINGS

Site

Database(s)

EDR ID Number
EPA ID Number

CERADYNE, INC. (Continued)

1001201440

Constype Transport Ind: Not reported
Constype Utility Description: Not reported
Constype Utility Ind: Not reported
Constype Water Sewer Ind: Not reported
Dir Discharge Uswater Ind: N
Receiving Water Name: Ocean
Certifier: James Webb
Certifier Title: EHS
Certification Date: 21-DEC-16
Primary Sic: 3999-Manufacturing Industries, NEC
Secondary Sic: 3999-Manufacturing Industries, NEC
Tertiary Sic: Not reported

WDS:

Name: STORM IRVINE
Address: 1922 BARRANCA PKWY
City: IRVINE
Facility ID: Santa Ana River 30I011991
Facility Type: Industrial - Facility that treats and/or disposes of liquid or semisolid wastes from any servicing, producing, manufacturing or processing operation of whatever nature, including mining, gravel washing, geothermal operations, air conditioning, ship building and repairing, oil production, storage and disposal operations, water pumping.
Facility Status: Active - Any facility with a continuous or seasonal discharge that is under Waste Discharge Requirements.
NPDES Number: CAS000001 The 1st 2 characters designate the state. The remaining 7 are assigned by the Regional Board
Subregion: 8
Facility Telephone: Not reported
Facility Contact: Not reported
Agency Name: JACUZZI WHIRLPOOL BATH-IRVINE
Agency Address: 1922 Barranca Pkwy
Agency City,St,Zip: Irvine 926064826
Agency Contact: JOHN ARTIM
Agency Telephone: 9494740118
Agency Type: Private
SIC Code: 0
SIC Code 2: Not reported
Primary Waste Type: Not reported
Primary Waste: Not reported
Waste Type2: Not reported
Waste2: Not reported
Primary Waste Type: Not reported
Secondary Waste: Not reported
Secondary Waste Type: Not reported
Design Flow: 0
Baseline Flow: 0
Reclamation: Not reported
POTW: Not reported
Treat To Water: Minor Threat to Water Quality. A violation of a regional board order should cause a relatively minor impairment of beneficial uses compared to a major or minor threat. Not: All nurds without a TTWQ will be considered a minor threat to water quality unless coded at a higher Level. A Zero (0) may be used to code those NURDS that are found to represent no threat to water quality.

Map ID
Direction
Distance
Elevation

MAP FINDINGS

Site

Database(s)

EDR ID Number
EPA ID Number

CERADYNE, INC. (Continued)

1001201440

Complexity: Category C - Facilities having no waste treatment systems, such as cooling water dischargers or those who must comply through best management practices, facilities with passive waste treatment and disposal systems, such as septic systems with subsurface disposal, or dischargers having waste storage systems with land disposal such as dairy waste ponds.

CIWQS:

Name: JACUZZI WHIRLPOOL BATH
Address: 1922 BARRANCA PKWY
City,State,Zip: IRVINE, CA 92606
Agency: Jacuzzi Whirlpool Bath
Agency Address: 1922 Barranca Pkwy, Irvine, CA 92606
Place/Project Type: Industrial - Plastics Plumbing Fixtures
SIC/NAICS: 3088
Region: 8
Program: INDSTW
Regulatory Measure Status: Terminated
Regulatory Measure Type: Storm water industrial
Order Number: 2014-0057-DWQ
WDID: 8 30I011991
NPDES Number: CAS000001
Adoption Date: Not reported
Effective Date: 11/20/1995
Termination Date: 12/20/2002
Expiration/Review Date: Not reported
Design Flow: Not reported
Major/Minor: Not reported
Complexity: Not reported
TTWQ: Not reported
Enforcement Actions within 5 years: 0
Violations within 5 years: 0
Latitude: 33.70208
Longitude: -117.83836

Name: 3M IRVINE BARRANCA
Address: 1922 BARRANCA PKWY
City,State,Zip: IRVINE, CA 92606
Agency: Ceradyne Inc
Agency Address: 1922 Barranca Pkwy, Irvine, CA 92606
Place/Project Type: Industrial - Manufacturing Industries, NEC
SIC/NAICS: 3999(+)
Region: 8
Program: INDSTW
Regulatory Measure Status: Terminated
Regulatory Measure Type: Storm water industrial
Order Number: 2014-0057-DWQ
WDID: 8 30I020741
NPDES Number: CAS000001
Adoption Date: Not reported
Effective Date: 03/28/2007
Termination Date: 02/27/2020
Expiration/Review Date: Not reported
Design Flow: Not reported
Major/Minor: Not reported
Complexity: Not reported
TTWQ: Not reported

Map ID
Direction
Distance
Elevation

MAP FINDINGS

Site

Database(s)

EDR ID Number
EPA ID Number

CERADYNE, INC. (Continued)

1001201440

Enforcement Actions within 5 years: 0
Violations within 5 years: 0
Latitude: 33.70208
Longitude: -117.83836

CERS:

Name: CERADYNE INC 3M COMPANY
Address: 1922 BARRANCA PKY
City,State,Zip: IRVINE, CA 92606
Site ID: 458738
CERS ID: 110041388673
CERS Description: US EPA Air Emission Inventory System (EIS)

Affiliation:

Affiliation Type Desc: Environmental Contact
Entity Name: FERNANDO G HERNANDEZ
Entity Title: EHS
Affiliation Address: 3169 REDHILL AVE
Affiliation City: COSTAMESA
Affiliation State: CA
Affiliation Country: Not reported
Affiliation Zip: Not reported
Affiliation Phone: ,

Affiliation Type Desc: Environmental Contact
Entity Name: FERNANDO HERNANDEZ
Entity Title: EHS
Affiliation Address: 3169 REDHILL AVE
Affiliation City: COSTAMESA
Affiliation State: CA
Affiliation Country: Not reported
Affiliation Zip: Not reported
Affiliation Phone: ,

Name: AVON PROTECTION
Address: 1922 BARRANCA PKWY
City,State,Zip: IRVINE, CA 92606
Site ID: 579118
CERS ID: 879657
CERS Description: Industrial Facility Storm Water

Affiliation:

Affiliation Type Desc: Owner/Operator
Entity Name: Avon Protection
Entity Title: Operator
Affiliation Address: 1922 Barranca Pkwy
Affiliation City: Irvine
Affiliation State: CA
Affiliation Country: Not reported
Affiliation Zip: 92606
Affiliation Phone: ,

Name: JACUZZI WHIRLPOOL BATH
Address: 1922 BARRANCA PARKWAY
City,State,Zip: IRVINE, CA 92606-4826
Site ID: 474402

Map ID
Direction
Distance
Elevation

MAP FINDINGS

Site

Database(s)

EDR ID Number
EPA ID Number

CERADYNE, INC. (Continued)

1001201440

CERS ID: 110017216528
CERS Description: US EPA Air Emission Inventory System (EIS)

Affiliation:

Affiliation Type Desc: Public Contact
Entity Name: GREG SCHROEDER
Entity Title: Not reported
Affiliation Address: Not reported
Affiliation City: Not reported
Affiliation State: Not reported
Affiliation Country: Not reported
Affiliation Zip: Not reported
Affiliation Phone: ,

Name: AVON PROTECTION SYSTEMS, INC.
Address: 1922 BARRANCA PKWY
City, State, Zip: IRVINE, CA 92606
Site ID: 17778
CERS ID: 10153261
CERS Description: Chemical Storage Facilities

Violations:

Site ID: 17778
Site Name: Avon Protection Systems, Inc.
Violation Date: 10-23-2014
Citation: HSC 6.95 25508(a)(1) - California Health and Safety Code, Chapter 6.95, Section(s) 25508(a)(1)

Violation Description: Failure to complete and electronically submit hazardous material inventory information for all reportable hazardous materials on site at or above reportable quantities.

Violation Notes: Returned to compliance on 05/18/2015.

Violation Division: Orange County Environmental Health
Violation Program: HMRRP
Violation Source: CERS,

Site ID: 17778
Site Name: Avon Protection Systems, Inc.
Violation Date: 04-29-2010
Citation: HSC 6.67 Multiple Sections - California Health and Safety Code, Chapter 6.67, Section(s) Multiple Sections
Violation Description: RCRA Large Quantity Generator Program - Administration/Documentation - General

Violation Notes: Returned to compliance on 05/07/2010.

Violation Division: Orange County Environmental Health
Violation Program: HWLQG
Violation Source: CERS,

Site ID: 17778
Site Name: Avon Protection Systems, Inc.
Violation Date: 10-23-2014
Citation: HSC 6.95 25508(d) - California Health and Safety Code, Chapter 6.95, Section(s) 25508(d)

Violation Description: Failure to complete and/or electronically submit a business plan when storing/handling a hazardous material at or above reportable quantities.

Violation Notes: Returned to compliance on 05/18/2015.

Violation Division: Orange County Environmental Health

Map ID
Direction
Distance
Elevation

MAP FINDINGS

Site

Database(s)

EDR ID Number
EPA ID Number

CERADYNE, INC. (Continued)

1001201440

Violation Program: HMRRP
Violation Source: CERS,

Site ID: 17778
Site Name: Avon Protection Systems, Inc.
Violation Date: 10-04-2017
Citation: HSC 6.67 25270.4.5(a) - California Health and Safety Code, Chapter 6.67, Section(s) 25270.4.5(a)
Violation Description: Failure to prepare and implement a Spill Prevention Control and Countermeasure (SPCC) Plan.
Violation Notes: Returned to compliance on 07/09/2018. The facility did not have a spill prevention control and countermeasure plan (SPCC). Prepare and implement facility's SPCC plan. Submit a copy of plan to this Agency within 30 days.

Violation Division: Orange County Environmental Health
Violation Program: APSA
Violation Source: CERS,

Site ID: 17778
Site Name: Avon Protection Systems, Inc.
Violation Date: 06-23-2014
Citation: HSC 6.67 Multiple Sections - California Health and Safety Code, Chapter 6.67, Section(s) Multiple Sections
Violation Description: Haz Waste Generator Program - Training - General
Violation Notes: Each generator must maintain the following documents and records at the facility: (a) The job title for each position at the facility related to hazardous waste management, and the name of the employee filling each job; (b) A written job description for each position mentioned above, to include the required skills, education, or other qualifications, and duties of facility personnel assigned to each position; (c) A written description of the type and amount of both introductory and continuing training that will be given to each person filling a position mentioned above; (d) Records that document that the required training or job experience has been given to, and completed by, facility personnel.

Violation Division: Orange County Environmental Health
Violation Program: HWLQG
Violation Source: CERS,

Site ID: 17778
Site Name: Avon Protection Systems, Inc.
Violation Date: 08-14-2018
Citation: 22 CCR 12 66262.34(f) - California Code of Regulations, Title 22, Chapter 12, Section(s) 66262.34(f)
Violation Description: Failure to properly label hazardous waste accumulation containers with the following requirements: "Hazardous Waste", name and address of the generator, physical and chemical characteristics of the Hazardous Waste, and starting accumulation date.
Violation Notes: Returned to compliance on 08/14/2018. One box was mislabeled as liquid in a container box meant for solids only - confirmed solids were inside the box and the label was corrected. Violation corrected on-site.

Violation Division: Orange County Environmental Health
Violation Program: HWLQG
Violation Source: CERS,

Map ID
 Direction
 Distance
 Elevation

MAP FINDINGS

Site

Database(s)

EDR ID Number
 EPA ID Number

CERADYNE, INC. (Continued)

1001201440

Evaluation:

Eval General Type: Other/Unknown
 Eval Date: 01-19-2023
 Violations Found: No
 Eval Type: Other, not routine, done by local agency
 Eval Notes: This Agency received a copy of the hazardous waste manifest dated 12/6/2022 for eight drums of non-RCRA hazardous waste liquids (adhesive), picked up by Heritage Transport, LLC. Facility was previously granted a 90-day storage extension for the waste on 10/17/2022, per the California Code of Regulations, Title 22, section 66262.35(a)(1). Waste has been hauled off-site within the mandated time. Please continue to dispose of hazardous wastes within 90 days of accumulating per CCR 22 66262.34(a). A copy of this report was emailed to Lynn Hedges, Senior EHS Engineer, at Lynn.Hedges@avon-protection.com.

Eval Division: Orange County Environmental Health
 Eval Program: HWLQG
 Eval Source: CERS,

Eval General Type: Compliance Evaluation Inspection
 Eval Date: 06-20-2016
 Violations Found: No
 Eval Type: Routine done by local agency
 Eval Notes: Onsite to conduct a routine hazardous waste inspection. Consent to inspect and take photos if necessary was granted by Fernando Hernandez. Terry Carrier, Supervising Hazardous Waste Specialist, and Pha (Chris) Yan, Safety Facilitator were also present during this inspection. A walk-through of the facility, storage areas and trash compactor area was conducted. No hazardous waste was observed in the compactor. The following were observed: Body armor department 2 Empty Daily satellite cans of MPK wipes 90-day Storage Area 7 x 55-gallon drums of solvent waste 55-gallon drum of aerosol cans 55-gallon drum of compressed gas canisters 2 x 55-gallon drums of waste IPA with acetone 16 x 55-gallon drums of solids with solvent 55-gallon drum of waste oil Paint area 55-gallon drum of waste paint The hazardous waste containers were observed stored closed and properly labeled. Empty containers were labeled as such. The following documents were reviewed: Uniform [Truncated]

Eval Division: Orange County Environmental Health
 Eval Program: HWLQG
 Eval Source: CERS,

Eval General Type: Other/Unknown
 Eval Date: 02-24-2020
 Violations Found: No
 Eval Type: Other, not routine, done by local agency
 Eval Notes: Follow up on business ownership and name change - resubmit NFF.

Eval Division: Orange County Environmental Health
 Eval Program: HMRRP
 Eval Source: CERS,

Eval General Type: Compliance Evaluation Inspection
 Eval Date: 01-17-2020
 Violations Found: No
 Eval Type: Routine done by local agency
 Eval Notes: Change of Owner Inspection. New ownership as of 1/2/20 Avon Protection Systems Inc. Use Facility Address (out of the country) All contact

Map ID
Direction
Distance
Elevation

MAP FINDINGS

Site

Database(s)

EDR ID Number
EPA ID Number

CERADYNE, INC. (Continued)

1001201440

emails change to be xxxxx.cw@mmm.com versus xxxxx@mmm.com No changes in the business operations/procedures. Confirmed same materials stored on-site and same wastes generated. Reviewed the last manifest before the change. Waste stream is consistent and the manifest is complete. Waste generated going forward will be handled under the new ownership. Business will obtain a new EPA ID, Tax ID, etc. CERS must be updated within 30 days with the new information, however the business is waiting on the new EPA ID. If the number is not obtained, please update CERS with the ownership and add a note EPA ID is pending.

Eval Division: Orange County Environmental Health
Eval Program: HMRRP
Eval Source: CERS,

Eval General Type: Other/Unknown
Eval Date: 04-25-2015
Violations Found: No
Eval Type: Other, not routine, done by local agency
Eval Notes: Review eSubmit for submittal. No submittal to date. NOV received. Certified mail card returned and signed by Juan Elias, 4-2-15.

Eval Division: Orange County Environmental Health
Eval Program: HMRRP
Eval Source: CERS,

Eval General Type: Compliance Evaluation Inspection
Eval Date: 04-29-2010
Violations Found: Yes
Eval Type: Routine done by local agency
Eval Notes: Inspector Name: Lisa Wales
Eval Division: Orange County Environmental Health
Eval Program: HWLQG
Eval Source: CERS,

Eval General Type: Other/Unknown
Eval Date: 05-21-2015
Violations Found: No
Eval Type: Other, not routine, done by local agency
Eval Notes: Mark Sutphin spoke with Brian hernandez of Ceradyne.100 gallon release of nitrogen gas from outside 3000 gallon nitrogen tank. Air Liquid is at site to repair the tank the leak is suspected from the pressure release valve. The volume of the release is estimated ..

Eval Division: Orange County Environmental Health
Eval Program: HMRRP
Eval Source: CERS,

Eval General Type: Compliance Evaluation Inspection
Eval Date: 03-15-2012
Violations Found: No
Eval Type: Routine done by local agency
Eval Notes: Not reported
Eval Division: Orange County Environmental Health
Eval Program: HWLQG
Eval Source: CERS,

Eval General Type: Compliance Evaluation Inspection
Eval Date: 03-18-2013
Violations Found: No
Eval Type: Routine done by local agency

Map ID
Direction
Distance
Elevation

MAP FINDINGS

Site

Database(s)

EDR ID Number
EPA ID Number

CERADYNE, INC. (Continued)

1001201440

Eval Notes: Not reported
Eval Division: Orange County Environmental Health
Eval Program: HWLQG
Eval Source: CERS,

Eval General Type: Compliance Evaluation Inspection
Eval Date: 05-27-2009
Violations Found: No
Eval Type: Routine done by local agency
Eval Notes: Inspector Name: Orange CUPA
Eval Division: Orange County Environmental Health
Eval Program: HWLQG
Eval Source: CERS,

Eval General Type: Other/Unknown
Eval Date: 08-14-2019
Violations Found: No
Eval Type: Other, not routine, done by local agency
Eval Notes: Prepare for inspection
Eval Division: Orange County Environmental Health
Eval Program: APSA
Eval Source: CERS,

Eval General Type: Compliance Evaluation Inspection
Eval Date: 10-13-2022
Violations Found: No
Eval Type: Routine done by local agency
Eval Notes: On site to conduct a routine Aboveground Petroleum Storage Act (APSA) inspection. Accompanied by Sarah Orndorff, Hazardous Materials Specialist III. Consent to enter and inspect granted by Steven Sasaki, EHS Manager. The following petroleum storage containers and/or tanks regulated under APSA were observed on site: - 479-gal Diesel in Emergency Generator - 5 X 55-gal Various Oils - 1 X 55-gal Used Oil - 1,513-gal Hydraulic Oil in Equipment *Total Aboveground Petrol Storage = 2,322 gallons Facility is regulated as a Tier I qualified facility (1,320 gallons 10,000 gallons). The Spill Prevention Control and Countermeasures (SPCC) plan was last certified on February 23, 2022. Please note SPCC plans should be reviewed every 5 years. Aboveground container monthly inspection logs and annual employee training records were available and reviewed. A copy of this report was emailed to Steven Sasaki, EHS Manager, at Stephen.Sasaki@avon-protection.com.

Eval Division: Orange County Environmental Health
Eval Program: APSA
Eval Source: CERS,

Eval General Type: Other/Unknown
Eval Date: 03-30-2015
Violations Found: No
Eval Type: Other, not routine, done by local agency
Eval Notes: Facility called and spoke to HCA/Royce Long. Facility indicated that they will obtain a username and password for the electronic disclosure this week. NOV has been received.

Eval Division: Orange County Environmental Health
Eval Program: HMRRP
Eval Source: CERS,

Eval General Type: Other/Unknown

Map ID
Direction
Distance
Elevation

MAP FINDINGS

Site

Database(s)

EDR ID Number
EPA ID Number

CERADYNE, INC. (Continued)

1001201440

Eval Date: 05-06-2019
Violations Found: No
Eval Type: Other, not routine, done by local agency
Eval Notes: 2019 CERS - APSA: filed APSA form listing 500 gals. HM Inventory totals ~900 gals. Below threshold - validate amounts during inspection
Eval Division: Orange County Environmental Health
Eval Program: APSA
Eval Source: CERS,

Eval General Type: Compliance Evaluation Inspection
Eval Date: 05-26-2011
Violations Found: No
Eval Type: Routine done by local agency
Eval Notes: Inspector Name: Lisa Wales
Eval Division: Orange County Environmental Health
Eval Program: HWLQG
Eval Source: CERS,

Eval General Type: Compliance Evaluation Inspection
Eval Date: 06-20-2016
Violations Found: No
Eval Type: Routine done by local agency
Eval Notes: Onsite to conduct a routine Hazardous Material/Business Emergency Plan inspection. Consent to inspect and take photos if necessary was granted by Fernando Hernandez. No photos were taken on this date. The following disclosable hazardous materials were observed: 2 x 55-gallon drum of MPK 3 x 55-gallon drums of MEK 6 x 55-gallon drums of Tellus oil 2 x 55-gallon drums of vacuum oil 3 x 249 cu. ft. cylinders of oxygen 3 x 95 cu. ft. cylinders of argon-carbon dioxide blend 10 x 7-gallon cylinders of propane + 2 x 7-gallon cylinders mounted on forklifts 513 gallons of diesel 3125 gallons of liquid nitrogen 5 x 55-gallon drums of acetone 16 x 5-gallon containers of Freekote 14 x 5-gallon containers of WB-2700 mold release 3 x 55-gallon drum of Scotch weld + 2 x 5-gallon buckets 55-gallon drum of Line X part A 55-gallon drum of Line X part B > 500 lbs. Dyneema HB 80 Impregnated Fabric Mitsubishi NB 102 film adhesive 55-gallon drum of Mirachem 7 x 55-gallon [Truncated]
Eval Division: Orange County Environmental Health
Eval Program: HMRRP
Eval Source: CERS,

Eval General Type: Other/Unknown
Eval Date: 06-20-2016
Violations Found: No
Eval Type: Other, not routine, done by local agency
Eval Notes: Not reported
Eval Division: Orange County Environmental Health
Eval Program: HWLQG
Eval Source: CERS,

Eval General Type: Other/Unknown
Eval Date: 06-23-2014
Violations Found: No
Eval Type: Other, not routine, done by local agency
Eval Notes: Not reported
Eval Division: Orange County Environmental Health
Eval Program: HWLQG

Map ID
Direction
Distance
Elevation

MAP FINDINGS

Site

Database(s)

EDR ID Number
EPA ID Number

CERADYNE, INC. (Continued)

1001201440

Eval Source: CERS,
Eval General Type: Compliance Evaluation Inspection
Eval Date: 06-23-2014
Violations Found: Yes
Eval Type: Routine done by local agency
Eval Notes: On-site to conduct a routine hazardous waste inspection of a RCRA LQG. Consent to enter the facility and take photos if necessary was granted by Fernando Hernandez (EHS). No photos were taken on this date. A walk-through of the production area, parking lot, loading area and 90-day storage area was conducted. No hazardous waste was observed in the trash compactor. The following were observed: Body armor: (2) Yellow satellite waste containers marked "Empty Daily" Staging area: (6) 1-cubic yard cardboard totes of fibers and trims with uncured resin 90-Day storage area: (22) 1-cubic yard cardboard totes of fibers and trims with uncured resin 55-gallon drum of IPA (3) 55-gallon drums of toluene/xylene (4) 55-gallon drums of rags 1-cubic yard of empty containers Trim area: 1-cubic yard tote of fibers and trims Helmets area: 55-gallon drum of oily debris The hazardous waste storage containers were observed closed and properly labeled. The [Truncated]

Eval Division: Orange County Environmental Health
Eval Program: HWLQG
Eval Source: CERS,

Eval General Type: Compliance Evaluation Inspection
Eval Date: 08-14-2018
Violations Found: No
Eval Type: Routine done by local agency
Eval Notes: On-site to perform a routine site inspection with James Hendron, Supervisor, and the facility EHS Supervisor, Ullanda Davis. Walked through the facility to confirm the hazardous materials disclosure in the California Environmental Reporting System (CERS). The hazardous materials inventory in CERS is consistent with what was observed on-site except for the following: 1. Confirm the average and maximum daily amounts and largest container amount for the diesel generator aboveground tank. 2. Add another entry for waste flammable liquids loose pack (off spec liquid, unused chemicals, xylene, toluene), 30-55 gallon drums. 3. Remove waste powder & chunks entries if they have been deemed non-hazardous based on waste characterization results. 4. Waste Flammable Solids (MEK, IPA), Waste oil debris & filters, Waste RCRA Empty Drums - steel/Poly, and Waste Flammable Loose Pack (container debris, paper, clothing, rags, wood, IPA, acetone)- these have quantities listed below [Truncated]

Eval Division: Orange County Environmental Health
Eval Program: HMRRP
Eval Source: CERS,

Eval General Type: Compliance Evaluation Inspection
Eval Date: 08-14-2018
Violations Found: Yes
Eval Type: Routine done by local agency
Eval Notes: On-site to perform a routine site inspection with James Hendron, Supervisor, and the facility EHS Supervisor, Ullanda Davis. Walked through the facility to confirm the hazardous waste streams and amounts. Checked trash cans and dumpster at the site. The hazardous wastes stored on the facility floor as "satellite wastes" and in the hazardous waste storage area were observed to be the following: 1.

Map ID
Direction
Distance
Elevation

MAP FINDINGS

Site

Database(s)

EDR ID Number
EPA ID Number

CERADYNE, INC. (Continued)

1001201440

Waste oily debris and filters, 2-55 gallon drums 2. Waste flammable liquids loose pack (off spec liquid, unused chemicals, xylene, toluene), 30-55 gallon drums. 3. Waste flammable liquids (aerosols, paint), 1-55 gallon drum 4. Waste flammable liquids (IPA and acetone), 4-55 gallon drums 5. Waste flammable liquids (Hentel Adhesive), 5-55 gallon drums 6. Waste Flammable Loose Pack (container debris, paper, clothing, rags, wood, IPA, acetone), 13-55 gallon drums and 4 boxes 7. Non-RCRA waste liquid, 1-55 gallon drum 8. Non Hazardous Waste powder & chunks (based on [Truncated])

Eval Division: Orange County Environmental Health
Eval Program: HWLQG
Eval Source: CERS,

Eval General Type: Compliance Evaluation Inspection
Eval Date: 08-27-2019
Violations Found: No
Eval Type: Routine done by local agency

Eval Notes: On-site to perform a routine site inspection with Lynn Hedges, Environmental Compliance, Ceradyne. Did not perform the walk through of the facility to confirm the hazardous waste streams and amounts. Will perform the document review and return at a later date to complete the inspection. The following documents were available for review: 1. Hazardous Waste Manifests, LDRs, and Universal Waste manifests 2. Contingency Plan 3. HW DOT Training 4. HW employee management training 4. Biennial Report 5. Weekly hazardous waste storage area and satellite area container logs Continued the walk through on 9/6/19. Walked through the facility and checked all the trash receptacles.

Eval Division: Orange County Environmental Health
Eval Program: HWLQG
Eval Source: CERS,

Eval General Type: Other/Unknown
Eval Date: 09-23-2019
Violations Found: No
Eval Type: Other, not routine, done by local agency

Eval Notes: Based on a review of the California Environmental Reporting System, the site has abated the previous violation related to the total capacity of aboveground petroleum storage tanks. The site is in compliance.

Eval Division: Orange County Environmental Health
Eval Program: APSA
Eval Source: CERS,

Eval General Type: Other/Unknown
Eval Date: 06-23-2014
Violations Found: No
Eval Type: Other, not routine, done by local agency

Eval Notes: Fernando Hernandez (site contact) was off-site at a sister facility; to be rescheduled

Eval Division: Orange County Environmental Health
Eval Program: HWLQG
Eval Source: CERS,

Eval General Type: Compliance Evaluation Inspection
Eval Date: 10-04-2017
Violations Found: Yes

Map ID
Direction
Distance
Elevation

MAP FINDINGS

Site

Database(s)

EDR ID Number
EPA ID Number

CERADYNE, INC. (Continued)

1001201440

Eval Type: Routine done by local agency
Eval Notes: CERADYNE INC 1922 BARRANCA PKWY IRVINE 92606 On site for a new business above ground petroleum storage tank inspection. Ullanda Davis, EHS supervisor, was present for the inspection and provided consent to inspect. This facility is regulated under the Above Ground Storage Act (APSA). There is equal to or greater than 1,320 but less than 9,999 gallons of regulated petroleum products in drums or tanks sized 55 gallons or larger on site. We reviewed the qualifying petroleum above ground storage on site, which included machine reservoirs, tanks, and drums. Facilities that are a qualified Tier I (less than 10,000 gallons and no single container greater than 5,000 gallons) can create and self certify a SPCC Plan using the federal template. SPILL CONTROL: We reviewed bulk petroleum storage secondary containment to be provided and to be described in the plan. INSPECTIONS: Ms. Davis reported that monthly APSA inspections were being conducted. We discussed [Truncated]

Eval Division: Orange County Environmental Health
Eval Program: APSA
Eval Source: CERS,

Eval General Type: Compliance Evaluation Inspection
Eval Date: 08-11-2017
Violations Found: No
Eval Type: Routine done by local agency
Eval Notes: On site for a routine RCRA LQG hazardous waste generator inspection. Ullanda Davis, EHS supervisor, was present for the inspection and provided consent to inspect. The facility's operations and the waste generated were discussed. The inspection included a walk of the facility's perimeter and its trash storage areas. Hazardous waste was not observed in the trash or as run off on the ground. The storage of the facility's hazardous waste was inspected. Hazardous waste was stored in an outside designated hazardous waste storage area along with satellite accumulation storage locations throughout the building. The storage containers were closed and labeled with the required information. Proper accumulation time for waste storage was observed. Adequate aisle space was observed. The signed off manifests for the removal of the facility's hazardous waste were on site and available for review. The records for 2017 were reviewed. Additional documentation maintained on [Truncated]

Eval Division: Orange County Environmental Health
Eval Program: HWLQG
Eval Source: CERS,

Eval General Type: Other/Unknown
Eval Date: 09-21-2018
Violations Found: No
Eval Type: Other, not routine, done by local agency
Eval Notes: Received an email from the business. The company sent a notification letter to the property owner. Save to file

Eval Division: Orange County Environmental Health
Eval Program: HMRRP
Eval Source: CERS,

Eval General Type: Other/Unknown
Eval Date: 10-05-2018
Violations Found: No
Eval Type: Other, not routine, done by local agency

Map ID
 Direction
 Distance
 Elevation

MAP FINDINGS

Site

Database(s)

EDR ID Number
 EPA ID Number

CERADYNE, INC. (Continued)

1001201440

Eval Notes: Based on a review of previous violations and the 7800 report - corrected violation. The business previously emailed me copies of the SPCC plan. Site is in Compliance.

Eval Division: Orange County Environmental Health
 Eval Program: APSA
 Eval Source: CERS,

Eval General Type: Compliance Evaluation Inspection
 Eval Date: 10-13-2022
 Violations Found: No
 Eval Type: Routine done by local agency
 Eval Notes: On site to conduct a routine hazardous waste inspection. Accompanied by Sarah Orndorff, Hazardous Materials Specialist III. Consent to enter and inspect granted by Steven Sasaki, EHS Manager. Walked throughout the facility and inspected hazardous waste storage areas. Verified number of onsite employees as 140. The facility is a RCRA Large Quantity Generator (LQG) of the following hazardous wastes: - UN1325/D001 (MEK; Acetone & MEK; MPK; and Acetone) - Flammable Aerosols - Used Oil - Oily Debris Containers were properly labeled and closed. Last pickup was on 10/4/2022, by Heritage Transport LLC. No hazardous waste observed in municipal trash. Reviewed hazardous waste management practices and reviewed the following documents: - Manifests - Training Records - Weekly Containers Inspection Logs - Emergency Response Plan - SB-14 Plan (Summary Progress Report, Source Reduction Plan, Performance Report) - Biennial Report A copy of this report was emailed to Steven Sasaki, EHS Manager, at

Eval Division: Orange County Environmental Health
 Eval Program: HW
 Eval Source: CERS,

Eval General Type: Other/Unknown
 Eval Date: 10-23-2014
 Violations Found: Yes
 Eval Type: Other, not routine, done by local agency
 Eval Notes: Orange County Environmental Health as the Certified Unified Program Agency (OC CUPA) is the administrating agency for the Hazardous Materials Disclosure and Business Emergency Plan programs (HMD/BEP) previously administered by the Orange County Fire Authority. During the months of August and December of 2013, the OC CUPA sent out letters to regulated businesses requesting them to electronically submit their HMD/BEP forms. Electronic submission of these forms is a legal requirement. Failure to submit HMD/BEP forms is in violation of the California Health & Safety Code Chapter 6.95. According to our records there is no electronic submission for this facility. Please go to www.esubmit.ocgov.com to request a username and password and submit your HMD/BEP forms within the next 30 days. Businesses may also submit forms via the California Environmental Reporting System. Please verify that all owner information that is prepopulated on the E-Submit Portal is still [Truncated]

Eval Division: Orange County Environmental Health
 Eval Program: HMRRP
 Eval Source: CERS,

Eval General Type: Other/Unknown
 Eval Date: 10-31-2022
 Violations Found: No
 Eval Type: Other, not routine, done by local agency

MAP FINDINGS

CERADYNE, INC. (Continued)

1001201440

Eval Notes: Orange County Environmental Health, the Certified Unified Program Agency (CUPA) has received the Non-RCRA Hazardous Waste Storage Extension Notification form, dated 10/17/2022. The facility requests a 90-day extension for onsite storage of: - 4 X 55-gal SCOTCH-WELD 8010FC PART B (State Waste Code: 331) The Agency reviewed the Notification form and confirmed that the facility meets the conditions for extension in the California Code of Regulations, title 22, section 66262.35(a)(1). The request is approved, and the facility is granted one 90-day extension - until 1/15/2023. Please have your waste hauled off by a registered hazardous waste hauler within the mandated time. If further extension is required, a new Notification form must be received by the Agency prior to the expiration of the storage extension. A copy of this report was emailed to Stephen.Sasaki@avon-protection.com.

Eval Division: Orange County Environmental Health
 Eval Program: HWLQG
 Eval Source: CERS,

Eval General Type: Other/Unknown
 Eval Date: 11-06-2017
 Violations Found: No
 Eval Type: Other, not routine, done by local agency
 Eval Notes: OES Notification received 6:45 am and phone message on Spill Hotline at 8:14 am, both from Sue Gonzalez with Ceradyne, stating approx. 5 gals of coolant from compressor equipment failure was released to the asphalt and bermed area about 13 feet from the fence line. No waterways or storm drains were impacted and employees were performing clean up of the spill. Attempted to contact complainant, Ms. Gonzalez, at 8:30 am and 10 am, left messages requesting an update. At 3 pm, visited site and met with Yolanda Davis, Environmental, Health & Safety Supervisor, to follow up on complaint. She escorted to outside rear of facility where air compressor equipment is located. The material is referred to Ultra Coolant, but appeared similar to a light oil. The Coolant leaked around bottom of compressor unit onto the metal frame and asphalt. Absorbent material was placed on spilled material, asphalt was swept and removed, but left absorbent on frame. Apparent staining of asphalt to [Truncated]

Eval Division: Orange County Environmental Health
 Eval Program: HWLQG
 Eval Source: CERS,

Eval General Type: Other/Unknown
 Eval Date: 12-02-2015
 Violations Found: No
 Eval Type: Other, not routine, done by local agency
 Eval Notes: HMBEP declined. The following notes were included with the review: "For each material, provide a value for maximum daily amount that is greater than or equal to the quantity of the largest container. The maximum daily amount refers to the maximum capacity for a particular material. Remove the annual waste amount for each of your materials since they are listed as pure. If you also generate waste for these materials and store it in a quantity that is greater than the disclosure thresholds, create a separate entry for waste that has waste as the hazardous material type, an annual waste amount, and a state waste code. Complete all parts of the emergency plan section. Label the following on the site map: -North orientation -Hazardous material storage and handling areas -Emergency response equipment

Map ID
Direction
Distance
Elevation

MAP FINDINGS

Site

Database(s)

EDR ID Number
EPA ID Number

CERADYNE, INC. (Continued)

1001201440

-Emergency shutoffs -Storm drains and sewers"

Eval Division: Orange County Environmental Health
Eval Program: HMRRP
Eval Source: CERS,

Eval General Type: Other/Unknown
Eval Date: 12-04-2017
Violations Found: No
Eval Type: Other, not routine, done by local agency
Eval Notes: reviewed submissions in CERS. 10-3-17 facility - not accepted - most recent submittal will be reviewed. 11-2-17 facility- accepted. 10-3-17 inventory - not accepted - most recent submittal will be reviewed. 11-2-17 inventory - not accepted. > Mobil vactra oil no. 4 - Hazardous components identified as two substances, both at 1%, one component with no CAS#. SDS was then consulted. Composition identified as trade secret in section 3. Confirm if trade secret and mark the trade secret box if applicable. If trade secret, facility to submit HARD COPY of trade secret chemical to our Agency, to be kept under lock and key. Please contact the chemical manufacturer in order to obtain this information. The electronic submittal is required to contain all information except the proprietary/trade secret portions. > Acetone, > Methyl Isopropyl Ketone - Identify average daily amount, days on site. > Waste flammable liquids, > Waste oil - Confirm days on site. How many days during [Truncated]

Eval Division: Orange County Environmental Health
Eval Program: HMRRP
Eval Source: CERS,

Eval General Type: Other/Unknown
Eval Date: 06-16-2016
Violations Found: No
Eval Type: Other, not routine, done by local agency
Eval Notes: Not reported

Eval Division: Orange County Environmental Health
Eval Program: HMRRP
Eval Source: CERS,

Eval General Type: Other/Unknown
Eval Date: 07-18-2022
Violations Found: No
Eval Type: Other, not routine, done by local agency
Eval Notes: Orange County Environmental Health, the Certified Unified Program Agency (CUPA) - authorized pursuant to subdivision (f) of Health and Safety Code Section 25404.3 to implement and enforce the requirements of Health and Safety Code Section 25404(c)(1) - has received the Non-RCRA Hazardous Waste Storage Extension Notification form, dated 07/15/2022. The facility requests a 90-day extension for onsite storage of: - 3 X 55-gal SCOTCH-WELD 8010FC PART B (State Waste Code: 331) The Agency reviewed the Notification form and confirmed that the facility meets the conditions for extension in the California Code of Regulations, title 22, section 66262.35(a)(1). The request is approved, and the facility is granted one 90-day extension - until 10/19/2022. If further extension is required, a new Notification form must be received by the Agency prior to the expiration of the storage extension. A copy of this report was emailed to Stephen.Sasaki@avon-protection.com.

Eval Division: Orange County Environmental Health

Map ID
Direction
Distance
Elevation

MAP FINDINGS

Site

Database(s)

EDR ID Number
EPA ID Number

CERADYNE, INC. (Continued)

1001201440

Eval Program: HWLQG
Eval Source: CERS,

Eval General Type: Compliance Evaluation Inspection
Eval Date: 08-27-2019
Violations Found: No
Eval Type: Routine done by local agency
Eval Notes: Met Met with Lynn Hedges, Environmental Compliance, Ceradyne, and walked around the site. Reviewed the site tank contents and quantities and reviewed the SPCC plan, there were some discrepancies between what was disclosed in the California Environmental Reporting System (CERS) and what is listed in the SPCC plan. See the comments in CERS: Under the Total Aboveground Storage Capacity of Petroleum - reference the SPCC plan for the total amount stored onsite in ASTs and bulk containers of petroleum based liquid material. This should be above 1,320 gallons. Based on the inventory currently disclosed in CERS, this should total 2009 approximately gallons not 500. Confirm that the SPCC plan includes the totals disclosed in CERS. These should match. Please revise the CERS disclosure and the SPCC plan if necessary to match quantities. Within 30 days - resubmit in CERS and email a copy of the Total Aboveground Storage Capacity of Petroleum table in the SPCC plan for [Truncated]

Eval Division: Orange County Environmental Health
Eval Program: APSA
Eval Source: CERS,

Eval General Type: Other/Unknown
Eval Date: 10-04-2018
Violations Found: No
Eval Type: Other, not routine, done by local agency
Eval Notes: Received response from the facility to my inspection report dated August 14, 2018. In the letter response, the site attached the missing documents not observed during the time of the inspection. These documents were reviewed. The site is in compliance. No violations were cited. Save to file.

Eval Division: Orange County Environmental Health
Eval Program: HWLQG
Eval Source: CERS,

Eval General Type: Compliance Evaluation Inspection
Eval Date: 10-13-2022
Violations Found: No
Eval Type: Routine done by local agency
Eval Notes: On site to conduct a routine hazardous materials inspection. Accompanied by Sarah Orndorff, Hazardous Materials Specialist III. Consent to enter and inspect granted by Steven Sasaki, EHS Manager. Walked throughout the facility and inspected hazardous materials storage. Inventory of hazardous materials, including hazardous wastes, observed on site match the inventory disclosed as part of the facility's Hazardous Materials Business Plan (HMBP). CERS ID 10153261 submittal dated 2/28/2022 has been accepted. The facility is responsible for identifying all hazardous materials, including hazardous wastes, whose quantities exceed the disclosure thresholds (55 gallons liquid; 500 lbs solid; 200 cu.ft. flammable gas; and 1,000 cu.ft. non-flammable gas). If there is a change in the type or 100% increase in the amount of chemicals that are maintained on site, please update your Hazardous Materials Business Plan (HMBP) and submit the revised documents within

Map ID
Direction
Distance
Elevation

MAP FINDINGS

Site

Database(s)

EDR ID Number
EPA ID Number

CERADYNE, INC. (Continued)

1001201440

30 days of the change.

Eval Division: Orange County Environmental Health
Eval Program: HMRRP
Eval Source: CERS,

Eval General Type: Other/Unknown
Eval Date: 03-24-2015
Violations Found: No
Eval Type: Other, not routine, done by local agency
Eval Notes: Not reported

Eval Division: Orange County Environmental Health
Eval Program: HMRRP
Eval Source: CERS,

Eval General Type: Other/Unknown
Eval Date: 06-06-2015
Violations Found: No
Eval Type: Other, not routine, done by local agency

Eval Notes: INSPECTOR COMMENTS This facility has electronically submitted the Hazardous Materials Disclosure and Business Emergency to the eSubmit Portal on 5-18-2015. Violation I292 = CORRECTED Hazardous Materials Business plan has been submitted electronically. Violation I169 - CORRECTED Hazardous Materials Inventory Disclosure submitted electronically. This Agency will review the disclosure and inform the business of Approval or Declination with corrections. _____

Eval Division: Orange County Environmental Health
Eval Program: HMRRP
Eval Source: CERS,

Eval General Type: Other/Unknown
Eval Date: 06-16-2016
Violations Found: No
Eval Type: Other, not routine, done by local agency
Eval Notes: Not reported

Eval Division: Orange County Environmental Health
Eval Program: HWLQG
Eval Source: CERS,

Enforcement Action:

Site ID: 17778
Site Name: Avon Protection Systems, Inc.
Site Address: 1922 BARRANCA PKWY
Site City: IRVINE
Site Zip: 92606
Enf Action Date: 03-24-2015
Enf Action Type: Notice of Violation (Unified Program)
Enf Action Description: Notice of Violation Issued by the Inspector at the Time of Inspection
Enf Action Notes: Haz Mat Disclosure.
Enf Action Division: Orange County Environmental Health
Enf Action Program: UNSPEC
Enf Action Source: CERS,

Coordinates:

Site ID: 17778
Facility Name: Avon Protection Systems, Inc.
Env Int Type Code: HWG

Map ID
Direction
Distance
Elevation

MAP FINDINGS

Site

Database(s)

EDR ID Number
EPA ID Number

CERADYNE, INC. (Continued)

1001201440

Program ID: 10153261
Coord Name: Not reported
Ref Point Type Desc: Center of a facility or station.,
Latitude: 33.701100
Longitude: -117.838780

Affiliation:

Affiliation Type Desc: Document Preparer
Entity Name: Lynn Hedges
Entity Title: Not reported
Affiliation Address: Not reported
Affiliation City: Not reported
Affiliation State: Not reported
Affiliation Country: Not reported
Affiliation Zip: Not reported
Affiliation Phone: ,

Affiliation Type Desc: Legal Owner
Entity Name: Avon Protection Systems, Inc.
Entity Title: Not reported
Affiliation Address: 305 Eighth St
Affiliation City: Irvine
Affiliation State: CA
Affiliation Country: United States
Affiliation Zip: 92606
Affiliation Phone: (410) 273-1187,

Affiliation Type Desc: Operator
Entity Name: Avon Protection Systems, Inc.
Entity Title: Not reported
Affiliation Address: Not reported
Affiliation City: Not reported
Affiliation State: Not reported
Affiliation Country: Not reported
Affiliation Zip: Not reported
Affiliation Phone: (949) 862-9627,

Affiliation Type Desc: Parent Corporation
Entity Name: Avon Protection Systems, Inc.
Entity Title: Not reported
Affiliation Address: Not reported
Affiliation City: Not reported
Affiliation State: Not reported
Affiliation Country: Not reported
Affiliation Zip: Not reported
Affiliation Phone: ,

Affiliation Type Desc: Facility Mailing Address
Entity Name: Mailing Address
Entity Title: Not reported
Affiliation Address: 1922 Barranca
Affiliation City: Irvine
Affiliation State: CA
Affiliation Country: Not reported
Affiliation Zip: 92606
Affiliation Phone: ,

Map ID
 Direction
 Distance
 Elevation

MAP FINDINGS

Site

Database(s)

EDR ID Number
 EPA ID Number

CERADYNE, INC. (Continued)

1001201440

Affiliation Type Desc: Environmental Contact
 Entity Name: Lynn Hedges
 Entity Title: Not reported
 Affiliation Address: 1922 Barranca Pkwy
 Affiliation City: Irvine
 Affiliation State: CA
 Affiliation Country: Not reported
 Affiliation Zip: 92606
 Affiliation Phone: ,

Affiliation Type Desc: Property Owner
 Entity Name: UNIRE REAL ESTATE GROUP
 Entity Title: Not reported
 Affiliation Address: 675 Placentia Ave, Suite 200
 Affiliation City: Brea
 Affiliation State: CA
 Affiliation Country: United States
 Affiliation Zip: 92821
 Affiliation Phone: (714) 990-2100,

Affiliation Type Desc: CUPA District
 Entity Name: Orange County Env Health
 Entity Title: Not reported
 Affiliation Address: 1241 East Dyer Road Suite 120
 Affiliation City: Santa Ana
 Affiliation State: CA
 Affiliation Country: Not reported
 Affiliation Zip: 92705-5611
 Affiliation Phone: (714) 433-6406,

Affiliation Type Desc: Identification Signer
 Entity Name: Karlie Jensen
 Entity Title: EHS Manager
 Affiliation Address: Not reported
 Affiliation City: Not reported
 Affiliation State: Not reported
 Affiliation Country: Not reported
 Affiliation Zip: Not reported
 Affiliation Phone: ,

BR351
North
1/4-1/2
0.432 mi.
2280 ft.

JACUZZI WHIRLPOOL BATH
1922 BARRANCA LKWY
IRVINE, CA 92714

CA CPS-SLIC **S128568456**
N/A

Site 2 of 4 in cluster BR

Relative:
Higher
Actual:
46 ft.

CPS-SLIC:
 Name: JACUZZI WHIRLPOOL BATH
 Address: 1922 BARRANCA LKWY
 City,State,Zip: IRVINE, CA 92714
 Region: STATE
Facility Status: Completed - Case Closed
 Status Date: 06/30/1995
 Global Id: T10000018267
 Lead Agency: ORANGE COUNTY LOP
 Lead Agency Case Number: 95IC020
 Latitude: 33.7013046

Map ID
 Direction
 Distance
 Elevation

MAP FINDINGS

Site

Database(s)

EDR ID Number
 EPA ID Number

JACUZZI WHIRLPOOL BATH (Continued)

S128568456

Longitude: -117.8386525
 Case Type: Cleanup Program Site
 Case Worker: Not reported
 Local Agency: ORANGE COUNTY LOP
 RB Case Number: Not reported
 File Location: All Files are on GeoTracker or in the Local Agency Warehouse
 Potential Media Affected: Not reported
 Potential Contaminants of Concern: Not reported
 EPA Region: 9
 Coordinate Source: Not reported
 Cuf Case: NO
 Quantity Released Gallons: Not reported
 Begin Date: 06/30/1995
 Leak Reported Date: Not reported
 How Discovered: Not reported
 How Discovered Description: Not reported
 Discharge Source: Not reported
 Discharge Cause: Not reported
 Stop Method: Not reported
 Stop Description: Not reported
 No Further Action Date: 06/30/1995
 CA Water Watershed Name: Not reported
 Dwr Groundwater Subbasin Name: Not reported
 Disadvantaged Community: Not reported
 CA EnviroScreen 3 Score: Not reported
 CA EnviroScreen 4 Score: Not reported
 Military DOD Site: No
 Facility Project Subtype: Not reported
 RWQCB Region: Not reported
 Site History: Please refer to recent Site Documents or Monitoring Reports for site history. Orange County is not responsible for the accuracy of any professional interpretations provided in reports submitted by consultants for the responsible party.

[Click here to access the California GeoTracker records for this facility:](#)

BR352
North
1/4-1/2
0.432 mi.
2280 ft.

JACUZZI WHIRLPOOL & BATH
1922 BARRANCA LKWY
IRVINE, CA 92622
Site 3 of 4 in cluster BR

CA CPS-SLIC S128568444
N/A

Relative:
Higher
Actual:
46 ft.

CPS-SLIC:
 Name: JACUZZI WHIRLPOOL & BATH
 Address: 1922 BARRANCA LKWY
 City,State,Zip: IRVINE, CA 92622
 Region: STATE
Facility Status: Completed - Case Closed
 Status Date: 09/30/2004
 Global Id: T10000017845
 Lead Agency: ORANGE COUNTY LOP
 Lead Agency Case Number: 03UT022
 Latitude: 33.7013046
 Longitude: -117.8386525
 Case Type: Cleanup Program Site
 Case Worker: Not reported
 Local Agency: ORANGE COUNTY LOP
 RB Case Number: Not reported

Map ID
 Direction
 Distance
 Elevation

MAP FINDINGS

Site

Database(s)

EDR ID Number
 EPA ID Number

JACUZZI WHIRLPOOL & BATH (Continued)

S128568444

File Location: All Files are on GeoTracker or in the Local Agency Warehouse
 Potential Media Affected: Not reported
 Potential Contaminants of Concern: Not reported
 EPA Region: 9
 Coordinate Source: Not reported
 Cuf Case: NO
 Quantity Released Gallons: Not reported
 Begin Date: 09/30/2004
 Leak Reported Date: Not reported
 How Discovered: Not reported
 How Discovered Description: Not reported
 Discharge Source: Not reported
 Discharge Cause: Not reported
 Stop Method: Not reported
 Stop Description: Not reported
 No Further Action Date: 09/30/2004
 CA Water Watershed Name: Not reported
 Dwr Groundwater Subbasin Name: Not reported
 Disadvantaged Community: Not reported
 CA EnviroScreen 3 Score: Not reported
 CA EnviroScreen 4 Score: Not reported
 Military DOD Site: No
 Facility Project Subtype: Not reported
 RWQCB Region: Not reported
 Site History: Please refer to recent Site Documents or Monitoring Reports for site history. Orange County is not responsible for the accuracy of any professional interpretations provided in reports submitted by consultants for the responsible party.

Click here to access the California GeoTracker records for this facility:

BR353
North
1/4-1/2
0.432 mi.
2280 ft.

JACUZZI WHIRLPOOL & BATH
1922 BARRANCA LKWY
IRVINE, CA 92622
Site 4 of 4 in cluster BR

CA CPS-SLIC **S128568446**
N/A

Relative:
Higher
Actual:
46 ft.

CPS-SLIC:
 Name: JACUZZI WHIRLPOOL & BATH
 Address: 1922 BARRANCA LKWY
 City,State,Zip: IRVINE, CA 92622
 Region: STATE
Facility Status: Completed - Case Closed
 Status Date: 11/12/2004
 Global Id: T10000017850
 Lead Agency: ORANGE COUNTY LOP
 Lead Agency Case Number: 03IC011
 Latitude: 33.7013046
 Longitude: -117.8386525
 Case Type: Cleanup Program Site
 Case Worker: Not reported
 Local Agency: ORANGE COUNTY LOP
 RB Case Number: Not reported
 File Location: All Files are on GeoTracker or in the Local Agency Warehouse
 Potential Media Affected: Not reported
 Potential Contaminants of Concern: Not reported
 EPA Region: 9
 Coordinate Source: Not reported

Map ID
 Direction
 Distance
 Elevation

MAP FINDINGS

Site

Database(s)

EDR ID Number
 EPA ID Number

JACUZZI WHIRLPOOL & BATH (Continued)

S128568446

Cuf Case:	NO
Quantity Released Gallons:	Not reported
Begin Date:	11/12/2004
Leak Reported Date:	Not reported
How Discovered:	Not reported
How Discovered Description:	Not reported
Discharge Source:	Not reported
Discharge Cause:	Not reported
Stop Method:	Not reported
Stop Description:	Not reported
No Further Action Date:	11/12/2004
CA Water Watershed Name:	Not reported
Dwr Groundwater Subbasin Name:	Not reported
Disadvantaged Community:	Not reported
CA Enviroscreen 3 Score:	Not reported
CA Enviroscreen 4 Score:	Not reported
Military DOD Site:	No
Facility Project Subtype:	Not reported
RWQCB Region:	Not reported
Site History:	Please refer to recent Site Documents or Monitoring Reports for site history. Orange County is not responsible for the accuracy of any professional interpretations provided in reports submitted by consultants for the responsible party.

Click here to access the California GeoTracker records for this facility:

354
East
1/4-1/2
0.436 mi.
2302 ft.

IRVINE RETAIL PROPERTIES CO
80 CORPORATE PARK
IRVINE, CA 92606

CA CPS-SLIC
CA Orange Co. Industrial Site

S106116072
N/A

Relative:
Higher
Actual:
45 ft.

CPS-SLIC:	
Name:	IRVINE RETAIL PROPERTIES CO
Address:	80 CORPORATE PARK
City,State,Zip:	IRVINE, CA 92606
Region:	STATE
Facility Status:	Completed - Case Closed
Status Date:	03/09/1992
Global Id:	T10000018149
Lead Agency:	ORANGE COUNTY LOP
Lead Agency Case Number:	91IC045
Latitude:	33.6931472
Longitude:	-117.8262659
Case Type:	Cleanup Program Site
Case Worker:	Not reported
Local Agency:	ORANGE COUNTY LOP
RB Case Number:	Not reported
File Location:	All Files are on GeoTracker or in the Local Agency Warehouse
Potential Media Affected:	Not reported
Potential Contaminants of Concern:	Not reported
EPA Region:	9
Coordinate Source:	Not reported
Cuf Case:	NO
Quantity Released Gallons:	Not reported
Begin Date:	03/09/1992
Leak Reported Date:	Not reported
How Discovered:	Not reported

Map ID
 Direction
 Distance
 Elevation

MAP FINDINGS

Site

Database(s)

EDR ID Number
 EPA ID Number

IRVINE RETAIL PROPERTIES CO (Continued)

S106116072

How Discovered Description: Not reported
 Discharge Source: Not reported
 Discharge Cause: Not reported
 Stop Method: Not reported
 Stop Description: Not reported
 No Further Action Date: 03/09/1992
 CA Water Watershed Name: Not reported
 Dwr Groundwater Subbasin Name: Not reported
 Disadvantaged Community: Not reported
 CA Enviroscreen 3 Score: Not reported
 CA Enviroscreen 4 Score: Not reported
 Military DOD Site: No
 Facility Project Subtype: Not reported
 RWQCB Region: Not reported
 Site History: Please refer to recent Site Documents or Monitoring Reports for site history. Orange County is not responsible for the accuracy of any professional interpretations provided in reports submitted by consultants for the responsible party.

[Click here to access the California GeoTracker records for this facility:](#)

Orange Co. Industrial Site:

Name: IRVINE RETAIL PROPERTIES CO
 Address: 80 CORPORATE PARK
 City,State,Zip: IRVINE, CA 92606
 Case ID: 91IC045
 Record ID: RO0000332
 Current Status: CLOSED
 Closure Type: Closed pre 1994, file review required to determine closure type
 Released Chemical: INSECTICIDES
 Closed Date: 3/9/1992
 File Location: Not reported

BS355
West
1/4-1/2
0.461 mi.
2436 ft.

FACILITY 23225-1
17462 ARMSTRONG
IRVINE, CA 92714
Site 1 of 2 in cluster BS

CA EMI S100945400
CA HIST CORTESE N/A
CA HWTS
CA HAZNET

Relative:
Lower
Actual:
35 ft.

EMI:
 Name: SCS PRINTING INC, SOUTH COAST
 Address: 17462 ARMSTRONG AVE
 City,State,Zip: IRVINE, CA 927140000
 Year: 1990
 County Code: 30
 Air Basin: SC
 Facility ID: 55039
 Air District Name: SC
 SIC Code: 2752
 Air District Name: SOUTH COAST AQMD
 Community Health Air Pollution Info System: Not reported
 Consolidated Emission Reporting Rule: Not reported
 Total Organic Hydrocarbon Gases Tons/Yr: 12
 Reactive Organic Gases Tons/Yr: 10
 Carbon Monoxide Emissions Tons/Yr: 1
 NOX - Oxides of Nitrogen Tons/Yr: 1
 SOX - Oxides of Sulphur Tons/Yr: 0

Map ID
Direction
Distance
Elevation

MAP FINDINGS

Site

Database(s)

EDR ID Number
EPA ID Number

FACILITY 23225-1 (Continued)

S100945400

Particulate Matter Tons/Yr: 0
Part. Matter 10 Micrometers and Smllr Tons/Yr:0

HIST CORTESE:

edr_fname: FACILITY 23225-1
edr_fadd1: 17462 ARMSTRONG
City,State,Zip: IRVINE, CA 92714
Region: CORTESE
Facility County Code: 30
Reg By: LTNKA
Reg Id: 2962

HWTS:

Name: SILHOUETTE AMERICA INC
Address: 17462 ARMSTRONG AVE
Address 2: Not reported
City,State,Zip: IRVINE, CA 92614
EPA ID: CAL000409019
Inactive Date: 06/30/2016
Create Date: 08/05/2015
Last Act Date: Not reported
Mailing Name: Not reported
Mailing Address: 17462 ARMSTRONG AVE
Mailing Address 2: Not reported
Mailing City,State,Zip: IRVINE, CA 92614
Owner Name: SIL AMER OF GRAPH AMER INC
Owner Address: 17462 ARMSTRONG AVE
Owner Address 2: Not reported
Owner City,State,Zip: IRVINE, CA 92614
Owner Phone: Not reported
Owner Fax: Not reported
Contact Name: STEVE HARPER
Contact Address: 17462 ARMSTRONG AVE
Contact Address 2: Not reported
City,State,Zip: IRVINE, CA 92614
Contact Phone: Not reported
Contact Fax: Not reported
Facility Status: Inactive
Facility Type: PERMANENT
Category: STATE
Latitude: 33.6906
Longitude: -117.847836

NAICS:

EPA ID: CAL000409019
Create Date: 2015-08-05 09:05:46.580
NAICS Code: 23332
NAICS Description: Commercial and Institutional Building Construction
Issued EPA ID Date: 2015-08-05 09:05:46.57300
Inactive Date: 2016-06-30 00:00:00
Facility Name: SILHOUETTE AMERICA INC
Facility Address: 17462 ARMSTRONG AVE
Facility Address 2: Not reported
Facility City: IRVINE
Facility County: Not reported
Facility State: CA
Facility Zip: 92614

Map ID
Direction
Distance
Elevation

MAP FINDINGS

Site

Database(s)

EDR ID Number
EPA ID Number

FACILITY 23225-1 (Continued)

S100945400

HAZNET:

Name: SILHOUETTE AMERICA INC
Address: 17462 ARMSTRONG AVE
Address 2: Not reported
City,State,Zip: IRVINE, CA 92614
Contact: STEVE HARPER
Telephone: 9498604106
Mailing Name: Not reported
Mailing Address: 17462 ARMSTRONG AVE

Year: 2015
Gepaid: CAL000409019
TSD EPA ID: NVT330010000
CA Waste Code: 791 - Liquids with pH <= 2
Disposal Method: H141 - Storage, Bulking, And/Or Transfer Off Site--No
Treatment/Reovery (H010-H129) Or (H131-H135)
Tons: 1.3761

Additional Info:

Year: 2015
Gen EPA ID: CAL000409019

Shipment Date: 20150903
Creation Date: 2/5/2016 22:15:23
Receipt Date: 20150908
Manifest ID: 014282832JJK
Trans EPA ID: CAR000172189
Trans Name: AMBERWICK CORPORATION
Trans 2 EPA ID: Not reported
Trans 2 Name: Not reported
TSD EPA ID: NVT330010000
Trans Name: US ECOLOGY
TSD EPA ID: Not reported
TSD EPA Name: Not reported
Waste Code Description: 791 - Liquids with pH < 2 792 Liquids with pH < 2 with metals
RCRA Code: D002
Meth Code: H141 - Storage, Bulking, And/Or Transfer Off Site--No
Treatment/Reovery (H010-H129) Or (H131-H135)

Quantity Tons: 0.68805
Waste Quantity: 165
Quantity Unit: G
Additional Code 1: Not reported
Additional Code 2: Not reported
Additional Code 3: Not reported
Additional Code 4: Not reported
Additional Code 5: Not reported

Shipment Date: 20150827
Creation Date: 2/5/2016 22:15:23
Receipt Date: 20150903
Manifest ID: 014283167JJK
Trans EPA ID: CAR000172189
Trans Name: AMBERWICK CORPORATION
Trans 2 EPA ID: Not reported
Trans 2 Name: Not reported

Map ID
 Direction
 Distance
 Elevation

MAP FINDINGS

Site

Database(s)

EDR ID Number
 EPA ID Number

FACILITY 23225-1 (Continued)

S100945400

TSDf EPA ID:	NVT330010000
Trans Name:	US ECOLOGY
TSDf Alt EPA ID:	Not reported
TSDf Alt Name:	Not reported
Waste Code Description:	791 - Liquids with pH < 2 792 Liquids with pH < 2 with metals
RCRA Code:	D002
Meth Code:	H141 - Storage, Bulking, And/Or Transfer Off Site--No Treatment/Reovery (H010-H129) Or (H131-H135)
Quantity Tons:	0.68805
Waste Quantity:	165
Quantity Unit:	G
Additional Code 1:	Not reported
Additional Code 2:	Not reported
Additional Code 3:	Not reported
Additional Code 4:	Not reported
Additional Code 5:	Not reported

BT356
WNW
1/4-1/2
0.463 mi.
2447 ft.

DAVEY ROOFING
17182 ARMSTRONG
IRVINE, CA 92614

UST FINDER RELEASE 1028944900
N/A

Site 1 of 3 in cluster BT

Relative:
Lower
Actual:
37 ft.

UST FINDER RELEASE:	
Object ID:	68370
Facility ID:	Not reported
Lust ID:	CAT060590516
Name:	DAVEY ROOFING
Address:	17182 ARMSTRONG
City,State,Zip:	IRVINE, CA 92614
Address Match Type:	PointAddress
Reported Date:	Not reported
Status:	No Further Action
Substance:	Not reported
Population within 1500ft:	0
Domestic Wells within 1500ft:	0
Land Use:	Developed, High Intensity
Within SPA:	No
SPA PWS Facility ID:	Not reported
SPA Water Type:	Not reported
SPA Facility Type:	Not reported
SPA HUC12:	Not reported
Within WHPA:	No
WHPA PWS Facility ID:	Not reported
WHPA Water Type:	Not reported
WHPA Facility Type:	Not reported
WHPA HUC12:	Not reported
Within 100yr Floodplain:	Yes
Tribe:	Not reported
EPA Region:	9
NFA Letter 1:	Not reported
NFA Letter 2:	Not reported
NFA Letter 3:	Not reported
NFA Letter 4:	Not reported
Closed With Residual Contaminate:	Not reported
Coordinate Source:	Geocode
X Coord:	-117.84535
Y Coord:	33.69424

Map ID
 Direction
 Distance
 Elevation

MAP FINDINGS

Site

Database(s)

EDR ID Number
 EPA ID Number

DAVEY ROOFING (Continued)

1028944900

Latitude: 33.69424
 Longitude: -117.845349999999

BT357
WNW
 1/4-1/2
 0.463 mi.
 2447 ft.
 Relative:
 Lower
 Actual:
 37 ft.

DAVEY ROOFING INC
17182 ARMSTRONG AVE
IRVINE, CA 92614
 Site 2 of 3 in cluster BT

RCRA-SQG
CA LUST
CA UST
CA CERS HAZ WASTE
FINDS
ECHO
CA Cortese
CA HIST CORTESE
CA HWTS
CA HAZNET
CA CERS

1001122824
CAR000016626

RCRA Listings:

Date Form Received by Agency:	19961126
Handler Name:	Davey Roofing Inc
Handler Address:	ARMSTRONG AVE
Handler City,State,Zip:	IRVINE, CA 92614
EPA ID:	CAR000016626
Contact Name:	VALARIE RICHMAN
Contact Address:	17182 ARMSTRONG AVE
Contact City,State,Zip:	IRVINE, CA 92614
Contact Telephone:	714-852-9955
Contact Fax:	Not reported
Contact Email:	Not reported
Contact Title:	Not reported
EPA Region:	09
Land Type:	Private
Federal Waste Generator Description:	Small Quantity Generator
Non-Notifier:	Not reported
Biennial Report Cycle:	Not reported
Accessibility:	Not reported
Active Site Indicator:	Handler Activities
State District Owner:	Not reported
State District:	Not reported
Mailing Address:	ARMSTRONG AVE
Mailing City,State,Zip:	IRVINE, CA 92614
Owner Name:	Timothy Davey
Owner Type:	Private
Operator Name:	Not reported
Operator Type:	Not reported
Short-Term Generator Activity:	No
Importer Activity:	No
Mixed Waste Generator:	No
Transporter Activity:	No
Transfer Facility Activity:	No
Recycler Activity with Storage:	No
Small Quantity On-Site Burner Exemption:	No
Smelting Melting and Refining Furnace Exemption:	No
Underground Injection Control:	No
Off-Site Waste Receipt:	No
Universal Waste Indicator:	No
Universal Waste Destination Facility:	No
Federal Universal Waste:	No
Active Site State-Reg Handler:	---
Federal Facility Indicator:	Not reported

Map ID
 Direction
 Distance
 Elevation

MAP FINDINGS

Site

Database(s)

EDR ID Number
 EPA ID Number

DAVEY ROOFING INC (Continued)

1001122824

Hazardous Secondary Material Indicator:	NN
Sub-Part K Indicator:	Not reported
2018 GPRM Permit Baseline:	Not on the Baseline
2018 GPRM Renewals Baseline:	Not on the Baseline
202 GPRM Corrective Action Baseline:	No
Subject to Corrective Action Universe:	No
Non-TSDFs Where RCRA CA has Been Imposed Universe:	No
Corrective Action Priority Ranking:	No NCAPS ranking
Environmental Control Indicator:	No
Institutional Control Indicator:	No
Human Exposure Controls Indicator:	N/A
Groundwater Controls Indicator:	N/A
Significant Non-Complier Universe:	No
Unaddressed Significant Non-Complier Universe:	No
Addressed Significant Non-Complier Universe:	No
Significant Non-Complier With a Compliance Schedule Universe:	No
Financial Assurance Required:	Not reported
Handler Date of Last Change:	20000915
Recognized Trader-Importer:	No
Recognized Trader-Exporter:	No
Importer of Spent Lead Acid Batteries:	No
Exporter of Spent Lead Acid Batteries:	No
Recycler Activity Without Storage:	Not reported
Manifest Broker:	Not reported
Sub-Part P Indicator:	No

Handler - Owner Operator:

Owner/Operator Indicator:	Owner
Owner/Operator Name:	TIMOTHY DAVEY
Legal Status:	Private
Date Became Current:	Not reported
Date Ended Current:	Not reported
Owner/Operator Address:	17182 ARMSTRONG AVE
Owner/Operator City,State,Zip:	IRVINE, CA 92614
Owner/Operator Telephone:	714-852-9955
Owner/Operator Telephone Ext:	Not reported
Owner/Operator Fax:	Not reported
Owner/Operator Email:	Not reported

Historic Generators:

Receive Date:	19961126
Handler Name:	DAVEY ROOFING INC
Federal Waste Generator Description:	Small Quantity Generator
State District Owner:	Not reported
Large Quantity Handler of Universal Waste:	No
Recognized Trader Importer:	No
Recognized Trader Exporter:	No
Spent Lead Acid Battery Importer:	No
Spent Lead Acid Battery Exporter:	No
Current Record:	Yes
Non Storage Recycler Activity:	Not reported
Electronic Manifest Broker:	Not reported

List of NAICS Codes and Descriptions:

NAICS Codes:	No NAICS Codes Found
--------------	----------------------

Map ID
Direction
Distance
Elevation

MAP FINDINGS

Site

Database(s)

EDR ID Number
EPA ID Number

DAVEY ROOFING INC (Continued)

1001122824

Facility Has Received Notices of Violations:

Violations: No Violations Found

Evaluation Action Summary:

Evaluations: No Evaluations Found

LUST:

Name: THE CALDWELL CO
Address: 17182 ARMSTRONG
City,State,Zip: IRVINE, CA 92714
Lead Agency: ORANGE COUNTY LOP
Case Type: LUST Cleanup Site
Geo Track: http://geotracker.waterboards.ca.gov/profile_report.asp?global_id=T0605900003
Global Id: T0605900003
Latitude: 33.693818
Longitude: -117.844746
Status: Completed - Case Closed
Status Date: 05/24/1991
Case Worker: Not reported
RB Case Number: 083000003T
Local Agency: Not reported
File Location: Local Agency
Local Case Number: 87UT065
Potential Media Affect: Other Groundwater (uses other than drinking water)
Potential Contaminants of Concern: Gasoline
EPA Region: 9
Coordinate Source: Google Geocode
Cuf Case: NO
Quantity Released Gallons: 0
Begin Date: 04/01/1987
Leak Reported Date: 04/01/1987
How Discovered: Tank Closure
How Discovered Description: Not reported
Discharge Source: Not reported
Discharge Cause: Not reported
Stop Method: Close and Remove Tank
Stop Description: Not reported
No Further Action Date: 05/24/1991
CA Water Watershed Name: Santa Ana River - Lower Santa Ana River - East Coastal Plain (801.11)
Dwr Groundwater Subbasin Name: Coastal Plain Of Orange County (8-001)
Disadvantaged Community: Not reported
CA Enviroscreen 3 Score: 76-80%
CA Enviroscreen 4 Score: 60-65%
Military DOD Site: No
Facility Project Subtype: Not reported
RWQCB Region: SANTA ANA RWQCB (REGION 8)
Site History: Not reported

LUST:

Global Id: T0605900003
Contact Type: Regional Board Caseworker
Contact Name: PATRICIA HANNON
Organization Name: SANTA ANA RWQCB (REGION 8)
Address: 3737 MAIN STREET, SUITE 500
City: RIVERSIDE

Map ID
Direction
Distance
Elevation

MAP FINDINGS

Site

Database(s)

EDR ID Number
EPA ID Number

DAVEY ROOFING INC (Continued)

1001122824

Email: patricia.hannon@waterboards.ca.gov
Phone Number: Not reported

LUST:

Global Id: T0605900003
Action Type: Other
Date: 04/01/1987
Action: Leak Discovery

Global Id: T0605900003
Action Type: Other
Date: 04/01/1987
Action: Leak Reported

Global Id: T0605900003
Action Type: REMEDIATION
Date: 05/28/1987
Action: Excavation

LUST:

Global Id: T0605900003
Status: Open - Case Begin Date
Status Date: 04/01/1987

Global Id: T0605900003
Status: Completed - Case Closed
Status Date: 05/24/1991

Name: DAVEY ROOFING
Address: 17182 ARMSTRONG
City,State,Zip: IRVINE, CA 92614
Lead Agency: ORANGE COUNTY LOP
Case Type: LUST Cleanup Site
Geo Track: http://geotracker.waterboards.ca.gov/profile_report.asp?global_id=T060590516
Global Id: T060590516
Latitude: 33.693818
Longitude: -117.844746
Status: Completed - Case Closed
Status Date: 09/13/2002
Case Worker: Not reported
RB Case Number: 083003856T
Local Agency: Not reported
File Location: Local Agency
Local Case Number: 01UT016
Potential Media Affect: Under Investigation
Potential Contaminants of Concern: Gasoline
EPA Region: 9
Coordinate Source: Google Geocode
Cuf Case: NO
Quantity Released Gallons: 0
Begin Date: 08/10/2001
Leak Reported Date: 08/10/2001
How Discovered: Tank Closure
How Discovered Description: Not reported
Discharge Source: Not reported

Map ID
Direction
Distance
Elevation

MAP FINDINGS

Site

Database(s)

EDR ID Number
EPA ID Number

DAVEY ROOFING INC (Continued)

1001122824

Discharge Cause: Not reported
Stop Method: Close and Remove Tank
Stop Description: Not reported
No Further Action Date: 09/13/2002
CA Water Watershed Name: Santa Ana River - Lower Santa Ana River - East Coastal Plain (801.11)
Dwr Groundwater Subbasin Name: Coastal Plain Of Orange County (8-001)
Disadvantaged Community: Not reported
CA Enviroscreen 3 Score: 76-80%
CA Enviroscreen 4 Score: 60-65%
Military DOD Site: No
Facility Project Subtype: Not reported
RWQCB Region: SANTA ANA RWQCB (REGION 8)
Site History: Not reported

LUST:

Global Id: T060590516
Contact Type: Regional Board Caseworker
Contact Name: MAILE SEEGER GEE
Organization Name: SANTA ANA RWQCB (REGION 8)
Address: 3737 MAIN STREET, SUITE 500
City: RIVERSIDE
Email: maile.gee@waterboards.ca.gov
Phone Number: 9517824379

LUST:

Global Id: T060590516
Action Type: Other
Date: 08/10/2001
Action: Leak Reported

Global Id: T060590516
Action Type: ENFORCEMENT
Date: 09/13/2002
Action: Closure/No Further Action Letter

Global Id: T060590516
Action Type: Other
Date: 08/10/2001
Action: Leak Discovery

LUST:

Global Id: T060590516
Status: Open - Case Begin Date
Status Date: 08/10/2001

Global Id: T060590516
Status: Completed - Case Closed
Status Date: 09/13/2002

LUST REG 8:

Name: THE CALDWELL CO
Address: 17182 ARMSTRONG
City: IRVINE
Region: 8
County: Orange

Map ID
Direction
Distance
Elevation

MAP FINDINGS

Site

Database(s)

EDR ID Number
EPA ID Number

DAVEY ROOFING INC (Continued)

1001122824

Regional Board:	Santa Ana Region
Facility Status:	Case Closed
Case Number:	083000003T
Local Case Num:	87UT065
Case Type:	Other ground water affected
Substance:	Gasoline
Qty Leaked:	0
Abate Method:	Not reported
Cross Street:	Not reported
Enf Type:	Not reported
Funding:	Not reported
How Discovered:	Tank Closure
How Stopped:	Close Tank
Leak Cause:	Unknown
Leak Source:	Unknown
Global ID:	T0605900003
How Stopped Date:	9/9/9999
Enter Date:	Not reported
Date Confirmation of Leak Began:	Not reported
Date Preliminary Assessment Began:	Not reported
Discover Date:	4/1/1987
Enforcement Date:	Not reported
Close Date:	5/24/1991
Date Prelim Assessment Workplan Submitted:	Not reported
Date Pollution Characterization Began:	Not reported
Date Remediation Plan Submitted:	Not reported
Date Remedial Action Underway:	Not reported
Date Post Remedial Action Monitoring:	Not reported
Enter Date:	Not reported
GW Qualifies:	Not reported
Soil Qualifies:	Not reported
Operator:	Not reported
Facility Contact:	Not reported
Interim:	Not reported
Oversite Program:	LUST
Latitude:	33.6942224
Longitude:	-117.84518
MTBE Date:	Not reported
Max MTBE GW:	Not reported
MTBE Concentration:	0
Max MTBE Soil:	Not reported
MTBE Fuel:	1
MTBE Tested:	Site NOT Tested for MTBE.Includes Unknown and Not Analyzed.
MTBE Class:	*
Staff:	PAH
Staff Initials:	KC
Lead Agency:	Local Agency
Local Agency:	30000L
Hydr Basin #:	Not reported
Beneficial:	MUN
Priority:	Not reported
Cleanup Fund Id:	Not reported
Work Suspended:	Not reported
Summary:	Not reported
Name:	DAVEY ROOFING
Address:	17182 ARMSTRONG

Map ID
Direction
Distance
Elevation

MAP FINDINGS

Site

Database(s)

EDR ID Number
EPA ID Number

DAVEY ROOFING INC (Continued)

1001122824

City:	IRVINE
Region:	8
County:	Orange
Regional Board:	Santa Ana Region
Facility Status:	Case Closed
Case Number:	083003856T
Local Case Num:	01UT016
Case Type:	Undefined
Substance:	Gasoline
Qty Leaked:	0
Abate Method:	Not reported
Cross Street:	Not reported
Enf Type:	Not reported
Funding:	Not reported
How Discovered:	Tank Closure
How Stopped:	Close Tank
Leak Cause:	Unknown
Leak Source:	Unknown
Global ID:	T060590516
How Stopped Date:	9/9/9999
Enter Date:	Not reported
Date Confirmation of Leak Began:	Not reported
Date Preliminary Assessment Began:	Not reported
Discover Date:	8/10/2001
Enforcement Date:	Not reported
Close Date:	9/13/2002
Date Prelim Assessment Workplan Submitted:	Not reported
Date Pollution Characterization Began:	Not reported
Date Remediation Plan Submitted:	Not reported
Date Remedial Action Underway:	Not reported
Date Post Remedial Action Monitoring:	Not reported
Enter Date:	Not reported
GW Qualifies:	Not reported
Soil Qualifies:	Not reported
Operator:	Not reported
Facility Contact:	Not reported
Interim:	Not reported
Oversite Program:	LUST
Latitude:	33.694306
Longitude:	-117.845178
MTBE Date:	Not reported
Max MTBE GW:	Not reported
MTBE Concentration:	0
Max MTBE Soil:	Not reported
MTBE Fuel:	1
MTBE Tested:	Site NOT Tested for MTBE.Includes Unknown and Not Analyzed.
MTBE Class:	*
Staff:	VJJ
Staff Initials:	KC
Lead Agency:	Local Agency
Local Agency:	30000L
Hydr Basin #:	Not reported
Beneficial:	MUN
Priority:	Not reported
Cleanup Fund Id:	Not reported
Work Suspended:	Not reported
Summary:	Not reported

Map ID
Direction
Distance
Elevation

MAP FINDINGS

Site

Database(s)

EDR ID Number
EPA ID Number

DAVEY ROOFING INC (Continued)

1001122824

ORANGE CO. LUST:

Name: DAVEY ROOFING
Address: 17182 ARMSTRONG AVE
City,State,Zip: IRVINE, CA 92614
Region: ORANGE
Facility Id: 01UT016
Current Status: CLOSED
Type of Closure: Closure certification issued
Released Substance: Not reported
Date Closed: 09/13/2002
File Location: Local Agency

Name: THE CALDWELL CO
Address: 17182 ARMSTRONG AVE
City,State,Zip: IRVINE, CA 92714
Region: ORANGE
Facility Id: 87UT065
Current Status: CLOSED
Type of Closure: Closure certification issued
Released Substance: Not reported
Date Closed: 05/24/1991
File Location: Local Agency

ORANGE CO. UST:

Name: DAVEY ROOFING
Address: 17182 ARMSTRONG
City,State,Zip: IRVINE 92614
Facility ID: FA24504
Notes: Not reported

UST:

Name: DAVEY ROOFING
Address: 17182 ARMSTRONG AVE
City,State,Zip: IRVINE, CA 92614
Facility ID: 4104
Permitting Agency: ORANGE COUNTY
CERSID: Not reported
Latitude: 33.6953545
Longitude: -117.8435905
Owner type: Not reported
Facility type: Not reported
Num of inuse ust: Not reported
Num of closed ust: Not reported
Num of oos ust: Not reported
Epa region: Not reported
Tribal lands: Not reported
Tank owner name: Not reported
Tank owner mailing address: Not reported
Tank owner mailing city: Not reported
Tank owner mailing zip: Not reported
Tank owner mailing state: Not reported
Tank operator name: Not reported
Tank operator mailing address: Not reported
Tank operator mailing city: Not reported
Tank operator mailing zip: Not reported
Tank operator mailing state: Not reported

Map ID
Direction
Distance
Elevation

MAP FINDINGS

Site

Database(s)

EDR ID Number
EPA ID Number

DAVEY ROOFING INC (Continued)

1001122824

Tankidnumber: Not reported
Tank status: Not reported
Tank configuration: Not reported
Tank closure date: Not reported
Tank installation date: Not reported
Tank num of compartments: Not reported
Tank contents: Not reported
Tank capacity gallons: Not reported
Tank type: Not reported
Tank pc construction: Not reported
Tank pwpiping construction: Not reported
Tank piping type: Not reported
Tank piping construction: Not reported
Tank sacrificial anode: Not reported
Tank cp impressed current: Not reported
Tank cp shutoff: Not reported
Tank alarms: Not reported
Tank ball float: Not reported
Tank spill bucket: Not reported

CERS HAZ WASTE:

Name: AT&T CORP. - LCUA8_DUP
Address: 17182 ARMSTRONG AVE
City,State,Zip: IRVINE, CA 92614
Site ID: 391443
CERS ID: 10664698
CERS Description: Hazardous Waste Generator

FINDS:

Registry ID: 110002915187

Click Here for FRS Facility Detail Report:

Environmental Interest/Information System:

The Resource Conservation and Recovery Act Information System (RCRAInfo) is EPA's comprehensive information system in support of the Resource Conservation and Recovery Act (RCRA) of 1976 and the Hazardous and Solid Waste Amendments (HSWA) of 1984. It tracks many types of information about generators, transporters, treaters, storers, and disposers of hazardous waste.

The California Environmental Protection Agency (CalEPA) has recently implemented a new data warehouse system (nSite). This data warehouse combines and merges facility and site information from five different systems managed within CalEPA. The five systems are: California Environmental Reporting System (CERS), EnviroStor, GeoTracker, California Integrated Water Quality System (CIWQS), and Toxic Release Inventory (TRI).

Click this hyperlink while viewing on your computer to access additional FINDS: detail in the EDR Site Report.

ECHO:

Envid: 1001122824
Registry ID: 110002915187
DFR URL: <http://echo.epa.gov/detailed-facility-report?fid=110002915187>
Name: DAVEY ROOFING INC
Address: 17182 ARMSTRONG AVE

Map ID
Direction
Distance
Elevation

MAP FINDINGS

Site

Database(s)

EDR ID Number
EPA ID Number

DAVEY ROOFING INC (Continued)

1001122824

City,State,Zip: IRVINE, CA 92614

CORTESE:

Name: THE CALDWELL CO
Address: 17182 ARMSTRONG
City,State,Zip: IRVINE, CA 92714
Region: CORTESE
Envirostor Id: Not reported
Global ID: T0605900003
Site/Facility Type: LUST CLEANUP SITE
Cleanup Status: COMPLETED - CASE CLOSED
Status Date: Not reported
Site Code: Not reported
Latitude: Not reported
Longitude: Not reported
Owner: Not reported
Enf Type: Not reported
Swat R: Not reported
Flag: active
Order No: Not reported
Waste Discharge System No: Not reported
Effective Date: Not reported
Region 2: Not reported
WID Id: Not reported
Solid Waste Id No: Not reported
Waste Management Uit Name: Not reported
File Name: Active Open

Name: DAVEY ROOFING
Address: 17182 ARMSTRONG
City,State,Zip: IRVINE, CA 92614
Region: CORTESE
Envirostor Id: Not reported
Global ID: T060590516
Site/Facility Type: LUST CLEANUP SITE
Cleanup Status: COMPLETED - CASE CLOSED
Status Date: Not reported
Site Code: Not reported
Latitude: Not reported
Longitude: Not reported
Owner: Not reported
Enf Type: Not reported
Swat R: Not reported
Flag: active
Order No: Not reported
Waste Discharge System No: Not reported
Effective Date: Not reported
Region 2: Not reported
WID Id: Not reported
Solid Waste Id No: Not reported
Waste Management Uit Name: Not reported
File Name: Active Open

HIST CORTESE:

edr_fname: ARMSTRON CASCADE/CALDWELL
edr_fadd1: 17182 ARMSTRONG

Map ID
Direction
Distance
Elevation

MAP FINDINGS

Site

Database(s)

EDR ID Number
EPA ID Number

DAVEY ROOFING INC (Continued)

1001122824

City,State,Zip: IRVINE, CA 91720
Region: CORTESE
Facility County Code: 30
Reg By: LTNKA
Reg Id: 083000003T

HWTS:

Name: DRI COMMERCIAL
Address: 17182 ARMSTRONG AVE
Address 2: Not reported
City,State,Zip: IRVINE, CA 92614
EPA ID: CAR000016626
Inactive Date: 06/30/2002
Create Date: 06/19/1997
Last Act Date: Not reported
Mailing Name: Not reported
Mailing Address: 17182 ARMSTRONG AVE
Mailing Address 2: Not reported
Mailing City,State,Zip: IRVINE, CA 926145718
Owner Name: TIMOTHY DAVEY
Owner Address: 17182 ARMSTRONG AVE
Owner Address 2: Not reported
Owner City,State,Zip: IRVINE, CA 926140000
Owner Phone: Not reported
Owner Fax: Not reported
Contact Name: ROONEY HICKS/FLEET MANAGER
Contact Address: 17182 ARMSTRONG AVE
Contact Address 2: Not reported
City,State,Zip: IRVINE, CA 926140000
Contact Phone: Not reported
Contact Fax: Not reported
Facility Status: Inactive
Facility Type: PERMANENT
Category: FEDERAL
Latitude: 33.694221
Longitude: -117.845181

NAICS:

EPA ID: CAR000016626
Create Date: 2013-04-02 07:48:29.000
NAICS Code: 23561
NAICS Description: Roofing, Siding, and Sheet Metal Contractors
Issued EPA ID Date: 1997-06-19 00:00:00
Inactive Date: 2002-06-30 00:00:00
Facility Name: DRI COMMERCIAL
Facility Address: 17182 ARMSTRONG AVE
Facility Address 2: Not reported
Facility City: IRVINE
Facility County: Not reported
Facility State: CA
Facility Zip: 926140000

HAZNET:

Name: DRI COMMERCIAL
Address: 17182 ARMSTRONG AVE
Address 2: Not reported

Map ID
Direction
Distance
Elevation

MAP FINDINGS

Site

Database(s)

EDR ID Number
EPA ID Number

DAVEY ROOFING INC (Continued)

1001122824

City,State,Zip:	IRVINE, CA 926140000
Contact:	ROONEY HICKS/FLEET MANAGER
Telephone:	9492661945
Mailing Name:	Not reported
Mailing Address:	17182 ARMSTRONG AVE
Year:	2003
Gepaid:	CAR000016626
TSD EPA ID:	AZD081705402
CA Waste Code:	331 - Off-specification, aged or surplus organics
Disposal Method:	T03 - Treatment, Incineration
Tons:	0.67
Year:	2003
Gepaid:	CAR000016626
TSD EPA ID:	AZD081705402
CA Waste Code:	331 - Off-specification, aged or surplus organics
Disposal Method:	R01 - Recycler
Tons:	0.561
Year:	2003
Gepaid:	CAR000016626
TSD EPA ID:	AZD081705402
CA Waste Code:	212 - Oxygenated solvents (acetone, butanol, ethyl acetate, etc.)
Disposal Method:	R01 - Recycler
Tons:	Not reported
Year:	2003
Gepaid:	CAR000016626
TSD EPA ID:	AZD081705402
CA Waste Code:	133 - Aqueous solution with total organic residues 10 percent or more
Disposal Method:	T03 - Treatment, Incineration
Tons:	1.2675
Year:	2002
Gepaid:	CAR000016626
TSD EPA ID:	CAD980884183
CA Waste Code:	331 - Off-specification, aged or surplus organics
Disposal Method:	D99 - Disposal, Other
Tons:	0.396
Year:	2002
Gepaid:	CAR000016626
TSD EPA ID:	CAD980884183
CA Waste Code:	223 - Unspecified oil-containing waste
Disposal Method:	D99 - Disposal, Other
Tons:	0.2293
Year:	2002
Gepaid:	CAR000016626
TSD EPA ID:	CAD980884183
CA Waste Code:	281 - Adhesives
Disposal Method:	D99 - Disposal, Other
Tons:	0.2293
Year:	2002
Gepaid:	CAR000016626

Map ID
Direction
Distance
Elevation

MAP FINDINGS

Site

Database(s)

EDR ID Number
EPA ID Number

DAVEY ROOFING INC (Continued)

1001122824

TSD EPA ID:	CAD980884183
CA Waste Code:	291 - Latex waste
Disposal Method:	D99 - Disposal, Other
Tons:	0.688
Year:	2001
Gepaid:	CAR000016626
TSD EPA ID:	CAT000613893
CA Waste Code:	134 - Aqueous solution with total organic residues less than 10 percent
Disposal Method:	H01 - Transfer Station
Tons:	0.5586
Year:	2000
Gepaid:	CAR000016626
TSD EPA ID:	CAT000613893
CA Waste Code:	134 - Aqueous solution with total organic residues less than 10 percent
Disposal Method:	H01 - Transfer Station
Tons:	0.4998

[Click this hyperlink](#) while viewing on your computer to access 1 additional CA HAZNET: record(s) in the EDR Site Report.

Additional Info:

Year:	2003
Gen EPA ID:	CAR000016626
Shipment Date:	Not reported
Creation Date:	Not reported
Receipt Date:	Not reported
Manifest ID:	22014413
Trans EPA ID:	IND058484114
Trans Name:	Not reported
Trans 2 EPA ID:	UTD981552425
Trans 2 Name:	Not reported
TSDF EPA ID:	AZD081705402
Trans Name:	Not reported
TSDF Alt EPA ID:	Not reported
TSDF Alt Name:	Not reported
Waste Code Description:	- Not reported
RCRA Code:	D001
Meth Code:	R01 - Recycler
Quantity Tons:	1.4595
Waste Quantity:	350
Quantity Unit:	G
Additional Code 1:	Not reported
Additional Code 2:	Not reported
Additional Code 3:	Not reported
Additional Code 4:	Not reported
Additional Code 5:	Not reported
Shipment Date:	20030116
Creation Date:	5/6/2003 18:31:20
Receipt Date:	20030124
Manifest ID:	22014451

Map ID
Direction
Distance
Elevation

MAP FINDINGS

Site

Database(s)

EDR ID Number
EPA ID Number

DAVEY ROOFING INC (Continued)

1001122824

Trans EPA ID: IND058484114
Trans Name: Not reported
Trans 2 EPA ID: UTD981552425
Trans 2 Name: Not reported
TSDf EPA ID: AZD081705402
Trans Name: Not reported
TSDf Alt EPA ID: Not reported
TSDf Alt Name: Not reported
Waste Code Description: 133 - Aqueous solution with 10% or more total organic residues
RCRA Code: Not reported
Meth Code: T03 - Treatment, Incineration
Quantity Tons: 0.225
Waste Quantity: 450
Quantity Unit: P
Additional Code 1: Not reported
Additional Code 2: Not reported
Additional Code 3: Not reported
Additional Code 4: Not reported
Additional Code 5: Not reported

Shipment Date: 20030116
Creation Date: 5/6/2003 18:31:20
Receipt Date: 20030124
Manifest ID: 22014451
Trans EPA ID: IND058484114
Trans Name: Not reported
Trans 2 EPA ID: UTD981552425
Trans 2 Name: Not reported
TSDf EPA ID: AZD081705402
Trans Name: Not reported
TSDf Alt EPA ID: Not reported
TSDf Alt Name: Not reported
Waste Code Description: 331 - Off-specification, aged, or surplus organics
RCRA Code: D001
Meth Code: T03 - Treatment, Incineration
Quantity Tons: 0.175
Waste Quantity: 350
Quantity Unit: P
Additional Code 1: Not reported
Additional Code 2: Not reported
Additional Code 3: Not reported
Additional Code 4: Not reported
Additional Code 5: Not reported

Shipment Date: 20030102
Creation Date: 4/10/2003 10:20:47
Receipt Date: 20030106
Manifest ID: 22014413
Trans EPA ID: IND058484114
Trans Name: Not reported
Trans 2 EPA ID: UTD981552425
Trans 2 Name: Not reported
TSDf EPA ID: AZD081705402
Trans Name: Not reported
TSDf Alt EPA ID: Not reported
TSDf Alt Name: Not reported
Waste Code Description: 331 - Off-specification, aged, or surplus organics

Map ID
Direction
Distance
Elevation

MAP FINDINGS

Site

Database(s)

EDR ID Number
EPA ID Number

DAVEY ROOFING INC (Continued)

1001122824

RCRA Code:	D001
Meth Code:	T03 - Treatment, Incineration
Quantity Tons:	0.495
Waste Quantity:	150
Quantity Unit:	G
Additional Code 1:	Not reported
Additional Code 2:	Not reported
Additional Code 3:	Not reported
Additional Code 4:	Not reported
Additional Code 5:	Not reported
Shipment Date:	20030102
Creation Date:	4/10/2003 10:20:47
Receipt Date:	20030106
Manifest ID:	22014413
Trans EPA ID:	IND058484114
Trans Name:	Not reported
Trans 2 EPA ID:	UTD981552425
Trans 2 Name:	Not reported
TSDf EPA ID:	AZD081705402
Trans Name:	Not reported
TSDf Alt EPA ID:	Not reported
TSDf Alt Name:	Not reported
Waste Code Description:	212 - Oxygenated solvents (acetone, butanol, ethyl acetate, etc.
RCRA Code:	U002
Meth Code:	R01 - Recycler
Quantity Tons:	Not reported
Waste Quantity:	Not reported
Quantity Unit:	G
Additional Code 1:	Not reported
Additional Code 2:	Not reported
Additional Code 3:	Not reported
Additional Code 4:	Not reported
Additional Code 5:	Not reported
Shipment Date:	20030102
Creation Date:	4/10/2003 10:20:47
Receipt Date:	20030106
Manifest ID:	22014413
Trans EPA ID:	IND058484114
Trans Name:	Not reported
Trans 2 EPA ID:	UTD981552425
Trans 2 Name:	Not reported
TSDf EPA ID:	AZD081705402
Trans Name:	Not reported
TSDf Alt EPA ID:	Not reported
TSDf Alt Name:	Not reported
Waste Code Description:	133 - Aqueous solution with 10% or more total organic residues
RCRA Code:	Not reported
Meth Code:	T03 - Treatment, Incineration
Quantity Tons:	1.0425
Waste Quantity:	250
Quantity Unit:	G
Additional Code 1:	Not reported
Additional Code 2:	Not reported
Additional Code 3:	Not reported
Additional Code 4:	Not reported

Map ID
Direction
Distance
Elevation

MAP FINDINGS

Site

Database(s)

EDR ID Number
EPA ID Number

DAVEY ROOFING INC (Continued)

1001122824

Additional Code 5:	Not reported
Shipment Date:	20030102
Creation Date:	4/10/2003 10:20:47
Receipt Date:	20030106
Manifest ID:	22014413
Trans EPA ID:	IND058484114
Trans Name:	Not reported
Trans 2 EPA ID:	UTD981552425
Trans 2 Name:	Not reported
TSDf EPA ID:	AZD081705402
Trans Name:	Not reported
TSDf Alt EPA ID:	Not reported
TSDf Alt Name:	Not reported
Waste Code Description:	331 - Off-specification, aged, or surplus organics
RCRA Code:	D001
Meth Code:	R01 - Recycler
Quantity Tons:	0.561
Waste Quantity:	170
Quantity Unit:	G
Additional Code 1:	Not reported
Additional Code 2:	Not reported
Additional Code 3:	Not reported
Additional Code 4:	Not reported
Additional Code 5:	Not reported
Additional Info:	
Year:	2002
Gen EPA ID:	CAR000016626
Shipment Date:	20020107
Creation Date:	2/26/2002 0:00:00
Receipt Date:	20020116
Manifest ID:	21333527
Trans EPA ID:	CAL931024038
Trans Name:	Not reported
Trans 2 EPA ID:	Not reported
Trans 2 Name:	Not reported
TSDf EPA ID:	CAD980884183
Trans Name:	Not reported
TSDf Alt EPA ID:	Not reported
TSDf Alt Name:	Not reported
Waste Code Description:	331 - Off-specification, aged, or surplus organics
RCRA Code:	D001
Meth Code:	D99 - Disposal, Other
Quantity Tons:	0.396
Waste Quantity:	120
Quantity Unit:	G
Additional Code 1:	Not reported
Additional Code 2:	Not reported
Additional Code 3:	Not reported
Additional Code 4:	Not reported
Additional Code 5:	Not reported
Shipment Date:	20020107
Creation Date:	2/26/2002 0:00:00
Receipt Date:	20020116

Map ID
Direction
Distance
Elevation

MAP FINDINGS

Site

Database(s)

EDR ID Number
EPA ID Number

DAVEY ROOFING INC (Continued)

1001122824

Manifest ID: 21333527
Trans EPA ID: CAL931024038
Trans Name: Not reported
Trans 2 EPA ID: Not reported
Trans 2 Name: Not reported
TSDf EPA ID: CAD980884183
Trans Name: Not reported
TSDf Alt EPA ID: Not reported
TSDf Alt Name: Not reported
Waste Code Description: 281 - Adhesives
RCRA Code: Not reported
Meth Code: D99 - Disposal, Other
Quantity Tons: 0.2293
Waste Quantity: 55
Quantity Unit: G
Additional Code 1: Not reported
Additional Code 2: Not reported
Additional Code 3: Not reported
Additional Code 4: Not reported
Additional Code 5: Not reported

Shipment Date: 20020107
Creation Date: 2/26/2002 0:00:00
Receipt Date: 20020116
Manifest ID: 21333527
Trans EPA ID: CAL931024038
Trans Name: Not reported
Trans 2 EPA ID: Not reported
Trans 2 Name: Not reported
TSDf EPA ID: CAD980884183
Trans Name: Not reported
TSDf Alt EPA ID: Not reported
TSDf Alt Name: Not reported
Waste Code Description: 291 - Latex waste
RCRA Code: Not reported
Meth Code: D99 - Disposal, Other
Quantity Tons: 0.688
Waste Quantity: 165
Quantity Unit: G
Additional Code 1: Not reported
Additional Code 2: Not reported
Additional Code 3: Not reported
Additional Code 4: Not reported
Additional Code 5: Not reported

Shipment Date: 20020107
Creation Date: 2/26/2002 0:00:00
Receipt Date: 20020116
Manifest ID: 21333527
Trans EPA ID: CAL931024038
Trans Name: Not reported
Trans 2 EPA ID: Not reported
Trans 2 Name: Not reported
TSDf EPA ID: CAD980884183
Trans Name: Not reported
TSDf Alt EPA ID: Not reported
TSDf Alt Name: Not reported

Map ID
Direction
Distance
Elevation

MAP FINDINGS

Site

Database(s)

EDR ID Number
EPA ID Number

DAVEY ROOFING INC (Continued)

1001122824

Waste Code Description: 223 - Unspecified oil-containing waste
RCRA Code: Not reported
Meth Code: D99 - Disposal, Other
Quantity Tons: 0.2293
Waste Quantity: 55
Quantity Unit: G
Additional Code 1: Not reported
Additional Code 2: Not reported
Additional Code 3: Not reported
Additional Code 4: Not reported
Additional Code 5: Not reported

Additional Info:

Year: 2001
Gen EPA ID: CAR000016626

Shipment Date: 20011016
Creation Date: 12/17/2001 0:00:00
Receipt Date: 20011019
Manifest ID: 21397548
Trans EPA ID: SCR000075150
Trans Name: Not reported
Trans 2 EPA ID: Not reported
Trans 2 Name: Not reported
TSDf EPA ID: CAT000613893
Trans Name: Not reported
TSDf Alt EPA ID: Not reported
TSDf Alt Name: Not reported
Waste Code Description: 134 - Aqueous solution with <10% total organic residues
RCRA Code: D039
Meth Code: H01 - Transfer Station
Quantity Tons: 0.168
Waste Quantity: 40
Quantity Unit: G
Additional Code 1: Not reported
Additional Code 2: Not reported
Additional Code 3: Not reported
Additional Code 4: Not reported
Additional Code 5: Not reported

Shipment Date: 20010723
Creation Date: 10/1/2001 0:00:00
Receipt Date: 20010725
Manifest ID: 21099401
Trans EPA ID: SCR000075150
Trans Name: Not reported
Trans 2 EPA ID: Not reported
Trans 2 Name: Not reported
TSDf EPA ID: CAT000613893
Trans Name: Not reported
TSDf Alt EPA ID: Not reported
TSDf Alt Name: Not reported
Waste Code Description: 134 - Aqueous solution with <10% total organic residues
RCRA Code: D039
Meth Code: H01 - Transfer Station
Quantity Tons: 0.1176
Waste Quantity: 28

Map ID
Direction
Distance
Elevation

MAP FINDINGS

Site

Database(s)

EDR ID Number
EPA ID Number

DAVEY ROOFING INC (Continued)

1001122824

Quantity Unit: G
Additional Code 1: Not reported
Additional Code 2: Not reported
Additional Code 3: Not reported
Additional Code 4: Not reported
Additional Code 5: Not reported

Shipment Date: 20010430
Creation Date: 6/20/2001 0:00:00
Receipt Date: 20010502
Manifest ID: 20636889
Trans EPA ID: SCR000075150
Trans Name: Not reported
Trans 2 EPA ID: Not reported
Trans 2 Name: Not reported
TSDf EPA ID: CAT000613893
Trans Name: Not reported
TSDf Alt EPA ID: Not reported
TSDf Alt Name: Not reported
Waste Code Description: 134 - Aqueous solution with <10% total organic residues
RCRA Code: D039
Meth Code: H01 - Transfer Station
Quantity Tons: 0.1554
Waste Quantity: 37
Quantity Unit: G
Additional Code 1: Not reported
Additional Code 2: Not reported
Additional Code 3: Not reported
Additional Code 4: Not reported
Additional Code 5: Not reported

Shipment Date: 20010205
Creation Date: 4/9/2001 0:00:00
Receipt Date: 20010207
Manifest ID: 20370643
Trans EPA ID: SCR000075150
Trans Name: Not reported
Trans 2 EPA ID: SCR000074591
Trans 2 Name: Not reported
TSDf EPA ID: CAT000613893
Trans Name: Not reported
TSDf Alt EPA ID: Not reported
TSDf Alt Name: Not reported
Waste Code Description: 134 - Aqueous solution with <10% total organic residues
RCRA Code: D039
Meth Code: H01 - Transfer Station
Quantity Tons: 0.1176
Waste Quantity: 28
Quantity Unit: G
Additional Code 1: Not reported
Additional Code 2: Not reported
Additional Code 3: Not reported
Additional Code 4: Not reported
Additional Code 5: Not reported

Additional Info:
Year: 2000

Map ID
Direction
Distance
Elevation

MAP FINDINGS

Site

Database(s)

EDR ID Number
EPA ID Number

DAVEY ROOFING INC (Continued)

1001122824

Gen EPA ID:	CAR000016626
Shipment Date:	20001113
Creation Date:	1/9/2001 0:00:00
Receipt Date:	20001115
Manifest ID:	20291698
Trans EPA ID:	SCR000075150
Trans Name:	Not reported
Trans 2 EPA ID:	SCR000074591
Trans 2 Name:	Not reported
TSDf EPA ID:	CAT000613893
Trans Name:	Not reported
TSDf Alt EPA ID:	Not reported
TSDf Alt Name:	Not reported
Waste Code Description:	134 - Aqueous solution with <10% total organic residues
RCRA Code:	D039
Meth Code:	H01 - Transfer Station
Quantity Tons:	0.0924
Waste Quantity:	22
Quantity Unit:	G
Additional Code 1:	Not reported
Additional Code 2:	Not reported
Additional Code 3:	Not reported
Additional Code 4:	Not reported
Additional Code 5:	Not reported
Shipment Date:	20000822
Creation Date:	10/23/2000 0:00:00
Receipt Date:	20000824
Manifest ID:	20191551
Trans EPA ID:	SCR000075150
Trans Name:	Not reported
Trans 2 EPA ID:	SCR000074591
Trans 2 Name:	Not reported
TSDf EPA ID:	CAT000613893
Trans Name:	Not reported
TSDf Alt EPA ID:	Not reported
TSDf Alt Name:	Not reported
Waste Code Description:	134 - Aqueous solution with <10% total organic residues
RCRA Code:	D039
Meth Code:	H01 - Transfer Station
Quantity Tons:	0.1008
Waste Quantity:	24
Quantity Unit:	G
Additional Code 1:	Not reported
Additional Code 2:	Not reported
Additional Code 3:	Not reported
Additional Code 4:	Not reported
Additional Code 5:	Not reported
Shipment Date:	20000531
Creation Date:	7/12/2000 0:00:00
Receipt Date:	20000602
Manifest ID:	20007549
Trans EPA ID:	SCR000075150
Trans Name:	Not reported
Trans 2 EPA ID:	SCR000074591

Map ID
Direction
Distance
Elevation

MAP FINDINGS

Site

Database(s)

EDR ID Number
EPA ID Number

DAVEY ROOFING INC (Continued)

1001122824

Trans 2 Name: Not reported
TSDf EPA ID: CAT000613893
Trans Name: Not reported
TSDf Alt EPA ID: Not reported
TSDf Alt Name: Not reported
Waste Code Description: 134 - Aqueous solution with <10% total organic residues
RCRA Code: D039
Meth Code: H01 - Transfer Station
Quantity Tons: 0.1974
Waste Quantity: 47
Quantity Unit: G
Additional Code 1: Not reported
Additional Code 2: Not reported
Additional Code 3: Not reported
Additional Code 4: Not reported
Additional Code 5: Not reported

Shipment Date: 20000310
Creation Date: 5/3/2000 0:00:00
Receipt Date: 20000314
Manifest ID: 99840766
Trans EPA ID: ILD984908202
Trans Name: Not reported
Trans 2 EPA ID: SCR000074591
Trans 2 Name: Not reported
TSDf EPA ID: CAT000613893
Trans Name: Not reported
TSDf Alt EPA ID: Not reported
TSDf Alt Name: Not reported
Waste Code Description: 134 - Aqueous solution with <10% total organic residues
RCRA Code: D039
Meth Code: H01 - Transfer Station
Quantity Tons: 0.1092
Waste Quantity: 26
Quantity Unit: G
Additional Code 1: Not reported
Additional Code 2: Not reported
Additional Code 3: Not reported
Additional Code 4: Not reported
Additional Code 5: Not reported

Additional Info:
Year: 1997
Gen EPA ID: CAR000016626

Shipment Date: 19970603
Creation Date: 9/12/1997 0:00:00
Receipt Date: 19970604
Manifest ID: 93653161
Trans EPA ID: ILD984908202
Trans Name: Not reported
Trans 2 EPA ID: Not reported
Trans 2 Name: Not reported
TSDf EPA ID: CAT000613976
Trans Name: Not reported
TSDf Alt EPA ID: Not reported
TSDf Alt Name: Not reported

Map ID
Direction
Distance
Elevation

MAP FINDINGS

Site

Database(s)

EDR ID Number
EPA ID Number

DAVEY ROOFING INC (Continued)

1001122824

Waste Code Description: 343 - Unspecified organic liquid mixture
RCRA Code: Not reported
Meth Code: H01 - Transfer Station
Quantity Tons: 0.1245
Waste Quantity: 249
Quantity Unit: P
Additional Code 1: Not reported
Additional Code 2: Not reported
Additional Code 3: Not reported
Additional Code 4: Not reported
Additional Code 5: Not reported

CERS:

Name: AT&T CORP. - LCUA8_DUP
Address: 17182 ARMSTRONG AVE
City,State,Zip: IRVINE, CA 92614
Site ID: 391443
CERS ID: 10664698
CERS Description: Chemical Storage Facilities

Evaluation:

Eval General Type: Compliance Evaluation Inspection
Eval Date: 06-29-2017
Violations Found: No
Eval Type: Routine done by local agency
Eval Notes:

DIRECT TV - LCUA8_DUP 17182 ARMSTRONG AVE IRVINE 92614 On site to conduct a new business hazardous materials chemical inventory and business emergency plan (HMBP) inspection. Jose Sandoval, manager of area fields operations, was present for the inspection and provided consent to inspect. The inspection was to confirm the facility s electronic hazardous materials disclosure and business plan. We reviewed the facility s Hazardous material inventory on site. We reviewed the locations of the required items to be mapped. Facility reported to conduct annual employee safety procedure training in the event of a release or a threatened release of hazardous material and have records of topics covered and employees trained.

Eval Division: Orange County Environmental Health
Eval Program: HMRRP
Eval Source: CERS,

Eval General Type: Compliance Evaluation Inspection
Eval Date: 08-06-2019
Violations Found: No
Eval Type: Routine done by local agency
Eval Notes:

Met with Mr.Robert Fields, AT&T Environmental Site Manager, and walked through the waste storage areas. Checked all the waste storage bins and receptacles. The hazardous waste observed to have been stored on-site was: - Toxic/flammable, 1-55 gallon drum The site maintains copies of the hazardous waste manifests at the site. The waste is episodic and varies, this year waste has been generated and disposed of. The site will be placed in the hazardous waste program. The Emergency Business plan is referenced as the contingency plan. Employee's are trained and aware of spill response measures. The site is in compliance.

Eval Division: Orange County Environmental Health
Eval Program: HW
Eval Source: CERS,

Map ID
Direction
Distance
Elevation

MAP FINDINGS

Site

Database(s)

EDR ID Number
EPA ID Number

DAVEY ROOFING INC (Continued)

1001122824

Eval General Type: Other/Unknown
Eval Date: 09-22-2014
Violations Found: No
Eval Type: Other, not routine, done by local agency
Eval Notes: On site inspection found the business closed. The doors were unlocked however, no one was visible. No one answered my greeting. Building perimeter was walked. Parked cars were behind the building. I contacted leasing agent identified on sign. Chuck Wilson (949) 724 5502 informed me that Dri had moved out last year. Hazardous waste was not left behind.

Eval Division: Orange County Environmental Health
Eval Program: HW
Eval Source: CERS,

Eval General Type: Compliance Evaluation Inspection
Eval Date: 08-06-2019
Violations Found: No
Eval Type: Routine done by local agency
Eval Notes: Met with Mr. Robert Fields, AT&T Environmental Site Manager, and walked through the facility and around the perimeter. Observed that the hazardous materials stored at the site were consistent with what was disclosed in the California Environmental Reporting System (CERS) submittal dated 8/7/19. The site maintains a copy of the CERS submittal on site, including the Emergency Response Plan. Employee's are trained and are familiar with the Emergency Response Plan.

Eval Division: Orange County Environmental Health
Eval Program: HMRRP
Eval Source: CERS,

Eval General Type: Compliance Evaluation Inspection
Eval Date: 09-19-2013
Violations Found: No
Eval Type: Routine done by local agency
Eval Notes: On site for a routine hazardous waste inspection. Patrick Ray, vice president, was present for the inspection and provided consent to inspect. The facility was in the process of closing business at this location. The hazardous waste on site was in the process of being removed by a registered hauler for recycling / disposal. The inspection included a walk of the facility's back perimeter and trash storage areas. I did not observe hazardous waste in the facility's trash or as run off on the ground. Please notify this Agency once removal of the facility's hazardous waste is completed. We will arrange an inspection to confirm that hazardous waste was not remaining on site and remove the business as a hazardous waste generator at this address. Please have the removal records available for inspection. Hazardous waste removal receipts and manifests must be maintained for 3 years from the date of removal. report PDF to pkay@dricompanies.com

Eval Division: Orange County Environmental Health
Eval Program: HW
Eval Source: CERS,

Eval General Type: Other/Unknown
Eval Date: 10-15-2016
Violations Found: No
Eval Type: Other, not routine, done by local agency
Eval Notes: DIRECT TV - LCUA8_DUP 17182 ARMSTRONG AVE IRVINE 92614 Submissions

Map ID
Direction
Distance
Elevation

MAP FINDINGS

Site

Database(s)

EDR ID Number
EPA ID Number

DAVEY ROOFING INC (Continued)

1001122824

reviewed on CERS. 10-13-16 Facility info - under review. 10-13-16 inventory - under review. 10-13-16 emergency response plans - accepted. Discussed topics with James. Looked up DTSC fact sheet for UW HW status. Comments by regulator: Business identified as Direct TV, LLC. However, Owner identified as AT&T Corp. Please clarify business ownership as to whether it is Direct TV LLC or AT&T Corp. Comments by regulator: E-waste - must identify the waste's hazardous component(s) in the mixture component table. The CAS#, %WT, and whether its hazardous component is an EHS must be identified. Also, identify the waste's applicable hazard classifications.

Eval Division: Orange County Environmental Health
Eval Program: HMRRP
Eval Source: CERS,

Eval General Type: Compliance Evaluation Inspection
Eval Date: 08-13-2021
Violations Found: No
Eval Type: Routine done by local agency

Eval Notes: Onsite and met with Robert Fields, Environmental Site Manager, and walked through the facility and around the perimeter. Confirmed that Hazardous Materials Business Plan (HMBP) was consistent with what was disclosed in the California Environmental Reporting System (CERS) on 8/11/21 and 3/10/2021. The HMBP is readily available for review by site personnel. Employee's are trained.

Eval Division: Orange County Environmental Health
Eval Program: HMRRP
Eval Source: CERS,

Eval General Type: Other/Unknown
Eval Date: 09-27-2016
Violations Found: No
Eval Type: Other, not routine, done by local agency

Eval Notes: looked more into ownership ID for direct TV new business.

Eval Division: Orange County Environmental Health
Eval Program: HMRRP
Eval Source: CERS,

Eval General Type: Compliance Evaluation Inspection
Eval Date: 08-13-2021
Violations Found: No
Eval Type: Routine done by local agency

Eval Notes: Onsite and met with Robert Fields, Environmental Site Manager, and walked through the facility and and the hazardous waste storage areas. Confirmed that Emergency Response/Contingency Plan is readily available for review by site personnel. Employee's are trained. Reviewed the hazardous waste manifests, the following was generated over the last year: Waste adhesives - 10 pounds 4/26/21 + 20 pounds 8/4/20 NON-RCRA Haz Waste solid (indust. prod.) - 250 pounds 4/26/21 + 140 pounds Waste Flamm solids organic NOS - 5 pounds 10/27/20 Non-RCRA Haz Waste Liq - 70 pounds 10/27/20 The following was stored on-site, labels were correct and storage and handling requirements are met: Hazardous Waste solid, encapsulants, lubricants, sealants, cleaners etc. 1-55 gal drum Hazardous Waste liq and solid lab packs, 1-55 gal drum each. The site is in compliance.

Eval Division: Orange County Environmental Health
Eval Program: HW
Eval Source: CERS,

Map ID
Direction
Distance
Elevation

MAP FINDINGS

Site

Database(s)

EDR ID Number
EPA ID Number

DAVEY ROOFING INC (Continued)

1001122824

Eval General Type: Other/Unknown
Eval Date: 09-17-2016
Violations Found: No
Eval Type: Other, not routine, done by local agency
Eval Notes: DIRECT TV - LCUA8_DUP 17182 ARMSTRONG AVE IRVINE 92614 Reviewed 2016 HMBEP submission for new business. Facility info - not accepted. Business identified as Direct TV, LLC. However, Owner identified as AT&T Corp. Please clarify business ownership as to whether it is Direct TV LLC or AT&T Corp. Haz mat inventory - not accepted. E-waste - must identify the waste's hazardous component(s) in the mixture component table. The CAS#, %WT, and whether its hazardous component is an EHS must be identified. Also, identify the waste's applicable hazard classifications. Emergency response plan - not accepted. Please update the Local unified program agency phone number (It's 714 433 6000).

Eval Division: Orange County Environmental Health
Eval Program: HMRRP
Eval Source: CERS,

Eval General Type: Other/Unknown
Eval Date: 09-17-2016
Violations Found: No
Eval Type: Other, not routine, done by local agency
Eval Notes: notified via CERS of change in business ownership. New business claims to be HW generator. Inspection to confirm will be conducted.

Eval Division: Orange County Environmental Health
Eval Program: HW
Eval Source: CERS,

Coordinates:

Site ID: 391443
Facility Name: AT&T Corp. - LCUA8_DUP
Env Int Type Code: HMBP
Program ID: 10664698
Coord Name: Not reported
Ref Point Type Desc: Center of a facility or station.,
Latitude: 33.693840
Longitude: -117.844760

Affiliation:

Affiliation Type Desc: CUPA District
Entity Name: Orange County Env Health
Entity Title: Not reported
Affiliation Address: 1241 East Dyer Road Suite 120
Affiliation City: Santa Ana
Affiliation State: CA
Affiliation Country: Not reported
Affiliation Zip: 92705-5611
Affiliation Phone: (714) 433-6406,

Affiliation Type Desc: Environmental Contact
Entity Name: AT&T EH&S Hotline - Option #1
Entity Title: Not reported
Affiliation Address: 311 S. Akard Street, Floor 12
Affiliation City: Dallas
Affiliation State: TX

Map ID
Direction
Distance
Elevation

MAP FINDINGS

Site

Database(s)

EDR ID Number
EPA ID Number

DAVEY ROOFING INC (Continued)

1001122824

Affiliation Country: Not reported
Affiliation Zip: 75202
Affiliation Phone: ,

Affiliation Type Desc: Identification Signer
Entity Name: Jeremy McGrue
Entity Title: National EPCRA Manager
Affiliation Address: Not reported
Affiliation City: Not reported
Affiliation State: Not reported
Affiliation Country: Not reported
Affiliation Zip: Not reported
Affiliation Phone: ,

Affiliation Type Desc: Document Preparer
Entity Name: Peter Burnell, Sigma Consultants, Inc.
Entity Title: Not reported
Affiliation Address: Not reported
Affiliation City: Not reported
Affiliation State: Not reported
Affiliation Country: Not reported
Affiliation Zip: Not reported
Affiliation Phone: ,

Affiliation Type Desc: Facility Mailing Address
Entity Name: Mailing Address
Entity Title: Not reported
Affiliation Address: 311 S. Akard Street, Floor 12
Affiliation City: Dallas
Affiliation State: TX
Affiliation Country: Not reported
Affiliation Zip: 75202
Affiliation Phone: ,

Affiliation Type Desc: Legal Owner
Entity Name: AT&T Corp.
Entity Title: Not reported
Affiliation Address: 311 S. Akard Street, Floor 12
Affiliation City: Dallas
Affiliation State: TX
Affiliation Country: United States
Affiliation Zip: 75202
Affiliation Phone: (469) 295-2319,

Affiliation Type Desc: Operator
Entity Name: AT&T Corp.
Entity Title: Not reported
Affiliation Address: Not reported
Affiliation City: Not reported
Affiliation State: Not reported
Affiliation Country: Not reported
Affiliation Zip: Not reported
Affiliation Phone: (800) 566-9347,

Affiliation Type Desc: Parent Corporation
Entity Name: AT&T Corp.
Entity Title: Not reported

Map ID
 Direction
 Distance
 Elevation

MAP FINDINGS

Site

Database(s)

EDR ID Number
 EPA ID Number

DAVEY ROOFING INC (Continued)

1001122824

Affiliation Address: Not reported
 Affiliation City: Not reported
 Affiliation State: Not reported
 Affiliation Country: Not reported
 Affiliation Zip: Not reported
 Affiliation Phone: ,

Name: DAVEY ROOFING
 Address: 17182 ARMSTRONG
 City,State,Zip: IRVINE, CA 92614
 Site ID: 649213
 CERS ID: T060590516
 CERS Description: Leaking Underground Storage Tank Cleanup Site

Name: THE CALDWELL CO
 Address: 17182 ARMSTRONG
 City,State,Zip: IRVINE, CA 92714
 Site ID: 690013
 CERS ID: T0605900003
 CERS Description: Leaking Underground Storage Tank Cleanup Site

Affiliation:
 Affiliation Type Desc: Regional Board Caseworker
 Entity Name: PATRICIA HANNON - SANTA ANA RWQCB (REGION 8)
 Entity Title: Not reported
 Affiliation Address: 3737 MAIN STREET, SUITE 500
 Affiliation City: RIVERSIDE
 Affiliation State: CA
 Affiliation Country: Not reported
 Affiliation Zip: Not reported
 Affiliation Phone: ,

BT358
WNW
1/4-1/2
0.463 mi.
2447 ft.

THE CALDWELL CO
17182 ARMSTRONG
IRVINE, CA 92714

UST FINDER RELEASE 1029116933
N/A

Site 3 of 3 in cluster BT

Relative:
Lower
Actual:
37 ft.

UST FINDER RELEASE:
 Object ID: 68371
 Facility ID: Not reported
 Lust ID: CAT0605900003
 Name: THE CALDWELL CO
 Address: 17182 ARMSTRONG
 City,State,Zip: IRVINE, CA 92714
 Address Match Type: PointAddress
 Reported Date: Not reported
 Status: No Further Action
 Substance: Not reported
 Population within 1500ft: 0
 Domestic Wells within 1500ft: 0
 Land Use: Developed, High Intensity
 Within SPA: No
 SPA PWS Facility ID: Not reported
 SPA Water Type: Not reported
 SPA Facility Type: Not reported

Map ID
 Direction
 Distance
 Elevation

MAP FINDINGS

Site

Database(s)

EDR ID Number
 EPA ID Number

THE CALDWELL CO (Continued)

1029116933

SPA HUC12: Not reported
 Within WHPA: No
 WHPA PWS Facility ID: Not reported
 WHPA Water Type: Not reported
 WHPA Facility Type: Not reported
 WHPA HUC12: Not reported
 Within 100yr Floodplain: Yes
 Tribe: Not reported
 EPA Region: 9
 NFA Letter 1: Not reported
 NFA Letter 2: Not reported
 NFA Letter 3: Not reported
 NFA Letter 4: Not reported
 Closed With Residual Contaminate: Not reported
 Coordinate Source: Geocode
 X Coord: -117.84535
 Y Coord: 33.69424
 Latitude: 33.69424
 Longitude: -117.845349999999

BS359
West
1/4-1/2
0.468 mi.
2472 ft.

EDWARDS LIFESCIENCES(FORMERLY BAXTER)
17502 ARMSTRONG AVENUE
IRVINE, CA

CA CPS-SLIC **S105502115**
CA CERS **N/A**

Site 2 of 2 in cluster BS

Relative:
Lower
Actual:
35 ft.

SLIC REG 8:
 Name: EDWARDS LIFESCIENCES(FORMERLY BAXTER)
 Address: 17502 ARMSTRONG AVENUE
 City: IRVINE
 Type: Soil and Groundwater
 Facility Status: Post-Investigation/Remediation Monitoring
 Staff: WDM
 Substance: VOCS
 Lead Agency: Regional Board
 Location Code: Not reported
 Thomas Bros Code: Not reported

CPS-SLIC:

Name: EDWARDS LIFESCIENCES LLC (FORMER BAXTER BENTLEY)
 Address: 17502 ARMSTRONG AVE
 City,State,Zip: IRVINE, CA
 Region: STATE
Facility Status: Open - Assessment & Interim Remedial Action
 Status Date: 04/01/2012
 Global Id: SL208624048
 Lead Agency: SANTA ANA RWQCB (REGION 8)
 Lead Agency Case Number: Not reported
 Latitude: 33.6903705983485
 Longitude: -117.848365008831
 Case Type: Cleanup Program Site
 Case Worker: KMK
 Local Agency: Not reported
 RB Case Number: 2086200
 File Location: Regional Board
 Potential Media Affected: Other Groundwater (uses other than drinking water)
 Potential Contaminants of Concern: 1,4-Dioxane, Dichloroethene (DCE), Freon

Map ID
Direction
Distance
Elevation

MAP FINDINGS

Site

Database(s)

EDR ID Number
EPA ID Number

EDWARDS LIFESCIENCES(FORMERLY BAXTER) (Continued)

S105502115

EPA Region: 9
Coordinate Source: Manual Entry on Screens
Cuf Case: NO
Quantity Released Gallons: Not reported
Begin Date: 01/01/1992
Leak Reported Date: Not reported
How Discovered: Not reported
How Discovered Description: Not reported
Discharge Source: Not reported
Discharge Cause: Not reported
Stop Method: Not reported
Stop Description: Not reported
No Further Action Date: Not reported
CA Water Watershed Name: Santa Ana River - Lower Santa Ana River - East Coastal Plain (801.11)
Dwr Groundwater Subbasin Name: Coastal Plain Of Orange County (8-001)
Disadvantaged Community: Not reported
CA Enviroscreen 3 Score: 71-75%
CA Enviroscreen 4 Score: 60-65%
Military DOD Site: No
Facility Project Subtype: Not reported
RWQCB Region: SANTA ANA RWQCB (REGION 8)
Site History: The site is a former medical device manufacturing facility with soil and groundwater contamination with Freon-113 as the main contaminant. Soil excavation at the sump area was conducted in 1995 and an NFA for soil was granted in August of that year. Groundwater investigation was conducted in 1994. By June 1999, nine groundwater monitoring wells were installed at the Site and the downgradient area. An AS/SVE system operated at the site for 16 months. Monitoring activities came to a halt after September 2005. Groundwater investigation was resumed in fall 2009 with two quarterly monitoring events in September and December 2009 and one hydropunch investigation in November. A final report was submitted in February 2010 which indicates Freon-113 concentrations in the groundwater are at their historical high. This may be due to residual Freon concentrations in soil. A focused FS has been requested from the RP for determination of the best cleanup alternative. Bench scale testings were conducted in late 2010 and throughout 2011 to determine the best material for in-situ treatment of the groundwater. Sulfate precipitation using calcium acetate and VOCs removal using mZVI was selected as the final remedy. A work plan for pilot testing was submitted on January 31, 2012 to Regional Board.
Not reported

[Click here to access the California GeoTracker records for this facility:](#)

CERS:

Name: EDWARDS LIFESCIENCES LLC (FORMER BAXTER BENTLEY)
Address: 17502 ARMSTRONG AVE
City,State,Zip: IRVINE, CA
Site ID: 651859
CERS ID: SL208624048
CERS Description: Cleanup Program Site

Affiliation:

Affiliation Type Desc: Regional Board Caseworker
Entity Name: KAYLA KAWAMURA - SANTA ANA RWQCB (REGION 8)
Entity Title: Not reported
Affiliation Address: 3737 Main St. Suite 500

Map ID
Direction
Distance
Elevation

MAP FINDINGS

Site

Database(s)

EDR ID Number
EPA ID Number

EDWARDS LIFESCIENCES(FORMERLY BAXTER) (Continued)

S105502115

Affiliation City: RIVERSIDE
Affiliation State: CA
Affiliation Country: Not reported
Affiliation Zip: Not reported
Affiliation Phone: 9517824303,

BU360
West
1/4-1/2
0.473 mi.
2497 ft.

BENTLEY LABS
17542 ARMSTRONG
IRVINE, CA 92714
Site 1 of 4 in cluster BU

CA LUST **S102423929**
CA Cortese **N/A**
CA EMI
CA HIST CORTESE
CA CERS

Relative:
Lower
Actual:
35 ft.

LUST:
Name: BENTLEY LABS
Address: 17542 ARMSTRONG
City,State,Zip: IRVINE, CA 92714
Lead Agency: ORANGE COUNTY LOP
Case Type: LUST Cleanup Site
Geo Track: http://geotracker.waterboards.ca.gov/profile_report.asp?global_id=T0605900366
Global Id: T0605900366
Latitude: 33.690266
Longitude: -117.8491926
Status: Completed - Case Closed
Status Date: 03/28/1994
Case Worker: Not reported
RB Case Number: 083000456T
Local Agency: Not reported
File Location: Local Agency
Local Case Number: 85UT041
Potential Media Affect: Other Groundwater (uses other than drinking water)
Potential Contaminants of Concern: Gasoline
EPA Region: 9
Coordinate Source: Google Geocode
Cuf Case: NO
Quantity Released Gallons: 0
Begin Date: 03/25/1985
Leak Reported Date: 03/25/1985
How Discovered: Tank Closure
How Discovered Description: Not reported
Discharge Source: Not reported
Discharge Cause: Not reported
Stop Method: Close and Remove Tank
Stop Description: Not reported
No Further Action Date: 03/28/1994
CA Water Watershed Name: Santa Ana River - Lower Santa Ana River - East Coastal Plain (801.11)
Dwr Groundwater Subbasin Name: Coastal Plain Of Orange County (8-001)
Disadvantaged Community: Not reported
CA Enviroscreen 3 Score: 76-80%
CA Enviroscreen 4 Score: 60-65%
Military DOD Site: No
Facility Project Subtype: Not reported
RWQCB Region: SANTA ANA RWQCB (REGION 8)
Site History: Not reported

LUST:
Global Id: T0605900366
Action Type: ENFORCEMENT

Map ID
Direction
Distance
Elevation

MAP FINDINGS

Site

Database(s)

EDR ID Number
EPA ID Number

BENTLEY LABS (Continued)

S102423929

Date: 04/11/1994
Action: Closure/No Further Action Letter

Global Id: T0605900366
Action Type: REMEDIATION
Date: 07/01/1987
Action: Excavation

Global Id: T0605900366
Action Type: Other
Date: 03/25/1985
Action: Leak Discovery

Global Id: T0605900366
Action Type: Other
Date: 03/25/1985
Action: Leak Reported

Global Id: T0605900366
Action Type: ENFORCEMENT
Date: 06/23/2022
Action: Historic Files

LUST:

Global Id: T0605900366
Status: Open - Case Begin Date
Status Date: 03/25/1985

Global Id: T0605900366
Status: Completed - Case Closed
Status Date: 03/28/1994

LUST REG 8:

Name: BENTLEY LABS
Address: 17542 ARMSTRONG
City: IRVINE
Region: 8
County: Orange
Regional Board: Santa Ana Region
Facility Status: Case Closed
Case Number: 083000456T
Local Case Num: 85UT041
Case Type: Other ground water affected
Substance: Gasoline
Qty Leaked: 0
Abate Method: Not reported
Cross Street: Not reported
Enf Type: Not reported
Funding: Not reported
How Discovered: Tank Closure
How Stopped: Close Tank
Leak Cause: Unknown
Leak Source: Unknown
Global ID: T0605900366
How Stopped Date: 9/9/9999

Map ID
Direction
Distance
Elevation

MAP FINDINGS

Site

Database(s)

EDR ID Number
EPA ID Number

BENTLEY LABS (Continued)

S102423929

Enter Date: Not reported
Date Confirmation of Leak Began: Not reported
Date Preliminary Assessment Began: Not reported
Discover Date: 3/25/1985
Enforcement Date: Not reported
Close Date: 3/28/1994
Date Prelim Assessment Workplan Submitted: Not reported
Date Pollution Characterization Began: Not reported
Date Remediation Plan Submitted: Not reported
Date Remedial Action Underway: Not reported
Date Post Remedial Action Monitoring: Not reported
Enter Date: Not reported
GW Qualifies: Not reported
Soil Qualifies: Not reported
Operator: Not reported
Facility Contact: Not reported
Interim: Not reported
Oversite Program: LUST
Latitude: 33.6903525
Longitude: -117.8490491
MTBE Date: Not reported
Max MTBE GW: Not reported
MTBE Concentration: 0
Max MTBE Soil: Not reported
MTBE Fuel: 1
MTBE Tested: Site NOT Tested for MTBE. Includes Unknown and Not Analyzed.
MTBE Class: *
Staff: NOM
Staff Initials: KC
Lead Agency: Local Agency
Local Agency: 30000L
Hydr Basin #: Not reported
Beneficial: MUN
Priority: Not reported
Cleanup Fund Id: Not reported
Work Suspended: Not reported
Summary: Not reported

ORANGE CO. LUST:

Name: BENTLEY LABS
Address: 17542 ARMSTRONG AVE
City,State,Zip: IRVINE, CA 92714
Region: ORANGE
Facility Id: 85UT041
Current Status: CLOSED
Type of Closure: Closure certification issued
Released Substance: Not reported
Date Closed: 03/28/1994
File Location: Local Agency

CORTESE:

Name: BENTLEY LABS
Address: 17542 ARMSTRONG
City,State,Zip: IRVINE, CA 92714
Region: CORTESE
Envirostor Id: Not reported

Map ID
Direction
Distance
Elevation

MAP FINDINGS

Site

Database(s)

EDR ID Number
EPA ID Number

BENTLEY LABS (Continued)

S102423929

Global ID: T0605900366
Site/Facility Type: LUST CLEANUP SITE
Cleanup Status: COMPLETED - CASE CLOSED
Status Date: Not reported
Site Code: Not reported
Latitude: Not reported
Longitude: Not reported
Owner: Not reported
Enf Type: Not reported
Swat R: Not reported
Flag: active
Order No: Not reported
Waste Discharge System No: Not reported
Effective Date: Not reported
Region 2: Not reported
WID Id: Not reported
Solid Waste Id No: Not reported
Waste Management Uit Name: Not reported
File Name: Active Open

EMI:

Name: AMERICAN BENTLEY
Address: 17542 ARMSTRONG AV
City,State,Zip: IRVINE, CA 92714
Year: 1987
County Code: 30
Air Basin: SC
Facility ID: 14678
Air District Name: SC
SIC Code: 3079
Air District Name: SOUTH COAST AQMD
Community Health Air Pollution Info System: Not reported
Consolidated Emission Reporting Rule: Not reported
Total Organic Hydrocarbon Gases Tons/Yr: 4
Reactive Organic Gases Tons/Yr: 0
Carbon Monoxide Emissions Tons/Yr: 0
NOX - Oxides of Nitrogen Tons/Yr: 0
SOX - Oxides of Sulphur Tons/Yr: 0
Particulate Matter Tons/Yr: 0
Part. Matter 10 Micrometers and Smlr Tons/Yr:0

Name: BAXTER HEALTHCARE CORP, EDWARD
Address: 17542 ARMSTRONG AV
City,State,Zip: IRVINE, CA 92714
Year: 1990
County Code: 30
Air Basin: SC
Facility ID: 58442
Air District Name: SC
SIC Code: 3
Air District Name: SOUTH COAST AQMD
Community Health Air Pollution Info System: Not reported
Consolidated Emission Reporting Rule: Not reported
Total Organic Hydrocarbon Gases Tons/Yr: 2
Reactive Organic Gases Tons/Yr: 0
Carbon Monoxide Emissions Tons/Yr: 0
NOX - Oxides of Nitrogen Tons/Yr: 0

Map ID
 Direction
 Distance
 Elevation

MAP FINDINGS

Site

Database(s)

EDR ID Number
 EPA ID Number

BENTLEY LABS (Continued)

S102423929

SOX - Oxides of Sulphur Tons/Yr: 0
 Particulate Matter Tons/Yr: 0
 Part. Matter 10 Micrometers and Smllr Tons/Yr:0

HIST CORTESE:

edr_fname: AMERICAN BENTLEY
 edr_fadd1: 17542 ARMSTRONG
 City,State,Zip: IRVINE, CA 92714
 Region: CORTESE
 Facility County Code: 30
 Reg By: LTNKA
 Reg Id: 083000456T

CERS:

Name: BENTLEY LABS
 Address: 17542 ARMSTRONG
 City,State,Zip: IRVINE, CA 92714
 Site ID: 637932
 CERS ID: T0605900366
 CERS Description: Leaking Underground Storage Tank Cleanup Site

BU361
West
1/4-1/2
0.473 mi.
2497 ft.

BENTLEY LABS
17542 ARMSTRONG
IRVINE, CA 92714
Site 2 of 4 in cluster BU

UST FINDER RELEASE 1028924036
N/A

Relative:
Lower
Actual:
35 ft.

UST FINDER RELEASE:
 Object ID: 68332
 Facility ID: Not reported
 Lust ID: CAT0605900366
 Name: BENTLEY LABS
 Address: 17542 ARMSTRONG
 City,State,Zip: IRVINE, CA 92714
 Address Match Type: StreetAddress
 Reported Date: Not reported
 Status: No Further Action
 Substance: Not reported
 Population within 1500ft: 0
 Domestic Wells within 1500ft: 0
 Land Use: Developed, High Intensity
 Within SPA: No
 SPA PWS Facility ID: Not reported
 SPA Water Type: Not reported
 SPA Facility Type: Not reported
 SPA HUC12: Not reported
 Within WHPA: No
 WHPA PWS Facility ID: Not reported
 WHPA Water Type: Not reported
 WHPA Facility Type: Not reported
 WHPA HUC12: Not reported
 Within 100yr Floodplain: No
 Tribe: Not reported
 EPA Region: 9
 NFA Letter 1: Not reported
 NFA Letter 2: Not reported
 NFA Letter 3: Not reported

Map ID
Direction
Distance
Elevation

MAP FINDINGS

Site

Database(s)

EDR ID Number
EPA ID Number

BENTLEY LABS (Continued)

1028924036

NFA Letter 4: Not reported
Closed With Residual Contaminate: Not reported
Coordinate Source: Geocode
X Coord: -117.84915
Y Coord: 33.69026
Latitude: 33.69026
Longitude: -117.849149999999

BV362
East
1/4-1/2
0.475 mi.
2506 ft.

UNIVERSITY COPY SYSTEMS
2805 BARRANCA
IRVINE, CA 92714
Site 1 of 4 in cluster BV

CA LUST **S100876848**
CA Cortese **N/A**
CA HIST CORTESE
CA CERS

Relative:
Higher
Actual:
45 ft.

LUST:
Name: UNIVERSITY COPY SYSTEMS
Address: 2805 BARRANCA
City,State,Zip: IRVINE, CA 92714
Lead Agency: ORANGE COUNTY LOP
Case Type: LUST Cleanup Site
Geo Track: http://geotracker.waterboards.ca.gov/profile_report.asp?global_id=T0605901613
Global Id: T0605901613
Latitude: 33.693427
Longitude: -117.824782
Status: Completed - Case Closed
Status Date: 01/03/1994
Case Worker: Not reported
RB Case Number: 083002185T
Local Agency: Not reported
File Location: Local Agency
Local Case Number: 92UT126
Potential Media Affect: Soil
Potential Contaminants of Concern: Gasoline
EPA Region: 9
Coordinate Source: Google Geocode
Cuf Case: NO
Quantity Released Gallons: 0
Begin Date: 10/07/1992
Leak Reported Date: 10/07/1992
How Discovered: Tank Closure
How Discovered Description: Not reported
Discharge Source: Not reported
Discharge Cause: Not reported
Stop Method: Close and Remove Tank
Stop Description: Not reported
No Further Action Date: 01/03/1994
CA Water Watershed Name: Santa Ana River - Lower Santa Ana River - East Coastal Plain (801.11)
Dwr Groundwater Subbasin Name: Coastal Plain Of Orange County (8-001)
Disadvantaged Community: Not reported
CA Enviroscreen 3 Score: 76-80%
CA Enviroscreen 4 Score: 60-65%
Military DOD Site: No
Facility Project Subtype: Not reported
RWQCB Region: SANTA ANA RWQCB (REGION 8)
Site History: Not reported

LUST:
Global Id: T0605901613

Map ID
Direction
Distance
Elevation

MAP FINDINGS

Site

Database(s)

EDR ID Number
EPA ID Number

UNIVERSITY COPY SYSTEMS (Continued)

S100876848

Action Type: ENFORCEMENT
Date: 09/01/2020
Action: Historic Files

Global Id: T0605901613
Action Type: Other
Date: 10/07/1992
Action: Leak Discovery

Global Id: T0605901613
Action Type: Other
Date: 10/07/1992
Action: Leak Reported

Global Id: T0605901613
Action Type: ENFORCEMENT
Date: 11/08/2019
Action: Staff Letter

Global Id: T0605901613
Action Type: ENFORCEMENT
Date: 03/23/2023
Action: Historic Files

Global Id: T0605901613
Action Type: ENFORCEMENT
Date: 01/03/1994
Action: Closure/No Further Action Letter

LUST:

Global Id: T0605901613
Status: Open - Case Begin Date
Status Date: 10/07/1992

Global Id: T0605901613
Status: Completed - Case Closed
Status Date: 01/03/1994

LUST REG 8:

Name: UNIVERSITY COPY SYSTEMS
Address: 2805 BARRANCA
City: IRVINE
Region: 8
County: Orange
Regional Board: Santa Ana Region
Facility Status: Case Closed
Case Number: 083002185T
Local Case Num: 92UT126
Case Type: Soil only
Substance: Gasoline
Qty Leaked: 0
Abate Method: Not reported
Cross Street: Not reported
Enf Type: Not reported
Funding: Not reported

Map ID
Direction
Distance
Elevation

MAP FINDINGS

Site

Database(s)

EDR ID Number
EPA ID Number

UNIVERSITY COPY SYSTEMS (Continued)

S100876848

How Discovered:	Tank Closure
How Stopped:	Close Tank
Leak Cause:	Unknown
Leak Source:	Unknown
Global ID:	T0605901613
How Stopped Date:	9/9/9999
Enter Date:	Not reported
Date Confirmation of Leak Began:	Not reported
Date Preliminary Assessment Began:	Not reported
Discover Date:	10/7/1992
Enforcement Date:	Not reported
Close Date:	1/3/1994
Date Prelim Assessment Workplan Submitted:	Not reported
Date Pollution Characterization Began:	Not reported
Date Remediation Plan Submitted:	Not reported
Date Remedial Action Underway:	Not reported
Date Post Remedial Action Monitoring:	Not reported
Enter Date:	Not reported
GW Qualifies:	Not reported
Soil Qualifies:	Not reported
Operator:	Not reported
Facility Contact:	Not reported
Interim:	Not reported
Oversite Program:	LUST
Latitude:	33.6938486
Longitude:	-117.8260244
MTBE Date:	Not reported
Max MTBE GW:	Not reported
MTBE Concentration:	0
Max MTBE Soil:	Not reported
MTBE Fuel:	1
MTBE Tested:	Site NOT Tested for MTBE. Includes Unknown and Not Analyzed.
MTBE Class:	*
Staff:	NOM
Staff Initials:	KC
Lead Agency:	Local Agency
Local Agency:	30000L
Hydr Basin #:	Not reported
Beneficial:	MUN
Priority:	Not reported
Cleanup Fund Id:	Not reported
Work Suspended:	Not reported
Summary:	Not reported

ORANGE CO. LUST:

Name:	UNIVERSITY COPY SYSTEMS
Address:	2805 BARRANCA PKWY
City,State,Zip:	IRVINE, CA 92714
Region:	ORANGE
Facility Id:	92UT126
Current Status:	CLOSED
Type of Closure:	Closure certification issued
Released Substance:	Not reported
Date Closed:	01/03/1994
File Location:	Local Agency

Map ID
Direction
Distance
Elevation

MAP FINDINGS

Site

Database(s)

EDR ID Number
EPA ID Number

UNIVERSITY COPY SYSTEMS (Continued)

S100876848

CORTESE:

Name: UNIVERSITY COPY SYSTEMS
Address: 2805 BARRANCA
City,State,Zip: IRVINE, CA 92714
Region: CORTESE
Envirostor Id: Not reported
Global ID: T0605901613
Site/Facility Type: LUST CLEANUP SITE
Cleanup Status: COMPLETED - CASE CLOSED
Status Date: Not reported
Site Code: Not reported
Latitude: Not reported
Longitude: Not reported
Owner: Not reported
Enf Type: Not reported
Swat R: Not reported
Flag: active
Order No: Not reported
Waste Discharge System No: Not reported
Effective Date: Not reported
Region 2: Not reported
WID Id: Not reported
Solid Waste Id No: Not reported
Waste Management Uit Name: Not reported
File Name: Active Open

HIST CORTESE:

edr_fname: UNIVERSITY COPY SYSTEMS
edr_fadd1: 2805 BARRANCA
City,State,Zip: IRVINE, CA 92714
Region: CORTESE
Facility County Code: 30
Reg By: LTNKA
Reg Id: 083002185T

CERS:

Name: UNIVERSITY COPY SYSTEMS
Address: 2805 BARRANCA
City,State,Zip: IRVINE, CA 92714
Site ID: 693266
CERS ID: T0605901613
CERS Description: Leaking Underground Storage Tank Cleanup Site

BV363
East
1/4-1/2
0.475 mi.
2506 ft.

UNIVERSITY COPY SYSTEMS
2805 BARRANCA
IRVINE, CA 92714
Site 2 of 4 in cluster BV

UST FINDER RELEASE 1029123390
N/A

Relative:
Higher
Actual:
45 ft.

UST FINDER RELEASE:
Object ID: 68587
Facility ID: Not reported
Lust ID: CAT0605901613
Name: UNIVERSITY COPY SYSTEMS
Address: 2805 BARRANCA
City,State,Zip: IRVINE, CA 92714

Map ID
 Direction
 Distance
 Elevation

MAP FINDINGS

Site

Database(s)

EDR ID Number
 EPA ID Number

UNIVERSITY COPY SYSTEMS (Continued)

1029123390

Address Match Type: PointAddress
 Reported Date: Not reported
 Status: No Further Action
 Substance: Not reported
 Population within 1500ft: 187
 Domestic Wells within 1500ft: 0
 Land Use: Developed, Medium Intensity
 Within SPA: No
 SPA PWS Facility ID: Not reported
 SPA Water Type: Not reported
 SPA Facility Type: Not reported
 SPA HUC12: Not reported
 Within WHPA: Yes
 WHPA PWS Facility ID: CA3010046_63374
 WHPA Water Type: GW - Ground water
 WHPA Facility Type: WL - Well
 WHPA HUC12: 180702040103
 Within 100yr Floodplain: No
 Tribe: Not reported
 EPA Region: 9
 NFA Letter 1: Not reported
 NFA Letter 2: Not reported
 NFA Letter 3: Not reported
 NFA Letter 4: Not reported
 Closed With Residual Contaminate: Not reported
 Coordinate Source: Geocode
 X Coord: -117.82508
 Y Coord: 33.69305
 Latitude: 33.6930499999999
 Longitude: -117.82508

**BV364
 ENE
 1/4-1/2
 0.475 mi.
 2508 ft.**

**C & W ACTION RENTALS
 16401 CONSTRUCTION
 IRVINE, CA 92718**

**CA LUST S103444568
 CA Cortese N/A
 CA CERS**

Site 3 of 4 in cluster BV

**Relative:
 Higher
 Actual:
 45 ft.**

LUST:
 Name: C & W ACTION RENTALS
 Address: 16401 CONSTRUCTION
 City,State,Zip: IRVINE, CA 92606
 Lead Agency: ORANGE COUNTY LOP
 Case Type: LUST Cleanup Site
 Geo Track: http://geotracker.waterboards.ca.gov/profile_report.asp?global_id=T0605901872
 Global Id: T0605901872
 Latitude: 33.6942416989139
 Longitude: -117.824433599614
 Status: Completed - Case Closed
 Status Date: 08/15/2019
 Case Worker: Not reported
 RB Case Number: 083002698T
 Local Agency: Not reported
 File Location: Local Agency
 Local Case Number: 95UT046
 Potential Media Affect: Other Groundwater (uses other than drinking water)
 Potential Contaminants of Concern: Diesel, Waste Oil / Motor / Hydraulic / Lubricating, Gasoline
 EPA Region: 9
 Coordinate Source: Google Map Move

Map ID
Direction
Distance
Elevation

MAP FINDINGS

Site

Database(s)

EDR ID Number
EPA ID Number

C & W ACTION RENTALS (Continued)

S103444568

Cuf Case: NO
Quantity Released Gallons: 0
Begin Date: 07/12/1995
Leak Reported Date: 07/12/1995
How Discovered: Tank Closure
How Discovered Description: Not reported
Discharge Source: Not reported
Discharge Cause: Not reported
Stop Method: Close and Remove Tank
Stop Description: Not reported
No Further Action Date: 08/15/2019
CA Water Watershed Name: Santa Ana River - Lower Santa Ana River - East Coastal Plain (801.11)
Dwr Groundwater Subbasin Name: Coastal Plain Of Orange County (8-001)
Disadvantaged Community: Not reported
CA EnviroScreen 3 Score: 71-75%
CA EnviroScreen 4 Score: 60-65%
Military DOD Site: No
Facility Project Subtype: Not reported
RWQCB Region: SANTA ANA RWQCB (REGION 8)
Site History: Please refer to recent Site Documents or Monitoring Reports in GeoTracker for site history. Orange County is not responsible for the accuracy of any professional interpretations provided in reports submitted by consultants for the responsible party.

LUST:

Global Id: T0605901872
Contact Type: Regional Board Caseworker
Contact Name: MAILE SEEGER GEE
Organization Name: SANTA ANA RWQCB (REGION 8)
Address: 3737 MAIN STREET, SUITE 500
City: RIVERSIDE
Email: maile.gee@waterboards.ca.gov
Phone Number: 9517824379

LUST:

Global Id: T0605901872
Action Type: ENFORCEMENT
Date: 07/20/1995
Action: Notice of Responsibility

Global Id: T0605901872
Action Type: ENFORCEMENT
Date: 07/01/2003
Action: Staff Letter

Global Id: T0605901872
Action Type: ENFORCEMENT
Date: 05/25/2006
Action: Staff Letter

Global Id: T0605901872
Action Type: ENFORCEMENT
Date: 09/03/2004
Action: Staff Letter

Global Id: T0605901872
Action Type: ENFORCEMENT

Map ID
Direction
Distance
Elevation

MAP FINDINGS

Site

Database(s)

EDR ID Number
EPA ID Number

C & W ACTION RENTALS (Continued)

S103444568

Date: 09/16/2004
Action: Staff Letter

Global Id: T0605901872
Action Type: ENFORCEMENT
Date: 03/21/2005
Action: Staff Letter

Global Id: T0605901872
Action Type: ENFORCEMENT
Date: 12/28/2005
Action: Staff Letter

Global Id: T0605901872
Action Type: ENFORCEMENT
Date: 11/20/2007
Action: * Historical Enforcement

Global Id: T0605901872
Action Type: ENFORCEMENT
Date: 04/08/2019
Action: Notification - Public Participation Document

Global Id: T0605901872
Action Type: Other
Date: 07/12/1995
Action: Leak Discovery

Global Id: T0605901872
Action Type: RESPONSE
Date: 08/23/1995
Action: Tank Removal Report / UST Sampling Report

Global Id: T0605901872
Action Type: ENFORCEMENT
Date: 07/10/2009
Action: Staff Letter

Global Id: T0605901872
Action Type: ENFORCEMENT
Date: 11/02/2016
Action: File review

Global Id: T0605901872
Action Type: ENFORCEMENT
Date: 08/15/2019
Action: Closure/No Further Action Letter

Global Id: T0605901872
Action Type: Other
Date: 07/12/1995
Action: Leak Reported

Global Id: T0605901872
Action Type: RESPONSE
Date: 02/19/2019
Action: Request for Closure - Regulator Responded

Map ID
Direction
Distance
Elevation

MAP FINDINGS

Site

Database(s)

EDR ID Number
EPA ID Number

C & W ACTION RENTALS (Continued)

S103444568

Global Id:	T0605901872
Action Type:	REMEDIATION
Date:	08/17/1995
Action:	Excavation
Global Id:	T0605901872
Action Type:	ENFORCEMENT
Date:	10/16/2008
Action:	Staff Letter
Global Id:	T0605901872
Action Type:	ENFORCEMENT
Date:	05/25/2011
Action:	Staff Letter
Global Id:	T0605901872
Action Type:	ENFORCEMENT
Date:	09/02/2015
Action:	File review
Global Id:	T0605901872
Action Type:	ENFORCEMENT
Date:	11/05/2015
Action:	Staff Letter
Global Id:	T0605901872
Action Type:	ENFORCEMENT
Date:	04/10/2018
Action:	Staff Letter
Global Id:	T0605901872
Action Type:	ENFORCEMENT
Date:	09/06/2018
Action:	Staff Letter
Global Id:	T0605901872
Action Type:	RESPONSE
Date:	09/20/2018
Action:	Response to Comments
Global Id:	T0605901872
Action Type:	RESPONSE
Date:	05/10/2018
Action:	Correspondence
Global Id:	T0605901872
Action Type:	RESPONSE
Date:	09/20/2018
Action:	Response to Comments
Global Id:	T0605901872
Action Type:	ENFORCEMENT
Date:	09/24/2007
Action:	* Historical Enforcement
Global Id:	T0605901872
Action Type:	ENFORCEMENT

Map ID
Direction
Distance
Elevation

MAP FINDINGS

Site

Database(s)

EDR ID Number
EPA ID Number

C & W ACTION RENTALS (Continued)

S103444568

Date: 05/17/2011
Action: File review

Global Id: T0605901872
Action Type: ENFORCEMENT
Date: 06/05/2012
Action: File review

Global Id: T0605901872
Action Type: ENFORCEMENT
Date: 06/16/2014
Action: File review

Global Id: T0605901872
Action Type: ENFORCEMENT
Date: 10/17/2018
Action: Staff Letter

Global Id: T0605901872
Action Type: ENFORCEMENT
Date: 03/22/2018
Action: Staff Letter

Global Id: T0605901872
Action Type: ENFORCEMENT
Date: 06/11/2019
Action: Staff Letter

Global Id: T0605901872
Action Type: RESPONSE
Date: 09/20/1995
Action: Preliminary Site Assessment Workplan

Global Id: T0605901872
Action Type: RESPONSE
Date: 10/25/2000
Action: Conceptual Site Model

Global Id: T0605901872
Action Type: RESPONSE
Date: 08/04/1995
Action: Tank Removal Report / UST Sampling Report

LUST:

Global Id: T0605901872
Status: Open - Case Begin Date
Status Date: 07/12/1995

Global Id: T0605901872
Status: Open - Remediation
Status Date: 12/17/1997

Global Id: T0605901872
Status: Open - Site Assessment
Status Date: 12/17/1997

Global Id: T0605901872

Map ID
Direction
Distance
Elevation

MAP FINDINGS

Site

Database(s)

EDR ID Number
EPA ID Number

C & W ACTION RENTALS (Continued)

S103444568

Status: Open - Eligible for Closure
Status Date: 04/08/2019

Global Id: T0605901872
Status: Completed - Case Closed
Status Date: 08/15/2019

LUST REG 8:

Name: C & W ACTION RENTALS
Address: 16401 CONSTRUCTION
City: IRVINE
Region: 8
County: Orange
Regional Board: Santa Ana Region
Facility Status: Remediation Plan
Case Number: 083002698T
Local Case Num: 95UT046
Case Type: Other ground water affected
Substance: 12034,12035,
Qty Leaked: 0
Abate Method: Not reported
Cross Street: Not reported
Enf Type: SEL
Funding: Not reported
How Discovered: Tank Closure
How Stopped: Close Tank
Leak Cause: Unknown
Leak Source: Unknown
Global ID: T0605901872
How Stopped Date: 9/9/9999
Enter Date: Not reported
Date Confirmation of Leak Began: Not reported
Date Preliminary Assessment Began: Not reported
Discover Date: 7/12/1995
Enforcement Date: Not reported
Close Date: Not reported
Date Prelim Assessment Workplan Submitted: Not reported
Date Pollution Characterization Began: Not reported
Date Remediation Plan Submitted: 12/17/1997
Date Remedial Action Underway: Not reported
Date Post Remedial Action Monitoring: Not reported
Enter Date: Not reported
GW Qualifies: =
Soil Qualifies: Not reported
Operator: Not reported
Facility Contact: Not reported
Interim: Not reported
Oversite Program: LUST
Latitude: 33.6945876
Longitude: -117.8230013
MTBE Date: 1/30/2004
Max MTBE GW: 1500
MTBE Concentration: 0
Max MTBE Soil: Not reported
MTBE Fuel: 0
MTBE Tested: MTBE Detected. Site tested for MTBE & MTBE detected

Map ID
Direction
Distance
Elevation

MAP FINDINGS

Site

Database(s)

EDR ID Number
EPA ID Number

C & W ACTION RENTALS (Continued)

S103444568

MTBE Class: *
Staff: CAB
Staff Initials: SS
Lead Agency: Local Agency
Local Agency: 30000L
Hydr Basin #: Not reported
Beneficial: MUN
Priority: Not reported
Cleanup Fund Id: Not reported
Work Suspended: Not reported
Summary: Not reported

ORANGE CO. LUST:

Name: C & W ACTION RENTALS
Address: 16401 CONSTRUCTION CIR W
City,State,Zip: IRVINE, CA 92606
Region: ORANGE
Facility Id: 95UT046
Current Status: CLOSED
Type of Closure: Closure certification issued
Released Substance: Not reported
Date Closed: 08/15/2019
File Location: Local Agency

CORTESE:

Name: C & W ACTION RENTALS
Address: 16401 CONSTRUCTION
City,State,Zip: IRVINE, CA 92606
Region: CORTESE
Envirostor Id: Not reported
Global ID: T0605901872
Site/Facility Type: LUST CLEANUP SITE
Cleanup Status: COMPLETED - CASE CLOSED
Status Date: Not reported
Site Code: Not reported
Latitude: Not reported
Longitude: Not reported
Owner: Not reported
Enf Type: Not reported
Swat R: Not reported
Flag: active
Order No: Not reported
Waste Discharge System No: Not reported
Effective Date: Not reported
Region 2: Not reported
WID Id: Not reported
Solid Waste Id No: Not reported
Waste Management Uit Name: Not reported
File Name: Active Open

CERS:

Name: C & W ACTION RENTALS
Address: 16401 CONSTRUCTION
City,State,Zip: IRVINE, CA 92606
Site ID: 640020
CERS ID: T0605901872

Map ID
Direction
Distance
Elevation

MAP FINDINGS

Site

Database(s)

EDR ID Number
EPA ID Number

C & W ACTION RENTALS (Continued)

S103444568

CERS Description: Leaking Underground Storage Tank Cleanup Site
Affiliation:
Affiliation Type Desc: Regional Board Caseworker
Entity Name: MAILE SEEGER GEE - SANTA ANA RWQCB (REGION 8)
Entity Title: Not reported
Affiliation Address: 3737 MAIN STREET, SUITE 500
Affiliation City: RIVERSIDE
Affiliation State: CA
Affiliation Country: Not reported
Affiliation Zip: Not reported
Affiliation Phone: 9517824379,

BV365
ENE
1/4-1/2
0.475 mi.
2508 ft.

C & W ACTION RENTALS
16401 CONSTRUCTION WEST CL
IRVINE, CA 92714
Site 4 of 4 in cluster BV

CA SWEEPS UST **1000135711**
CA HIST UST **N/A**
CA FID UST
CA HIST CORTESE

Relative:
Higher
Actual:
45 ft.

SWEEPS UST:
Name: C & W ACTION RENTALS
Address: 16401 CONSTRUCTION WEST CL
City: IRVINE
Status: Active
Comp Number: 5089
Number: 9
Board Of Equalization: 44-016331
Referral Date: 09-30-92
Action Date: 09-15-92
Created Date: 02-29-88
Owner Tank Id: Not reported
SWRCB Tank Id: 30-000-005089-000001
Tank Status: A
Capacity: 500
Active Date: Not reported
Tank Use: PETROLEUM
STG: P
Content: Not reported
Number Of Tanks: 5

Name: C & W ACTION RENTALS
Address: 16401 CONSTRUCTION WEST CL
City: IRVINE
Status: Active
Comp Number: 5089
Number: 9
Board Of Equalization: 44-016331
Referral Date: 09-30-92
Action Date: 09-15-92
Created Date: 02-29-88
Owner Tank Id: Not reported
SWRCB Tank Id: 30-000-005089-000002
Tank Status: A
Capacity: 12000
Active Date: Not reported
Tank Use: M.V. FUEL
STG: P

Map ID
Direction
Distance
Elevation

MAP FINDINGS

Site

Database(s)

EDR ID Number
EPA ID Number

C & W ACTION RENTALS (Continued)

1000135711

Content: DIESEL
Number Of Tanks: Not reported

Name: C & W ACTION RENTALS
Address: 16401 CONSTRUCTION WEST CL
City: IRVINE
Status: Active
Comp Number: 5089
Number: 9
Board Of Equalization: 44-016331
Referral Date: 09-30-92
Action Date: 09-15-92
Created Date: 02-29-88
Owner Tank Id: Not reported
SWRCB Tank Id: 30-000-005089-000003
Tank Status: A
Capacity: 12000
Active Date: Not reported
Tank Use: M.V. FUEL
STG: P
Content: LEADED
Number Of Tanks: Not reported

Name: C & W ACTION RENTALS
Address: 16401 CONSTRUCTION WEST CL
City: IRVINE
Status: Active
Comp Number: 5089
Number: 9
Board Of Equalization: 44-016331
Referral Date: 09-30-92
Action Date: 09-15-92
Created Date: 02-29-88
Owner Tank Id: Not reported
SWRCB Tank Id: 30-000-005089-000004
Tank Status: A
Capacity: 5000
Active Date: Not reported
Tank Use: M.V. FUEL
STG: P
Content: REG UNLEADED
Number Of Tanks: Not reported

Name: C & W ACTION RENTALS
Address: 16401 CONSTRUCTION WEST CL
City: IRVINE
Status: Active
Comp Number: 5089
Number: 9
Board Of Equalization: 44-016331
Referral Date: 09-30-92
Action Date: 09-15-92
Created Date: 02-29-88
Owner Tank Id: Not reported
SWRCB Tank Id: 30-000-005089-000005
Tank Status: A
Capacity: 500

Map ID
Direction
Distance
Elevation

MAP FINDINGS

Site

Database(s)

EDR ID Number
EPA ID Number

C & W ACTION RENTALS (Continued)

1000135711

Active Date: Not reported
Tank Use: M.V. FUEL
STG: P
Content: OTHER
Number Of Tanks: Not reported

HIST UST:

Name: ACTION RENTALS
Address: 16401 CONSTRUCTION CIRCLE WEST
City,State,Zip: IRVINE, CA 92705
File Number: 0002e669
URL: <https://documents.geotracker.waterboards.ca.gov/ustpdfs/pdf/0002e669.pdf>
Region: Not reported
Facility ID: Not reported
Facility Type: Not reported
Other Type: Not reported
Contact Name: Not reported
Telephone: Not reported
Owner Name: Not reported
Owner Address: Not reported
Owner City,St,Zip: Not reported
Total Tanks: Not reported

Tank Num: Not reported
Container Num: Not reported
Year Installed: Not reported
Tank Capacity: Not reported
Tank Used for: Not reported
Type of Fuel: Not reported
Container Construction Thickness: Not reported
Leak Detection: Not reported

Click here for Geo Tracker PDF:

CA FID UST:

Facility ID: 30017500
Regulated By: UTNKA
Regulated ID: Not reported
Cortese Code: Not reported
SIC Code: Not reported
Facility Phone: 7149371066
Mail To: Not reported
Mailing Address: 17871 MITCHELL
Mailing Address 2: Not reported
Mailing City,St,Zip: IRVINE 92714
Contact: Not reported
Contact Phone: Not reported
DUNS Number: Not reported
NPDES Number: Not reported
EPA ID: Not reported
Comments: Not reported
Status: Active

HIST CORTESE:

edr_fname: C AND W ACTION RENTALS
edr_fadd1: 16401

Map ID
 Direction
 Distance
 Elevation

MAP FINDINGS

Site

Database(s)

EDR ID Number
 EPA ID Number

C & W ACTION RENTALS (Continued)

1000135711

City,State,Zip: IRVINE, CA 92714
 Region: CORTESE
 Facility County Code: 30
 Reg By: LTNKA
 Reg Id: 083002698T

BW366
NNW
 1/4-1/2
 0.484 mi.
 2558 ft.
 Relative:
 Higher
 Actual:
 41 ft.

NEWPORT PRECISION OPTICS INC
1931 DEERE AVE
IRVINE, CA 92606
 Site 1 of 2 in cluster BW

RCRA-SQG
CA LUST
CA CERS HAZ WASTE
CA HIST UST
CA Cortese
CA EMI
CA HIST CORTESE
CA CERS
1000180990
CAD073586463

RCRA Listings:
 Date Form Received by Agency: 20020906
 Handler Name: Newport Precision Optics Inc
 Handler Address: 1931 DEERE AVE
 Handler City,State,Zip: IRVINE, CA 92606
 EPA ID: CAD073586463
 Contact Name: DON CRISOSTOMO
 Contact Address: 1797 DEERE AVE
 Contact City,State,Zip: IRVINE, CA 92606
 Contact Telephone: 949-955-8536
 Contact Fax: Not reported
 Contact Email: Not reported
 Contact Title: Not reported
 EPA Region: 09
 Land Type: Private
 Federal Waste Generator Description: Small Quantity Generator
 Non-Notifier: Not reported
 Biennial Report Cycle: Not reported
 Accessibility: Not reported
 Active Site Indicator: Handler Activities
 State District Owner: Not reported
 State District: Not reported
 Mailing Address: 1797 DEERE AVE
 Mailing City,State,Zip: IRVINE, CA 92606
 Owner Name: Newport Corporation
 Owner Type: Private
 Operator Name: Ericson Yachts Inc
 Operator Type: Private
 Short-Term Generator Activity: No
 Importer Activity: No
 Mixed Waste Generator: No
 Transporter Activity: No
 Transfer Facility Activity: No
 Recycler Activity with Storage: No
 Small Quantity On-Site Burner Exemption: No
 Smelting Melting and Refining Furnace Exemption: No
 Underground Injection Control: No
 Off-Site Waste Receipt: No
 Universal Waste Indicator: No
 Universal Waste Destination Facility: No
 Federal Universal Waste: No
 Active Site State-Reg Handler: ---
 Federal Facility Indicator: Not reported

Map ID
 Direction
 Distance
 Elevation

MAP FINDINGS

Site

Database(s)

EDR ID Number
 EPA ID Number

NEWPORT PRECISION OPTICS INC (Continued)

1000180990

Hazardous Secondary Material Indicator:	NN
Sub-Part K Indicator:	Not reported
2018 GPRA Permit Baseline:	Not on the Baseline
2018 GPRA Renewals Baseline:	Not on the Baseline
202 GPRA Corrective Action Baseline:	No
Subject to Corrective Action Universe:	No
Non-TSDFs Where RCRA CA has Been Imposed Universe:	No
Corrective Action Priority Ranking:	No NCAPS ranking
Environmental Control Indicator:	No
Institutional Control Indicator:	No
Human Exposure Controls Indicator:	N/A
Groundwater Controls Indicator:	N/A
Significant Non-Complier Universe:	No
Unaddressed Significant Non-Complier Universe:	No
Addressed Significant Non-Complier Universe:	No
Significant Non-Complier With a Compliance Schedule Universe:	No
Financial Assurance Required:	Not reported
Handler Date of Last Change:	20021107
Recognized Trader-Importer:	No
Recognized Trader-Exporter:	No
Importer of Spent Lead Acid Batteries:	No
Exporter of Spent Lead Acid Batteries:	No
Recycler Activity Without Storage:	Not reported
Manifest Broker:	Not reported
Sub-Part P Indicator:	No

Hazardous Waste Summary:

Waste Code:	D001
Waste Description:	Ignitable Waste
Waste Code:	D002
Waste Description:	Corrosive Waste
Waste Code:	F003
Waste Description:	The Following Spent Nonhalogenated Solvents: Xylene, Acetone, Ethyl Acetate, Ethyl Benzene, Ethyl Ether, Methyl Isobutyl Ketone, N-Butyl Alcohol, Cyclohexanone, And Methanol; All Spent Solvent Mixtures/Blends Containing, Before Use, Only The Above Spent Nonhalogenated Solvents; And All Spent Solvent Mixtures/Blends Containing, Before Use, One Or More Of The Above Nonhalogenated Solvents, And A Total Of Ten Percent Or More (By Volume) Of One Or More Of Those Solvents Listed In F001, F002, F004, And F005; And Still Bottoms From The Recovery Of These Spent Solvents And Spent Solvent Mixtures.

Handler - Owner Operator:

Owner/Operator Indicator:	Operator
Owner/Operator Name:	ERICSON YACHTS INC
Legal Status:	Private
Date Became Current:	Not reported
Date Ended Current:	Not reported
Owner/Operator Address:	ADDRESS NOT REPORTED
Owner/Operator City,State,Zip:	CITY NOT REPORTED, ME 99999
Owner/Operator Telephone:	415-555-1212
Owner/Operator Telephone Ext:	Not reported

Map ID
Direction
Distance
Elevation

MAP FINDINGS

Site

Database(s)

EDR ID Number
EPA ID Number

NEWPORT PRECISION OPTICS INC (Continued)

1000180990

Owner/Operator Fax: Not reported
Owner/Operator Email: Not reported

Owner/Operator Indicator: Owner
Owner/Operator Name: NEWPORT CORPORATION
Legal Status: Private
Date Became Current: Not reported
Date Ended Current: Not reported
Owner/Operator Address: 1791 DEERE AVE
Owner/Operator City,State,Zip: IRVINE, CA 92606
Owner/Operator Telephone: 949-863-3144
Owner/Operator Telephone Ext: Not reported
Owner/Operator Fax: Not reported
Owner/Operator Email: Not reported

Historic Generators:

Receive Date: 20020906
Handler Name: NEWPORT PRECISION OPTICS INC
Federal Waste Generator Description: Small Quantity Generator
State District Owner: Not reported
Large Quantity Handler of Universal Waste: No
Recognized Trader Importer: No
Recognized Trader Exporter: No
Spent Lead Acid Battery Importer: No
Spent Lead Acid Battery Exporter: No
Current Record: Yes
Non Storage Recycler Activity: Not reported
Electronic Manifest Broker: Not reported

List of NAICS Codes and Descriptions:

NAICS Code: 336612
NAICS Description: BOAT BUILDING

Facility Has Received Notices of Violations:

Violations: No Violations Found

Evaluation Action Summary:

Evaluations: No Evaluations Found

LUST:

Name: ERICSON YACHTS
Address: 1931 DEERE AVE
City,State,Zip: IRVINE, CA 92714
Lead Agency: SANTA ANA RWQCB (REGION 8)
Case Type: LUST Cleanup Site
Geo Track: http://geotracker.waterboards.ca.gov/profile_report.asp?global_id=T0605900404
Global Id: T0605900404
Latitude: 33.699779
Longitude: -117.840062
Status: Completed - Case Closed
Status Date: 04/10/1992
Case Worker: Not reported
RB Case Number: 083000507T
Local Agency: Not reported

Map ID
Direction
Distance
Elevation

MAP FINDINGS

Site

Database(s)

EDR ID Number
EPA ID Number

NEWPORT PRECISION OPTICS INC (Continued)

1000180990

File Location: Not reported
Local Case Number: 85UT069
Potential Media Affect: Aquifer used for drinking water supply
Potential Contaminants of Concern: Acetone
EPA Region: 9
Coordinate Source: Google Map Move
Cuf Case: NO
Quantity Released Gallons: Not reported
Begin Date: 08/01/1985
Leak Reported Date: 07/26/1988
How Discovered: Tank Closure
How Discovered Description: Not reported
Discharge Source: Tank
Discharge Cause: Unknown
Stop Method: Not reported
Stop Description: Not reported
No Further Action Date: 04/10/1992
CA Water Watershed Name: Santa Ana River - Lower Santa Ana River - East Coastal Plain (801.11)
Dwr Groundwater Subbasin Name: Coastal Plain Of Orange County (8-001)
Disadvantaged Community: Not reported
CA Enviroscreen 3 Score: 76-80%
CA Enviroscreen 4 Score: 60-65%
Military DOD Site: No
Facility Project Subtype: Not reported
RWQCB Region: SANTA ANA RWQCB (REGION 8)
Site History: Not reported

LUST:

Global Id: T0605900404
Action Type: ENFORCEMENT
Date: 05/07/1991
Action: Closure/No Further Action Letter

Global Id: T0605900404
Action Type: Other
Date: 08/01/1985
Action: Leak Discovery

Global Id: T0605900404
Action Type: Other
Date: 07/26/1988
Action: Leak Reported

Global Id: T0605900404
Action Type: Other
Date: 08/01/1985
Action: Leak Stopped

LUST:

Global Id: T0605900404
Status: Open - Case Begin Date
Status Date: 08/01/1985

Global Id: T0605900404
Status: Open - Site Assessment
Status Date: 07/21/1987

Map ID
Direction
Distance
Elevation

MAP FINDINGS

Site

Database(s)

EDR ID Number
EPA ID Number

NEWPORT PRECISION OPTICS INC (Continued)

1000180990

Global Id: T0605900404
Status: Completed - Case Closed
Status Date: 04/10/1992

LUST REG 8:

Name: ERICSON YACHTS
Address: 1931 DEERE AVE
City: IRVINE
Region: 8
County: Orange
Regional Board: Santa Ana Region
Facility Status: Case Closed
Case Number: 083000507T
Local Case Num: 85UT069
Case Type: Aquifer affected
Substance: Acetone, etc.
Qty Leaked: Not reported
Abate Method: Excavate and Dispose - remove contaminated soil and dispose in approved site

Cross Street: WILLIS
Enf Type: Not reported
Funding: State Funds
How Discovered: Tank Closure
How Stopped: Not reported
Leak Cause: UNK
Leak Source: Tank
Global ID: T0605900404
How Stopped Date: 8/1/1985
Enter Date: 7/21/1987
Date Confirmation of Leak Began: Not reported
Date Preliminary Assessment Began: Not reported
Discover Date: 8/1/1985
Enforcement Date: Not reported
Close Date: 4/10/1992
Date Prelim Assessment Workplan Submitted: Not reported
Date Pollution Characterization Began: 7/21/1987
Date Remediation Plan Submitted: Not reported
Date Remedial Action Underway: Not reported
Date Post Remedial Action Monitoring: Not reported
Enter Date: 7/21/1987
GW Qualifies: Not reported
Soil Qualifies: Not reported
Operator: Not reported
Facility Contact: Not reported
Interim: Yes
Oversite Program: LUST
Latitude: 33.6981933
Longitude: -117.8393958
MTBE Date: Not reported
Max MTBE GW: Not reported
MTBE Concentration: 0
Max MTBE Soil: Not reported
MTBE Fuel: 0
MTBE Tested: Not Required to be Tested.
MTBE Class: *
Staff: NOM

Map ID
Direction
Distance
Elevation

MAP FINDINGS

Site

Database(s)

EDR ID Number
EPA ID Number

NEWPORT PRECISION OPTICS INC (Continued)

1000180990

Staff Initials: KAC
Lead Agency: Regional Board
Local Agency: 30000L
Hydr Basin #: COASTAL PLAIN OF ORA
Beneficial: Not reported
Priority: Not reported
Cleanup Fund Id: Not reported
Work Suspended: Not reported
Summary: CML IS ALSO CLEANING UP THIS SITE (ADJACENT PROPERTY @ 1939 DEERE AVE.)
PRESENTLY, REMOVING SOIL. ERICSON YACHTS IS ABANDONED. DHOS ISSUED CORRECTIVE
ORDER NO. 90/91-023/24 AND PENALTY OF 285,000.00.

ORANGE CO. LUST:

Name: ERICSON YACHTS
Address: 1931 DEERE AVE
City,State,Zip: IRVINE, CA 92714
Region: ORANGE
Facility Id: 85UT069
Current Status: CLOSED
Type of Closure: Referred to Regional Board
Released Substance: Not reported
Date Closed: 06/10/1991
File Location: Local Agency

CERS HAZ WASTE:

Name: NEWPORT CORPORATION
Address: 1931 DEERE AVE
City,State,Zip: IRVINE, CA 92606
Site ID: 413525
CERS ID: 10548862
CERS Description: Hazardous Waste Generator

HIST UST:

Name: ERICSON YACHTS INC
Address: 1931 DEERE AVE
City,State,Zip: IRVINE, CA 92714
File Number: 0002e8a7
URL: <https://documents.geotracker.waterboards.ca.gov/ustpdfs/pdf/0002e8a7.pdf>
Region: STATE
Facility ID: 00000054075
Facility Type: Other
Other Type: BOAT MFR.
Contact Name: HOWES DELBERT
Telephone: 7142507000
Owner Name: ERIKSON YACHTS INC.
Owner Address: 1931 DEERE AVE.
Owner City,St,Zip: IRVINE, CA 92714
Total Tanks: 0002

Tank Num: 001
Container Num: 1
Year Installed: Not reported
Tank Capacity: 00004000
Tank Used for: PRODUCT
Type of Fuel: Not reported
Container Construction Thickness: Not reported

Map ID
Direction
Distance
Elevation

MAP FINDINGS

Site

Database(s)

EDR ID Number
EPA ID Number

NEWPORT PRECISION OPTICS INC (Continued)

1000180990

Leak Detection: Stock Inventor

Tank Num: 002
Container Num: 002
Year Installed: Not reported
Tank Capacity: 00004000
Tank Used for: PRODUCT
Type of Fuel: Not reported
Container Construction Thickness: Not reported
Leak Detection: Stock Inventor

[Click here for Geo Tracker PDF:](#)

CORTESE:

Name: ERICSON YACHTS
Address: 1931 DEERE AVE
City,State,Zip: IRVINE, CA 92714
Region: CORTESE
Envirostor Id: Not reported
Global ID: T0605900404
Site/Facility Type: LUST CLEANUP SITE
Cleanup Status: COMPLETED - CASE CLOSED
Status Date: Not reported
Site Code: Not reported
Latitude: Not reported
Longitude: Not reported
Owner: Not reported
Enf Type: Not reported
Swat R: Not reported
Flag: active
Order No: Not reported
Waste Discharge System No: Not reported
Effective Date: Not reported
Region 2: Not reported
WID Id: Not reported
Solid Waste Id No: Not reported
Waste Management Uit Name: Not reported
File Name: Active Open

EMI:

Name: CYCLE INDUSTRIES INC
Address: 1931 DEERE AV
City,State,Zip: IRVINE, CA 92714
Year: 1987
County Code: 30
Air Basin: SC
Facility ID: 53129
Air District Name: SC
SIC Code: 2711
Air District Name: SOUTH COAST AQMD
Community Health Air Pollution Info System: Not reported
Consolidated Emission Reporting Rule: Not reported
Total Organic Hydrocarbon Gases Tons/Yr: 3
Reactive Organic Gases Tons/Yr: 1
Carbon Monoxide Emissions Tons/Yr: 0
NOX - Oxides of Nitrogen Tons/Yr: 0

Map ID
 Direction
 Distance
 Elevation

MAP FINDINGS

Site

Database(s)

EDR ID Number
 EPA ID Number

NEWPORT PRECISION OPTICS INC (Continued)

1000180990

SOX - Oxides of Sulphur Tons/Yr: 0
 Particulate Matter Tons/Yr: 0
 Part. Matter 10 Micrometers and Smllr Tons/Yr:0

HIST CORTESE:

edr_fname: ERICSON YACHTS
 edr_fadd1: 1931 DEERE
 City,State,Zip: IRVINE, CA 92714
 Region: CORTESE
 Facility County Code: 30
 Reg By: LTNKA
 Reg Id: 083000507T

CERS:

Name: ERICSON YACHTS
 Address: 1931 DEERE AVE
 City,State,Zip: IRVINE, CA 92714
 Site ID: 652500
 CERS ID: T0605900404
 CERS Description: Leaking Underground Storage Tank Cleanup Site

**BW367
 NNW
 1/4-1/2
 0.484 mi.
 2558 ft.**

**ERICSON YACHTS
 1931 DEERE AVE
 IRVINE, CA 92714
 Site 2 of 2 in cluster BW**

**UST FINDER RELEASE 1028953243
 N/A**

**Relative:
 Higher
 Actual:
 41 ft.**

UST FINDER RELEASE:

Object ID: 68414
 Facility ID: Not reported
 Lust ID: CAT0605900404
 Name: ERICSON YACHTS
 Address: 1931 DEERE AVE
 City,State,Zip: IRVINE, CA 92714
 Address Match Type: PointAddress
 Reported Date: Not reported
 Status: No Further Action
 Substance: Not reported
 Population within 1500ft: 0
 Domestic Wells within 1500ft: 0
 Land Use: Developed, High Intensity
 Within SPA: No
 SPA PWS Facility ID: Not reported
 SPA Water Type: Not reported
 SPA Facility Type: Not reported
 SPA HUC12: Not reported
 Within WHPA: No
 WHPA PWS Facility ID: Not reported
 WHPA Water Type: Not reported
 WHPA Facility Type: Not reported
 WHPA HUC12: Not reported
 Within 100yr Floodplain: Yes
 Tribe: Not reported
 EPA Region: 9
 NFA Letter 1: Not reported
 NFA Letter 2: Not reported
 NFA Letter 3: Not reported

Map ID
 Direction
 Distance
 Elevation

MAP FINDINGS

Site

Database(s)

EDR ID Number
 EPA ID Number

ERICSON YACHTS (Continued)

1028953243

NFA Letter 4: Not reported
 Closed With Residual Contaminate: Not reported
 Coordinate Source: Geocode
 X Coord: -117.84072
 Y Coord: 33.69913
 Latitude: 33.6991299999999
 Longitude: -117.84072

BU368
West
1/4-1/2
0.492 mi.
2600 ft.

Relative:
Lower

Actual:
35 ft.

EDWARDS LIFESCIENCES
17511 ARMSTRONG
IRVINE, CA 92614

Site 3 of 4 in cluster BU

CA CPS-SLIC **1004675629**
RCRA NonGen / NLR **CAR000075333**
FINDS
ECHO
CA DRYCLEANERS
CA EMI
CA HWTS
CA HAZNET
CA CIWQS
CA CERS

CPS-SLIC:
 Name: ORANGE COUNTY SOUTH BASIN - BAXTER HEALTHCARE
 Address: 17511 ARMSTRONG AVENUE
 City,State,Zip: IRVINE, CA 92714
 Region: STATE
Facility Status: Open - Remediation
 Status Date: 06/18/2009
 Global Id: SL188053851
 Lead Agency: SANTA ANA RWQCB (REGION 8)
 Lead Agency Case Number: Not reported
 Latitude: 33.6913681736026
 Longitude: -117.849389612675
 Case Type: Cleanup Program Site
 Case Worker: KMK
 Local Agency: Not reported
 RB Case Number: 1880500
 File Location: Regional Board
 Potential Media Affected: Other Groundwater (uses other than drinking water)
 Potential Contaminants of Concern: 1,4-Dioxane, Dichloroethene (DCE)
 EPA Region: 9
 Coordinate Source: Manual Entry on Screens
 Cuf Case: NO
 Quantity Released Gallons: Not reported
 Begin Date: 04/01/1994
 Leak Reported Date: 01/02/1965
 How Discovered: * GOV
 How Discovered Description: Not reported
 Discharge Source: Not reported
 Discharge Cause: Not reported
 Stop Method: Not reported
 Stop Description: Not reported
 No Further Action Date: Not reported
 CA Water Watershed Name: Santa Ana River - Lower Santa Ana River - East Coastal Plain (801.11)
 Dwr Groundwater Subbasin Name: Coastal Plain Of Orange County (8-001)
 Disadvantaged Community: Not reported
 CA Enviroscreen 3 Score: 71-75%
 CA Enviroscreen 4 Score: 60-65%
 Military DOD Site: No
 Facility Project Subtype: Not reported

Map ID
Direction
Distance
Elevation

MAP FINDINGS

Site

Database(s)

EDR ID Number
EPA ID Number

EDWARDS LIFESCIENCES (Continued)

1004675629

RWQCB Region: SANTA ANA RWQCB (REGION 8)
Site History: The site is a operational medical devices manufacturing facility. They have had contamination of soil and groundwater with 1,1,1-TCA. Limited soil removal in 1992 and SVE in 1992-94 was conducted. Groundwater extraction and treatment was conducted from 1999 to 2003. Quarterly groundwater monitoring is ongoing. A request for NFA in 2008 was denied due to discovery of 1,4-Dioxane in the groundwater. Additional investigation at the Site, its downgradient area and the former Baxter Bentley facility across Armstrong Avenue has demonstrated that the source of 1,4-Dioxane is at the Site. Additional cleanup of the groundwater for 1,4-Dioxane needs to be conducted. ISCO using persulfate has been selected as the remedy for groundwater cleanup. Pilot testing at the Site is ongoing as of Febraury 2012.

[Click here to access the California GeoTracker records for this facility:](#)

RCRA Listings:

Date Form Received by Agency:	20131118
Handler Name:	Edwards Lifesciences
Handler Address:	17511 ARMSTRONG
Handler City,State,Zip:	IRVINE, CA 92614
EPA ID:	CAR000075333
Contact Name:	RYAN BEREZICH
Contact Address:	17511 ARMSTRONG
Contact City,State,Zip:	IRVINE, CA 92614
Contact Telephone:	949-474-6430
Contact Fax:	Not reported
Contact Email:	Not reported
Contact Title:	FAC MGR
EPA Region:	09
Land Type:	Private
Federal Waste Generator Description:	Not a generator, verified
Non-Notifier:	Not reported
Biennial Report Cycle:	Not reported
Accessibility:	Not reported
Active Site Indicator:	Not reported
State District Owner:	Not reported
State District:	Not reported
Mailing Address:	1 EDWARDS WAY
Mailing City,State,Zip:	IRVINE, CA 92614
Owner Name:	Edwards Lifesciences
Owner Type:	Private
Operator Name:	Edwards Lifesciences
Operator Type:	Private
Short-Term Generator Activity:	No
Importer Activity:	No
Mixed Waste Generator:	No
Transporter Activity:	No
Transfer Facility Activity:	No
Recycler Activity with Storage:	No
Small Quantity On-Site Burner Exemption:	No
Smelting Melting and Refining Furnace Exemption:	No
Underground Injection Control:	No
Off-Site Waste Receipt:	No
Universal Waste Indicator:	No
Universal Waste Destination Facility:	No

Map ID
 Direction
 Distance
 Elevation

MAP FINDINGS

Site

Database(s)

EDR ID Number
 EPA ID Number

EDWARDS LIFESCIENCES (Continued)

1004675629

Federal Universal Waste:	No
Active Site State-Reg Handler:	---
Federal Facility Indicator:	Not reported
Hazardous Secondary Material Indicator:	NN
Sub-Part K Indicator:	Not reported
2018 GPRA Permit Baseline:	Not on the Baseline
2018 GPRA Renewals Baseline:	Not on the Baseline
202 GPRA Corrective Action Baseline:	No
Subject to Corrective Action Universe:	No
Non-TSDFs Where RCRA CA has Been Imposed Universe:	No
Corrective Action Priority Ranking:	No NCAPS ranking
Environmental Control Indicator:	No
Institutional Control Indicator:	No
Human Exposure Controls Indicator:	N/A
Groundwater Controls Indicator:	N/A
Significant Non-Complier Universe:	No
Unaddressed Significant Non-Complier Universe:	No
Addressed Significant Non-Complier Universe:	No
Significant Non-Complier With a Compliance Schedule Universe:	No
Financial Assurance Required:	Not reported
Handler Date of Last Change:	20131203
Recognized Trader-Importer:	No
Recognized Trader-Exporter:	No
Importer of Spent Lead Acid Batteries:	No
Exporter of Spent Lead Acid Batteries:	No
Recycler Activity Without Storage:	Not reported
Manifest Broker:	Not reported
Sub-Part P Indicator:	No

Hazardous Waste Summary:

Waste Code:	D000
Waste Description:	Not Defined
Waste Code:	D001
Waste Description:	Ignitable Waste
Waste Code:	D002
Waste Description:	Corrosive Waste
Waste Code:	D003
Waste Description:	Reactive Waste
Waste Code:	D004
Waste Description:	Arsenic
Waste Code:	D005
Waste Description:	Barium
Waste Code:	D006
Waste Description:	Cadmium
Waste Code:	D007
Waste Description:	Chromium
Waste Code:	D008
Waste Description:	Lead

Map ID
Direction
Distance
Elevation

MAP FINDINGS

Site

Database(s)

EDR ID Number
EPA ID Number

EDWARDS LIFESCIENCES (Continued)

1004675629

Waste Code:	D009
Waste Description:	Mercury
Waste Code:	D018
Waste Description:	Benzene
Waste Code:	D021
Waste Description:	Chlorobenzene
Waste Code:	D022
Waste Description:	Chloroform
Waste Code:	D027
Waste Description:	1,4-Dichlorobenzene
Waste Code:	D029
Waste Description:	1,1-Dichloroethylene
Waste Code:	D030
Waste Description:	2,4-Dinitrotoluene
Waste Code:	D031
Waste Description:	Heptachlor (And Its Epoxide)
Waste Code:	D032
Waste Description:	Hexachlorobenzene
Waste Code:	D034
Waste Description:	Hexachloroethane
Waste Code:	D035
Waste Description:	Methyl Ethyl Ketone
Waste Code:	D036
Waste Description:	Nitrobenzene
Waste Code:	D037
Waste Description:	Pentachlorophenol
Waste Code:	D039
Waste Description:	Tetrachloroethylene
Waste Code:	D040
Waste Description:	Trichlorethylene
Waste Code:	D043
Waste Description:	Vinyl Chloride
Waste Code:	F001
Waste Description:	The Following Spent Halogenated Solvents Used In Degreasing: Tetrachloroethylene, Trichlorethylene, Methylene Chloride, 1,1,1-Trichloroethane, Carbon Tetrachloride And Chlorinated Fluorocarbons; All Spent Solvent Mixtures/Blends Used In Degreasing Containing, Before Use, A Total Of Ten Percent Or More (By Volume) Of One Or More Of The Above Halogenated Solvents Or Those Solvents Listed In F002, F004, And F005; And Still Bottoms From The Recovery Of These Spent Solvents And Spent Solvent Mixtures.

Map ID
Direction
Distance
Elevation

MAP FINDINGS

Site

Database(s)

EDR ID Number
EPA ID Number

EDWARDS LIFESCIENCES (Continued)

1004675629

Waste Code: F002
Waste Description: The Following Spent Halogenated Solvents: Tetrachloroethylene, Methylene Chloride, Trichloroethylene, 1,1,1-Trichloroethane, Chlorobenzene, 1,1,2-Trichloro-1,2,2-Trifluoroethane, Ortho-Dichlorobenzene, Trichlorofluoromethane, And 1,1,2, Trichloroethane; All Spent Solvent Mixtures/Blends Containing, Before Use, A Total Of Ten Percent Or More (By Volume) Of One Or More Of The Above Halogenated Solvents Or Those Solvents Listed In F001, F004, And F005; And Still Bottoms From The Recovery Of These Spent Solvents And Spent Solvent Mixtures.

Waste Code: F003
Waste Description: The Following Spent Nonhalogenated Solvents: Xylene, Acetone, Ethyl Acetate, Ethyl Benzene, Ethyl Ether, Methyl Isobutyl Ketone, N-Butyl Alcohol, Cyclohexanone, And Methanol; All Spent Solvent Mixtures/Blends Containing, Before Use, Only The Above Spent Nonhalogenated Solvents; And All Spent Solvent Mixtures/Blends Containing, Before Use, One Or More Of The Above Nonhalogenated Solvents, And A Total Of Ten Percent Or More (By Volume) Of One Or More Of Those Solvents Listed In F001, F002, F004, And F005; And Still Bottoms From The Recovery Of These Spent Solvents And Spent Solvent Mixtures.

Waste Code: F004
Waste Description: The Following Spent Nonhalogenated Solvents: Cresols, Cresylic Acid, And Nitrobenzene; And The Still Bottoms From The Recovery Of These Solvents; All Spent Solvent Mixtures/Blends Containing, Before Use, A Total Of Ten Percent Or More (By Volume) Of One Or More Of The Above Nonhalogenated Solvents Or Those Solvents Listed In F001, F002, And F005; And Still Bottoms From The Recovery Of These Spent Solvents And Spent Solvent Mixtures.

Waste Code: F005
Waste Description: The Following Spent Nonhalogenated Solvents: Toluene, Methyl Ethyl Ketone, Carbon Disulfide, Isobutanol, Pyridine, Benzene, 2-Ethoxyethanol, And 2-Nitropropane; All Spent Solvent Mixtures/Blends Containing, Before Use, A Total Of Ten Percent Or More (By Volume) Of One Or More Of The Above Nonhalogenated Solvents Or Those Solvents Listed In F001, F002, Or F004; And Still Bottoms From The Recovery Of These Spent Solvents And Spent Solvent Mixtures.

Waste Code: F006
Waste Description: Wastewater Treatment Sludges From Electroplating Operations, Except From The Following Processes: (1) Sulfuric Acid Anodizing Of Aluminum; (2) Tin Plating On Carbon Steel; (3) Zinc Plating (Segregated Basis) On Carbon Steel; (4) Aluminum Or Zinc-Aluminum Plating On Carbon Steel; (5) Cleaning/Stripping Associated With Tin, Zinc, And Aluminum Plating On Carbon Steel; And (6) Chemical Etching And Milling Of Aluminum.

Waste Code: F021
Waste Description: Wastes (Except Wastewater And Spent Carbon From Hydrogen Chloride Purification) From The Production Or Manufacturing Use (As A Reactant, Chemical Intermediate, Or Component In A Formulating Process) Of Pentachlorophenol, Or Of Intermediates Used To Produce Derivatives.

Waste Code: F024

Map ID
Direction
Distance
Elevation

MAP FINDINGS

Site

Database(s)

EDR ID Number
EPA ID Number

EDWARDS LIFESCIENCES (Continued)

1004675629

Waste Description: Process Wastes Including, But Not Limited To, Distillation Residues, Heavy Ends, Tars, And Reactor Clean-Out Wastes From The Production Of Certain Chlorinated Aliphatic Hydrocarbons By Free Radical Catalyzed Processes. These Chlorinated Aliphatic Hydrocarbons Are Those Having Carbon Chain Lengths Ranging From One To, And Including Five, With Varying Amounts And Positions Of Chlorine Substitution. (This Listing Does Not Include Wastewaters, Wastewater Treatment Sludge, Spent Catalysts, And Wastes Listed In Sections 261.31. Or 261.32)

Waste Code: P030
Waste Description: Cyanides (Soluble Cyanide Salts), Not Otherwise Specified

Waste Code: P098
Waste Description: Potassium Cyanide (Or) Potassium Cyanide K(Cn)

Waste Code: U115
Waste Description: Ethylene Oxide (I,T) (Or) Oxirane (I,T)

Handler - Owner Operator:

Owner/Operator Indicator: Owner
Owner/Operator Name: EDWARDS LIFESCIENCES
Legal Status: Private
Date Became Current: Not reported
Date Ended Current: Not reported
Owner/Operator Address: 17221 REDHILL
Owner/Operator City,State,Zip: IRVINE, CA 92614
Owner/Operator Telephone: 949-250-5005
Owner/Operator Telephone Ext: Not reported
Owner/Operator Fax: Not reported
Owner/Operator Email: Not reported

Owner/Operator Indicator: Operator
Owner/Operator Name: EDWARDS LIFESCIENCES
Legal Status: Private
Date Became Current: 19000101
Date Ended Current: Not reported
Owner/Operator Address: Not reported
Owner/Operator City,State,Zip: Not reported
Owner/Operator Telephone: Not reported
Owner/Operator Telephone Ext: Not reported
Owner/Operator Fax: Not reported
Owner/Operator Email: Not reported

Owner/Operator Indicator: Owner
Owner/Operator Name: EDWARDS LIFESCIENCES
Legal Status: Private
Date Became Current: Not reported
Date Ended Current: Not reported
Owner/Operator Address: 17221 REDHILL
Owner/Operator City,State,Zip: IRVINE, CA 92614
Owner/Operator Telephone: 949-250-5005
Owner/Operator Telephone Ext: Not reported
Owner/Operator Fax: Not reported
Owner/Operator Email: Not reported

Historic Generators:

Map ID
Direction
Distance
Elevation

MAP FINDINGS

Site

Database(s)

EDR ID Number
EPA ID Number

EDWARDS LIFESCIENCES (Continued)

1004675629

Receive Date: 20000608
Handler Name: EDWARDS LIFESCIENCES
Federal Waste Generator Description: Small Quantity Generator
State District Owner: Not reported
Large Quantity Handler of Universal Waste: No
Recognized Trader Importer: No
Recognized Trader Exporter: No
Spent Lead Acid Battery Importer: No
Spent Lead Acid Battery Exporter: No
Current Record: No
Non Storage Recycler Activity: Not reported
Electronic Manifest Broker: Not reported

Receive Date: 20131118
Handler Name: EDWARDS LIFESCIENCES
Federal Waste Generator Description: Not a generator, verified
State District Owner: Not reported
Large Quantity Handler of Universal Waste: No
Recognized Trader Importer: No
Recognized Trader Exporter: No
Spent Lead Acid Battery Importer: No
Spent Lead Acid Battery Exporter: No
Current Record: Yes
Non Storage Recycler Activity: Not reported
Electronic Manifest Broker: Not reported

List of NAICS Codes and Descriptions:

NAICS Code: 33451
NAICS Description: NAVIGATIONAL, MEASURING, ELECTROMEDICAL, AND CONTROL INSTRUMENTS MANUFACTURING

Facility Has Received Notices of Violations:

Violations: No Violations Found

Evaluation Action Summary:

Evaluations: No Evaluations Found

FINDS:

Registry ID: 110071047104

[Click Here for FRS Facility Detail Report:](#)

Environmental Interest/Information System:

The Resource Conservation and Recovery Act Information System (RCRAInfo) is EPA's comprehensive information system in support of the Resource Conservation and Recovery Act (RCRA) of 1976 and the Hazardous and Solid Waste Amendments (HSWA) of 1984. It tracks many types of information about generators, transporters, treaters, storers, and disposers of hazardous waste. California's Hazardous Waste Tracking System Data Mart (HWTS-DATAMART) provides information on hazardous waste shipments for generators, transporters, and treatment, storage, and disposal facilities.

Registry ID: 110002332547

Map ID
Direction
Distance
Elevation

MAP FINDINGS

Site

Database(s)

EDR ID Number
EPA ID Number

EDWARDS LIFESCIENCES (Continued)

1004675629

[Click Here for FRS Facility Detail Report:](#)

Environmental Interest/Information System:

All generators and treatment, storage, and disposal (TSD) facilities who handle hazardous waste are required to report to the EPA Administrator at least once every two years. The data collected is used to create the National Biennial Resource Conservation and Recovery Act (RCRA) Hazardous Waste Report. This data is processed within the RCRA Information (RCRAInfo) database

THE EMISSION INVENTORY SYSTEM (EIS) MAINTAINS AN INVENTORY OF LARGE STATIONARY SOURCES AND VOLUNTARILY-REPORTED SMALLER SOURCES OF AIR POINT POLLUTANT EMITTERS. IT CONTAINS INFORMATION ABOUT FACILITY SITES AND THEIR PHYSICAL LOCATION, EMISSIONS UNITS, EMISSIONS PROCESSES, RELEASE POINTS, CONTROL APPROACHES, AND REGULATIONS. FACILITY INVENTORY DATA ARE KEPT SEPARATE FROM THE EMISSIONS DATA AND HAVE STABLE IDENTIFIERS TO IMPROVE CONTINUITY FROM YEAR TO YEAR AND TO HELP IDENTIFY DUPLICATE OR MISSING FACILITIES

The Toxic Release Inventory System (TRIS) is a publicly available EPA database reported annually by certain covered industry groups, as well as federal facilities. It contains information about more than 650 toxic chemicals that are being used, manufactured, treated, transported, or released into the environment, and includes information about waste management and pollution prevention activities.

The California Environmental Protection Agency (CalEPA) has recently implemented a new data warehouse system (nSite). This data warehouse combines and merges facility and site information from five different systems managed within CalEPA. The five systems are: California Environmental Reporting System (CERS), EnviroStor, GeoTracker, California Integrated Water Quality System (CIWQS), and Toxic Release Inventory (TRI).

The Department of Labor, Occupational Safety and Health Administration information system consists of inspection case detail for approximately 100,000 OSHA inspections conducted annually. The FRS dataset includes facilities that had inspections within the last 7 years within the mining, oil and gas, utilities, and manufacturing sectors.

The National Pollutant Discharge Elimination System (NPDES) module of the Integrated Compliance Information System (ICIS). Under NPDES, all facilities that discharge pollutants from any point source into waters of the United States are required to obtain a permit. The permit will likely contain limits on what can be discharged, impose monitoring and reporting requirements, and include other provisions to ensure that the discharge does not adversely affect water quality.

The Resource Conservation and Recovery Act Information System (RCRAInfo) is EPA's comprehensive information system in support of the Resource Conservation and Recovery Act (RCRA) of 1976 and the Hazardous and Solid Waste Amendments (HSWA) of 1984. It tracks many types of information about generators, transporters, treaters, storers, and disposers of hazardous waste.

California's Hazardous Waste Tracking System Data Mart (HWTS-DATAMART) provides information on hazardous waste shipments for generators, transporters, and treatment, storage, and disposal facilities.

[Click this hyperlink](#) while viewing on your computer to access additional FINDS: detail in the EDR Site Report.

Map ID
Direction
Distance
Elevation

MAP FINDINGS

Site

Database(s)

EDR ID Number
EPA ID Number

EDWARDS LIFESCIENCES (Continued)

1004675629

ECHO:

Envid: 1004675629
Registry ID: 110002332547
DFR URL: <http://echo.epa.gov/detailed-facility-report?fid=110002332547>
Name: BAXTER HEALTHCARE CORP BENTLEY DIV
Address: 17511 ARMSTRONG AVE
City,State,Zip: IRVINE, CA 92614

DRYCLEAN SOUTH COAST:

Name: BAXTER HEALTHCARE CORPORATION
Address: 17511 ARMSTRONG AVE
City,State,Zip: IRVINE, CA 92614
Facility ID: 3100
Application Number: 101534
Permit Number: M29352
Status: Active
Representative Name: PAULA HOANG
Representative Telephone: 949 4746487
Permit Status: INACTIVE
BCAT Number: 000236
BCAT Description: DRY CLEANING EQUIP FLUOROCARBON
CCAT Number: 10
CCAT Description: SOLVATION UNIT
UTM East: 421.33999634
UTM North: 3728
Application Date: 10/13/1982
PO Issue Date: 02/09/1983
NAICS Code: 339112
SIC Code: 3841

Name: BAXTER HEALTHCARE CORPORATION
Address: 17511 ARMSTRONG AVE
City,State,Zip: IRVINE, CA 92614
Facility ID: 3100
Application Number: 111039
Permit Number: M45656
Status: Active
Representative Name: PAULA HOANG
Representative Telephone: 949 4746487
Permit Status: INACTIVE
BCAT Number: 000236
BCAT Description: DRY CLEANING EQUIP FLUOROCARBON
CCAT Number: 04
CCAT Description: VAPOR RECOVERY UNIT COMPRESS & CONDENSE
UTM East: 421.33999634
UTM North: 3728
Application Date: 06/07/1983
PO Issue Date: 08/28/1985
NAICS Code: 339112
SIC Code: 3841

Name: BAXTER HEALTHCARE CORPORATION
Address: 17511 ARMSTRONG AVE
City,State,Zip: IRVINE, CA 92614
Facility ID: 3100
Application Number: 00222A

Map ID
Direction
Distance
Elevation

MAP FINDINGS

Site

Database(s)

EDR ID Number
EPA ID Number

EDWARDS LIFESCIENCES (Continued)

1004675629

Permit Number: S00517
Status: Active
Representative Name: PAULA HOANG
Representative Telephone: 949 4746487
Permit Status: INACTIVE
BCAT Number: 000234
BCAT Description: DRY CLEANING EQUIP PERCHLOROETHYLENE
CCAT Number: Not reported
CCAT Description: Not reported
UTM East: 421.33999634
UTM North: 3728
Application Date: 12/31/9999
PO Issue Date: 09/19/1977
NAICS Code: 339112
SIC Code: 3841

Name: BAXTER HEALTHCARE CORPORATION
Address: 17511 ARMSTRONG AVE
City,State,Zip: IRVINE, CA 92614
Facility ID: 3100
Application Number: 08629A
Permit Number: S06352
Status: Active
Representative Name: PAULA HOANG
Representative Telephone: 949 4746487
Permit Status: INACTIVE
BCAT Number: 000234
BCAT Description: DRY CLEANING EQUIP PERCHLOROETHYLENE
CCAT Number: Not reported
CCAT Description: Not reported
UTM East: 421.33999634
UTM North: 3728
Application Date: 12/31/9999
PO Issue Date: 02/26/1981
NAICS Code: 339112
SIC Code: 3841

Name: BAXTER HEALTHCARE CORPORATION
Address: 17511 ARMSTRONG AVE
City,State,Zip: IRVINE, CA 92614
Facility ID: 3100
Application Number: 08630A
Permit Number: S06353
Status: Active
Representative Name: PAULA HOANG
Representative Telephone: 949 4746487
Permit Status: INACTIVE
BCAT Number: 000234
BCAT Description: DRY CLEANING EQUIP PERCHLOROETHYLENE
CCAT Number: Not reported
CCAT Description: Not reported
UTM East: 421.33999634
UTM North: 3728
Application Date: 12/31/9999
PO Issue Date: 02/26/1981
NAICS Code: 339112
SIC Code: 3841

Map ID
Direction
Distance
Elevation

MAP FINDINGS

Site

Database(s)

EDR ID Number
EPA ID Number

EDWARDS LIFESCIENCES (Continued)

1004675629

Name: BAXTER HEALTHCARE CORPORATION
Address: 17511 ARMSTRONG AVE
City,State,Zip: IRVINE, CA 92614
Facility ID: 3100
Application Number: 16148X
Permit Number: 766148
Status: Active
Representative Name: PAULA HOANG
Representative Telephone: 949 4746487
Permit Status: INACTIVE
BCAT Number: 000234
BCAT Description: DRY CLEANING EQUIP PERCHLOROETHYLENE
CCAT Number: Not reported
CCAT Description: Not reported
UTM East: 421.33999634
UTM North: 3728
Application Date: 12/31/9999
PO Issue Date: 05/07/1976
NAICS Code: 339112
SIC Code: 3841

EMI:

Name: BAXTER HEALTHCARE CORPORATION
Address: 17511 ARMSTRONG AVE
City,State,Zip: IRVINE, CA 92614
Year: 2011
County Code: 30
Air Basin: SC
Facility ID: 3100
Air District Name: SC
SIC Code: 3841
Air District Name: SOUTH COAST AQMD
Community Health Air Pollution Info System: Not reported
Consolidated Emission Reporting Rule: Not reported
Total Organic Hydrocarbon Gases Tons/Yr: 4.6907234661
Reactive Organic Gases Tons/Yr: 4.63979
Carbon Monoxide Emissions Tons/Yr: 0.01836
NOX - Oxides of Nitrogen Tons/Yr: 0.06183
SOX - Oxides of Sulphur Tons/Yr: 0.00085
Particulate Matter Tons/Yr: 0.004450108
Part. Matter 10 Micrometers and Smlr Tons/Yr:0.0043576528444

Name: BAXTER HEALTHCARE CORPORATION
Address: 17511 ARMSTRONG AVE
City,State,Zip: IRVINE, CA 92614
Year: 2012
County Code: 30
Air Basin: SC
Facility ID: 800018
Air District Name: SC
SIC Code: 3841
Air District Name: SOUTH COAST AQMD
Community Health Air Pollution Info System: Not reported
Consolidated Emission Reporting Rule: Not reported
Total Organic Hydrocarbon Gases Tons/Yr: 4.375530833
Reactive Organic Gases Tons/Yr: 4.14863
Carbon Monoxide Emissions Tons/Yr: 0.00051

Map ID
Direction
Distance
Elevation

MAP FINDINGS

Site

Database(s)

EDR ID Number
EPA ID Number

EDWARDS LIFESCIENCES (Continued)

1004675629

NOX - Oxides of Nitrogen Tons/Yr: 0.00234
SOX - Oxides of Sulphur Tons/Yr: 1.05e-006
Particulate Matter Tons/Yr: 0.00016
Part. Matter 10 Micrometers and Smlr Tons/Yr:0.00015616

Name: BAXTER HEALTHCARE CORPORATION
Address: 17511 ARMSTRONG AVE
City,State,Zip: IRVINE, CA 92614
Year: 2013
County Code: 30
Air Basin: SC
Facility ID: 800018
Air District Name: SC
SIC Code: 3841
Air District Name: SOUTH COAST AQMD
Community Health Air Pollution Info System: Not reported
Consolidated Emission Reporting Rule: Not reported
Total Organic Hydrocarbon Gases Tons/Yr: 0.0023507642165
Reactive Organic Gases Tons/Yr: 0.002240323
Carbon Monoxide Emissions Tons/Yr: 0
NOX - Oxides of Nitrogen Tons/Yr: 5e-006
SOX - Oxides of Sulphur Tons/Yr: 0
Particulate Matter Tons/Yr: 0
Part. Matter 10 Micrometers and Smlr Tons/Yr:0

HWTS:

Name: EDWARDS LIFESCIENCES
Address: 17511 ARMSTRONG
Address 2: Not reported
City,State,Zip: IRVINE, CA 92614
EPA ID: CAR000075333
Inactive Date: 06/30/2007
Create Date: 04/03/2001
Last Act Date: Not reported
Mailing Name: Not reported
Mailing Address: 17511 ARMSTRONG
Mailing Address 2: Not reported
Mailing City,State,Zip: IRVINE, CA 926140000
Owner Name: EDWARDS LIFESCIENCES
Owner Address: ONE EDWARDS WAY
Owner Address 2: Not reported
Owner City,State,Zip: IRVINE, CA 926140000
Owner Phone: Not reported
Owner Fax: Not reported
Contact Name: MATT DESROSIER/EHS MANAGER
Contact Address: ONE EDWARDS WAY
Contact Address 2: Not reported
City,State,Zip: IRVINE, CA 926140000
Contact Phone: Not reported
Contact Fax: Not reported
Facility Status: Inactive
Facility Type: PERMANENT
Category: FEDERAL
Latitude: 33.690811
Longitude: -117.848713

Map ID
Direction
Distance
Elevation

MAP FINDINGS

Site

Database(s)

EDR ID Number
EPA ID Number

EDWARDS LIFESCIENCES (Continued)

1004675629

HAZNET:

Name: EDWARDS LIFESCIENCES
Address: 17511 ARMSTRONG
Address 2: Not reported
City, State, Zip: IRVINE, CA 926140000
Contact: MATT DESROSIER/EHS MANAGER
Telephone: 9492503611
Mailing Name: Not reported
Mailing Address: 17511 ARMSTRONG

Year: 2003
Gepaid: CAR000075333
TSD EPA ID: CAD008302903
CA Waste Code: 352 - Other organic solids
Disposal Method: H01 - Transfer Station
Tons: 0.025

Year: 2003
Gepaid: CAR000075333
TSD EPA ID: CAD008302903
CA Waste Code: 212 - Oxygenated solvents (acetone, butanol, ethyl acetate, etc.)
Disposal Method: R01 - Recycler
Tons: 0.32

Year: 2002
Gepaid: CAR000075333
TSD EPA ID: CAD008302903
CA Waste Code: 212 - Oxygenated solvents (acetone, butanol, ethyl acetate, etc.)
Disposal Method: R01 - Recycler
Tons: 0.47

Year: 2002
Gepaid: CAR000075333
TSD EPA ID: CAD008302903
CA Waste Code: 352 - Other organic solids
Disposal Method: H01 - Transfer Station
Tons: 0.0375

Year: 2002
Gepaid: CAR000075333
TSD EPA ID: CAD008302903
CA Waste Code: 341 - Organic liquids (nonsolvents) with halogens
Disposal Method: H01 - Transfer Station
Tons: 0.2

Year: 2002
Gepaid: CAR000075333
TSD EPA ID: CAD008302903
CA Waste Code: 331 - Off-specification, aged or surplus organics
Disposal Method: H01 - Transfer Station
Tons: 0.2

Year: 2002
Gepaid: CAR000075333
TSD EPA ID: CAD008302903
CA Waste Code: 551 - Laboratory waste chemicals
Disposal Method: R01 - Recycler

Map ID
Direction
Distance
Elevation

MAP FINDINGS

Site

Database(s)

EDR ID Number
EPA ID Number

EDWARDS LIFESCIENCES (Continued)

1004675629

Tons:	0.03
Year:	2001
Gepaid:	CAR000075333
TSD EPA ID:	CAD008302903
CA Waste Code:	352 - Other organic solids
Disposal Method:	H01 - Transfer Station
Tons:	0.01
Year:	2001
Gepaid:	CAR000075333
TSD EPA ID:	CAD008302903
CA Waste Code:	221 - Waste oil and mixed oil
Disposal Method:	R01 - Recycler
Tons:	0.32
Year:	2001
Gepaid:	CAR000075333
TSD EPA ID:	CAD008302903
CA Waste Code:	214 - Unspecified solvent mixture
Disposal Method:	H01 - Transfer Station
Tons:	0.12

[Click this hyperlink](#) while viewing on your computer to access 15 additional CA HAZNET: record(s) in the EDR Site Report.

Additional Info:

Year:	2003
Gen EPA ID:	CAR000075333
Shipment Date:	20030307
Creation Date:	6/22/2003 18:31:48
Receipt Date:	20030314
Manifest ID:	20050656
Trans EPA ID:	NJD080631369
Trans Name:	Not reported
Trans 2 EPA ID:	Not reported
Trans 2 Name:	Not reported
TSD EPA ID:	CAD008302903
Trans Name:	Not reported
TSD EPA Alt EPA ID:	CAD008302903
TSD EPA Alt Name:	Not reported
Waste Code Description:	212 - Oxygenated solvents (acetone, butanol, ethyl acetate, etc.
RCRA Code:	F003
Meth Code:	R01 - Recycler
Quantity Tons:	0.2
Waste Quantity:	400
Quantity Unit:	P
Additional Code 1:	Not reported
Additional Code 2:	Not reported
Additional Code 3:	Not reported
Additional Code 4:	Not reported
Additional Code 5:	Not reported
Shipment Date:	20030307
Creation Date:	6/22/2003 18:31:48

Map ID
Direction
Distance
Elevation

MAP FINDINGS

Site

Database(s)

EDR ID Number
EPA ID Number

EDWARDS LIFESCIENCES (Continued)

1004675629

Receipt Date:	20030314
Manifest ID:	20050656
Trans EPA ID:	NJD080631369
Trans Name:	Not reported
Trans 2 EPA ID:	Not reported
Trans 2 Name:	Not reported
TSDf EPA ID:	CAD008302903
Trans Name:	Not reported
TSDf Alt EPA ID:	CAD008302903
TSDf Alt Name:	Not reported
Waste Code Description:	352 - Other organic solids
RCRA Code:	F005
Meth Code:	H01 - Transfer Station
Quantity Tons:	0.01
Waste Quantity:	20
Quantity Unit:	P
Additional Code 1:	Not reported
Additional Code 2:	Not reported
Additional Code 3:	Not reported
Additional Code 4:	Not reported
Additional Code 5:	Not reported
Shipment Date:	20030131
Creation Date:	5/18/2003 14:30:16
Receipt Date:	20030214
Manifest ID:	20050663
Trans EPA ID:	NJD080631369
Trans Name:	Not reported
Trans 2 EPA ID:	Not reported
Trans 2 Name:	Not reported
TSDf EPA ID:	CAD008302903
Trans Name:	Not reported
TSDf Alt EPA ID:	CAD008302903
TSDf Alt Name:	Not reported
Waste Code Description:	212 - Oxygenated solvents (acetone, butanol, ethyl acetate, etc.
RCRA Code:	D001
Meth Code:	R01 - Recycler
Quantity Tons:	0.12
Waste Quantity:	240
Quantity Unit:	P
Additional Code 1:	Not reported
Additional Code 2:	Not reported
Additional Code 3:	Not reported
Additional Code 4:	Not reported
Additional Code 5:	Not reported
Shipment Date:	20030131
Creation Date:	5/18/2003 14:30:16
Receipt Date:	20030214
Manifest ID:	20050663
Trans EPA ID:	NJD080631369
Trans Name:	Not reported
Trans 2 EPA ID:	Not reported
Trans 2 Name:	Not reported
TSDf EPA ID:	CAD008302903
Trans Name:	Not reported
TSDf Alt EPA ID:	CAD008302903

Map ID
Direction
Distance
Elevation

MAP FINDINGS

Site

Database(s)

EDR ID Number
EPA ID Number

EDWARDS LIFESCIENCES (Continued)

1004675629

TSDF Alt Name: Not reported
Waste Code Description: 352 - Other organic solids
RCRA Code: F003
Meth Code: H01 - Transfer Station
Quantity Tons: 0.015
Waste Quantity: 30
Quantity Unit: P
Additional Code 1: Not reported
Additional Code 2: Not reported
Additional Code 3: Not reported
Additional Code 4: Not reported
Additional Code 5: Not reported

Additional Info:

Year: 2002
Gen EPA ID: CAR000075333

Shipment Date: 20020927
Creation Date: 2/11/2003 18:31:24
Receipt Date: 20021003
Manifest ID: 20050583
Trans EPA ID: NJD080631369
Trans Name: Not reported
Trans 2 EPA ID: Not reported
Trans 2 Name: Not reported
TSDF EPA ID: CAD008302903
Trans Name: Not reported
TSDF Alt EPA ID: Not reported
TSDF Alt Name: Not reported
Waste Code Description: 212 - Oxygenated solvents (acetone, butanol, ethyl acetate, etc.)
RCRA Code: D001
Meth Code: R01 - Recycler
Quantity Tons: 0.12
Waste Quantity: 240
Quantity Unit: P
Additional Code 1: Not reported
Additional Code 2: Not reported
Additional Code 3: Not reported
Additional Code 4: Not reported
Additional Code 5: Not reported

Shipment Date: 20020927
Creation Date: 2/11/2003 18:31:24
Receipt Date: 20021003
Manifest ID: 20050583
Trans EPA ID: NJD080631369
Trans Name: Not reported
Trans 2 EPA ID: Not reported
Trans 2 Name: Not reported
TSDF EPA ID: CAD008302903
Trans Name: Not reported
TSDF Alt EPA ID: Not reported
TSDF Alt Name: Not reported
Waste Code Description: 352 - Other organic solids
RCRA Code: F003
Meth Code: H01 - Transfer Station
Quantity Tons: 0.015

Map ID
Direction
Distance
Elevation

MAP FINDINGS

Site

Database(s)

EDR ID Number
EPA ID Number

EDWARDS LIFESCIENCES (Continued)

1004675629

Waste Quantity:	30
Quantity Unit:	P
Additional Code 1:	Not reported
Additional Code 2:	Not reported
Additional Code 3:	Not reported
Additional Code 4:	Not reported
Additional Code 5:	Not reported
Shipment Date:	20020719
Creation Date:	1/21/2003 18:31:48
Receipt Date:	20020725
Manifest ID:	20440969
Trans EPA ID:	NJD080631369
Trans Name:	Not reported
Trans 2 EPA ID:	Not reported
Trans 2 Name:	Not reported
TSDf EPA ID:	CAD008302903
Trans Name:	Not reported
TSDf Alt EPA ID:	Not reported
TSDf Alt Name:	Not reported
Waste Code Description:	212 - Oxygenated solvents (acetone, butanol, ethyl acetate, etc.
RCRA Code:	F003
Meth Code:	R01 - Recycler
Quantity Tons:	0.2
Waste Quantity:	400
Quantity Unit:	P
Additional Code 1:	Not reported
Additional Code 2:	Not reported
Additional Code 3:	Not reported
Additional Code 4:	Not reported
Additional Code 5:	Not reported
Shipment Date:	20020503
Creation Date:	7/17/2002 18:35:51
Receipt Date:	20020509
Manifest ID:	20440854
Trans EPA ID:	NJD080631369
Trans Name:	Not reported
Trans 2 EPA ID:	Not reported
Trans 2 Name:	Not reported
TSDf EPA ID:	CAD008302903
Trans Name:	Not reported
TSDf Alt EPA ID:	Not reported
TSDf Alt Name:	Not reported
Waste Code Description:	212 - Oxygenated solvents (acetone, butanol, ethyl acetate, etc.
RCRA Code:	F003
Meth Code:	R01 - Recycler
Quantity Tons:	0.15
Waste Quantity:	300
Quantity Unit:	P
Additional Code 1:	Not reported
Additional Code 2:	Not reported
Additional Code 3:	Not reported
Additional Code 4:	Not reported
Additional Code 5:	Not reported
Shipment Date:	20020503

Map ID
Direction
Distance
Elevation

MAP FINDINGS

Site

Database(s)

EDR ID Number
EPA ID Number

EDWARDS LIFESCIENCES (Continued)

1004675629

Creation Date:	7/17/2002 18:35:51
Receipt Date:	20020509
Manifest ID:	20440854
Trans EPA ID:	NJD080631369
Trans Name:	Not reported
Trans 2 EPA ID:	Not reported
Trans 2 Name:	Not reported
TSDf EPA ID:	CAD008302903
Trans Name:	Not reported
TSDf Alt EPA ID:	Not reported
TSDf Alt Name:	Not reported
Waste Code Description:	352 - Other organic solids
RCRA Code:	F003
Meth Code:	H01 - Transfer Station
Quantity Tons:	0.0225
Waste Quantity:	45
Quantity Unit:	P
Additional Code 1:	Not reported
Additional Code 2:	Not reported
Additional Code 3:	Not reported
Additional Code 4:	Not reported
Additional Code 5:	Not reported
Shipment Date:	20020125
Creation Date:	3/7/2002 0:00:00
Receipt Date:	20020130
Manifest ID:	20440623
Trans EPA ID:	NJD080631369
Trans Name:	Not reported
Trans 2 EPA ID:	Not reported
Trans 2 Name:	Not reported
TSDf EPA ID:	CAD008302903
Trans Name:	Not reported
TSDf Alt EPA ID:	Not reported
TSDf Alt Name:	Not reported
Waste Code Description:	331 - Off-specification, aged, or surplus organics
RCRA Code:	Not reported
Meth Code:	H01 - Transfer Station
Quantity Tons:	0.2
Waste Quantity:	400
Quantity Unit:	P
Additional Code 1:	Not reported
Additional Code 2:	Not reported
Additional Code 3:	Not reported
Additional Code 4:	Not reported
Additional Code 5:	Not reported
Shipment Date:	20020125
Creation Date:	3/7/2002 0:00:00
Receipt Date:	20020130
Manifest ID:	20440623
Trans EPA ID:	NJD080631369
Trans Name:	Not reported
Trans 2 EPA ID:	Not reported
Trans 2 Name:	Not reported
TSDf EPA ID:	CAD008302903
Trans Name:	Not reported

Map ID
Direction
Distance
Elevation

MAP FINDINGS

Site

Database(s)

EDR ID Number
EPA ID Number

EDWARDS LIFESCIENCES (Continued)

1004675629

TSDF Alt EPA ID: Not reported
TSDF Alt Name: Not reported
Waste Code Description: 551 - Laboratory waste chemicals 561 Detergent and soap
RCRA Code: D001
Meth Code: R01 - Recycler
Quantity Tons: 0.03
Waste Quantity: 60
Quantity Unit: P
Additional Code 1: Not reported
Additional Code 2: Not reported
Additional Code 3: Not reported
Additional Code 4: Not reported
Additional Code 5: Not reported

Shipment Date: 20020125
Creation Date: 3/7/2002 0:00:00
Receipt Date: 20020130
Manifest ID: 20440623
Trans EPA ID: NJD080631369
Trans Name: Not reported
Trans 2 EPA ID: Not reported
Trans 2 Name: Not reported
TSDF EPA ID: CAD008302903
Trans Name: Not reported
TSDF Alt EPA ID: Not reported
TSDF Alt Name: Not reported
Waste Code Description: 341 - Organic liquids (nonsolvents) with halogens
RCRA Code: F002
Meth Code: H01 - Transfer Station
Quantity Tons: 0.2
Waste Quantity: 400
Quantity Unit: P
Additional Code 1: Not reported
Additional Code 2: Not reported
Additional Code 3: Not reported
Additional Code 4: Not reported
Additional Code 5: Not reported

Additional Info:

Year: 2001
Gen EPA ID: CAR000075333

Shipment Date: 20011120
Creation Date: 2/13/2002 0:00:00
Receipt Date: 20011129
Manifest ID: 20440637
Trans EPA ID: NJD080631369
Trans Name: Not reported
Trans 2 EPA ID: Not reported
Trans 2 Name: Not reported
TSDF EPA ID: CAD008302903
Trans Name: Not reported
TSDF Alt EPA ID: CAD008302903
TSDF Alt Name: Not reported
Waste Code Description: 352 - Other organic solids
RCRA Code: F003
Meth Code: H01 - Transfer Station

Map ID
Direction
Distance
Elevation

MAP FINDINGS

Site

Database(s)

EDR ID Number
EPA ID Number

EDWARDS LIFESCIENCES (Continued)

1004675629

Quantity Tons:	0.01
Waste Quantity:	20
Quantity Unit:	P
Additional Code 1:	Not reported
Additional Code 2:	Not reported
Additional Code 3:	Not reported
Additional Code 4:	Not reported
Additional Code 5:	Not reported
Shipment Date:	20011120
Creation Date:	2/13/2002 0:00:00
Receipt Date:	20011129
Manifest ID:	20440637
Trans EPA ID:	NJD080631369
Trans Name:	Not reported
Trans 2 EPA ID:	Not reported
Trans 2 Name:	Not reported
TSDf EPA ID:	CAD008302903
Trans Name:	Not reported
TSDf Alt EPA ID:	CAD008302903
TSDf Alt Name:	Not reported
Waste Code Description:	212 - Oxygenated solvents (acetone, butanol, ethyl acetate, etc.
RCRA Code:	F003
Meth Code:	R01 - Recycler
Quantity Tons:	0.2
Waste Quantity:	400
Quantity Unit:	P
Additional Code 1:	Not reported
Additional Code 2:	Not reported
Additional Code 3:	Not reported
Additional Code 4:	Not reported
Additional Code 5:	Not reported
Shipment Date:	20010817
Creation Date:	11/1/2001 0:00:00
Receipt Date:	20010827
Manifest ID:	20435635
Trans EPA ID:	NJD080631369
Trans Name:	Not reported
Trans 2 EPA ID:	Not reported
Trans 2 Name:	Not reported
TSDf EPA ID:	CAD008302903
Trans Name:	Not reported
TSDf Alt EPA ID:	CAD008302903
TSDf Alt Name:	Not reported
Waste Code Description:	551 - Laboratory waste chemicals 561 Detergent and soap
RCRA Code:	D009
Meth Code:	H01 - Transfer Station
Quantity Tons:	0.0025
Waste Quantity:	5
Quantity Unit:	P
Additional Code 1:	Not reported
Additional Code 2:	Not reported
Additional Code 3:	Not reported
Additional Code 4:	Not reported
Additional Code 5:	Not reported

Map ID
Direction
Distance
Elevation

MAP FINDINGS

Site

Database(s)

EDR ID Number
EPA ID Number

EDWARDS LIFESCIENCES (Continued)

1004675629

Shipment Date: 20010817
Creation Date: 11/1/2001 0:00:00
Receipt Date: 20010827
Manifest ID: 20435635
Trans EPA ID: NJD080631369
Trans Name: Not reported
Trans 2 EPA ID: Not reported
Trans 2 Name: Not reported
TSDf EPA ID: CAD008302903
Trans Name: Not reported
TSDf Alt EPA ID: CAD008302903
TSDf Alt Name: Not reported
Waste Code Description: 214 - Unspecified solvent mixture
RCRA Code: F002
Meth Code: H01 - Transfer Station
Quantity Tons: 0.12
Waste Quantity: 240
Quantity Unit: P
Additional Code 1: Not reported
Additional Code 2: Not reported
Additional Code 3: Not reported
Additional Code 4: Not reported
Additional Code 5: Not reported

Shipment Date: 20010817
Creation Date: 11/1/2001 0:00:00
Receipt Date: 20010827
Manifest ID: 20435635
Trans EPA ID: NJD080631369
Trans Name: Not reported
Trans 2 EPA ID: Not reported
Trans 2 Name: Not reported
TSDf EPA ID: CAD008302903
Trans Name: Not reported
TSDf Alt EPA ID: CAD008302903
TSDf Alt Name: Not reported
Waste Code Description: 212 - Oxygenated solvents (acetone, butanol, ethyl acetate, etc.
RCRA Code: F003
Meth Code: R01 - Recycler
Quantity Tons: 0.4
Waste Quantity: 800
Quantity Unit: P
Additional Code 1: Not reported
Additional Code 2: Not reported
Additional Code 3: Not reported
Additional Code 4: Not reported
Additional Code 5: Not reported

Shipment Date: 20010625
Creation Date: 10/1/2001 0:00:00
Receipt Date: 20010702
Manifest ID: 20440746
Trans EPA ID: NJD080631369
Trans Name: Not reported
Trans 2 EPA ID: Not reported
Trans 2 Name: Not reported
TSDf EPA ID: CAT080014079

Map ID
Direction
Distance
Elevation

MAP FINDINGS

Site

Database(s)

EDR ID Number
EPA ID Number

EDWARDS LIFESCIENCES (Continued)

1004675629

Trans Name:	Not reported
TSDF Alt EPA ID:	CAT080014079
TSDF Alt Name:	Not reported
Waste Code Description:	331 - Off-specification, aged, or surplus organics
RCRA Code:	D001
Meth Code:	H01 - Transfer Station
Quantity Tons:	0.0025
Waste Quantity:	5
Quantity Unit:	P
Additional Code 1:	Not reported
Additional Code 2:	Not reported
Additional Code 3:	Not reported
Additional Code 4:	Not reported
Additional Code 5:	Not reported
Shipment Date:	20010525
Creation Date:	8/24/2001 0:00:00
Receipt Date:	20010606
Manifest ID:	20440461
Trans EPA ID:	NJD080631369
Trans Name:	Not reported
Trans 2 EPA ID:	Not reported
Trans 2 Name:	Not reported
TSDF EPA ID:	CAT080014079
Trans Name:	Not reported
TSDF Alt EPA ID:	Not reported
TSDF Alt Name:	Not reported
Waste Code Description:	551 - Laboratory waste chemicals 561 Detergent and soap
RCRA Code:	D003
Meth Code:	H01 - Transfer Station
Quantity Tons:	0.0025
Waste Quantity:	5
Quantity Unit:	P
Additional Code 1:	Not reported
Additional Code 2:	Not reported
Additional Code 3:	Not reported
Additional Code 4:	Not reported
Additional Code 5:	Not reported
Shipment Date:	20010525
Creation Date:	8/24/2001 0:00:00
Receipt Date:	20010606
Manifest ID:	20440461
Trans EPA ID:	NJD080631369
Trans Name:	Not reported
Trans 2 EPA ID:	Not reported
Trans 2 Name:	Not reported
TSDF EPA ID:	CAT080014079
Trans Name:	Not reported
TSDF Alt EPA ID:	Not reported
TSDF Alt Name:	Not reported
Waste Code Description:	551 - Laboratory waste chemicals 561 Detergent and soap
RCRA Code:	Not reported
Meth Code:	H01 - Transfer Station
Quantity Tons:	0.0025
Waste Quantity:	5
Quantity Unit:	P

Map ID
Direction
Distance
Elevation

MAP FINDINGS

Site

Database(s)

EDR ID Number
EPA ID Number

EDWARDS LIFESCIENCES (Continued)

1004675629

Additional Code 1: Not reported
Additional Code 2: Not reported
Additional Code 3: Not reported
Additional Code 4: Not reported
Additional Code 5: Not reported

Shipment Date: 20010524
Creation Date: 8/24/2001 0:00:00
Receipt Date: 20010606
Manifest ID: 20440460
Trans EPA ID: NJD080631369
Trans Name: Not reported
Trans 2 EPA ID: Not reported
Trans 2 Name: Not reported
TSDf EPA ID: CAT080014079
Trans Name: Not reported
TSDf Alt EPA ID: Not reported
TSDf Alt Name: Not reported
Waste Code Description: 551 - Laboratory waste chemicals 561 Detergent and soap
RCRA Code: Not reported
Meth Code: H01 - Transfer Station
Quantity Tons: 0.0025
Waste Quantity: 5
Quantity Unit: P
Additional Code 1: Not reported
Additional Code 2: Not reported
Additional Code 3: Not reported
Additional Code 4: Not reported
Additional Code 5: Not reported

Shipment Date: 20010524
Creation Date: 8/24/2001 0:00:00
Receipt Date: 20010606
Manifest ID: 20440460
Trans EPA ID: NJD080631369
Trans Name: Not reported
Trans 2 EPA ID: Not reported
Trans 2 Name: Not reported
TSDf EPA ID: CAT080014079
Trans Name: Not reported
TSDf Alt EPA ID: Not reported
TSDf Alt Name: Not reported
Waste Code Description: 551 - Laboratory waste chemicals 561 Detergent and soap
RCRA Code: D003
Meth Code: H01 - Transfer Station
Quantity Tons: 0.0025
Waste Quantity: 5
Quantity Unit: P
Additional Code 1: Not reported
Additional Code 2: Not reported
Additional Code 3: Not reported
Additional Code 4: Not reported
Additional Code 5: Not reported

Additional Info:
Year: 2000
Gen EPA ID: CAR000075333

Map ID
Direction
Distance
Elevation

MAP FINDINGS

Site

Database(s)

EDR ID Number
EPA ID Number

EDWARDS LIFESCIENCES (Continued)

1004675629

Shipment Date: 20001212
Creation Date: 2/1/2001 0:00:00
Receipt Date: 20001219
Manifest ID: 98594006
Trans EPA ID: NJD080631369
Trans Name: Not reported
Trans 2 EPA ID: Not reported
Trans 2 Name: Not reported
TSDf EPA ID: CAT080014079
Trans Name: Not reported
TSDf Alt EPA ID: Not reported
TSDf Alt Name: Not reported
Waste Code Description: 331 - Off-specification, aged, or surplus organics
RCRA Code: D001
Meth Code: H01 - Transfer Station
Quantity Tons: 0.0025
Waste Quantity: 5
Quantity Unit: P
Additional Code 1: Not reported
Additional Code 2: Not reported
Additional Code 3: Not reported
Additional Code 4: Not reported
Additional Code 5: Not reported

Shipment Date: 20001025
Creation Date: 1/12/2001 0:00:00
Receipt Date: 20001110
Manifest ID: 20045892
Trans EPA ID: NJD080631369
Trans Name: Not reported
Trans 2 EPA ID: Not reported
Trans 2 Name: Not reported
TSDf EPA ID: CAT080014079
Trans Name: Not reported
TSDf Alt EPA ID: Not reported
TSDf Alt Name: Not reported
Waste Code Description: 331 - Off-specification, aged, or surplus organics
RCRA Code: D001
Meth Code: H01 - Transfer Station
Quantity Tons: 0.005
Waste Quantity: 10
Quantity Unit: P
Additional Code 1: Not reported
Additional Code 2: Not reported
Additional Code 3: Not reported
Additional Code 4: Not reported
Additional Code 5: Not reported

Shipment Date: 20001025
Creation Date: 1/12/2001 0:00:00
Receipt Date: 20001110
Manifest ID: 20045892
Trans EPA ID: NJD080631369
Trans Name: Not reported
Trans 2 EPA ID: Not reported
Trans 2 Name: Not reported
TSDf EPA ID: CAT080014079

Map ID
Direction
Distance
Elevation

MAP FINDINGS

Site

Database(s)

EDR ID Number
EPA ID Number

EDWARDS LIFESCIENCES (Continued)

1004675629

Trans Name:	Not reported
TSDF Alt EPA ID:	Not reported
TSDF Alt Name:	Not reported
Waste Code Description:	331 - Off-specification, aged, or surplus organics
RCRA Code:	D001
Meth Code:	H01 - Transfer Station
Quantity Tons:	0.025
Waste Quantity:	50
Quantity Unit:	P
Additional Code 1:	Not reported
Additional Code 2:	Not reported
Additional Code 3:	Not reported
Additional Code 4:	Not reported
Additional Code 5:	Not reported
Shipment Date:	20001025
Creation Date:	1/12/2001 0:00:00
Receipt Date:	20001110
Manifest ID:	20045892
Trans EPA ID:	NJD080631369
Trans Name:	Not reported
Trans 2 EPA ID:	Not reported
Trans 2 Name:	Not reported
TSDF EPA ID:	CAT080014079
Trans Name:	Not reported
TSDF Alt EPA ID:	Not reported
TSDF Alt Name:	Not reported
Waste Code Description:	551 - Laboratory waste chemicals 561 Detergent and soap
RCRA Code:	D001
Meth Code:	H01 - Transfer Station
Quantity Tons:	0.03
Waste Quantity:	60
Quantity Unit:	P
Additional Code 1:	Not reported
Additional Code 2:	Not reported
Additional Code 3:	Not reported
Additional Code 4:	Not reported
Additional Code 5:	Not reported
Shipment Date:	20001025
Creation Date:	1/12/2001 0:00:00
Receipt Date:	20001110
Manifest ID:	20045892
Trans EPA ID:	NJD080631369
Trans Name:	Not reported
Trans 2 EPA ID:	Not reported
Trans 2 Name:	Not reported
TSDF EPA ID:	CAT080014079
Trans Name:	Not reported
TSDF Alt EPA ID:	Not reported
TSDF Alt Name:	Not reported
Waste Code Description:	551 - Laboratory waste chemicals 561 Detergent and soap
RCRA Code:	D001
Meth Code:	H01 - Transfer Station
Quantity Tons:	0.025
Waste Quantity:	50
Quantity Unit:	P

Map ID
Direction
Distance
Elevation

MAP FINDINGS

Site

Database(s)

EDR ID Number
EPA ID Number

EDWARDS LIFESCIENCES (Continued)

1004675629

Additional Code 1:	Not reported
Additional Code 2:	Not reported
Additional Code 3:	Not reported
Additional Code 4:	Not reported
Additional Code 5:	Not reported
Shipment Date:	20001025
Creation Date:	1/9/2001 0:00:00
Receipt Date:	20001103
Manifest ID:	20045893
Trans EPA ID:	NJD080631369
Trans Name:	Not reported
Trans 2 EPA ID:	Not reported
Trans 2 Name:	Not reported
TSDf EPA ID:	CAD008302903
Trans Name:	Not reported
TSDf Alt EPA ID:	Not reported
TSDf Alt Name:	Not reported
Waste Code Description:	213 - Hydrocarbon solvents (benzene, hexane, Stoddard, etc.
RCRA Code:	F003
Meth Code:	R01 - Recycler
Quantity Tons:	0.2
Waste Quantity:	400
Quantity Unit:	P
Additional Code 1:	Not reported
Additional Code 2:	Not reported
Additional Code 3:	Not reported
Additional Code 4:	Not reported
Additional Code 5:	Not reported
Shipment Date:	20001025
Creation Date:	Not reported
Receipt Date:	Not reported
Manifest ID:	20045892
Trans EPA ID:	NJD080631369
Trans Name:	Not reported
Trans 2 EPA ID:	Not reported
Trans 2 Name:	Not reported
TSDf EPA ID:	CAT080014079
Trans Name:	Not reported
TSDf Alt EPA ID:	Not reported
TSDf Alt Name:	Not reported
Waste Code Description:	551 - Laboratory waste chemicals 561 Detergent and soap
RCRA Code:	P030
Meth Code:	- Not reported
Quantity Tons:	0.005
Waste Quantity:	10
Quantity Unit:	P
Additional Code 1:	Not reported
Additional Code 2:	Not reported
Additional Code 3:	Not reported
Additional Code 4:	Not reported
Additional Code 5:	Not reported
Shipment Date:	20001025
Creation Date:	Not reported
Receipt Date:	Not reported

Map ID
Direction
Distance
Elevation

MAP FINDINGS

Site

Database(s)

EDR ID Number
EPA ID Number

EDWARDS LIFESCIENCES (Continued)

1004675629

Manifest ID: 20045892
Trans EPA ID: NJD080631369
Trans Name: Not reported
Trans 2 EPA ID: Not reported
Trans 2 Name: Not reported
TSDf EPA ID: CAT080014079
Trans Name: Not reported
TSDf Alt EPA ID: Not reported
TSDf Alt Name: Not reported
Waste Code Description: 551 - Laboratory waste chemicals 561 Detergent and soap
RCRA Code: D001
Meth Code: - Not reported
Quantity Tons: 0.0025
Waste Quantity: 5
Quantity Unit: P
Additional Code 1: Not reported
Additional Code 2: Not reported
Additional Code 3: Not reported
Additional Code 4: Not reported
Additional Code 5: Not reported

Shipment Date: 20001025
Creation Date: Not reported
Receipt Date: Not reported
Manifest ID: 20045892
Trans EPA ID: NJD080631369
Trans Name: Not reported
Trans 2 EPA ID: Not reported
Trans 2 Name: Not reported
TSDf EPA ID: CAT080014079
Trans Name: Not reported
TSDf Alt EPA ID: Not reported
TSDf Alt Name: Not reported
Waste Code Description: 551 - Laboratory waste chemicals 561 Detergent and soap
RCRA Code: D003
Meth Code: - Not reported
Quantity Tons: 0.0075
Waste Quantity: 15
Quantity Unit: P
Additional Code 1: Not reported
Additional Code 2: Not reported
Additional Code 3: Not reported
Additional Code 4: Not reported
Additional Code 5: Not reported

Shipment Date: 20001025
Creation Date: Not reported
Receipt Date: Not reported
Manifest ID: 20045892
Trans EPA ID: NJD080631369
Trans Name: Not reported
Trans 2 EPA ID: Not reported
Trans 2 Name: Not reported
TSDf EPA ID: CAT080014079
Trans Name: Not reported
TSDf Alt EPA ID: Not reported
TSDf Alt Name: Not reported

Map ID
Direction
Distance
Elevation

MAP FINDINGS

Site

Database(s)

EDR ID Number
EPA ID Number

EDWARDS LIFESCIENCES (Continued)

1004675629

Waste Code Description: 331 - Off-specification, aged, or surplus organics
RCRA Code: F002
Meth Code: - Not reported
Quantity Tons: 0.03
Waste Quantity: 60
Quantity Unit: P
Additional Code 1: Not reported
Additional Code 2: Not reported
Additional Code 3: Not reported
Additional Code 4: Not reported
Additional Code 5: Not reported

CIWQS:

Name: BAXTER HEALTHCARE CORP
Address: 17511 ARMSTRONG AVE
City,State,Zip: IRVINE, CA 92614
Agency: Baxter Healthcare Corp
Agency Address: 17511 Armstrong Ave, Irvine , CA 92614
Place/Project Type: Industrial - Surgical and Medical Instruments and Apparatus
SIC/NAICS: 3841
Region: 8
Program: INDSTW
Regulatory Measure Status: Terminated
Regulatory Measure Type: Storm water industrial
Order Number: 2014-0057-DWQ
WDID: 8 30I023559
NPDES Number: CAS000001
Adoption Date: Not reported
Effective Date: 03/13/2012
Termination Date: 12/01/2014
Expiration/Review Date: Not reported
Design Flow: Not reported
Major/Minor: Not reported
Complexity: Not reported
TTWQ: Not reported
Enforcement Actions within 5 years: 0
Violations within 5 years: 0
Latitude: 33.69078
Longitude: -117.84954

CERS:

Name: ORANGE COUNTY SOUTH BASIN - BAXTER HEALTHCARE
Address: 17511 ARMSTRONG AVENUE
City,State,Zip: IRVINE, CA 92714
Site ID: 673570
CERS ID: SL188053851
CERS Description: Cleanup Program Site

Affiliation:

Affiliation Type Desc: Regional Board Caseworker
Entity Name: KAYLA KAWAMURA - SANTA ANA RWQCB (REGION 8)
Entity Title: Not reported
Affiliation Address: 3737 Main St. Suite 500
Affiliation City: RIVERSIDE
Affiliation State: CA
Affiliation Country: Not reported
Affiliation Zip: Not reported

Map ID
 Direction
 Distance
 Elevation

MAP FINDINGS

Site

Database(s)

EDR ID Number
 EPA ID Number

EDWARDS LIFESCIENCES (Continued)

1004675629

Affiliation Phone: 9517824303,

BU369
West
1/4-1/2
0.492 mi.
2600 ft.

BAXTER HEALTHCARE CORPORATION
17511 ARMSTRONG AVE.
IRVINE, CA 92614
Site 4 of 4 in cluster BU

RCRA-LQG 1000594182
CA CPS-SLIC CAD983579467
CA WDS

Relative:
Lower
Actual:
35 ft.

RCRA Listings:	20220531
Date Form Received by Agency:	Baxter Healthcare Corporation
Handler Name:	ARMSTRONG AVE.
Handler Address:	IRVINE, CA 92614
Handler City,State,Zip:	CAD983579467
EPA ID:	VINCENT R MARCHIONNI
Contact Name:	ARMSTRONG AVE.
Contact Address:	IRVINE, CA 92614
Contact City,State,Zip:	949-474-6424
Contact Telephone:	Not reported
Contact Fax:	VINCENT_MARCHIONNI@BAXTER.COM
Contact Email:	PLANT MANAGER
Contact Title:	09
EPA Region:	Private
Land Type:	Large Quantity Generator
Federal Waste Generator Description:	Not reported
Non-Notifier:	2019
Biennial Report Cycle:	Not reported
Accessibility:	Handler Activities
Active Site Indicator:	Not reported
State District Owner:	Not reported
State District:	Not reported
Mailing Address:	ARMSTRONG AVE.
Mailing City,State,Zip:	IRVINE, CA 92614
Owner Name:	Baxter Healthcare Corporation
Owner Type:	Private
Operator Name:	Baxter Healthcare Corporation
Operator Type:	Private
Short-Term Generator Activity:	No
Importer Activity:	No
Mixed Waste Generator:	No
Transporter Activity:	No
Transfer Facility Activity:	No
Recycler Activity with Storage:	No
Small Quantity On-Site Burner Exemption:	No
Smelting Melting and Refining Furnace Exemption:	No
Underground Injection Control:	No
Off-Site Waste Receipt:	No
Universal Waste Indicator:	No
Universal Waste Destination Facility:	No
Federal Universal Waste:	No
Active Site State-Reg Handler:	---
Federal Facility Indicator:	Not reported
Hazardous Secondary Material Indicator:	N
Sub-Part K Indicator:	Not reported
2018 GPRA Permit Baseline:	Not on the Baseline
2018 GPRA Renewals Baseline:	Not on the Baseline
202 GPRA Corrective Action Baseline:	No
Subject to Corrective Action Universe:	No

Map ID
Direction
Distance
Elevation

MAP FINDINGS

Site

Database(s)

EDR ID Number
EPA ID Number

BAXTER HEALTHCARE CORPORATION (Continued)

1000594182

Non-TSDFs Where RCRA CA has Been Imposed Universe:	No
Corrective Action Priority Ranking:	No NCAPS ranking
Environmental Control Indicator:	No
Institutional Control Indicator:	No
Human Exposure Controls Indicator:	N/A
Groundwater Controls Indicator:	N/A
Significant Non-Complier Universe:	No
Unaddressed Significant Non-Complier Universe:	No
Addressed Significant Non-Complier Universe:	No
Significant Non-Complier With a Compliance Schedule Universe:	No
Financial Assurance Required:	Not reported
Handler Date of Last Change:	20221018
Recognized Trader-Importer:	No
Recognized Trader-Exporter:	No
Importer of Spent Lead Acid Batteries:	No
Exporter of Spent Lead Acid Batteries:	No
Recycler Activity Without Storage:	No
Manifest Broker:	No
Sub-Part P Indicator:	No

Biennial: List of Years

Year: 2021

[Click Here for Biennial Reporting System Data:](#)

Year: 2015

[Click Here for Biennial Reporting System Data:](#)

Year: 2003

[Click Here for Biennial Reporting System Data:](#)

Year: 2001

[Click Here for Biennial Reporting System Data:](#)

Hazardous Waste Summary:

Waste Code:	D000
Waste Description:	Not Defined
Waste Code:	D001
Waste Description:	Ignitable Waste
Waste Code:	D002
Waste Description:	Corrosive Waste
Waste Code:	D003
Waste Description:	Reactive Waste
Waste Code:	D009
Waste Description:	Mercury
Waste Code:	D029
Waste Description:	1,1-Dichloroethylene
Waste Code:	D035
Waste Description:	Methyl Ethyl Ketone

Map ID
Direction
Distance
Elevation

MAP FINDINGS

Site

Database(s)

EDR ID Number
EPA ID Number

BAXTER HEALTHCARE CORPORATION (Continued)

1000594182

Waste Code: F001
Waste Description: The Following Spent Halogenated Solvents Used In Degreasing: Tetrachloroethylene, Trichloroethylene, Methylene Chloride, 1,1,1-Trichloroethane, Carbon Tetrachloride And Chlorinated Fluorocarbons; All Spent Solvent Mixtures/Blends Used In Degreasing Containing, Before Use, A Total Of Ten Percent Or More (By Volume) Of One Or More Of The Above Halogenated Solvents Or Those Solvents Listed In F002, F004, And F005; And Still Bottoms From The Recovery Of These Spent Solvents And Spent Solvent Mixtures.

Waste Code: F002
Waste Description: The Following Spent Halogenated Solvents: Tetrachloroethylene, Methylene Chloride, Trichloroethylene, 1,1,1-Trichloroethane, Chlorobenzene, 1,1,2-Trichloro-1,2,2-Trifluoroethane, Ortho-Dichlorobenzene, Trichlorofluoromethane, And 1,1,2, Trichloroethane; All Spent Solvent Mixtures/Blends Containing, Before Use, A Total Of Ten Percent Or More (By Volume) Of One Or More Of The Above Halogenated Solvents Or Those Solvents Listed In F001, F004, And F005; And Still Bottoms From The Recovery Of These Spent Solvents And Spent Solvent Mixtures.

Waste Code: F003
Waste Description: The Following Spent Nonhalogenated Solvents: Xylene, Acetone, Ethyl Acetate, Ethyl Benzene, Ethyl Ether, Methyl Isobutyl Ketone, N-Butyl Alcohol, Cyclohexanone, And Methanol; All Spent Solvent Mixtures/Blends Containing, Before Use, Only The Above Spent Nonhalogenated Solvents; And All Spent Solvent Mixtures/Blends Containing, Before Use, One Or More Of The Above Nonhalogenated Solvents, And A Total Of Ten Percent Or More (By Volume) Of One Or More Of Those Solvents Listed In F001, F002, F004, And F005; And Still Bottoms From The Recovery Of These Spent Solvents And Spent Solvent Mixtures.

Waste Code: F005
Waste Description: The Following Spent Nonhalogenated Solvents: Toluene, Methyl Ethyl Ketone, Carbon Disulfide, Isobutanol, Pyridine, Benzene, 2-Ethoxyethanol, And 2-Nitropropane; All Spent Solvent Mixtures/Blends Containing, Before Use, A Total Of Ten Percent Or More (By Volume) Of One Or More Of The Above Nonhalogenated Solvents Or Those Solvents Listed In F001, F002, Or F004; And Still Bottoms From The Recovery Of These Spent Solvents And Spent Solvent Mixtures.

Waste Code: LABP
Waste Description: Labp

Waste Code: U057
Waste Description: Cyclohexanone (l)

Waste Code: U159
Waste Description: 2-Butanone (l,T) (Or) Methyl Ethyl Ketone (Mek) (l,T)

Handler - Owner Operator:

Owner/Operator Indicator: Operator
Owner/Operator Name: BAXTER HEALTHCARE CORPORATION
Legal Status: Private
Date Became Current: 19740101
Date Ended Current: Not reported

Map ID
Direction
Distance
Elevation

MAP FINDINGS

Site

Database(s)

EDR ID Number
EPA ID Number

BAXTER HEALTHCARE CORPORATION (Continued)

1000594182

Owner/Operator Address: Not reported
Owner/Operator City,State,Zip: Not reported
Owner/Operator Telephone: Not reported
Owner/Operator Telephone Ext: Not reported
Owner/Operator Fax: Not reported
Owner/Operator Email: Not reported

Owner/Operator Indicator: Owner
Owner/Operator Name: BAXTER HEALTHCARE CORPORATIN
Legal Status: Private
Date Became Current: 19740101
Date Ended Current: Not reported
Owner/Operator Address: 1 BAXTER PARKWAY
Owner/Operator City,State,Zip: DEERFIELD, IL 60015
Owner/Operator Telephone: 847-948-2000
Owner/Operator Telephone Ext: Not reported
Owner/Operator Fax: Not reported
Owner/Operator Email: Not reported

Owner/Operator Indicator: Owner
Owner/Operator Name: BAXTER HEALTHCARE CORPORATION
Legal Status: Private
Date Became Current: 19740101
Date Ended Current: Not reported
Owner/Operator Address: 1 BAXTER PARKWAY
Owner/Operator City,State,Zip: DEERFIELD, IL 60015
Owner/Operator Telephone: 847-948-2000
Owner/Operator Telephone Ext: Not reported
Owner/Operator Fax: Not reported
Owner/Operator Email: ALEC_GRAGG@BAXTER.COM

Owner/Operator Indicator: Operator
Owner/Operator Name: BAXTER HEALTHCARE CORPORATION
Legal Status: Private
Date Became Current: 19740101
Date Ended Current: Not reported
Owner/Operator Address: 1 BAXTER PARKWAY
Owner/Operator City,State,Zip: DEERFIELD, IL 60015
Owner/Operator Telephone: 949-474-6424
Owner/Operator Telephone Ext: Not reported
Owner/Operator Fax: Not reported
Owner/Operator Email: VINCENT_MARCHIONNI@BAXTER.COM

Owner/Operator Indicator: Operator
Owner/Operator Name: STEVE CARDIN
Legal Status: Private
Date Became Current: 20000701
Date Ended Current: Not reported
Owner/Operator Address: Not reported
Owner/Operator City,State,Zip: Not reported
Owner/Operator Telephone: Not reported
Owner/Operator Telephone Ext: Not reported
Owner/Operator Fax: Not reported
Owner/Operator Email: Not reported

Owner/Operator Indicator: Owner
Owner/Operator Name: BAXTER HEALTHCARE

Map ID
Direction
Distance
Elevation

MAP FINDINGS

Site

Database(s)

EDR ID Number
EPA ID Number

BAXTER HEALTHCARE CORPORATION (Continued)

1000594182

Legal Status: Private
Date Became Current: Not reported
Date Ended Current: Not reported
Owner/Operator Address: 17511 ARMSTRONG AVE
Owner/Operator City,State,Zip: IRVINE, CA 92614
Owner/Operator Telephone: 949-474-6477
Owner/Operator Telephone Ext: Not reported
Owner/Operator Fax: Not reported
Owner/Operator Email: Not reported

Owner/Operator Indicator: Owner
Owner/Operator Name: BAXTER HEALTHCARE CORPORATION
Legal Status: Private
Date Became Current: 19740101
Date Ended Current: Not reported
Owner/Operator Address: Not reported
Owner/Operator City,State,Zip: Not reported
Owner/Operator Telephone: Not reported
Owner/Operator Telephone Ext: Not reported
Owner/Operator Fax: Not reported
Owner/Operator Email: Not reported

Owner/Operator Indicator: Owner
Owner/Operator Name: BAXTER HEALTHCARE INC
Legal Status: Private
Date Became Current: 19740101
Date Ended Current: Not reported
Owner/Operator Address: ONE BAXTER PKWY
Owner/Operator City,State,Zip: DEERFIELD, IL 60015
Owner/Operator Telephone: Not reported
Owner/Operator Telephone Ext: Not reported
Owner/Operator Fax: Not reported
Owner/Operator Email: Not reported

Owner/Operator Indicator: Operator
Owner/Operator Name: STEVE CARDIN
Legal Status: Private
Date Became Current: 20000701
Date Ended Current: Not reported
Owner/Operator Address: Not reported
Owner/Operator City,State,Zip: Not reported
Owner/Operator Telephone: Not reported
Owner/Operator Telephone Ext: Not reported
Owner/Operator Fax: Not reported
Owner/Operator Email: Not reported

Owner/Operator Indicator: Owner
Owner/Operator Name: BAXTER HEALTHCARE CORP
Legal Status: Private
Date Became Current: 19890101
Date Ended Current: Not reported
Owner/Operator Address: ONE BAXTER PKWY
Owner/Operator City,State,Zip: DEERFIELD, IL 60015
Owner/Operator Telephone: 949-474-6301
Owner/Operator Telephone Ext: Not reported
Owner/Operator Fax: Not reported
Owner/Operator Email: Not reported

Map ID
Direction
Distance
Elevation

MAP FINDINGS

Site

Database(s)

EDR ID Number
EPA ID Number

BAXTER HEALTHCARE CORPORATION (Continued)

1000594182

Owner/Operator Indicator:	Operator
Owner/Operator Name:	STEVE CARDIN
Legal Status:	Private
Date Became Current:	20000701
Date Ended Current:	Not reported
Owner/Operator Address:	Not reported
Owner/Operator City,State,Zip:	Not reported
Owner/Operator Telephone:	Not reported
Owner/Operator Telephone Ext:	Not reported
Owner/Operator Fax:	Not reported
Owner/Operator Email:	Not reported
Owner/Operator Indicator:	Owner
Owner/Operator Name:	BAXTER HEALTHCARE INC
Legal Status:	Private
Date Became Current:	19740101
Date Ended Current:	Not reported
Owner/Operator Address:	ONE BAXTER PKWY
Owner/Operator City,State,Zip:	DEERFIELD, IL 60015
Owner/Operator Telephone:	Not reported
Owner/Operator Telephone Ext:	Not reported
Owner/Operator Fax:	Not reported
Owner/Operator Email:	Not reported
Owner/Operator Indicator:	Operator
Owner/Operator Name:	BAXTER HEALTHCARE CORPORATION
Legal Status:	Private
Date Became Current:	19740101
Date Ended Current:	Not reported
Owner/Operator Address:	1 BAXTER PARKWAY
Owner/Operator City,State,Zip:	DEERFIELD, IL 60015
Owner/Operator Telephone:	949-474-6424
Owner/Operator Telephone Ext:	Not reported
Owner/Operator Fax:	Not reported
Owner/Operator Email:	VINCENT_MARCHIONNI@BAXTER.COM
Owner/Operator Indicator:	Operator
Owner/Operator Name:	BAXTER HEALTHCARE CORPORATION
Legal Status:	Private
Date Became Current:	19740101
Date Ended Current:	Not reported
Owner/Operator Address:	17511 ARMSTRONG AVE.
Owner/Operator City,State,Zip:	IRVINE, CA 92614
Owner/Operator Telephone:	510-723-2090
Owner/Operator Telephone Ext:	Not reported
Owner/Operator Fax:	Not reported
Owner/Operator Email:	ALEC_GRAGG@BAXTER.COM
Owner/Operator Indicator:	Owner
Owner/Operator Name:	BAXTER HEALTHCARE CORPORATION
Legal Status:	Private
Date Became Current:	19740101
Date Ended Current:	Not reported
Owner/Operator Address:	1 BAXTER PARKWAY
Owner/Operator City,State,Zip:	DEERFIELD, IL 60015
Owner/Operator Telephone:	847-948-2000
Owner/Operator Telephone Ext:	Not reported

Map ID
Direction
Distance
Elevation

MAP FINDINGS

Site

Database(s)

EDR ID Number
EPA ID Number

BAXTER HEALTHCARE CORPORATION (Continued)

1000594182

Owner/Operator Fax: Not reported
Owner/Operator Email: VINCENT_MARCHIONNI@BAXTER.COM

Owner/Operator Indicator: Owner
Owner/Operator Name: BAXTER HEALTHCARE CORPORATION
Legal Status: Private
Date Became Current: 19740101
Date Ended Current: Not reported
Owner/Operator Address: 1 BAXTER PARKWAY
Owner/Operator City,State,Zip: DEERFIELD, IL 60015
Owner/Operator Telephone: 847-948-2000
Owner/Operator Telephone Ext: Not reported
Owner/Operator Fax: Not reported
Owner/Operator Email: VINCENT_MARCHIONNI@BAXTER.COM

Owner/Operator Indicator: Operator
Owner/Operator Name: DALE COWART
Legal Status: Private
Date Became Current: 20110509
Date Ended Current: Not reported
Owner/Operator Address: Not reported
Owner/Operator City,State,Zip: Not reported
Owner/Operator Telephone: Not reported
Owner/Operator Telephone Ext: Not reported
Owner/Operator Fax: Not reported
Owner/Operator Email: Not reported

Historic Generators:

Receive Date: 20160225
Handler Name: BAXTER HEALTHCARE CORPORATION
Federal Waste Generator Description: Large Quantity Generator
State District Owner: Not reported
Large Quantity Handler of Universal Waste: No
Recognized Trader Importer: No
Recognized Trader Exporter: No
Spent Lead Acid Battery Importer: No
Spent Lead Acid Battery Exporter: No
Current Record: No
Non Storage Recycler Activity: Not reported
Electronic Manifest Broker: Not reported

Receive Date: 20220223
Handler Name: BAXTER HEALTHCARE CORPORATION
Federal Waste Generator Description: Large Quantity Generator
State District Owner: Not reported
Large Quantity Handler of Universal Waste: No
Recognized Trader Importer: No
Recognized Trader Exporter: No
Spent Lead Acid Battery Importer: No
Spent Lead Acid Battery Exporter: No
Current Record: No
Non Storage Recycler Activity: No
Electronic Manifest Broker: No

Receive Date: 20220531
Handler Name: BAXTER HEALTHCARE CORPORATION
Federal Waste Generator Description: Large Quantity Generator

Map ID
Direction
Distance
Elevation

MAP FINDINGS

Site

Database(s)

EDR ID Number
EPA ID Number

BAXTER HEALTHCARE CORPORATION (Continued)

1000594182

State District Owner: Not reported
Large Quantity Handler of Universal Waste: No
Recognized Trader Importer: No
Recognized Trader Exporter: No
Spent Lead Acid Battery Importer: No
Spent Lead Acid Battery Exporter: No
Current Record: No
Non Storage Recycler Activity: No
Electronic Manifest Broker: No

Receive Date: 20220531
Handler Name: BAXTER HEALTHCARE CORPORATION
Federal Waste Generator Description: Large Quantity Generator
State District Owner: Not reported
Large Quantity Handler of Universal Waste: No
Recognized Trader Importer: No
Recognized Trader Exporter: No
Spent Lead Acid Battery Importer: No
Spent Lead Acid Battery Exporter: No
Current Record: Yes
Non Storage Recycler Activity: No
Electronic Manifest Broker: No

Receive Date: 19960901
Handler Name: BAXTER HEALTHCARE
Federal Waste Generator Description: Small Quantity Generator
State District Owner: Not reported
Large Quantity Handler of Universal Waste: No
Recognized Trader Importer: No
Recognized Trader Exporter: No
Spent Lead Acid Battery Importer: No
Spent Lead Acid Battery Exporter: No
Current Record: No
Non Storage Recycler Activity: Not reported
Electronic Manifest Broker: Not reported

Receive Date: 20040129
Handler Name: BAXTER HEALTHCARE CORPORATION
Federal Waste Generator Description: Small Quantity Generator
State District Owner: Not reported
Large Quantity Handler of Universal Waste: No
Recognized Trader Importer: No
Recognized Trader Exporter: No
Spent Lead Acid Battery Importer: No
Spent Lead Acid Battery Exporter: No
Current Record: No
Non Storage Recycler Activity: Not reported
Electronic Manifest Broker: Not reported

Receive Date: 20000831
Handler Name: BAXTER HEALTHCARE
Federal Waste Generator Description: Small Quantity Generator
State District Owner: Not reported
Large Quantity Handler of Universal Waste: No
Recognized Trader Importer: No
Recognized Trader Exporter: No
Spent Lead Acid Battery Importer: No

Map ID
Direction
Distance
Elevation

MAP FINDINGS

Site

Database(s)

EDR ID Number
EPA ID Number

BAXTER HEALTHCARE CORPORATION (Continued)

1000594182

Spent Lead Acid Battery Exporter: No
Current Record: No
Non Storage Recycler Activity: Not reported
Electronic Manifest Broker: Not reported

Receive Date: 20131118
Handler Name: BAXTER HEALTHCARE CORP
Federal Waste Generator Description: Small Quantity Generator
State District Owner: Not reported
Large Quantity Handler of Universal Waste: No
Recognized Trader Importer: No
Recognized Trader Exporter: No
Spent Lead Acid Battery Importer: No
Spent Lead Acid Battery Exporter: No
Current Record: No
Non Storage Recycler Activity: Not reported
Electronic Manifest Broker: Not reported

Receive Date: 19920331
Handler Name: BAXTER HEALTHCARE CORPORATION
Federal Waste Generator Description: Large Quantity Generator
State District Owner: Not reported
Large Quantity Handler of Universal Waste: No
Recognized Trader Importer: No
Recognized Trader Exporter: No
Spent Lead Acid Battery Importer: No
Spent Lead Acid Battery Exporter: No
Current Record: No
Non Storage Recycler Activity: Not reported
Electronic Manifest Broker: Not reported

Receive Date: 19940324
Handler Name: BAXTER HEALTHCARE CORP BENTLEY DIV
Federal Waste Generator Description: Large Quantity Generator
State District Owner: Not reported
Large Quantity Handler of Universal Waste: No
Recognized Trader Importer: No
Recognized Trader Exporter: No
Spent Lead Acid Battery Importer: No
Spent Lead Acid Battery Exporter: No
Current Record: No
Non Storage Recycler Activity: Not reported
Electronic Manifest Broker: Not reported

Receive Date: 19960113
Handler Name: BAXTER M. CORPORATION
Federal Waste Generator Description: Large Quantity Generator
State District Owner: Not reported
Large Quantity Handler of Universal Waste: No
Recognized Trader Importer: No
Recognized Trader Exporter: No
Spent Lead Acid Battery Importer: No
Spent Lead Acid Battery Exporter: No
Current Record: No
Non Storage Recycler Activity: Not reported
Electronic Manifest Broker: Not reported

Map ID
Direction
Distance
Elevation

MAP FINDINGS

Site

Database(s)

EDR ID Number
EPA ID Number

BAXTER HEALTHCARE CORPORATION (Continued)

1000594182

Receive Date: 19990304
Handler Name: BAXTER HEALTHCARE CORPORATION
Federal Waste Generator Description: Large Quantity Generator
State District Owner: Not reported
Large Quantity Handler of Universal Waste: No
Recognized Trader Importer: No
Recognized Trader Exporter: No
Spent Lead Acid Battery Importer: No
Spent Lead Acid Battery Exporter: No
Current Record: No
Non Storage Recycler Activity: Not reported
Electronic Manifest Broker: Not reported

Receive Date: 20020205
Handler Name: BAXTER HEALTHCARE CORPORATION
Federal Waste Generator Description: Conditionally Exempt Small Quantity Generator
State District Owner: Not reported
Large Quantity Handler of Universal Waste: Yes
Recognized Trader Importer: No
Recognized Trader Exporter: No
Spent Lead Acid Battery Importer: No
Spent Lead Acid Battery Exporter: No
Current Record: No
Non Storage Recycler Activity: Not reported
Electronic Manifest Broker: Not reported

Receive Date: 20040129
Handler Name: BAXTER HEALTHCARE CORPORATION
Federal Waste Generator Description: Large Quantity Generator
State District Owner: Not reported
Large Quantity Handler of Universal Waste: No
Recognized Trader Importer: No
Recognized Trader Exporter: No
Spent Lead Acid Battery Importer: No
Spent Lead Acid Battery Exporter: No
Current Record: No
Non Storage Recycler Activity: Not reported
Electronic Manifest Broker: Not reported

List of NAICS Codes and Descriptions:

NAICS Code: 339112
NAICS Description: SURGICAL AND MEDICAL INSTRUMENT MANUFACTURING

Has the Facility Received Notices of Violations:

Found Violation: No
Agency Which Determined Violation: Not reported
Violation Short Description: Not reported
Date Violation was Determined: Not reported
Actual Return to Compliance Date: Not reported
Return to Compliance Qualifier: Not reported
Violation Responsible Agency: Not reported
Scheduled Compliance Date: Not reported
Enforcement Identifier: Not reported
Date of Enforcement Action: Not reported
Enforcement Responsible Agency: Not reported
Enforcement Docket Number: Not reported

Map ID
Direction
Distance
Elevation

MAP FINDINGS

Site

Database(s)

EDR ID Number
EPA ID Number

BAXTER HEALTHCARE CORPORATION (Continued)

1000594182

Enforcement Attorney: Not reported
Corrective Action Component: Not reported
Appeal Initiated Date: Not reported
Appeal Resolution Date: Not reported
Disposition Status Date: Not reported
Disposition Status: Not reported
Disposition Status Description: Not reported
Consent/Final Order Sequence Number: Not reported
Consent/Final Order Respondent Name: Not reported
Consent/Final Order Lead Agency: Not reported
Enforcement Type: Not reported
Enforcement Responsible Person: Not reported
Enforcement Responsible Sub-Organization: Not reported
SEP Sequence Number: Not reported
SEP Expenditure Amount: Not reported
SEP Scheduled Completion Date: Not reported
SEP Actual Date: Not reported
SEP Defaulted Date: Not reported
SEP Type: Not reported
SEP Type Description: Not reported
Proposed Amount: Not reported
Final Monetary Amount: Not reported
Paid Amount: Not reported
Final Count: Not reported
Final Amount: Not reported

Evaluation Action Summary:

Evaluation Date: 20040629
Evaluation Responsible Agency: State Contractor/Grantee
Found Violation: No
Evaluation Type Description: COMPLIANCE EVALUATION INSPECTION
Evaluation Responsible Person Identifier: Not reported
Evaluation Responsible Sub-Organization: Not reported
Actual Return to Compliance Date: Not reported
Scheduled Compliance Date: Not reported
Date of Request: Not reported
Date Response Received: Not reported
Request Agency: Not reported
Former Citation: Not reported

SLIC REG 8:

Name: BAXTER I.V. SYSTEMS DIVISION
Address: 17511 ARMSTRONG AVENUE
City: IRVINE
Type: Soil and Groundwater
Facility Status: Post-Investigation/Remediation Monitoring
Staff: WDM
Substance: VOC
Lead Agency: Regional Board
Location Code: I-4
Thomas Bros Code: 859-H4

WDS:

Name: GW CLEANUP-IRVINEARMSTRONG

Map ID
Direction
Distance
Elevation

MAP FINDINGS

Site

Database(s)

EDR ID Number
EPA ID Number

BAXTER HEALTHCARE CORPORATION (Continued)

1000594182

Address: 17511 ARMSTRONG AVE
City: IRVINE
Facility ID: Santa Ana River 303026001
Facility Type: Industrial - Facility that treats and/or disposes of liquid or semisolid wastes from any servicing, producing, manufacturing or processing operation of whatever nature, including mining, gravel washing, geothermal operations, air conditioning, ship building and repairing, oil production, storage and disposal operations, water pumping.
Facility Status: Active - Any facility with a continuous or seasonal discharge that is under Waste Discharge Requirements.
NPDES Number: CAG918001 The 1st 2 characters designate the state. The remaining 7 are assigned by the Regional Board
Subregion: 8
Facility Telephone: Not reported
Facility Contact: STEPHAN CURTIS
Agency Name: BAXTER HEALTHCARE CORPORATION
Agency Address: 17221 RED HILL AVENUE
Agency City,St,Zip: IRVINE 92714
Agency Contact: CURTIS STEPHAN
Agency Telephone: 9492505005
Agency Type: Private
SIC Code: 4959
SIC Code 2: Not reported
Primary Waste Type: Designated/Influent or Solid Wastes that pose a significant threat to water quality because of their high concentrations (E.G., BOD, Hardness, TRF, Chloride). 'Manageable' hazardous wastes (E.G., inorganic salts and heavy metals) are included in this category.
Primary Waste: CNWTRS
Waste Type2: Not reported
Waste2: Contaminated Ground Water
Primary Waste Type: Designated/Influent or Solid Wastes that pose a significant threat to water quality because of their high concentrations (E.G., BOD, Hardness, TRF, Chloride). 'Manageable' hazardous wastes (E.G., inorganic salts and heavy metals) are included in this category.
Secondary Waste: Not reported
Secondary Waste Type: Not reported
Design Flow: 0
Baseline Flow: 0
Reclamation: No reclamation requirements associated with this facility.
POTW: The facility is not a POTW.
Treat To Water: Moderate Threat to Water Quality. A violation could have a major adverse impact on receiving biota, can cause aesthetic impairment to a significant human population, or render unusable a potential domestic or municipal water supply. Aesthetic impairment would include nuisance from a waste treatment facility.
Complexity: Category B - Any facility having a physical, chemical, or biological waste treatment system (except for septic systems with subsurface disposal), or any Class II or III disposal site, or facilities without treatment systems that are complex, such as marinas with petroleum products, solid wastes, and sewage pump out facilities.

MAP FINDINGS

Map ID
Direction
Distance
Elevation

Site

Database(s)

EDR ID Number
EPA ID Number

370
SE
1/4-1/2
0.495 mi.
2614 ft.

OSBORNE PROP
17141
IRVINE, CA 92714

CA HIST CORTESE

S100230821
N/A

Relative:
Higher
Actual:
42 ft.

HIST CORTESE:
edr_fname: OSBORNE PROP
edr_fadd1: 17141
City,State,Zip: IRVINE, CA 92714
Region: CORTESE
Facility County Code: 30
Reg By: LTNKA
Reg Id: 083000777T

371
ENE
1/2-1
0.525 mi.
2774 ft.

LIDLAW TRANSIT
16281 CONSTRUCTION CIRCLE WEST
IRVINE, CA 92606

CA ENVIROSTOR
CA LUST
CA Cortese
CA WDS

U003721246
N/A

Relative:
Higher
Actual:
47 ft.

ENVIROSTOR:
Name: LAIDLAW TRANSIT FACILITY
Address: 16281 CONSTRUCTION CIRCLE WEST
City,State,Zip: IRVINE, CA 92606
Facility ID: 30470002
Status: Refer: 1248 Local Agency
Status Date: 01/21/2000
Site Code: Not reported
Site Type: Evaluation
Site Type Detailed: Evaluation
Acres: 0
NPL: NO
Regulatory Agencies: ORANGE COUNTY
Lead Agency: ORANGE COUNTY
Program Manager: Not reported
Supervisor: Referred - Not Assigned
Division Branch: Cleanup Cypress
Assembly: 73
Senate: 37
Special Program: Not reported
Restricted Use: NO
Site Mgmt Req: NONE SPECIFIED
Funding: Not Applicable
Latitude: 33.69554
Longitude: -117.8230
APN: NONE SPECIFIED
Past Use: NONE SPECIFIED
Potential COC: NONE SPECIFIED
Confirmed COC: NONE SPECIFIED
Potential Description: NONE SPECIFIED
Alias Name: 110012184572
Alias Type: EPA (FRS #)
Alias Name: 30470002
Alias Type: Envirostor ID Number

Completed Info:
Completed Area Name: PROJECT WIDE
Completed Sub Area Name: Not reported
Completed Document Type: SB 1248 Notification

Map ID
Direction
Distance
Elevation

MAP FINDINGS

Site

Database(s)

EDR ID Number
EPA ID Number

LAILAW TRANSIT (Continued)

U003721246

Completed Date: 01/21/2000
Comments: DTSC is not involved with this project.

Future Area Name: Not reported
Future Sub Area Name: Not reported
Future Document Type: Not reported
Future Due Date: Not reported
Schedule Area Name: Not reported
Schedule Sub Area Name: Not reported
Schedule Document Type: Not reported
Schedule Due Date: Not reported
Schedule Revised Date: Not reported

LUST:

Name: LAIDLAW TRANSIT
Address: 16281 CONSTRUCTION CIRCLE WEST
City,State,Zip: IRVINE, CA 926064412
Lead Agency: ORANGE COUNTY LOP
Case Type: LUST Cleanup Site
Geo Track: http://geotracker.waterboards.ca.gov/profile_report.asp?global_id=T0605910555
Global Id: T0605910555
Latitude: 33.695467
Longitude: -117.823066
Status: Completed - Case Closed
Status Date: 08/31/2006
Case Worker: Not reported
RB Case Number: Not reported
Local Agency: Not reported
File Location: Local Agency Warehouse
Local Case Number: 06UT005
Potential Media Affect: Under Investigation
Potential Contaminants of Concern: Diesel
EPA Region: 9
Coordinate Source: Google Geocode
Cuf Case: NO
Quantity Released Gallons: 0
Begin Date: 07/12/2006
Leak Reported Date: 07/12/2006
How Discovered: Tank Closure
How Discovered Description: Not reported
Discharge Source: Piping
Discharge Cause: Not reported
Stop Method: Close and Remove Tank
Stop Description: Not reported
No Further Action Date: 08/31/2006
CA Water Watershed Name: Santa Ana River - Lower Santa Ana River - East Coastal Plain (801.11)
Dwr Groundwater Subbasin Name: Coastal Plain Of Orange County (8-001)
Disadvantaged Community: Not reported
CA Enviroscreen 3 Score: 76-80%
CA Enviroscreen 4 Score: 60-65%
Military DOD Site: No
Facility Project Subtype: Not reported
RWQCB Region: SANTA ANA RWQCB (REGION 8)
Site History: Not reported

LUST:

Global Id: T0605910555

Map ID
Direction
Distance
Elevation

MAP FINDINGS

Site

Database(s)

EDR ID Number
EPA ID Number

LAILAW TRANSIT (Continued)

U003721246

Contact Type: Regional Board Caseworker
Contact Name: MAILE SEEGER GEE
Organization Name: SANTA ANA RWQCB (REGION 8)
Address: 3737 MAIN STREET, SUITE 500
City: RIVERSIDE
Email: maile.gee@waterboards.ca.gov
Phone Number: 9517824379

LUST:

Global Id: T0605910555
Action Type: ENFORCEMENT
Date: 08/31/2006
Action: Closure/No Further Action Letter

Global Id: T0605910555
Action Type: ENFORCEMENT
Date: 07/18/2006
Action: Notice of Responsibility

Global Id: T0605910555
Action Type: Other
Date: 07/12/2006
Action: Leak Reported

Global Id: T0605910555
Action Type: Other
Date: 07/12/2006
Action: Leak Discovery

LUST:

Global Id: T0605910555
Status: Open - Case Begin Date
Status Date: 07/12/2006

Global Id: T0605910555
Status: Open - Site Assessment
Status Date: 07/14/2006

Global Id: T0605910555
Status: Completed - Case Closed
Status Date: 08/31/2006

CORTESE:

Name: LAIDLAW TRANSIT
Address: 16281 CONSTRUCTION CIRCLE WEST
City,State,Zip: IRVINE, CA 926064412
Region: CORTESE
Envirostor Id: Not reported
Global ID: T0605910555
Site/Facility Type: LUST CLEANUP SITE
Cleanup Status: COMPLETED - CASE CLOSED
Status Date: Not reported
Site Code: Not reported
Latitude: Not reported
Longitude: Not reported

Map ID
Direction
Distance
Elevation

MAP FINDINGS

Site

Database(s)

EDR ID Number
EPA ID Number

LIDLAW TRANSIT (Continued)

U003721246

Owner: Not reported
Enf Type: Not reported
Swat R: Not reported
Flag: active
Order No: Not reported
Waste Discharge System No: Not reported
Effective Date: Not reported
Region 2: Not reported
WID Id: Not reported
Solid Waste Id No: Not reported
Waste Management Uit Name: Not reported
File Name: Active Open

WDS:

Name: LAIDLAW IRVINE
Address: 16281 CONSTRUCTION CIR WEST
City: IRVINE
Facility ID: Santa Ana River 30I016115
Facility Type: Industrial - Facility that treats and/or disposes of liquid or semisolid wastes from any servicing, producing, manufacturing or processing operation of whatever nature, including mining, gravel washing, geothermal operations, air conditioning, ship building and repairing, oil production, storage and disposal operations, water pumping.
Facility Status: Active - Any facility with a continuous or seasonal discharge that is under Waste Discharge Requirements.
NPDES Number: CAS000001 The 1st 2 characters designate the state. The remaining 7 are assigned by the Regional Board
Subregion: 8
Facility Telephone: Not reported
Facility Contact: DALE FUCHS
Agency Name: LAIDLAW TRANSIT-IRVINE
Agency Address: 14736 SAND CANYON AVE
Agency City,St,Zip: IRVINE 92618
Agency Contact: WAEL ELATAR
Agency Telephone: 9498577950
Agency Type: Private
SIC Code: 0
SIC Code 2: Not reported
Primary Waste Type: Not reported
Primary Waste: Not reported
Waste Type2: Not reported
Waste2: Not reported
Primary Waste Type: Not reported
Secondary Waste: Not reported
Secondary Waste Type: Not reported
Design Flow: 0
Baseline Flow: 0
Reclamation: Not reported
POTW: Not reported
Treat To Water: Minor Threat to Water Quality. A violation of a regional board order should cause a relatively minor impairment of beneficial uses compared to a major or minor threat. Not: All nurds without a TTWQ will be considered a minor threat to water quality unless coded at a higher Level. A Zero (0) may be used to code those NURDS that are found to represent no threat to water quality.
Complexity: Category C - Facilities having no waste treatment systems, such as

Map ID
 Direction
 Distance
 Elevation

MAP FINDINGS

Site

Database(s)

EDR ID Number
 EPA ID Number

LAILAW TRANSIT (Continued)

U003721246

cooling water dischargers or those who must comply through best management practices, facilities with passive waste treatment and disposal systems, such as septic systems with subsurface disposal, or dischargers having waste storage systems with land disposal such as dairy waste ponds.

**372
 NNW
 1/2-1
 0.563 mi.
 2975 ft.**

**Relative:
 Higher**

**Actual:
 48 ft.**

**DHL EXPRESS SEE
 1700 BARRANCA PKWY
 IRVINE, CA 92606**

**CA ENVIROSTOR
 CA LUST
 CA CPS-SLIC
 CA CERS HAZ WASTE
 CA HIST UST
 CA EMI
 CA NPDES
 CA CIWQS
 CA CERS**

**S103635399
 N/A**

ENVIROSTOR:

Name: PRINTRONIX, INC.
 Address: 1700 BARRANCA PARKWAY
 City, State, Zip: IRVINE, CA 92606
 Facility ID: 71002119
 Status: Active
 Status Date: 05/30/2003
 Site Code: 550163
 Site Type: Corrective Action
 Site Type Detailed: Corrective Action
 Acres: 2.9
 NPL: NO
 Regulatory Agencies: SMBRP
 Lead Agency: SMBRP
 Program Manager: Aslam Shareef
 Supervisor: Shahir Haddad
 Division Branch: Southern California Schools & Brownfields Outreach
 Assembly: 73
 Senate: 37
 Special Program: Not reported
 Restricted Use: NO
 Site Mgmt Req: NONE SPECIFIED
 Funding: Not reported
 Latitude: 33.70267
 Longitude: -117.8401
 APN: NONE SPECIFIED
 Past Use: MACHINE SHOP, MANUFACTURING - METAL, METAL FINISHING, METAL PLATING - CHROME, METAL PLATING - OTHER

 Potential COC: Lead Tetrachloroethylene (PCE TPH-Stoddard Solvent
 1,1,1-Trichloroethane (TCA Trichloroethylene (TCE Chromium III
 Chromium VI Hydrochloric Acid (Hydrogen Chloride
 Tetrachloroethylene (PCE Trichloroethylene (TCE

 Confirmed COC: OTH, SOIL, SV
 Potential Description:
 Alias Name: CAD000629386
 Alias Type: EPA Identification Number
 Alias Name: T0605900560
 Alias Type: GeoTracker Global ID
 Alias Name: 550163
 Alias Type: Project Code (Site Code)
 Alias Name: 71002119
 Alias Type: Envirostor ID Number

Map ID
Direction
Distance
Elevation

MAP FINDINGS

Site

Database(s)

EDR ID Number
EPA ID Number

DHL EXPRESS SEE (Continued)

S103635399

Completed Info:

Completed Area Name: PROJECT WIDE
Completed Sub Area Name: Not reported
Completed Document Type: Monitoring Report
Completed Date: 03/25/2010
Comments: Not reported

Completed Area Name: PROJECT WIDE
Completed Sub Area Name: Not reported
Completed Document Type: Monitoring Report
Completed Date: 06/25/2010
Comments: Not reported

Completed Area Name: PROJECT WIDE
Completed Sub Area Name: Not reported
Completed Document Type: Monitoring Report
Completed Date: 09/25/2010
Comments: Not reported

Completed Area Name: PROJECT WIDE
Completed Sub Area Name: Not reported
Completed Document Type: Operation and Maintenance Report
Completed Date: 03/20/2014
Comments: DTSC approved the GW Monitoring Report

Completed Area Name: PROJECT WIDE
Completed Sub Area Name: Not reported
Completed Document Type: Monitoring Report
Completed Date: 05/11/2012
Comments: DTSC approved the operation and maintenance report

Completed Area Name: PROJECT WIDE
Completed Sub Area Name: Not reported
Completed Document Type: Supplemental Site Investigation Report
Completed Date: 06/28/2019
Comments: DTSC approved First Semi-Annual Monitoring Report

Completed Area Name: PROJECT WIDE
Completed Sub Area Name: Not reported
Completed Document Type: Supplemental Site Investigation Report
Completed Date: 12/19/2019
Comments: DTSC approved the 2nd Semi-Annual GW Monitoring Report

Completed Area Name: PROJECT WIDE
Completed Sub Area Name: Not reported
Completed Document Type: Fieldwork
Completed Date: 06/26/2019
Comments: DTSC completed Fieldwork oversight for chemical injection

Completed Area Name: PROJECT WIDE
Completed Sub Area Name: Not reported
Completed Document Type: Supplemental Site Investigation Workplan
Completed Date: 09/11/2019
Comments: DTSC approved the Temporary soil vapor installation workplan

Completed Area Name: PROJECT WIDE
Completed Sub Area Name: Not reported

Map ID
Direction
Distance
Elevation

MAP FINDINGS

Site

Database(s)

EDR ID Number
EPA ID Number

DHL EXPRESS SEE (Continued)

S103635399

Completed Document Type: Phase I Verification
Completed Date: 05/30/2003
Comments: Inspection report sent on 5/30/2003

Completed Area Name: PROJECT WIDE
Completed Sub Area Name: Not reported
Completed Document Type: * Order
Completed Date: 05/18/2006
Comments: Not reported

Completed Area Name: PROJECT WIDE
Completed Sub Area Name: Not reported
Completed Document Type: Phase I Verification
Completed Date: 04/22/1998
Comments: Not reported

Completed Area Name: PROJECT WIDE
Completed Sub Area Name: Not reported
Completed Document Type: * Order
Completed Date: 08/11/2006
Comments: Not reported

Completed Area Name: PROJECT WIDE
Completed Sub Area Name: Not reported
Completed Document Type: * Order
Completed Date: 05/18/2006
Comments: Not reported

Completed Area Name: PROJECT WIDE
Completed Sub Area Name: Not reported
Completed Document Type: * Order
Completed Date: 08/11/2006
Comments: Not reported

Completed Area Name: PROJECT WIDE
Completed Sub Area Name: Not reported
Completed Document Type: * Order
Completed Date: 02/01/2008
Comments: Not reported

Completed Area Name: PROJECT WIDE
Completed Sub Area Name: Not reported
Completed Document Type: Consent Agreement
Completed Date: 02/10/2004
Comments: Not reported

Completed Area Name: PROJECT WIDE
Completed Sub Area Name: Not reported
Completed Document Type: Monitoring Report
Completed Date: 12/23/2010
Comments: Not reported

Completed Area Name: PROJECT WIDE
Completed Sub Area Name: Not reported
Completed Document Type: Preliminary Endangerment Assessment Workplan
Completed Date: 06/05/2007
Comments: Not reported

Map ID
Direction
Distance
Elevation

MAP FINDINGS

Site

Database(s)

EDR ID Number
EPA ID Number

DHL EXPRESS SEE (Continued)

S103635399

Completed Area Name: PROJECT WIDE
Completed Sub Area Name: Not reported
Completed Document Type: Phase 1
Completed Date: 05/30/2003
Comments: Not reported

Completed Area Name: PROJECT WIDE
Completed Sub Area Name: Not reported
Completed Document Type: Interim Measures Workplan
Completed Date: 07/09/2010
Comments: Not reported

Completed Area Name: PROJECT WIDE
Completed Sub Area Name: Not reported
Completed Document Type: Other Report
Completed Date: 12/10/2012
Comments: DTSC processed offsite access letters for the Printronix property.

Completed Area Name: PROJECT WIDE
Completed Sub Area Name: Not reported
Completed Document Type: Pilot/Treatability Study Report
Completed Date: 09/06/2012
Comments: DTSC processed comments on the proposd Dual Phase Extraction System and the Q1 monitoring report.

Completed Area Name: PROJECT WIDE
Completed Sub Area Name: Not reported
Completed Document Type: Fact Sheets
Completed Date: 03/01/2018
Comments: Fact Sheet, public notice completed

Completed Area Name: PROJECT WIDE
Completed Sub Area Name: Not reported
Completed Document Type: Supplemental Site Investigation Report
Completed Date: 06/12/2018
Comments: DTSC processed approval letter for First Semi-Annual (2018) Monitoring Report

Completed Area Name: PROJECT WIDE
Completed Sub Area Name: Not reported
Completed Document Type: Operation and Maintenance Report
Completed Date: 06/22/2017
Comments: DTSC approved the document

Completed Area Name: PROJECT WIDE
Completed Sub Area Name: Not reported
Completed Document Type: Supplemental Site Investigation Report
Completed Date: 11/30/2017
Comments: DTSC approved the 2017-Second Semi-Annual Groundwater Monitoring Report provided DTSC comments are incorporated in future field work/reports.

Completed Area Name: PROJECT WIDE
Completed Sub Area Name: Not reported
Completed Document Type: Monitoring Report
Completed Date: 02/24/2017
Comments: DTSC approved the Operation and Maintenance report provided DTSC

Map ID
Direction
Distance
Elevation

MAP FINDINGS

Site

Database(s)

EDR ID Number
EPA ID Number

DHL EXPRESS SEE (Continued)

S103635399

comments are incorporated in future field work/reports.

Completed Area Name: PROJECT WIDE
Completed Sub Area Name: Not reported
Completed Document Type: Technical Report
Completed Date: 06/07/2018
Comments: Document accepted by DTSC

Completed Area Name: PROJECT WIDE
Completed Sub Area Name: Not reported
Completed Document Type: Supplemental Site Investigation Workplan
Completed Date: 10/25/2016
Comments: Not reported

Completed Area Name: PROJECT WIDE
Completed Sub Area Name: Not reported
Completed Document Type: Supplemental Site Investigation Report
Completed Date: 02/13/2019
Comments: DTSC processed Conditional Approval for Second Semi-Annual Monitoring Report

Completed Area Name: PROJECT WIDE
Completed Sub Area Name: Not reported
Completed Document Type: CEQA - Notice of Exemption
Completed Date: 06/29/2021
Comments: Not reported

Completed Area Name: PROJECT WIDE
Completed Sub Area Name: Not reported
Completed Document Type: Correspondence
Completed Date: 06/08/2021
Comments: Not reported

Completed Area Name: PROJECT WIDE
Completed Sub Area Name: Not reported
Completed Document Type: Annual Oversight Cost Estimate
Completed Date: 09/10/2021
Comments: Not reported

Completed Area Name: PROJECT WIDE
Completed Sub Area Name: Not reported
Completed Document Type: Annual Oversight Cost Estimate
Completed Date: 05/17/2021
Comments: Not reported

Completed Area Name: PROJECT WIDE
Completed Sub Area Name: Not reported
Completed Document Type: Pilot/Treatability Study Report
Completed Date: 06/09/2011
Comments: Not reported

Completed Area Name: PROJECT WIDE
Completed Sub Area Name: Not reported
Completed Document Type: Supplemental Site Investigation Report
Completed Date: 09/17/2015
Comments: DTSC approved the Facility Investigation Addendum for implementation.

Map ID
Direction
Distance
Elevation

MAP FINDINGS

Site

Database(s)

EDR ID Number
EPA ID Number

DHL EXPRESS SEE (Continued)

S103635399

Completed Area Name: PROJECT WIDE
Completed Sub Area Name: Not reported
Completed Document Type: Monitoring Report
Completed Date: 10/01/2014
Comments: DTSC approved the operation and maintenance report

Completed Area Name: PROJECT WIDE
Completed Sub Area Name: Not reported
Completed Document Type: Operation and Maintenance Report
Completed Date: 07/02/2015
Comments: DTSC approved the Q3-GW monitoring report

Completed Area Name: PROJECT WIDE
Completed Sub Area Name: Not reported
Completed Document Type: Other Report
Completed Date: 01/28/2016
Comments: Not reported

Completed Area Name: PROJECT WIDE
Completed Sub Area Name: Not reported
Completed Document Type: Supplemental Site Investigation Workplan
Completed Date: 01/28/2016
Comments: DTSC approved the Second Supplemental Remedial Investigation Workplan for implementation

Completed Area Name: PROJECT WIDE
Completed Sub Area Name: Not reported
Completed Document Type: Operation and Maintenance Report
Completed Date: 01/23/2015
Comments: DTSC approved Q4-GW monitoring report

Completed Area Name: PROJECT WIDE
Completed Sub Area Name: Not reported
Completed Document Type: Community Profile
Completed Date: 01/19/2018
Comments: Community Profile completed

Completed Area Name: PROJECT WIDE
Completed Sub Area Name: Not reported
Completed Document Type: Public Notice
Completed Date: 09/14/2017
Comments: Community Survey Completed

Completed Area Name: PROJECT WIDE
Completed Sub Area Name: Not reported
Completed Document Type: Supplemental Site Investigation Workplan
Completed Date: 04/23/2015
Comments: DTSC concurred with the Adequacy of the Workplan for implementation

Completed Area Name: PROJECT WIDE
Completed Sub Area Name: Not reported
Completed Document Type: Supplemental Site Investigation Report
Completed Date: 01/15/2015
Comments: DTSC approved The report

Completed Area Name: PROJECT WIDE
Completed Sub Area Name: Not reported

Map ID
Direction
Distance
Elevation

MAP FINDINGS

Site

Database(s)

EDR ID Number
EPA ID Number

DHL EXPRESS SEE (Continued)

S103635399

Completed Document Type: Supplemental Site Investigation Report
Completed Date: 10/21/2014
Comments: DTSC approved the operation and maintenance report

Completed Area Name: PROJECT WIDE
Completed Sub Area Name: Not reported
Completed Document Type: Monitoring Report
Completed Date: 06/14/2016
Comments: DTSC approved the GW monitoring report provided DTSC comments are incorporated in future field work/reports.

Completed Area Name: PROJECT WIDE
Completed Sub Area Name: Not reported
Completed Document Type: Pilot Study/Treatability Workplan
Completed Date: 04/19/2016
Comments: DTSC approved the Final In-Situ Bioremediation Pilot Study Workplan.

Completed Area Name: PROJECT WIDE
Completed Sub Area Name: Not reported
Completed Document Type: Operation and Maintenance Report
Completed Date: 04/15/2015
Comments: DTSC approved the operation and maintenance report

Completed Area Name: PROJECT WIDE
Completed Sub Area Name: Not reported
Completed Document Type: Interim Measures Workplan
Completed Date: 03/29/2016
Comments: Document received for DTSC information/discussion purposes, to determine future actions.

Completed Area Name: PROJECT WIDE
Completed Sub Area Name: Not reported
Completed Document Type: Operation and Maintenance Report
Completed Date: 01/28/2016
Comments: DTSC approved the operation and maintenance report

Completed Area Name: PROJECT WIDE
Completed Sub Area Name: Not reported
Completed Document Type: Supplemental Site Investigation Report
Completed Date: 03/29/2016
Comments: DTSC Approved Addendum Report

Completed Area Name: PROJECT WIDE
Completed Sub Area Name: Not reported
Completed Document Type: Annual Oversight Cost Estimate
Completed Date: 01/16/2018
Comments: FY 17/18 Revised Oversight Cost Estimate letter sent 1/16/18.

Completed Area Name: PROJECT WIDE
Completed Sub Area Name: Not reported
Completed Document Type: Annual Oversight Cost Estimate
Completed Date: 08/22/2018
Comments: FY 1819 Cost Estimate: \$33,867

Completed Area Name: PROJECT WIDE
Completed Sub Area Name: Not reported
Completed Document Type: Annual Oversight Cost Estimate

Map ID
Direction
Distance
Elevation

MAP FINDINGS

Site

Database(s)

EDR ID Number
EPA ID Number

DHL EXPRESS SEE (Continued)

S103635399

Completed Date: 09/06/2019
Comments: Not reported

Completed Area Name: PROJECT WIDE
Completed Sub Area Name: Not reported
Completed Document Type: Annual Oversight Cost Estimate
Completed Date: 09/04/2020
Comments: Not reported

Completed Area Name: PROJECT WIDE
Completed Sub Area Name: Not reported
Completed Document Type: Project Management
Completed Date: 06/30/2021
Comments: Not reported

Completed Area Name: PROJECT WIDE
Completed Sub Area Name: Not reported
Completed Document Type: Preliminary Endangerment Assessment Report
Completed Date: 10/10/2008
Comments: DTSC Approved PEA Report with comments

Completed Area Name: PROJECT WIDE
Completed Sub Area Name: Not reported
Completed Document Type: Supplemental Site Investigation Report
Completed Date: 08/27/2015
Comments: DTSC approved the SSI report with a Further Action determination

Completed Area Name: PROJECT WIDE
Completed Sub Area Name: Not reported
Completed Document Type: Supplemental Site Investigation Report
Completed Date: 10/21/2014
Comments: DTSC approved the indoor air monitoring report provided DTSC comments are incorporated in future field work/reports

Completed Area Name: PROJECT WIDE
Completed Sub Area Name: Not reported
Completed Document Type: Supplemental Site Investigation Report
Completed Date: 08/26/2020
Comments: DTSC approved Soil Vapor and Indoor Air Sampling Report

Completed Area Name: PROJECT WIDE
Completed Sub Area Name: Not reported
Completed Document Type: Public Notice
Completed Date: 04/01/2021
Comments: Public Notice Finalized and public comment period is scheduled from April 1, 2021 thru May 3, 2021.

Completed Area Name: PROJECT WIDE
Completed Sub Area Name: Not reported
Completed Document Type: CEQA - Notice of Exemption
Completed Date: 04/12/2018
Comments: Final NOE filed with SCH

Completed Area Name: PROJECT WIDE
Completed Sub Area Name: Not reported
Completed Document Type: Annual Oversight Cost Estimate
Completed Date: 09/21/2015

Map ID
Direction
Distance
Elevation

MAP FINDINGS

Site

Database(s)

EDR ID Number
EPA ID Number

DHL EXPRESS SEE (Continued)

S103635399

Comments: Annual Cost Estimate emailed and mailed to two BPs.

Completed Area Name: PROJECT WIDE
Completed Sub Area Name: Not reported
Completed Document Type: Annual Oversight Cost Estimate
Completed Date: 10/04/2016
Comments: Annual Cost Estimate letter sent to RP, via email and regular mail, on 10/04/16.

Completed Area Name: PROJECT WIDE
Completed Sub Area Name: Not reported
Completed Document Type: Annual Oversight Cost Estimate
Completed Date: 09/12/2017
Comments: Cost estimate letter sent to RPs via email and USPS mail.

Completed Area Name: PROJECT WIDE
Completed Sub Area Name: Not reported
Completed Document Type: Corrective Measures Study Report
Completed Date: 04/11/2018
Comments: DTSC Approved Corrective Measures Study for Implementation

Completed Area Name: PROJECT WIDE
Completed Sub Area Name: Not reported
Completed Document Type: Technical Workplan
Completed Date: 02/11/2014
Comments: Approved FI Workplan for Implementation

Completed Area Name: PROJECT WIDE
Completed Sub Area Name: Not reported
Completed Document Type: Monitoring Report
Completed Date: 02/06/2013
Comments: DTSC approved the GW Monitoring Report

Completed Area Name: PROJECT WIDE
Completed Sub Area Name: Not reported
Completed Document Type: Operation and Maintenance Report
Completed Date: 10/27/2013
Comments: DTSC approved the GW Monitoring Report

Completed Area Name: PROJECT WIDE
Completed Sub Area Name: Not reported
Completed Document Type: Operation and Maintenance Report
Completed Date: 08/07/2013
Comments: DTSC approved the GW Monitoring Report

Completed Area Name: PROJECT WIDE
Completed Sub Area Name: Not reported
Completed Document Type: Monitoring Report
Completed Date: 02/06/2013
Comments: DTSC approved the GW Monitoring Report

Completed Area Name: PROJECT WIDE
Completed Sub Area Name: Not reported
Completed Document Type: Monitoring Report
Completed Date: 05/08/2013
Comments: DTSC approved the GW Monitoring Report

Map ID
Direction
Distance
Elevation

MAP FINDINGS

Site

Database(s)

EDR ID Number
EPA ID Number

DHL EXPRESS SEE (Continued)

S103635399

Completed Area Name: PROJECT WIDE
Completed Sub Area Name: Not reported
Completed Document Type: Monitoring Report
Completed Date: 09/06/2012
Comments: DTSC approved the GW Monitoring report provided DTSC comments are incorporated in future field work/reports.

Completed Area Name: PROJECT WIDE
Completed Sub Area Name: Not reported
Completed Document Type: Fieldwork
Completed Date: 06/07/2018
Comments: Not reported

Completed Area Name: PROJECT WIDE
Completed Sub Area Name: Not reported
Completed Document Type: Technical Workplan
Completed Date: 01/24/2018
Comments: DTSC processed Approval letter for CPT/Groundwater Investigation Workplan Memorandum

Completed Area Name: PROJECT WIDE
Completed Sub Area Name: Not reported
Completed Document Type: Fieldwork
Completed Date: 02/28/2018
Comments: Fieldwork oversight conducted by DTSC for upgradient wells and CPT installation.

Completed Area Name: PROJECT WIDE
Completed Sub Area Name: Not reported
Completed Document Type: Technical Report
Completed Date: 05/15/2018
Comments: DTSC processed Conditional Approval for the CPT/GW Investigation Memo

Completed Area Name: PROJECT WIDE
Completed Sub Area Name: Not reported
Completed Document Type: Technical Workplan
Completed Date: 12/06/2017
Comments: DTSC approved Well Installation Wrokplan

Completed Area Name: PROJECT WIDE
Completed Sub Area Name: Not reported
Completed Document Type: Supplemental Site Investigation Report
Completed Date: 12/01/2021
Comments: Not reported

Completed Area Name: PROJECT WIDE
Completed Sub Area Name: Not reported
Completed Document Type: Fact Sheets
Completed Date: 04/01/2021
Comments: DTSC finalized Community Update. Public comment period will be from April 1, 2021 thru May 3, 2021.

Completed Area Name: PROJECT WIDE
Completed Sub Area Name: Not reported
Completed Document Type: Supplemental Site Investigation Report
Completed Date: 06/30/2021
Comments: Not reported

Map ID
Direction
Distance
Elevation

MAP FINDINGS

Site

Database(s)

EDR ID Number
EPA ID Number

DHL EXPRESS SEE (Continued)

S103635399

Completed Area Name: PROJECT WIDE
Completed Sub Area Name: Not reported
Completed Document Type: Supplemental Site Investigation Report
Completed Date: 11/20/2020
Comments: DTSC approved the 2nd Semi-Annual GW monitoring report

Completed Area Name: PROJECT WIDE
Completed Sub Area Name: Not reported
Completed Document Type: Technical Report
Completed Date: 11/05/2020
Comments: DTSC Approved Progress Report

Completed Area Name: PROJECT WIDE
Completed Sub Area Name: Not reported
Completed Document Type: Corrective Measures Proposal
Completed Date: 06/17/2021
Comments: Not reported

Completed Area Name: PROJECT WIDE
Completed Sub Area Name: Not reported
Completed Document Type: Annual Oversight Cost Estimate
Completed Date: 11/29/2011
Comments: Not reported

Completed Area Name: PROJECT WIDE
Completed Sub Area Name: Not reported
Completed Document Type: Correspondence
Completed Date: 03/24/2014
Comments: Letter from IBCA inviting DTSC to attend conference call with the board

Completed Area Name: PROJECT WIDE
Completed Sub Area Name: Not reported
Completed Document Type: Correspondence
Completed Date: 12/09/2013
Comments: Letter received from IBCA

Completed Area Name: PROJECT WIDE
Completed Sub Area Name: Not reported
Completed Document Type: Annual Oversight Cost Estimate
Completed Date: 08/27/2014
Comments: Not reported

Completed Area Name: PROJECT WIDE
Completed Sub Area Name: Not reported
Completed Document Type: Correspondence
Completed Date: 12/07/2012
Comments: DTSC processed letter of access to the neighboring property owners

Future Area Name: PROJECT WIDE
Future Sub Area Name: Not reported
Future Document Type: Supplemental Site Investigation Report
Future Due Date: 2024
Schedule Area Name: PROJECT WIDE
Schedule Sub Area Name: Not reported
Schedule Document Type: Supplemental Site Investigation Report
Schedule Due Date: 06/30/2024

Map ID
Direction
Distance
Elevation

MAP FINDINGS

Site

Database(s)

EDR ID Number
EPA ID Number

DHL EXPRESS SEE (Continued)

S103635399

Schedule Revised Date: Not reported
Schedule Area Name: PROJECT WIDE
Schedule Sub Area Name: Not reported
Schedule Document Type: Land Use Restriction
Schedule Due Date: 06/30/2023
Schedule Revised Date: Not reported
Schedule Area Name: PROJECT WIDE
Schedule Sub Area Name: Not reported
Schedule Document Type: Supplemental Site Investigation Report
Schedule Due Date: 06/30/2024
Schedule Revised Date: Not reported

ORANGE CO. LUST:

Name: PRINTRONIX
Address: 1700 BARRANCA PKWY
City,State,Zip: IRVINE, C 92714
Region: ORANGE
Facility Id: 87UT242
Current Status: CLOSED
Type of Closure: After soil closure, referred to Regional Board for GW oversight
Released Substance: CHROMIC ACID
Date Closed: 02/28/1994
File Location: Local Agency

CPS-SLIC:

Name: PRINTRONIX
Address: 1700 BARRANCA PKWY
City,State,Zip: IRVINE, CA 92714
Region: STATE
Facility Status: Open - Inactive
Status Date: 01/03/2023
Global Id: T0605900560
Lead Agency: DEPARTMENT OF TOXIC SUBSTANCES CONTROL
Lead Agency Case Number: 87UT242
Latitude: 33.7033171
Longitude: -117.8405508
Case Type: Cleanup Program Site
Case Worker: EN
Local Agency: ORANGE COUNTY
RB Case Number: 083000707T
File Location: Not reported
Potential Media Affected: Aquifer used for drinking water supply
Potential Contaminants of Concern: Other Acid or Corrosive, Dichloroethane (DCA), Dichloroethene (DCE), Tetrachloroethylene (PCE), Trichloroethylene (TCE), Vinyl chloride
EPA Region: 9
Coordinate Source: * Historical Geocode - Exact Address Match
Cuf Case: NO
Quantity Released Gallons: Not reported
Begin Date: 11/13/1987
Leak Reported Date: 12/03/1987
How Discovered: Other Means
How Discovered Description: Not reported
Discharge Source: Not reported
Discharge Cause: Not reported
Stop Method: Not reported
Stop Description: Not reported

Map ID
Direction
Distance
Elevation

MAP FINDINGS

Site

Database(s)

EDR ID Number
EPA ID Number

DHL EXPRESS SEE (Continued)

S103635399

No Further Action Date: Not reported
CA Water Watershed Name: Santa Ana River - Lower Santa Ana River - East Coastal Plain (801.11)
Dwr Groundwater Subbasin Name: Coastal Plain Of Orange County (8-001)
Disadvantaged Community: Not reported
CA Enviroscreen 3 Score: 71-75%
CA Enviroscreen 4 Score: 60-65%
Military DOD Site: No
Facility Project Subtype: Not reported
RWQCB Region: SANTA ANA RWQCB (REGION 8)
Site History: Not reported

[Click here to access the California GeoTracker records for this facility:](#)

CERS HAZ WASTE:

Name: GRISWOLD CONTROLS
Address: 1700 BARRANCA PKWY
City,State,Zip: IRVINE, CA 92606
Site ID: 571522
CERS ID: 10862725
CERS Description: Hazardous Waste Generator

HIST UST:

Name: BARRANCA HAMMERBANK MANUFACTU
Address: 1700 BARRANCA ROAD
City,State,Zip: IRVINE, CA 92713
File Number: 0002ecef
URL: <https://documents.geotracker.waterboards.ca.gov/ustpdfs/pdf/0002ecef.pdf>
Region: Not reported
Facility ID: Not reported
Facility Type: Not reported
Other Type: Not reported
Contact Name: Not reported
Telephone: Not reported
Owner Name: Not reported
Owner Address: Not reported
Owner City,St,Zip: Not reported
Total Tanks: Not reported

Tank Num: Not reported
Container Num: Not reported
Year Installed: Not reported
Tank Capacity: Not reported
Tank Used for: Not reported
Type of Fuel: Not reported
Container Construction Thickness: Not reported
Leak Detection: Not reported

[Click here for Geo Tracker PDF:](#)

EMI:

Name: PRINTRONIX INC
Address: 1700 BARRANCA RD
City,State,Zip: IRVINE, CA 927130000
Year: 1987
County Code: 30
Air Basin: SC

Map ID
Direction
Distance
Elevation

MAP FINDINGS

Site

Database(s)

EDR ID Number
EPA ID Number

DHL EXPRESS SEE (Continued)

S103635399

Facility ID: 8199
Air District Name: SC
SIC Code: 3679
Air District Name: SOUTH COAST AQMD
Community Health Air Pollution Info System: Not reported
Consolidated Emission Reporting Rule: Not reported
Total Organic Hydrocarbon Gases Tons/Yr: 7
Reactive Organic Gases Tons/Yr: 0
Carbon Monoxide Emissions Tons/Yr: 0
NOX - Oxides of Nitrogen Tons/Yr: 0
SOX - Oxides of Sulphur Tons/Yr: 0
Particulate Matter Tons/Yr: 0
Part. Matter 10 Micrometers and Smlr Tons/Yr:0

Name: PRINTRONIX
Address: 1700 BARRANCA RD
City,State,Zip: IRVINE, CA 927130000
Year: 1990
County Code: 30
Air Basin: SC
Facility ID: 8199
Air District Name: SC
SIC Code: 3577
Air District Name: SOUTH COAST AQMD
Community Health Air Pollution Info System: Not reported
Consolidated Emission Reporting Rule: Not reported
Total Organic Hydrocarbon Gases Tons/Yr: 1
Reactive Organic Gases Tons/Yr: 0
Carbon Monoxide Emissions Tons/Yr: 0
NOX - Oxides of Nitrogen Tons/Yr: 0
SOX - Oxides of Sulphur Tons/Yr: 0
Particulate Matter Tons/Yr: 0
Part. Matter 10 Micrometers and Smlr Tons/Yr:0

Name: PRINTRONIX INC
Address: 1700 BARRANCA RD
City,State,Zip: IRVINE, CA 927130000
Year: 1995
County Code: 30
Air Basin: SC
Facility ID: 8199
Air District Name: SC
SIC Code: 3577
Air District Name: SOUTH COAST AQMD
Community Health Air Pollution Info System: Not reported
Consolidated Emission Reporting Rule: Not reported
Total Organic Hydrocarbon Gases Tons/Yr: 3
Reactive Organic Gases Tons/Yr: 3
Carbon Monoxide Emissions Tons/Yr: 0
NOX - Oxides of Nitrogen Tons/Yr: 0
SOX - Oxides of Sulphur Tons/Yr: 0
Particulate Matter Tons/Yr: 0
Part. Matter 10 Micrometers and Smlr Tons/Yr:0

NPDES:

Name: DHL EXPRESS SEE
Address: 1700 BARRANCA PKWY

Map ID
Direction
Distance
Elevation

MAP FINDINGS

Site

Database(s)

EDR ID Number
EPA ID Number

DHL EXPRESS SEE (Continued)

S103635399

City,State,Zip: IRVINE, CA 92606
Facility Status: Not reported
NPDES Number: Not reported
Region: Not reported
Agency Number: Not reported
Regulatory Measure ID: Not reported
Place ID: Not reported
Order Number: Not reported
WDID: 8 30NEC001981
Regulatory Measure Type: Industrial
Program Type: Not reported
Adoption Date Of Regulatory Measure: Not reported
Effective Date Of Regulatory Measure: Not reported
Termination Date Of Regulatory Measure: Not reported
Expiration Date Of Regulatory Measure: Not reported
Discharge Address: Not reported
Discharge Name: Not reported
Discharge City: Not reported
Discharge State: Not reported
Discharge Zip: Not reported
Status: Terminated
Status Date: 08/05/2016
Operator Name: DHL Express USA Inc
Operator Address: 1210 S Pine Island Rd
Operator City: Plantation
Operator State: Florida
Operator Zip: 33324

NPDES as of 03/2018:

NPDES Number: CAS000001
Status: Terminated
Agency Number: 0
Region: 8
Regulatory Measure ID: 288843
Order Number: 97-03-DWQ
Regulatory Measure Type: Enrollee
Place ID: Not reported
WDID: 8 30NEC001981
Program Type: Industrial
Adoption Date Of Regulatory Measure: Not reported
Effective Date Of Regulatory Measure: 12/07/2004
Expiration Date Of Regulatory Measure: Not reported
Termination Date Of Regulatory Measure: 07/14/2016
Discharge Name: DHL Express USA Inc
Discharge Address: 1210 S Pine Island Rd
Discharge City: Plantation
Discharge State: Florida
Discharge Zip: 33324
Received Date: Not reported
Processed Date: Not reported
Status: Not reported
Status Date: Not reported
Place Size: Not reported
Place Size Unit: Not reported
Contact: Not reported
Contact Title: Not reported
Contact Phone: Not reported
Contact Phone Ext: Not reported

Map ID
Direction
Distance
Elevation

MAP FINDINGS

Site

Database(s)

EDR ID Number
EPA ID Number

DHL EXPRESS SEE (Continued)

S103635399

Contact Email:	Not reported
Operator Name:	Not reported
Operator Address:	Not reported
Operator City:	Not reported
Operator State:	Not reported
Operator Zip:	Not reported
Operator Contact:	Not reported
Operator Contact Title:	Not reported
Operator Contact Phone:	Not reported
Operator Contact Phone Ext:	Not reported
Operator Contact Email:	Not reported
Operator Type:	Not reported
Developer:	Not reported
Developer Address:	Not reported
Developer City:	Not reported
Developer State:	Not reported
Developer Zip:	Not reported
Developer Contact:	Not reported
Developer Contact Title:	Not reported
Constype Linear Utility Ind:	Not reported
Emergency Phone:	Not reported
Emergency Phone Ext:	Not reported
Constype Above Ground Ind:	Not reported
Constype Below Ground Ind:	Not reported
Constype Cable Line Ind:	Not reported
Constype Comm Line Ind:	Not reported
Constype Commercial Ind:	Not reported
Constype Electrical Line Ind:	Not reported
Constype Gas Line Ind:	Not reported
Constype Industrial Ind:	Not reported
Constype Other Description:	Not reported
Constype Other Ind:	Not reported
Constype Recons Ind:	Not reported
Constype Residential Ind:	Not reported
Constype Transport Ind:	Not reported
Constype Utility Description:	Not reported
Constype Utility Ind:	Not reported
Constype Water Sewer Ind:	Not reported
Dir Discharge Uswater Ind:	Not reported
Receiving Water Name:	Not reported
Certifier:	Not reported
Certifier Title:	Not reported
Certification Date:	Not reported
Primary Sic:	Not reported
Secondary Sic:	Not reported
Tertiary Sic:	Not reported
NPDES Number:	Not reported
Status:	Not reported
Agency Number:	Not reported
Region:	8
Regulatory Measure ID:	288843
Order Number:	Not reported
Regulatory Measure Type:	Industrial
Place ID:	Not reported
WDID:	8 30NEC001981
Program Type:	Not reported

Map ID
Direction
Distance
Elevation

MAP FINDINGS

Site

Database(s)

EDR ID Number
EPA ID Number

DHL EXPRESS SEE (Continued)

S103635399

Adoption Date Of Regulatory Measure: Not reported
Effective Date Of Regulatory Measure: Not reported
Expiration Date Of Regulatory Measure: Not reported
Termination Date Of Regulatory Measure: 07/14/2016
Discharge Name: Not reported
Discharge Address: Not reported
Discharge City: Not reported
Discharge State: Not reported
Discharge Zip: Not reported
Received Date: 04/11/2016
Processed Date: 12/07/2004
Status: Terminated
Status Date: 08/05/2016
Place Size: 39260
Place Size Unit: SqFt
Contact: Beverley Ottey
Contact Title: Not reported
Contact Phone: 949-474-0212
Contact Phone Ext: Not reported
Contact Email: beverley.ottey@dhl.com
Operator Name: DHL Express USA Inc
Operator Address: 1210 S Pine Island Rd
Operator City: Plantation
Operator State: Florida
Operator Zip: 33324
Operator Contact: Hugh Danielson
Operator Contact Title: EHS
Operator Contact Phone: 859-817-8895
Operator Contact Phone Ext: Not reported
Operator Contact Email: hugh.danielson@dhl.com
Operator Type: Private Business
Developer: Not reported
Developer Address: Not reported
Developer City: Not reported
Developer State: Kentucky
Developer Zip: Not reported
Developer Contact: Not reported
Developer Contact Title: Not reported
Constype Linear Utility Ind: Not reported
Emergency Phone: 949-474-0212
Emergency Phone Ext: Not reported
Constype Above Ground Ind: Not reported
Constype Below Ground Ind: Not reported
Constype Cable Line Ind: Not reported
Constype Comm Line Ind: Not reported
Constype Commercial Ind: Not reported
Constype Electrical Line Ind: Not reported
Constype Gas Line Ind: Not reported
Constype Industrial Ind: Not reported
Constype Other Description: Not reported
Constype Other Ind: Not reported
Constype Recons Ind: Not reported
Constype Residential Ind: Not reported
Constype Transport Ind: Not reported
Constype Utility Description: Not reported
Constype Utility Ind: Not reported
Constype Water Sewer Ind: Not reported

Map ID
Direction
Distance
Elevation

MAP FINDINGS

Site

Database(s)

EDR ID Number
EPA ID Number

DHL EXPRESS SEE (Continued)

S103635399

Dir Discharge Uswater Ind: N
Receiving Water Name: San Diego Creek
Certifier: Hugh Danielson
Certifier Title: Mr
Certification Date: 11-APR-16
Primary Sic: 4215-Courier Services Except by Air
Secondary Sic: Not reported
Tertiary Sic: Not reported

Name: DHL EXPRESS
Address: 1700 BARRANCA PKWY
City,State,Zip: IRVINE, CA 92606
Facility Status: Not reported
NPDES Number: Not reported
Region: Not reported
Agency Number: Not reported
Regulatory Measure ID: Not reported
Place ID: Not reported
Order Number: Not reported
WDID: 8 30IN601516
Regulatory Measure Type: Industrial
Program Type: Not reported
Adoption Date Of Regulatory Measure: Not reported
Effective Date Of Regulatory Measure: Not reported
Termination Date Of Regulatory Measure: Not reported
Expiration Date Of Regulatory Measure: Not reported
Discharge Address: Not reported
Discharge Name: Not reported
Discharge City: Not reported
Discharge State: Not reported
Discharge Zip: Not reported
Status: Undetermined
Status Date: 08/10/2011
Operator Name: DHL Express USA Inc
Operator Address: 1210 S Pine Island Rd
Operator City: Plantation
Operator State: Florida
Operator Zip: 33324

CIWQS:

Name: DHL EXPRESS SEE
Address: 1700 BARRANCA PKWY
City,State,Zip: IRVINE, CA 92606
Agency: Airborne Express
Agency Address: PO Box 662, Seattle, WA 98111
Place/Project Type: Industrial - Courier Services Except by Air
SIC/NAICS: 4215
Region: 8
Program: INDSTW
Regulatory Measure Status: Terminated
Regulatory Measure Type: Storm water industrial
Order Number: 2014-0057-DWQ
WDID: 8 30I011565
NPDES Number: CAS000001
Adoption Date: Not reported
Effective Date: 04/18/1995

Map ID
Direction
Distance
Elevation

MAP FINDINGS

Site

Database(s)

EDR ID Number
EPA ID Number

DHL EXPRESS SEE (Continued)

S103635399

Termination Date: 02/03/2005
Expiration/Review Date: Not reported
Design Flow: Not reported
Major/Minor: Not reported
Complexity: Not reported
TTWQ: Not reported
Enforcement Actions within 5 years: 0
Violations within 5 years: 0
Latitude: 33.70346
Longitude: -117.84034

Name: DHL EXPRESS SEE
Address: 1700 BARRANCA PKWY
City,State,Zip: IRVINE, CA 92606
Agency: DHL Express USA Inc
Agency Address: 1210 S Pine Island Rd, Plantation, FL 33324
Place/Project Type: Industrial - Courier Services Except by Air
SIC/NAICS: 4215
Region: 8
Program: INDSTW
Regulatory Measure Status: Terminated
Regulatory Measure Type: Storm water industrial
Order Number: 2014-0057-DWQ
WDID: 8 30NEC001981
NPDES Number: CAS000001
Adoption Date: Not reported
Effective Date: 12/07/2004
Termination Date: 07/14/2016
Expiration/Review Date: Not reported
Design Flow: Not reported
Major/Minor: Not reported
Complexity: Not reported
TTWQ: Not reported
Enforcement Actions within 5 years: 0
Violations within 5 years: 0
Latitude: 33.70346
Longitude: -117.84034

CERS:

Name: GRISWOLD CONTROLS
Address: 1700 BARRANCA PKWY
City,State,Zip: IRVINE, CA 92606
Site ID: 571522
CERS ID: 10862725
CERS Description: Chemical Storage Facilities

Violations:

Site ID: 571522
Site Name: Griswold Controls
Violation Date: 04-04-2022
Citation: HSC 6.95 25505(a)(4) - California Health and Safety Code, Chapter 6.95, Section(s) 25505(a)(4)
Violation Description: Failure to provide initial and annual training to all employees in safety procedures in the event of a release or threatened release of a hazardous material or failure to document and maintain training records for a minimum of three years.
Violation Notes: Returned to compliance on 04/11/2022. OBSERVATION: Facility has not

Map ID
Direction
Distance
Elevation

MAP FINDINGS

Site

Database(s)

EDR ID Number
EPA ID Number

DHL EXPRESS SEE (Continued)

S103635399

established and provided annual hazardous materials emergency response training (e.g., emergency response procedures, spill/release communications, safety procedures, etc.) to their employees.
CORRECTIVE ACTION: Please implement an emergency response training plan, conduct the training with all employees for 2022, and provide documentation of the training (e.g., a sign-in sheet) to this Agency within 30 days.

Violation Division: Orange County Environmental Health
Violation Program: HMRRP
Violation Source: CERS,

Site ID: 571522
Site Name: Griswold Controls
Violation Date: 03-02-2022
Citation: HSC 6.95 25505(a)(4) - California Health and Safety Code, Chapter 6.95, Section(s) 25505(a)(4)

Violation Description: Failure to provide initial and annual training to all employees in safety procedures in the event of a release or threatened release of a hazardous material or failure to document and maintain training records for a minimum of three years.

Violation Notes: Returned to compliance on 04/04/2022. OBSERVATION: Facility has not established and provided annual hazardous materials emergency response training (e.g., emergency response procedures, spill/release communications, safety procedures, etc.) to their employees.
CORRECTIVE ACTION: Please implement an emergency response training plan, conduct the training with all employees for 2022, and provide documentation of the training (e.g., a sign-in sheet) to this Agency within 30 days.

Violation Division: Orange County Environmental Health
Violation Program: HMRRP
Violation Source: CERS,

Evaluation:

Eval General Type: Other/Unknown
Eval Date: 04-11-2022
Violations Found: No
Eval Type: Other, not routine, done by local agency
Eval Notes: Emergency training record covering topics related to the Hazardous Materials Business Plan, dated 04/08/22, has been reviewed for this facility. Violation I239 has been corrected. Please continue to conduct the emergency training with employees annually, and ensure records are available for a minimum of 3 years per HSC 6.95 25505(a)(4).

Eval Division: Orange County Environmental Health
Eval Program: HMRRP
Eval Source: CERS,

Eval General Type: Compliance Evaluation Inspection
Eval Date: 03-02-2022
Violations Found: No
Eval Type: Routine done by local agency
Eval Notes: On site to conduct a routine hazardous waste inspection. Walked throughout the facility and inspected hazardous waste storage areas. The facility is a small quantity generator of the following hazardous waste(s): - Used Oil Manifests were available and reviewed. Last pickup was on 04/12/2021, by Worldwide Recovery Systems Inc. Emergency response information was posted. Emailed a copy of this report to

Map ID
Direction
Distance
Elevation

MAP FINDINGS

Site

Database(s)

EDR ID Number
EPA ID Number

DHL EXPRESS SEE (Continued)

S103635399

mjaramillo@griswoldcontrols.com.
Eval Division: Orange County Environmental Health
Eval Program: HW
Eval Source: CERS,

Eval General Type: Compliance Evaluation Inspection
Eval Date: 03-02-2022
Violations Found: Yes
Eval Type: Routine done by local agency
Eval Notes: On site to conduct a routine hazardous materials inspection. Walked throughout the facility and inspected hazardous materials storage. The following hazardous materials were observed in amounts that exceed the required disclosure quantities: - 3 X 261-gal Instapack Component A - 2 X 261-gal Instapack Component B - 3 X 330-cf Helium (g) - 36 X 304-cf Nitrogen (g) - 263-gal Oxygen (l) - 1 X 55-gal Metal Fluid 3440 (Cutting Oil) - 1 X 55-gal Propylene Glycol (Heat Transfer Fluid) - 1 X 55-gal Used Oil The facility is responsible for identifying all hazardous materials, including hazardous wastes, whose quantities exceed the disclosure thresholds (55 gallons liquid, 500 lbs solid, 200 cu.ft. gas). If there is a change in the type or 100% increase in the amount of chemicals that are maintained on site, please submit revised documents (electronically) within 30 days of the change. Please note, California Health and Safety Code mandates that any [Truncated]

Eval Division: Orange County Environmental Health
Eval Program: HMRRP
Eval Source: CERS,

Eval General Type: Other/Unknown
Eval Date: 04-04-2022
Violations Found: Yes
Eval Type: Other, not routine, done by local agency
Eval Notes: The following CLASS II violation remains uncorrected: - I239: Failure to provide annual emergency response training and maintain records for a minimum of three years Failure to correct the violation listed above will result in a Notice of Violation (NOV) and the violation being elevated to Class I, which will require formal enforcement by OC CUPA in the form of an Administrative Enforcement Order (AEO) or referral to the District Attorney's Office, which will include the assessment of administrative penalties outlined in H&SC section 25404.1.1. Continue to correct all outstanding violations. Any business that does not comply with the HMD/BEP requirements is civilly liable to the administering county or city in an amount not more than two thousand dollars (\$2,000.00) for each day in violation. If the business continues to be in violation after reasonable notice of violating the HMD/BEP requirements, the business is civilly liable to the administering county or [Truncated]

Eval Division: Orange County Environmental Health
Eval Program: HMRRP
Eval Source: CERS,

Coordinates:
Site ID: 571522
Facility Name: Griswold Controls
Env Int Type Code: HMBP
Program ID: 10862725
Coord Name: Not reported

Map ID
Direction
Distance
Elevation

MAP FINDINGS

Site

Database(s)

EDR ID Number
EPA ID Number

DHL EXPRESS SEE (Continued)

S103635399

Ref Point Type Desc: Center of a facility or station.,
Latitude: 33.702710
Longitude: -117.840140

Affiliation:

Affiliation Type Desc: Facility Mailing Address
Entity Name: Mailing Address
Entity Title: Not reported
Affiliation Address: 1700 Barranca Parkway
Affiliation City: Irvine
Affiliation State: CA
Affiliation Country: Not reported
Affiliation Zip: 92606
Affiliation Phone: ,

Affiliation Type Desc: Legal Owner
Entity Name: FlowCon International
Entity Title: Not reported
Affiliation Address: 1700 Barranca Parkway
Affiliation City: Irvine
Affiliation State: CA
Affiliation Country: United States
Affiliation Zip: 92606
Affiliation Phone: (949) 559-6000,

Affiliation Type Desc: Parent Corporation
Entity Name: GRISWOLD CONTROLS
Entity Title: Not reported
Affiliation Address: Not reported
Affiliation City: Not reported
Affiliation State: Not reported
Affiliation Country: Not reported
Affiliation Zip: Not reported
Affiliation Phone: ,

Affiliation Type Desc: CUPA District
Entity Name: Orange County Env Health
Entity Title: Not reported
Affiliation Address: 1241 East Dyer RoadSuite 120
Affiliation City: Santa Ana
Affiliation State: CA
Affiliation Country: Not reported
Affiliation Zip: 92705-5611
Affiliation Phone: (714) 433-6406,

Affiliation Type Desc: Identification Signer
Entity Name: Mike Jaramillo
Entity Title: Not reported
Affiliation Address: Not reported
Affiliation City: Not reported
Affiliation State: Not reported
Affiliation Country: Not reported
Affiliation Zip: Not reported
Affiliation Phone: ,

Affiliation Type Desc: Operator
Entity Name: MikeJaramillo

Map ID
Direction
Distance
Elevation

MAP FINDINGS

Site

Database(s)

EDR ID Number
EPA ID Number

DHL EXPRESS SEE (Continued)

S103635399

Entity Title: Not reported
Affiliation Address: Not reported
Affiliation City: Not reported
Affiliation State: Not reported
Affiliation Country: Not reported
Affiliation Zip: Not reported
Affiliation Phone: (949) 559-6000,

Affiliation Type Desc: Document Preparer
Entity Name: Mike Jaramillo
Entity Title: Not reported
Affiliation Address: Not reported
Affiliation City: Not reported
Affiliation State: Not reported
Affiliation Country: Not reported
Affiliation Zip: Not reported
Affiliation Phone: ,

Affiliation Type Desc: Environmental Contact
Entity Name: Mike Jaramillo
Entity Title: Not reported
Affiliation Address: 1700 Barranca Parkway
Affiliation City: Irvine
Affiliation State: CA
Affiliation Country: Not reported
Affiliation Zip: 92606
Affiliation Phone: ,

Name: PRINTRONIX
Address: 1700 BARRANCA PKWY
City,State,Zip: IRVINE, CA 92714
Site ID: 677376
CERS ID: T0605900560
CERS Description: Cleanup Program Site

Affiliation:
Affiliation Type Desc: Local Agency Caseworker
Entity Name: GENIECE HIGGINS - ORANGE COUNTY
Entity Title: Not reported
Affiliation Address: 1241 E, DYER ROAD, STE. 120
Affiliation City: SANTA ANA
Affiliation State: CA
Affiliation Country: Not reported
Affiliation Zip: Not reported
Affiliation Phone: ,

Affiliation Type Desc: Regional Board Caseworker
Entity Name: GONGDE CHEN - SANTA ANA RWQCB (REGION 8)
Entity Title: Not reported
Affiliation Address: 3737 Main St #500
Affiliation City: RIVERSIDE
Affiliation State: CA
Affiliation Country: Not reported
Affiliation Zip: Not reported
Affiliation Phone: 9513206366,

Map ID
Direction
Distance
Elevation

MAP FINDINGS

Site

Database(s)

EDR ID Number
EPA ID Number

DHL EXPRESS SEE (Continued)

S103635399

Name: PRINTRONIX INC
Address: 1700 BARRANCA RD
City,State,Zip: IRVINE, CA 92606-4824
Site ID: 468584
CERS ID: 110001175772
CERS Description: US EPA Air Emission Inventory System (EIS)

Affiliation:

Affiliation Type Desc: Environmental Contact
Entity Name: DEREK REED
Entity Title: Not reported
Affiliation Address: 14600 MYFORD ROAD
Affiliation City: IRVINE
Affiliation State: Not reported
Affiliation Country: Not reported
Affiliation Zip: Not reported
Affiliation Phone: ,

Affiliation Type Desc: Local Agency Caseworker
Entity Name: LUIS LODRIGUEZA ORNG CNTY
Entity Title: Not reported
Affiliation Address: 2009 E EDINGER AVE
Affiliation City: SANTAANA
Affiliation State: Not reported
Affiliation Country: Not reported
Affiliation Zip: Not reported
Affiliation Phone: ,

Affiliation Type Desc: Regional Board Caseworker
Entity Name: CARL BERNHARDT SANTA ANA RWQCB REGN 8
Entity Title: Not reported
Affiliation Address: 3737 MAIN STREETNA SUITE 500
Affiliation City: RIVERSIDE
Affiliation State: Not reported
Affiliation Country: Not reported
Affiliation Zip: Not reported
Affiliation Phone: ,

373
West
1/2-1
0.565 mi.
2985 ft.

**MITSUBISHI CHEMICAL CARBON FIBER AND COMPOSITES IN
1822 REYNOLDS AVE
IRVINE, CA 92614**

**SEMS-ARCHIVE 1000820238
RCRA-LQG CAD983662727
CA ENVIROSTOR
CA VCP
CA EMI**

**Relative:
Lower
Actual:
36 ft.**

SEMS Archive:
Site ID: 0905280
EPA ID: CAD983662727
Name: NEWPORT ADHESIVES & COMPOSITES
Address: 1822 REYNOLDS AVE
Address 2: Not reported
City,State,Zip: IRVINE, CA 92714
Cong District: 40
FIPS Code: 06059
FF: N
NPL: Not on the NPL
Non NPL Status: NFRAP-Site does not qualify for the NPL based on existing information

Map ID
Direction
Distance
Elevation

MAP FINDINGS

Site

Database(s)

EDR ID Number
EPA ID Number

mitsubishi chemical carbon fiber and composites inc (Continued)

1000820238

SEMS Archive Detail:

Region: 09
Site ID: 0905280
EPA ID: CAD983662727
Site Name: NEWPORT ADHESIVES & COMPOSITES
NPL: N
FF: N
OU: 00
Action Code: PA
Action Name: PA
SEQ: 1
Start Date: Not reported
Finish Date: 1996-09-05 04:00:00
Qual: N
Current Action Lead: St Perf

Region: 09
Site ID: 0905280
EPA ID: CAD983662727
Site Name: NEWPORT ADHESIVES & COMPOSITES
NPL: N
FF: N
OU: 00
Action Code: DS
Action Name: DISCVRY
SEQ: 1
Start Date: 1995-08-23 04:00:00
Finish Date: 1995-08-23 04:00:00
Qual: Not reported
Current Action Lead: St Perf

Region: 09
Site ID: 0905280
EPA ID: CAD983662727
Site Name: NEWPORT ADHESIVES & COMPOSITES
NPL: N
FF: N
OU: 00
Action Code: VS
Action Name: ARCH SITE
SEQ: 1
Start Date: Not reported
Finish Date: 1996-09-05 04:00:00
Qual: Not reported
Current Action Lead: EPA Perf In-Hse

RCRA Listings:

Date Form Received by Agency: 20170417
Handler Name: Mitsubishi Chemical Carbon Fiber And Composites Inc
Handler Address: REYNOLDS AVE
Handler City,State,Zip: IRVINE, CA 92614
EPA ID: CAD983662727
Contact Name: JYOTI SINGH
Contact Address: REYNOLDS AVE
Contact City,State,Zip: IRVINE, CA 92614

Map ID
 Direction
 Distance
 Elevation

MAP FINDINGS

Site

Database(s)

EDR ID Number
 EPA ID Number

MITSUBISHI CHEMICAL CARBON FIBER AND COMPOSITES INC (Continued)

1000820238

Contact Telephone:	949-252-4275
Contact Fax:	949-253-5692
Contact Email:	JYOTI.SINGH@MCCFC.COM
Contact Title:	DIRECTOR OF OPERATIONS
EPA Region:	09
Land Type:	Private
Federal Waste Generator Description:	Large Quantity Generator
Non-Notifier:	Not reported
Biennial Report Cycle:	Not reported
Accessibility:	Not reported
Active Site Indicator:	Handler Activities
State District Owner:	Not reported
State District:	Not reported
Mailing Address:	REYNOLDS AVE
Mailing City,State,Zip:	IRVINE, CA 92614
Owner Name:	Turner Development Corp And John
Owner Type:	Private
Operator Name:	Mitsubishi Chemical Carbon Fiber And Composites
Operator Type:	Private
Short-Term Generator Activity:	No
Importer Activity:	No
Mixed Waste Generator:	No
Transporter Activity:	No
Transfer Facility Activity:	No
Recycler Activity with Storage:	No
Small Quantity On-Site Burner Exemption:	No
Smelting Melting and Refining Furnace Exemption:	No
Underground Injection Control:	No
Off-Site Waste Receipt:	No
Universal Waste Indicator:	No
Universal Waste Destination Facility:	No
Federal Universal Waste:	No
Active Site State-Reg Handler:	---
Federal Facility Indicator:	Not reported
Hazardous Secondary Material Indicator:	NN
Sub-Part K Indicator:	Not reported
2018 GPRC Permit Baseline:	Not on the Baseline
2018 GPRC Renewals Baseline:	Not on the Baseline
202 GPRC Corrective Action Baseline:	No
Subject to Corrective Action Universe:	No
Non-TSDFs Where RCRA CA has Been Imposed Universe:	No
Corrective Action Priority Ranking:	No NCAPS ranking
Environmental Control Indicator:	No
Institutional Control Indicator:	No
Human Exposure Controls Indicator:	N/A
Groundwater Controls Indicator:	N/A
Significant Non-Complier Universe:	No
Unaddressed Significant Non-Complier Universe:	No
Addressed Significant Non-Complier Universe:	No
Significant Non-Complier With a Compliance Schedule Universe:	No
Financial Assurance Required:	Not reported
Handler Date of Last Change:	20170509
Recognized Trader-Importer:	No
Recognized Trader-Exporter:	No
Importer of Spent Lead Acid Batteries:	No
Exporter of Spent Lead Acid Batteries:	No
Recycler Activity Without Storage:	Not reported

Map ID
Direction
Distance
Elevation

MAP FINDINGS

Site

Database(s)

EDR ID Number
EPA ID Number

MITSUBISHI CHEMICAL CARBON FIBER AND COMPOSITES INC (Continued)

1000820238

Manifest Broker: Not reported
Sub-Part P Indicator: No

Hazardous Waste Summary:

Waste Code: D001
Waste Description: Ignitable Waste

Waste Code: D002
Waste Description: Corrosive Waste

Waste Code: D003
Waste Description: Reactive Waste

Waste Code: D007
Waste Description: Chromium

Waste Code: D009
Waste Description: Mercury

Waste Code: D022
Waste Description: Chloroform

Waste Code: F001
Waste Description: The Following Spent Halogenated Solvents Used In Degreasing: Tetrachloroethylene, Trichlorethylene, Methylene Chloride, 1,1,1-Trichloroethane, Carbon Tetrachloride And Chlorinated Fluorocarbons; All Spent Solvent Mixtures/Blends Used In Degreasing Containing, Before Use, A Total Of Ten Percent Or More (By Volume) Of One Or More Of The Above Halogenated Solvents Or Those Solvents Listed In F002, F004, And F005; And Still Bottoms From The Recovery Of These Spent Solvents And Spent Solvent Mixtures.

Waste Code: F003
Waste Description: The Following Spent Nonhalogenated Solvents: Xylene, Acetone, Ethyl Acetate, Ethyl Benzene, Ethyl Ether, Methyl Isobutyl Ketone, N-Butyl Alcohol, Cyclohexanone, And Methanol; All Spent Solvent Mixtures/Blends Containing, Before Use, Only The Above Spent Nonhalogenated Solvents; And All Spent Solvent Mixtures/Blends Containing, Before Use, One Or More Of The Above Nonhalogenated Solvents, And A Total Of Ten Percent Or More (By Volume) Of One Or More Of Those Solvents Listed In F001, F002, F004, And F005; And Still Bottoms From The Recovery Of These Spent Solvents And Spent Solvent Mixtures.

Handler - Owner Operator:

Owner/Operator Indicator: Owner
Owner/Operator Name: NEWPORT ADHESIVES AND COMPOSITES
Legal Status: Private
Date Became Current: Not reported
Date Ended Current: Not reported
Owner/Operator Address: 17390 MT CLIFFWOOD CIR
Owner/Operator City,State,Zip: FOUNTAIN VALLEY, CA 92708
Owner/Operator Telephone: 714-979-5250
Owner/Operator Telephone Ext: Not reported
Owner/Operator Fax: Not reported

Map ID
Direction
Distance
Elevation

MAP FINDINGS

Site

Database(s)

EDR ID Number
EPA ID Number

MITSUBISHI CHEMICAL CARBON FIBER AND COMPOSITES INC (Continued)

1000820238

Owner/Operator Email: Not reported

Owner/Operator Indicator: Owner
Owner/Operator Name: TURNER DEVELOPMENT CORP AND JOHN
Legal Status: Private
Date Became Current: 20020522
Date Ended Current: Not reported
Owner/Operator Address: 1500 QUAIL STREET
Owner/Operator City,State,Zip: NEWPORT BEACH, CA 92660
Owner/Operator Telephone: 949-955-9131
Owner/Operator Telephone Ext: Not reported
Owner/Operator Fax: Not reported
Owner/Operator Email: Not reported

Owner/Operator Indicator: Owner
Owner/Operator Name: TURNER DEVELOPMENT CORP AND JOHN
Legal Status: Private
Date Became Current: 20020522
Date Ended Current: Not reported
Owner/Operator Address: 1500 QUAIL STREET
Owner/Operator City,State,Zip: NEWPORT BEACH, CA 92660
Owner/Operator Telephone: 949-955-9131
Owner/Operator Telephone Ext: Not reported
Owner/Operator Fax: Not reported
Owner/Operator Email: Not reported

Owner/Operator Indicator: Operator
Owner/Operator Name: MITSUBISHI RAYON CARBON FIBER AND COMPOS
Legal Status: Private
Date Became Current: 19900411
Date Ended Current: Not reported
Owner/Operator Address: Not reported
Owner/Operator City,State,Zip: Not reported
Owner/Operator Telephone: Not reported
Owner/Operator Telephone Ext: Not reported
Owner/Operator Fax: Not reported
Owner/Operator Email: Not reported

Owner/Operator Indicator: Owner
Owner/Operator Name: GRAFIL INC
Legal Status: Private
Date Became Current: 20031231
Date Ended Current: Not reported
Owner/Operator Address: 5900 88TH ST
Owner/Operator City,State,Zip: SACRAMENTO, CA 95828-1109
Owner/Operator Telephone: Not reported
Owner/Operator Telephone Ext: Not reported
Owner/Operator Fax: Not reported
Owner/Operator Email: Not reported

Owner/Operator Indicator: Operator
Owner/Operator Name: GRAFIL INC
Legal Status: Private
Date Became Current: 20031231
Date Ended Current: Not reported
Owner/Operator Address: Not reported
Owner/Operator City,State,Zip: Not reported

Map ID
Direction
Distance
Elevation

MAP FINDINGS

Site

Database(s)

EDR ID Number
EPA ID Number

MITSUBISHI CHEMICAL CARBON FIBER AND COMPOSITES INC (Continued)

1000820238

Owner/Operator Telephone: Not reported
Owner/Operator Telephone Ext: Not reported
Owner/Operator Fax: Not reported
Owner/Operator Email: Not reported

Owner/Operator Indicator: Operator
Owner/Operator Name: MITSUBISHI CHEMICAL CARBON FIBER AND COMPOSITES
Legal Status: Private
Date Became Current: 19900411
Date Ended Current: Not reported
Owner/Operator Address: Not reported
Owner/Operator City,State,Zip: Not reported
Owner/Operator Telephone: Not reported
Owner/Operator Telephone Ext: Not reported
Owner/Operator Fax: Not reported
Owner/Operator Email: Not reported

Historic Generators:

Receive Date: 19930322
Handler Name: NEWPORT ADHESIVES AND COMPOSITES
Federal Waste Generator Description: Small Quantity Generator
State District Owner: Not reported
Large Quantity Handler of Universal Waste: No
Recognized Trader Importer: No
Recognized Trader Exporter: No
Spent Lead Acid Battery Importer: No
Spent Lead Acid Battery Exporter: No
Current Record: No
Non Storage Recycler Activity: Not reported
Electronic Manifest Broker: Not reported

Receive Date: 20060331
Handler Name: NEWPORT ADHESIVES AND COMPOSITES INC
Federal Waste Generator Description: Large Quantity Generator
State District Owner: Not reported
Large Quantity Handler of Universal Waste: No
Recognized Trader Importer: No
Recognized Trader Exporter: No
Spent Lead Acid Battery Importer: No
Spent Lead Acid Battery Exporter: No
Current Record: No
Non Storage Recycler Activity: Not reported
Electronic Manifest Broker: Not reported

Receive Date: 20130415
Handler Name: MITSUBISHI RAYON CARBON FIBER AND COMPOSITES INC
Federal Waste Generator Description: Large Quantity Generator
State District Owner: Not reported
Large Quantity Handler of Universal Waste: No
Recognized Trader Importer: No
Recognized Trader Exporter: No
Spent Lead Acid Battery Importer: No
Spent Lead Acid Battery Exporter: No
Current Record: No
Non Storage Recycler Activity: Not reported
Electronic Manifest Broker: Not reported

Map ID
Direction
Distance
Elevation

MAP FINDINGS

Site

Database(s)

EDR ID Number
EPA ID Number

MITSUBISHI CHEMICAL CARBON FIBER AND COMPOSITES INC (Continued)

1000820238

Receive Date: 20170417
Handler Name: MITSUBISHI CHEMICAL CARBON FIBER AND COMPOSITES INC
Federal Waste Generator Description: Large Quantity Generator
State District Owner: Not reported
Large Quantity Handler of Universal Waste: No
Recognized Trader Importer: No
Recognized Trader Exporter: No
Spent Lead Acid Battery Importer: No
Spent Lead Acid Battery Exporter: No
Current Record: Yes
Non Storage Recycler Activity: Not reported
Electronic Manifest Broker: Not reported

List of NAICS Codes and Descriptions:

NAICS Code: 32552
NAICS Description: ADHESIVE MANUFACTURING

NAICS Code: 325520
NAICS Description: ADHESIVE MANUFACTURING

Facility Has Received Notices of Violations:

Violations: No Violations Found

Evaluation Action Summary:

Evaluations: No Evaluations Found

ENVIROSTOR:

Name: NEWPORT ADHESIVES AND COMPOSITES, INC.
Address: 1822 REYNOLDS AVENUE
City,State,Zip: IRVINE, CA 92714
Facility ID: 30300129
Status: No Further Action
Status Date: 11/05/2003
Site Code: 400569
Site Type: Voluntary Cleanup
Site Type Detailed: Voluntary Agreement
Acres: 3.1
NPL: NO
Regulatory Agencies: SMBRP
Lead Agency: SMBRP
Program Manager: Not reported
Supervisor: Emad Yemut
Division Branch: Cleanup Cypress
Assembly: 73
Senate: 37
Special Program: Voluntary Agreement - Standard Voluntary Agreement
Restricted Use: NO
Site Mgmt Req: NONE SPECIFIED
Funding: Responsible Party
Latitude: 33.69167
Longitude: -117.8499
APN: 430-061-03
Past Use: LABORATORIES- CHEMICAL, MANUFACTURING - OTHER
Potential COC: Tetrachloroethylene (PCE Trichloroethylene (TCE Vinyl chloride

Map ID
Direction
Distance
Elevation

MAP FINDINGS

Site

Database(s)

EDR ID Number
EPA ID Number

MITSUBISHI CHEMICAL CARBON FIBER AND COMPOSITES INC (Continued)

1000820238

Confirmed COC: 30022-NO 30027-NO 30028-NO
Potential Description: OTH
Alias Name: FUJITA CORPORATION
Alias Type: Alternate Name
Alias Name: FUJITA CORPORATION USA
Alias Type: Alternate Name
Alias Name: 430-061-03
Alias Type: APN
Alias Name: CAD983662727
Alias Type: EPA Identification Number
Alias Name: 110008061863
Alias Type: EPA (FRS #)
Alias Name: 400569
Alias Type: Project Code (Site Code)
Alias Name: 30300129
Alias Type: Envirostor ID Number

Completed Info:

Completed Area Name: PROJECT WIDE
Completed Sub Area Name: Not reported
Completed Document Type: Preliminary Endangerment Assessment Report
Completed Date: 11/05/2003
Comments: PEA - EQUIV: A PEA equivalent was completed for this site and no further action is required.

Completed Area Name: PROJECT WIDE
Completed Sub Area Name: Not reported
Completed Document Type: Preliminary Assessment Report
Completed Date: 09/05/1996
Comments: A Preliminary Assessment was completed under U.S. EPA grant. The Site does not qualify for further remedial assessment under CERCLA (Site Evaluation Accomplished). A PEA is recommended.

Completed Area Name: PROJECT WIDE
Completed Sub Area Name: Not reported
Completed Document Type: Site Screening
Completed Date: 03/02/1993
Comments: Not reported

Completed Area Name: PROJECT WIDE
Completed Sub Area Name: Not reported
Completed Document Type: Standard Voluntary Agreement
Completed Date: 02/06/2002
Comments: Not reported

Completed Area Name: PROJECT WIDE
Completed Sub Area Name: Not reported
Completed Document Type: * Discovery
Completed Date: 12/21/1992
Comments: Report was screened by Region 4 staff. Recommend PEARL be- cause of 5.0ppb and 7.0ppb of PCE and TCE respectively.

Future Area Name: Not reported
Future Sub Area Name: Not reported
Future Document Type: Not reported
Future Due Date: Not reported
Schedule Area Name: Not reported
Schedule Sub Area Name: Not reported

Map ID
Direction
Distance
Elevation

MAP FINDINGS

Site

Database(s)

EDR ID Number
EPA ID Number

MITSUBISHI CHEMICAL CARBON FIBER AND COMPOSITES INC (Continued)

1000820238

Schedule Document Type: Not reported
Schedule Due Date: Not reported
Schedule Revised Date: Not reported

VCP:

Name: NEWPORT ADHESIVES AND COMPOSITES, INC.
Address: 1822 REYNOLDS AVENUE
City,State,Zip: IRVINE, CA 92714
Facility ID: 30300129
Site Type: Voluntary Cleanup
Site Type Detail: Voluntary Agreement
Site Mgmt. Req.: NONE SPECIFIED
Acres: 3.1
National Priorities List: NO
Cleanup Oversight Agencies: SMBRP
Lead Agency: SMBRP
Lead Agency Description: DTSC - Site Cleanup Program
Project Manager: Not reported
Supervisor: Emad Yemut
Division Branch: Cleanup Cypress
Site Code: 400569
Assembly: 73
Senate: 37
Special Programs Code: Voluntary Agreement - Standard Voluntary Agreement
Status: No Further Action
Status Date: 11/05/2003
Restricted Use: NO
Funding: Responsible Party
Lat/Long: 33.69167 / -117.8499
APN: 430-061-03
Past Use: LABORATORIES- CHEMICAL, MANUFACTURING - OTHER
Potential COC: 30022, 30027, 30028
Confirmed COC: 30022-NO,30027-NO,30028-NO
Potential Description: OTH
Alias Name: FUJITA CORPORATION
Alias Type: Alternate Name
Alias Name: FUJITA CORPORATION USA
Alias Type: Alternate Name
Alias Name: 430-061-03
Alias Type: APN
Alias Name: CAD983662727
Alias Type: EPA Identification Number
Alias Name: 110008061863
Alias Type: EPA (FRS #)
Alias Name: 400569
Alias Type: Project Code (Site Code)
Alias Name: 30300129
Alias Type: Envirostor ID Number

Completed Info:

Completed Area Name: PROJECT WIDE
Completed Sub Area Name: Not reported
Completed Document Type: Preliminary Endangerment Assessment Report
Completed Date: 11/05/2003
Comments: PEA - EQUIV: A PEA equivalent was completed for this site and no further action is required.

Map ID
Direction
Distance
Elevation

MAP FINDINGS

Site

Database(s)

EDR ID Number
EPA ID Number

MITSUBISHI CHEMICAL CARBON FIBER AND COMPOSITES INC (Continued)

1000820238

Completed Area Name: PROJECT WIDE
Completed Sub Area Name: Not reported
Completed Document Type: Preliminary Assessment Report
Completed Date: 09/05/1996
Comments: A Preliminary Assessment was completed under U.S. EPA grant. The Site does not qualify for further remedial assessment under CERCLA (Site Evaluation Accomplished). A PEA is recommended.

Completed Area Name: PROJECT WIDE
Completed Sub Area Name: Not reported
Completed Document Type: Site Screening
Completed Date: 03/02/1993
Comments: Not reported

Completed Area Name: PROJECT WIDE
Completed Sub Area Name: Not reported
Completed Document Type: Standard Voluntary Agreement
Completed Date: 02/06/2002
Comments: Not reported

Completed Area Name: PROJECT WIDE
Completed Sub Area Name: Not reported
Completed Document Type: * Discovery
Completed Date: 12/21/1992
Comments: Report was screened by Region 4 staff. Recommend PEARL be- cause of 5.0ppb and 7.0ppb of PCE and TCE respectively.

Future Area Name: Not reported
Future Sub Area Name: Not reported
Future Document Type: Not reported
Future Due Date: Not reported
Schedule Area Name: Not reported
Schedule Sub Area Name: Not reported
Schedule Document Type: Not reported
Schedule Due Date: Not reported
Schedule Revised Date: Not reported

EMI:

Name: NEWPORT ADHESIVES & COMPOSITES
Address: 1822 REYNOLDS
City,State,Zip: IRVINE, CA 927140000
Year: 1996
County Code: 30
Air Basin: SC
Facility ID: 93605
Air District Name: SC
SIC Code: 2821
Air District Name: SOUTH COAST AQMD
Community Health Air Pollution Info System: Not reported
Consolidated Emission Reporting Rule: Not reported
Total Organic Hydrocarbon Gases Tons/Yr: 0
Reactive Organic Gases Tons/Yr: 0
Carbon Monoxide Emissions Tons/Yr: 0
NOX - Oxides of Nitrogen Tons/Yr: 0
SOX - Oxides of Sulphur Tons/Yr: 0
Particulate Matter Tons/Yr: 0
Part. Matter 10 Micrometers and Smlr Tons/Yr:0

Map ID
Direction
Distance
Elevation

MAP FINDINGS

Site

Database(s)

EDR ID Number
EPA ID Number

MITSUBISHI CHEMICAL CARBON FIBER AND COMPOSITES INC (Continued)

1000820238

Name: NEWPORT ADHESIVES & COMPOSITES
Address: 1822 REYNOLDS
City,State,Zip: IRVINE, CA 927140000
Year: 1997
County Code: 30
Air Basin: SC
Facility ID: 93605
Air District Name: SC
SIC Code: 2821
Air District Name: SOUTH COAST AQMD
Community Health Air Pollution Info System: Not reported
Consolidated Emission Reporting Rule: Not reported
Total Organic Hydrocarbon Gases Tons/Yr: 8
Reactive Organic Gases Tons/Yr: 7
Carbon Monoxide Emissions Tons/Yr: 0
NOX - Oxides of Nitrogen Tons/Yr: 0
SOX - Oxides of Sulphur Tons/Yr: 0
Particulate Matter Tons/Yr: 0
Part. Matter 10 Micrometers and Smlr Tons/Yr:0

Name: NEWPORT ADHESIVES & COMPOSITES
Address: 1822 REYNOLDS
City,State,Zip: IRVINE, CA 927140000
Year: 1998
County Code: 30
Air Basin: SC
Facility ID: 93605
Air District Name: SC
SIC Code: 2821
Air District Name: SOUTH COAST AQMD
Community Health Air Pollution Info System: Not reported
Consolidated Emission Reporting Rule: Not reported
Total Organic Hydrocarbon Gases Tons/Yr: 6
Reactive Organic Gases Tons/Yr: 5
Carbon Monoxide Emissions Tons/Yr: 0
NOX - Oxides of Nitrogen Tons/Yr: 0
SOX - Oxides of Sulphur Tons/Yr: 0
Particulate Matter Tons/Yr: 0
Part. Matter 10 Micrometers and Smlr Tons/Yr:0

Name: NEWPORT ADHESIVES & COMPOSITES
Address: 1822 REYNOLDS
City,State,Zip: IRVINE, CA 927140000
Year: 1999
County Code: 30
Air Basin: SC
Facility ID: 93605
Air District Name: SC
SIC Code: 2821
Air District Name: SOUTH COAST AQMD
Community Health Air Pollution Info System: Not reported
Consolidated Emission Reporting Rule: Not reported
Total Organic Hydrocarbon Gases Tons/Yr: 8
Reactive Organic Gases Tons/Yr: 7
Carbon Monoxide Emissions Tons/Yr: 0
NOX - Oxides of Nitrogen Tons/Yr: 0
SOX - Oxides of Sulphur Tons/Yr: 0

Map ID
Direction
Distance
Elevation

MAP FINDINGS

Site

Database(s)

EDR ID Number
EPA ID Number

MITSUBISHI CHEMICAL CARBON FIBER AND COMPOSITES INC (Continued)

1000820238

Particulate Matter Tons/Yr: 0
Part. Matter 10 Micrometers and Smlr Tons/Yr:0

Name: NEWPORT ADHESIVES & COMPOSITES
Address: 1822 REYNOLDS
City,State,Zip: IRVINE, CA 927140000
Year: 2000
County Code: 30
Air Basin: SC
Facility ID: 93605
Air District Name: SC
SIC Code: 2821
Air District Name: SOUTH COAST AQMD
Community Health Air Pollution Info System: Not reported
Consolidated Emission Reporting Rule: Not reported
Total Organic Hydrocarbon Gases Tons/Yr: 8
Reactive Organic Gases Tons/Yr: 7
Carbon Monoxide Emissions Tons/Yr: 0
NOX - Oxides of Nitrogen Tons/Yr: 0
SOX - Oxides of Sulphur Tons/Yr: 0
Particulate Matter Tons/Yr: 0
Part. Matter 10 Micrometers and Smlr Tons/Yr:0

Name: NEWPORT ADHESIVES & COMPOSITES
Address: 1822 REYNOLDS
City,State,Zip: IRVINE, CA 927140000
Year: 2001
County Code: 30
Air Basin: SC
Facility ID: 93605
Air District Name: SC
SIC Code: 2821
Air District Name: SOUTH COAST AQMD
Community Health Air Pollution Info System: Not reported
Consolidated Emission Reporting Rule: Not reported
Total Organic Hydrocarbon Gases Tons/Yr: 4
Reactive Organic Gases Tons/Yr: 4
Carbon Monoxide Emissions Tons/Yr: 0
NOX - Oxides of Nitrogen Tons/Yr: 0
SOX - Oxides of Sulphur Tons/Yr: 0
Particulate Matter Tons/Yr: 0
Part. Matter 10 Micrometers and Smlr Tons/Yr:0

BX374
NNE
1/2-1
0.596 mi.
3149 ft.

NAVAL AIR STATION
TUSTIN, CA
Site 1 of 2 in cluster BX

FUDS 1024903901
N/A

Relative:
Higher

FUDS:
EPA Region: 09
Installation ID: CA99799F994800
Congressional District Number: 40
Name: NAVAL AIR STATION
FUDS Number: J09CA7126
City: TUSTIN
State: CA
County: ORANGE

Actual:
54 ft.

Map ID
 Direction
 Distance
 Elevation

MAP FINDINGS

Site

Database(s)

EDR ID Number
 EPA ID Number

NAVAL AIR STATION (Continued)

1024903901

<p>Object ID: USACE Division: USACE District: Status: Current Owner: EMS Map Link: Eligibility: Has Projects: NPL Status: Project Required: Feature Description:</p>	<p>5999 SPD Los Angeles District (SPL) Properties without projects Not reported https://fudsportal.usace.army.mil/ems/inventory/map?id=54275 Eligible No Not reported No Between 19 January 1943 and 2 August 1988, the Navy acquired a total of 1,683.94 acres from Mr. Frank P. Borchard and The Irvine Company. The Naval Air Station was commissioned initially as a Lighter-Than-Air (LTA) Navy base to support observation blimps and personnel conducting antisubmarine patrols off the coast of Southern California during World War II. Presently, the site is used as a Marine Corps helicopter base that is in a transitional phase for closure under the Base Realignment and Closure (BRAC) program. Improvements consist of over 200 buildings and facilities including: family housing units, barracks, Bachelor Officer Quarters (BOQs), Naval Reserve Armory, blimp hangars, helicopter landing pads, maintenance facilities, radio transmitter facilities, water treatment plant, sewage pump plant, firehouse, public works office, chapel, pistol and skeet ranges, and storage for fuel and ammunition. The Navy disposed of 102.34 acres total, including 36.64 acres revested to Mr. Borchard on 11 September 1945, and 65.70 acres net, in four parcels (1.40 acres, 2.57 acres, 3.08 acres, and 58.65 acres), conveyed to The Irvine Company between 20 January 1981 and 5 August 1988. No facilities are known to have been constructed on the disposed properties by the Navy or the Marine Corps, and these properties are not known to have been used for training activities. The 36.64-acre area is now occupied by a business park. The 1.40-acre and 3.08-acre parcels are undeveloped. The 2.57-acre parcel is occupied by a self-service storage facility. The 58.65-acre parcel is occupied by commercial facilities in various stages of development.</p>
<p>Latitude: Longitude:</p>	<p>33.70555556 -117.82777778</p>

BX375
NNE
1/2-1
0.598 mi.
3158 ft.
Relative:
Higher
Actual:
54 ft.

NAVAL AIR STATION
TUSTIN, CA
Site 2 of 2 in cluster BX

CA ENVIROSTOR **S107736826**
N/A

<p>ENVIROSTOR: Name: Address: City,State,Zip: Facility ID: Status: Status Date: Site Code: Site Type: Site Type Detailed: Acres: NPL: Regulatory Agencies: Lead Agency:</p>	<p>NAVAL AIR STATION Not reported TUSTIN, CA 80000828 Inactive - Needs Evaluation 08/14/2018 Not reported Military Evaluation FUDS 10 NO SMBRP SMBRP</p>
--	--

Map ID
Direction
Distance
Elevation

MAP FINDINGS

Site

Database(s)

EDR ID Number
EPA ID Number

NAVAL AIR STATION (Continued)

S107736826

Program Manager: Not reported
Supervisor: Patrick Hsieh
Division Branch: Cleanup Cypress
Assembly: 73
Senate: 37
Special Program: Not reported
Restricted Use: NO
Site Mgmt Req: NONE SPECIFIED
Funding: DERA
Latitude: 33.70555
Longitude: -117.8277
APN: NONE SPECIFIED
Past Use: NONE SPECIFIED
Potential COC: NONE SPECIFIED
Confirmed COC: NONE SPECIFIED
Potential Description: NONE SPECIFIED
Alias Name: CA99799F994800
Alias Type: Federal Facility ID
Alias Name: J09CA7126
Alias Type: INPR
Alias Name: 80000828
Alias Type: Envirostor ID Number

Completed Info:

Completed Area Name: PROJECT WIDE
Completed Sub Area Name: Not reported
Completed Document Type: Site Screening
Completed Date: 09/29/2017
Comments: Draft Site visit report on R drive for management review, comment and or concurrence.

Completed Area Name: PROJECT WIDE
Completed Sub Area Name: Not reported
Completed Document Type: Inventory Project Report (INPR)
Completed Date: 09/27/1999
Comments: Not reported

Future Area Name: Not reported
Future Sub Area Name: Not reported
Future Document Type: Not reported
Future Due Date: Not reported
Schedule Area Name: Not reported
Schedule Sub Area Name: Not reported
Schedule Document Type: Not reported
Schedule Due Date: Not reported
Schedule Revised Date: Not reported

**BY376
NE
1/2-1
0.682 mi.
3599 ft.**

MCAS SANTA ANA

SANTA ANA, CA

Site 1 of 2 in cluster BY

CA ENVIROSTOR

S109548333

N/A

**Relative:
Higher
Actual:
53 ft.**

ENVIROSTOR:

Name: MCAS SANTA ANA
Address: Not reported
City,State,Zip: SANTA ANA, CA
Facility ID: 80000547

Map ID
Direction
Distance
Elevation

MAP FINDINGS

Site

Database(s)

EDR ID Number
EPA ID Number

MCAS SANTA ANA (Continued)

S109548333

Status: Inactive - Needs Evaluation
Status Date: 08/14/2018
Site Code: Not reported
Site Type: Military Evaluation
Site Type Detailed: FUDS
Acres: 5
NPL: NO
Regulatory Agencies: SMBRP
Lead Agency: SMBRP
Program Manager: Not reported
Supervisor: Patrick Hsieh
Division Branch: Cleanup Cypress
Assembly: 73
Senate: 37
Special Program: Not reported
Restricted Use: NO
Site Mgmt Req: NONE SPECIFIED
Funding: DERA
Latitude: 33.70555
Longitude: -117.825
APN: NONE SPECIFIED
Past Use: NONE SPECIFIED
Potential COC: NONE SPECIFIED
Confirmed COC: NONE SPECIFIED
Potential Description: NONE SPECIFIED
Alias Name: Marine Corps Air Station, Santa Ana
Alias Type: Alternate Name
Alias Name: CA99799F599000
Alias Type: Federal Facility ID
Alias Name: J09CA1102
Alias Type: INPR
Alias Name: 80000547
Alias Type: Envirostor ID Number

Completed Info:

Completed Area Name: Not reported
Completed Sub Area Name: Not reported
Completed Document Type: Not reported
Completed Date: Not reported
Comments: Not reported

Future Area Name: Not reported
Future Sub Area Name: Not reported
Future Document Type: Not reported
Future Due Date: Not reported
Schedule Area Name: PROJECT WIDE
Schedule Sub Area Name: Not reported
Schedule Document Type: Site Screening
Schedule Due Date: 07/27/2018
Schedule Revised Date: 05/27/2019

MAP FINDINGS

Map ID			EDR ID Number
Direction			EPA ID Number
Distance			
Elevation	Site	Database(s)	

BY377 NE 1/2-1 0.682 mi. 3600 ft.	MCAS SANTA ANA SANTA ANA, CA Site 2 of 2 in cluster BY	FUDS	1024903841 N/A
--	---	-------------	---------------------------------

Relative: Higher Actual: 53 ft.	<table style="width: 100%; border-collapse: collapse;"> <tr> <td style="width: 15%;">FUDS:</td> <td></td> </tr> <tr> <td>EPA Region:</td> <td>09</td> </tr> <tr> <td>Installation ID:</td> <td>CA99799F599000</td> </tr> <tr> <td>Congressional District Number:</td> <td>40</td> </tr> <tr> <td>Name:</td> <td>MCAS SANTA ANA</td> </tr> <tr> <td>FUDS Number:</td> <td>J09CA1102</td> </tr> <tr> <td>City:</td> <td>SANTA ANA</td> </tr> <tr> <td>State:</td> <td>CA</td> </tr> <tr> <td>County:</td> <td>ORANGE</td> </tr> <tr> <td>Object ID:</td> <td>2443</td> </tr> <tr> <td>USACE Division:</td> <td>SPD</td> </tr> <tr> <td>USACE District:</td> <td>Los Angeles District (SPL)</td> </tr> <tr> <td>Status:</td> <td>Properties without projects</td> </tr> <tr> <td>Current Owner:</td> <td>OTHER: OTHER</td> </tr> <tr> <td>EMS Map Link:</td> <td>https://fudsportal.usace.army.mil/ems/inventory/map?id=61377</td> </tr> <tr> <td>Eligibility:</td> <td>Ineligible</td> </tr> <tr> <td>Has Projects:</td> <td>No</td> </tr> <tr> <td>NPL Status:</td> <td>Not reported</td> </tr> <tr> <td>Project Required:</td> <td>No</td> </tr> <tr> <td>Feature Description:</td> <td>Not reported</td> </tr> <tr> <td>Latitude:</td> <td>33.70555556</td> </tr> <tr> <td>Longitude:</td> <td>-117.825</td> </tr> </table>	FUDS:		EPA Region:	09	Installation ID:	CA99799F599000	Congressional District Number:	40	Name:	MCAS SANTA ANA	FUDS Number:	J09CA1102	City:	SANTA ANA	State:	CA	County:	ORANGE	Object ID:	2443	USACE Division:	SPD	USACE District:	Los Angeles District (SPL)	Status:	Properties without projects	Current Owner:	OTHER: OTHER	EMS Map Link:	https://fudsportal.usace.army.mil/ems/inventory/map?id=61377	Eligibility:	Ineligible	Has Projects:	No	NPL Status:	Not reported	Project Required:	No	Feature Description:	Not reported	Latitude:	33.70555556	Longitude:	-117.825
FUDS:																																													
EPA Region:	09																																												
Installation ID:	CA99799F599000																																												
Congressional District Number:	40																																												
Name:	MCAS SANTA ANA																																												
FUDS Number:	J09CA1102																																												
City:	SANTA ANA																																												
State:	CA																																												
County:	ORANGE																																												
Object ID:	2443																																												
USACE Division:	SPD																																												
USACE District:	Los Angeles District (SPL)																																												
Status:	Properties without projects																																												
Current Owner:	OTHER: OTHER																																												
EMS Map Link:	https://fudsportal.usace.army.mil/ems/inventory/map?id=61377																																												
Eligibility:	Ineligible																																												
Has Projects:	No																																												
NPL Status:	Not reported																																												
Project Required:	No																																												
Feature Description:	Not reported																																												
Latitude:	33.70555556																																												
Longitude:	-117.825																																												

378 North 1/2-1 0.690 mi. 3641 ft.	TUSTIN AIR FAC SCH. SITE/PARCELS 5,6,14 ARMSTRONG AVENUE/CARNEGIE AVENUE TUSTIN, CA 92780	CA ENVIROSTOR CA SCH	S107737479 N/A
---	--	---------------------------------------	---------------------------------

Relative: Higher Actual: 55 ft.	<table style="width: 100%; border-collapse: collapse;"> <tr> <td style="width: 15%;">ENVIROSTOR:</td> <td></td> </tr> <tr> <td>Name:</td> <td>TUSTIN AIR FAC SCH. SITE/PARCELS 5,6,14</td> </tr> <tr> <td>Address:</td> <td>ARMSTRONG AVENUE/CARNEGIE AVENUE</td> </tr> <tr> <td>City,State,Zip:</td> <td>TUSTIN, CA 92780</td> </tr> <tr> <td>Facility ID:</td> <td>30970012</td> </tr> <tr> <td>Status:</td> <td>Inactive - Needs Evaluation</td> </tr> <tr> <td>Status Date:</td> <td>05/13/2002</td> </tr> <tr> <td>Site Code:</td> <td>404282</td> </tr> <tr> <td>Site Type:</td> <td>School Investigation</td> </tr> <tr> <td>Site Type Detailed:</td> <td>School</td> </tr> <tr> <td>Acres:</td> <td>100</td> </tr> <tr> <td>NPL:</td> <td>NO</td> </tr> <tr> <td>Regulatory Agencies:</td> <td>SMBRP</td> </tr> <tr> <td>Lead Agency:</td> <td>SMBRP</td> </tr> <tr> <td>Program Manager:</td> <td>Not reported</td> </tr> <tr> <td>Supervisor:</td> <td>* Rebecca Chou</td> </tr> <tr> <td>Division Branch:</td> <td>Southern California Schools & Brownfields Outreach</td> </tr> <tr> <td>Assembly:</td> <td>73</td> </tr> <tr> <td>Senate:</td> <td>37</td> </tr> <tr> <td>Special Program:</td> <td>Not reported</td> </tr> <tr> <td>Restricted Use:</td> <td>NO</td> </tr> <tr> <td>Site Mgmt Req:</td> <td>NONE SPECIFIED</td> </tr> <tr> <td>Funding:</td> <td>School District</td> </tr> <tr> <td>Latitude:</td> <td>33.70751</td> </tr> <tr> <td>Longitude:</td> <td>-117.8351</td> </tr> </table>	ENVIROSTOR:		Name:	TUSTIN AIR FAC SCH. SITE/PARCELS 5,6,14	Address:	ARMSTRONG AVENUE/CARNEGIE AVENUE	City,State,Zip:	TUSTIN, CA 92780	Facility ID:	30970012	Status:	Inactive - Needs Evaluation	Status Date:	05/13/2002	Site Code:	404282	Site Type:	School Investigation	Site Type Detailed:	School	Acres:	100	NPL:	NO	Regulatory Agencies:	SMBRP	Lead Agency:	SMBRP	Program Manager:	Not reported	Supervisor:	* Rebecca Chou	Division Branch:	Southern California Schools & Brownfields Outreach	Assembly:	73	Senate:	37	Special Program:	Not reported	Restricted Use:	NO	Site Mgmt Req:	NONE SPECIFIED	Funding:	School District	Latitude:	33.70751	Longitude:	-117.8351
ENVIROSTOR:																																																			
Name:	TUSTIN AIR FAC SCH. SITE/PARCELS 5,6,14																																																		
Address:	ARMSTRONG AVENUE/CARNEGIE AVENUE																																																		
City,State,Zip:	TUSTIN, CA 92780																																																		
Facility ID:	30970012																																																		
Status:	Inactive - Needs Evaluation																																																		
Status Date:	05/13/2002																																																		
Site Code:	404282																																																		
Site Type:	School Investigation																																																		
Site Type Detailed:	School																																																		
Acres:	100																																																		
NPL:	NO																																																		
Regulatory Agencies:	SMBRP																																																		
Lead Agency:	SMBRP																																																		
Program Manager:	Not reported																																																		
Supervisor:	* Rebecca Chou																																																		
Division Branch:	Southern California Schools & Brownfields Outreach																																																		
Assembly:	73																																																		
Senate:	37																																																		
Special Program:	Not reported																																																		
Restricted Use:	NO																																																		
Site Mgmt Req:	NONE SPECIFIED																																																		
Funding:	School District																																																		
Latitude:	33.70751																																																		
Longitude:	-117.8351																																																		

Map ID
Direction
Distance
Elevation

MAP FINDINGS

Site

Database(s)

EDR ID Number
EPA ID Number

TUSTIN AIR FAC SCH. SITE/PARCELS 5,6,14 (Continued)

S107737479

APN: NONE SPECIFIED
Past Use: * NATIONAL SECURITY/INTERNATIONAL AFFAIRS
Potential COC: NONE SPECIFIED
Confirmed COC: NONE SPECIFIED
Potential Description: NONE SPECIFIED
Alias Name: SANTA ANA UNIFIED SCHOOL DISTRICT
Alias Type: Alternate Name
Alias Name: SANTA ANA USD-PRPSED TUSTINE MARINE CORP
Alias Type: Alternate Name
Alias Name: TUSTIN AIR FAC SCH./PAR #5,6,14 (PROP)
Alias Type: Alternate Name
Alias Name: TUSTIN MARINE SITE/PAR #5,6,14 (PROP)
Alias Type: Alternate Name
Alias Name: 404282
Alias Type: Project Code (Site Code)
Alias Name: 30970012
Alias Type: Envirostor ID Number

Completed Info:

Completed Area Name: PROJECT WIDE
Completed Sub Area Name: Not reported
Completed Document Type: * Workplan
Completed Date: 05/10/2002
Comments: Not reported

Completed Area Name: PROJECT WIDE
Completed Sub Area Name: Not reported
Completed Document Type: Environmental Oversight Agreement
Completed Date: 12/11/2001
Comments: Not reported

Completed Area Name: PROJECT WIDE
Completed Sub Area Name: Not reported
Completed Document Type: Cost Recovery Closeout Memo
Completed Date: 05/13/2002
Comments: Not reported

Future Area Name: Not reported
Future Sub Area Name: Not reported
Future Document Type: Not reported
Future Due Date: Not reported
Schedule Area Name: Not reported
Schedule Sub Area Name: Not reported
Schedule Document Type: Not reported
Schedule Due Date: Not reported
Schedule Revised Date: Not reported

SCH:

Name: TUSTIN AIR FAC SCH. SITE/PARCELS 5,6,14
Address: ARMSTRONG AVENUE/CARNEGIE AVENUE
City,State,Zip: TUSTIN, CA 92780
Facility ID: 30970012
Site Type: School Investigation
Site Type Detail: School
Site Mgmt. Req.: NONE SPECIFIED
Acres: 100

Map ID
Direction
Distance
Elevation

MAP FINDINGS

Site

Database(s)

EDR ID Number
EPA ID Number

TUSTIN AIR FAC SCH. SITE/PARCELS 5,6,14 (Continued)

S107737479

National Priorities List: NO
Cleanup Oversight Agencies: SMBRP
Lead Agency: SMBRP
Lead Agency Description: DTSC - Site Cleanup Program
Project Manager: Not reported
Supervisor: * Rebecca Chou
Division Branch: Southern California Schools & Brownfields Outreach
Site Code: 404282
Assembly: 73
Senate: 37
Special Program Status: Not reported
Status: Inactive - Needs Evaluation
Status Date: 05/13/2002
Restricted Use: NO
Funding: School District
Latitude: 33.70751
Longitude: -117.8351
APN: NONE SPECIFIED
Past Use: * NATIONAL SECURITY/INTERNATIONAL AFFAIRS
Potential COC: NONE SPECIFIED
Confirmed COC: NONE SPECIFIED
Potential Description: NONE SPECIFIED
Alias Name: SANTA ANA UNIFIED SCHOOL DISTRICT
Alias Type: Alternate Name
Alias Name: SANTA ANA USD-PRPSED TUSTINE MARINE CORP
Alias Type: Alternate Name
Alias Name: TUSTIN AIR FAC SCH./PAR #5,6,14 (PROP)
Alias Type: Alternate Name
Alias Name: TUSTIN MARINE SITE/PAR #5,6,14 (PROP)
Alias Type: Alternate Name
Alias Name: 404282
Alias Type: Project Code (Site Code)
Alias Name: 30970012
Alias Type: Envirostor ID Number

Completed Info:

Completed Area Name: PROJECT WIDE
Completed Sub Area Name: Not reported
Completed Document Type: * Workplan
Completed Date: 05/10/2002
Comments: Not reported

Completed Area Name: PROJECT WIDE
Completed Sub Area Name: Not reported
Completed Document Type: Environmental Oversight Agreement
Completed Date: 12/11/2001
Comments: Not reported

Completed Area Name: PROJECT WIDE
Completed Sub Area Name: Not reported
Completed Document Type: Cost Recovery Closeout Memo
Completed Date: 05/13/2002
Comments: Not reported

Future Area Name: Not reported
Future Sub Area Name: Not reported
Future Document Type: Not reported
Future Due Date: Not reported

Map ID
Direction
Distance
Elevation

MAP FINDINGS

Site

Database(s)

EDR ID Number
EPA ID Number

TUSTIN AIR FAC SCH. SITE/PARCELS 5,6,14 (Continued)

S107737479

Schedule Area Name: Not reported
Schedule Sub Area Name: Not reported
Schedule Document Type: Not reported
Schedule Due Date: Not reported
Schedule Revised Date: Not reported

BZ379
SSW
1/2-1
0.859 mi.
4536 ft.

TRAMMEL CROW
2602 MICHELSON
IRVINE, CA 92714

Site 1 of 2 in cluster BZ

CA RESPONSE
CA ENVIROSTOR
CA LUST
CA Cortese
CA CERS

S102439198
N/A

Relative:
Lower
Actual:
37 ft.

RESPONSE:

Name: AUDIO MAGNETICS
Address: 2602 MICHELSON DR
City,State,Zip: IRVINE, CA 92612
Facility ID: 30350014
Site Type: State Response
Site Type Detail: State Response or NPL
Acres: 0.55
National Priorities List: NO
Cleanup Oversight Agencies: NONE SPECIFIED
Lead Agency Description: Not reported
Project Manager: Not reported
Supervisor: Patrick Hsieh
Division Branch: Cleanup Cypress
Site Code: Not reported
Site Mgmt. Req.: NONE SPECIFIED
Assembly: 73
Senate: 37
Special Program Status: Not reported
Status: Certified
Status Date: 01/01/1984
Restricted Use: NO
Funding: Responsible Party
Latitude: 33.67378
Longitude: -117.8502
APN: NONE SPECIFIED
Past Use: MANUFACTURING - ELECTRONIC
Potential COC : Acetone Methyl ethyl ketone (2-Butanone Toluene
Confirmed COC: 30550-NO 30032-NO 30386-NO
Potential Description: OTH, SOIL
Alias Name: 110008260577
Alias Type: EPA (FRS #)
Alias Name: 30350014
Alias Type: Envirostor ID Number

Completed Info:

Completed Area Name: PROJECT WIDE
Completed Sub Area Name: Not reported
Completed Document Type: Certification
Completed Date: 02/24/1984
Comments: Not reported

Completed Area Name: PROJECT WIDE
Completed Sub Area Name: Not reported
Completed Document Type: Removal Action Completion Report
Completed Date: 02/13/1984

Map ID
Direction
Distance
Elevation

MAP FINDINGS

Site

Database(s)

EDR ID Number
EPA ID Number

TRAMMEL CROW (Continued)

S102439198

Comments: Not reported

Completed Area Name: PROJECT WIDE
Completed Sub Area Name: Not reported
Completed Document Type: Remedial Action Plan
Completed Date: 01/30/1984
Comments: Not reported

Future Area Name: Not reported
Future Sub Area Name: Not reported
Future Document Type: Not reported
Future Due Date: Not reported
Schedule Area Name: Not reported
Schedule Sub Area Name: Not reported
Schedule Document Type: Not reported
Schedule Due Date: Not reported
Schedule Revised Date: Not reported

ENVIROSTOR:

Name: AUDIO MAGNETICS
Address: 2602 MICHELSON DR
City,State,Zip: IRVINE, CA 92612
Facility ID: 30350014
Status: Certified
Status Date: 01/01/1984
Site Code: Not reported
Site Type: State Response
Site Type Detailed: State Response or NPL
Acres: 0.55
NPL: NO
Regulatory Agencies: NONE SPECIFIED
Lead Agency: NONE SPECIFIED
Program Manager: Not reported
Supervisor: Patrick Hsieh
Division Branch: Cleanup Cypress
Assembly: 73
Senate: 37
Special Program: Not reported
Restricted Use: NO
Site Mgmt Req: NONE SPECIFIED
Funding: Responsible Party
Latitude: 33.67378
Longitude: -117.8502
APN: NONE SPECIFIED
Past Use: MANUFACTURING - ELECTRONIC
Potential COC: Acetone Methyl ethyl ketone (2-Butanone Toluene
Confirmed COC: 30550-NO 30032-NO 30386-NO
Potential Description: OTH, SOIL
Alias Name: 110008260577
Alias Type: EPA (FRS #)
Alias Name: 30350014
Alias Type: Envirostor ID Number

Completed Info:

Completed Area Name: PROJECT WIDE
Completed Sub Area Name: Not reported
Completed Document Type: Certification

Map ID
Direction
Distance
Elevation

MAP FINDINGS

Site

Database(s)

EDR ID Number
EPA ID Number

TRAMMEL CROW (Continued)

S102439198

Completed Date: 02/24/1984
Comments: Not reported

Completed Area Name: PROJECT WIDE
Completed Sub Area Name: Not reported
Completed Document Type: Removal Action Completion Report
Completed Date: 02/13/1984
Comments: Not reported

Completed Area Name: PROJECT WIDE
Completed Sub Area Name: Not reported
Completed Document Type: Remedial Action Plan
Completed Date: 01/30/1984
Comments: Not reported

Future Area Name: Not reported
Future Sub Area Name: Not reported
Future Document Type: Not reported
Future Due Date: Not reported
Schedule Area Name: Not reported
Schedule Sub Area Name: Not reported
Schedule Document Type: Not reported
Schedule Due Date: Not reported
Schedule Revised Date: Not reported

LUST:

Name: TRAMMEL CROW
Address: 2602 MICHELSON
City,State,Zip: IRVINE, CA 92714
Lead Agency: ORANGE COUNTY LOP
Case Type: LUST Cleanup Site
Geo Track: http://geotracker.waterboards.ca.gov/profile_report.asp?global_id=T0605930433
Global Id: T0605930433
Latitude: 33.674321
Longitude: -117.850094
Status: Completed - Case Closed
Status Date: 05/29/1985
Case Worker: Not reported
RB Case Number: Not reported
Local Agency: Not reported
File Location: Local Agency
Local Case Number: 84UT037
Potential Media Affect: Under Investigation
Potential Contaminants of Concern: Toluene, Acetone, Other Solvent or Non-Petroleum Hydrocarbon
EPA Region: 9
Coordinate Source: Google Geocode
Cuf Case: NO
Quantity Released Gallons: 0
Begin Date: 05/29/1985
Leak Reported Date: 01/01/1965
How Discovered: Tank Closure
How Discovered Description: Not reported
Discharge Source: Not reported
Discharge Cause: Not reported
Stop Method: Close and Remove Tank
Stop Description: Not reported
No Further Action Date: 05/29/1985

Map ID
Direction
Distance
Elevation

MAP FINDINGS

Site

Database(s)

EDR ID Number
EPA ID Number

TRAMMEL CROW (Continued)

S102439198

CA Water Watershed Name: Santa Ana River - Lower Santa Ana River - East Coastal Plain (801.11)
Dwr Groundwater Subbasin Name: Coastal Plain Of Orange County (8-001)
Disadvantaged Community: Not reported
CA Enviroscreen 3 Score: 36-40%
CA Enviroscreen 4 Score: 40-45%
Military DOD Site: No
Facility Project Subtype: Not reported
RWQCB Region: SANTA ANA RWQCB (REGION 8)
Site History: Not reported

LUST:

Global Id: T0605930433
Contact Type: Regional Board Caseworker
Contact Name: NONE
Organization Name: SANTA ANA RWQCB (REGION 8)
Address: Not reported
City: RIVERSIDE
Email: Not reported
Phone Number: Not reported

LUST:

Global Id: T0605930433
Action Type: ENFORCEMENT
Date: 06/06/1985
Action: Closure/No Further Action Letter

Global Id: T0605930433
Action Type: ENFORCEMENT
Date: 02/24/1984
Action: Staff Letter

LUST:

Global Id: T0605930433
Status: Completed - Case Closed
Status Date: 05/29/1985

Global Id: T0605930433
Status: Open - Case Begin Date
Status Date: 05/29/1985

LUST REG 8:

Name: TRAMMEL CROW
Address: 2602 MICHELSON
City: IRVINE
Region: 8
County: Orange
Regional Board: Santa Ana Region
Facility Status: Case Closed
Case Number: Not reported
Local Case Num: 84UT037
Case Type: Undefined
Substance: 108883,67641
Qty Leaked: 0
Abate Method: Not reported
Cross Street: Not reported

Map ID
Direction
Distance
Elevation

MAP FINDINGS

Site

Database(s)

EDR ID Number
EPA ID Number

TRAMMEL CROW (Continued)

S102439198

Enf Type:	Not reported
Funding:	Not reported
How Discovered:	Tank Closure
How Stopped:	Close Tank
Leak Cause:	Unknown
Leak Source:	Unknown
Global ID:	T0605930433
How Stopped Date:	9/9/9999
Enter Date:	Not reported
Date Confirmation of Leak Began:	Not reported
Date Preliminary Assessment Began:	Not reported
Discover Date:	1/1/1965
Enforcement Date:	Not reported
Close Date:	5/29/1985
Date Prelim Assessment Workplan Submitted:	Not reported
Date Pollution Characterization Began:	Not reported
Date Remediation Plan Submitted:	Not reported
Date Remedial Action Underway:	Not reported
Date Post Remedial Action Monitoring:	Not reported
Enter Date:	Not reported
GW Qualifies:	Not reported
Soil Qualifies:	Not reported
Operator:	Not reported
Facility Contact:	Not reported
Interim:	Not reported
Oversite Program:	LUST
Latitude:	Not reported
Longitude:	Not reported
MTBE Date:	Not reported
Max MTBE GW:	Not reported
MTBE Concentration:	0
Max MTBE Soil:	Not reported
MTBE Fuel:	0
MTBE Tested:	Not Required to be Tested.
MTBE Class:	*
Staff:	Not reported
Staff Initials:	JK
Lead Agency:	Local Agency
Local Agency:	30000L
Hydr Basin #:	Not reported
Beneficial:	MUN
Priority:	Not reported
Cleanup Fund Id:	Not reported
Work Suspended:	Not reported
Summary:	Not reported

ORANGE CO. LUST:

Name:	TRAMMEL CROW
Address:	2602 MICHELSON DR
City,State,Zip:	IRVINE, CA 92714
Region:	ORANGE
Facility Id:	84UT037
Current Status:	CLOSED
Type of Closure:	Closure certification issued
Released Substance:	Not reported
Date Closed:	05/29/1985
File Location:	Local Agency

Map ID
Direction
Distance
Elevation

MAP FINDINGS

Site

Database(s)

EDR ID Number
EPA ID Number

TRAMMEL CROW (Continued)

S102439198

CORTESE:

Name: TRAMMEL CROW
Address: 2602 MICHELSON
City,State,Zip: IRVINE, CA 92714
Region: CORTESE
Envirostor Id: Not reported
Global ID: T0605930433
Site/Facility Type: LUST CLEANUP SITE
Cleanup Status: COMPLETED - CASE CLOSED
Status Date: Not reported
Site Code: Not reported
Latitude: Not reported
Longitude: Not reported
Owner: Not reported
Enf Type: Not reported
Swat R: Not reported
Flag: active
Order No: Not reported
Waste Discharge System No: Not reported
Effective Date: Not reported
Region 2: Not reported
WID Id: Not reported
Solid Waste Id No: Not reported
Waste Management Uit Name: Not reported
File Name: Active Open

CERS:

Name: TRAMMEL CROW
Address: 2602 MICHELSON
City,State,Zip: IRVINE, CA 92714
Site ID: 691502
CERS ID: T0605930433
CERS Description: Leaking Underground Storage Tank Cleanup Site

Affiliation:

Affiliation Type Desc: Regional Board Caseworker
Entity Name: NONE - SANTA ANA RWQCB (REGION 8)
Entity Title: Not reported
Affiliation Address: Not reported
Affiliation City: RIVERSIDE
Affiliation State: CA
Affiliation Country: Not reported
Affiliation Zip: Not reported
Affiliation Phone: ,

BZ380
SSW
1/2-1
0.859 mi.
4536 ft.

AUDIO MAGNETICS
2602 MICHELSON DR
IRVINE, CA 92612
Site 2 of 2 in cluster BZ

RCRA-SQG 1000258834
CA HIST Cal-Sites CAD008238115
FINDS
ECHO
CA CERS

Relative:
Lower
Actual:
37 ft.

RCRA Listings:
Date Form Received by Agency: 19960901
Handler Name: Audio Magnetics Corp
Handler Address: 2602 MICHELSON DR
Handler City,State,Zip: IRVINE, CA 92612

Map ID
Direction
Distance
Elevation

MAP FINDINGS

Site

Database(s)

EDR ID Number
EPA ID Number

AUDIO MAGNETICS (Continued)

1000258834

EPA ID:	CAD008238115
Contact Name:	Not reported
Contact Address:	Not reported
Contact City,State,Zip:	Not reported
Contact Telephone:	Not reported
Contact Fax:	Not reported
Contact Email:	Not reported
Contact Title:	Not reported
EPA Region:	09
Land Type:	Not reported
Federal Waste Generator Description:	Small Quantity Generator
Non-Notifier:	Not reported
Biennial Report Cycle:	Not reported
Accessibility:	Not reported
Active Site Indicator:	Handler Activities
State District Owner:	Ca
State District:	4
Mailing Address:	2602 MICHELSON DRIVE
Mailing City,State,Zip:	IRVINE, CA 92664
Owner Name:	Not reported
Owner Type:	Not reported
Operator Name:	Not Required
Operator Type:	Private
Short-Term Generator Activity:	No
Importer Activity:	No
Mixed Waste Generator:	No
Transporter Activity:	No
Transfer Facility Activity:	No
Recycler Activity with Storage:	No
Small Quantity On-Site Burner Exemption:	No
Smelting Melting and Refining Furnace Exemption:	No
Underground Injection Control:	No
Off-Site Waste Receipt:	No
Universal Waste Indicator:	No
Universal Waste Destination Facility:	No
Federal Universal Waste:	No
Active Site State-Reg Handler:	---
Federal Facility Indicator:	Not reported
Hazardous Secondary Material Indicator:	NN
Sub-Part K Indicator:	Not reported
2018 GPRA Permit Baseline:	Not on the Baseline
2018 GPRA Renewals Baseline:	Not on the Baseline
202 GPRA Corrective Action Baseline:	No
Subject to Corrective Action Universe:	No
Non-TSDFs Where RCRA CA has Been Imposed Universe:	No
Corrective Action Priority Ranking:	No NCAPS ranking
Environmental Control Indicator:	No
Institutional Control Indicator:	No
Human Exposure Controls Indicator:	N/A
Groundwater Controls Indicator:	N/A
Significant Non-Complier Universe:	No
Unaddressed Significant Non-Complier Universe:	No
Addressed Significant Non-Complier Universe:	No
Significant Non-Complier With a Compliance Schedule Universe:	No
Financial Assurance Required:	Not reported
Handler Date of Last Change:	20020627
Recognized Trader-Importer:	No

Map ID
Direction
Distance
Elevation

MAP FINDINGS

Site

Database(s)

EDR ID Number
EPA ID Number

AUDIO MAGNETICS (Continued)

1000258834

Recognized Trader-Exporter: No
Importer of Spent Lead Acid Batteries: No
Exporter of Spent Lead Acid Batteries: No
Recycler Activity Without Storage: Not reported
Manifest Broker: Not reported
Sub-Part P Indicator: No

Handler - Owner Operator:

Owner/Operator Indicator: Owner
Owner/Operator Name: AUDIO MAGNETICS CORPORATION
Legal Status: Private
Date Became Current: Not reported
Date Ended Current: Not reported
Owner/Operator Address: NOT REQUIRED
Owner/Operator City,State,Zip: NOT REQUIRED, ME 99999
Owner/Operator Telephone: 415-555-1212
Owner/Operator Telephone Ext: Not reported
Owner/Operator Fax: Not reported
Owner/Operator Email: Not reported

Owner/Operator Indicator: Operator
Owner/Operator Name: NOT REQUIRED
Legal Status: Private
Date Became Current: Not reported
Date Ended Current: Not reported
Owner/Operator Address: NOT REQUIRED
Owner/Operator City,State,Zip: NOT REQUIRED, ME 99999
Owner/Operator Telephone: 415-555-1212
Owner/Operator Telephone Ext: Not reported
Owner/Operator Fax: Not reported
Owner/Operator Email: Not reported

Historic Generators:

Receive Date: 19960901
Handler Name: AUDIO MAGNETICS CORP
Federal Waste Generator Description: Small Quantity Generator
State District Owner: Ca
Large Quantity Handler of Universal Waste: No
Recognized Trader Importer: No
Recognized Trader Exporter: No
Spent Lead Acid Battery Importer: No
Spent Lead Acid Battery Exporter: No
Current Record: Yes
Non Storage Recycler Activity: Not reported
Electronic Manifest Broker: Not reported

Receive Date: 19801203
Handler Name: AUDIO MAGNETICS CORP
Federal Waste Generator Description: Large Quantity Generator
State District Owner: Ca
Large Quantity Handler of Universal Waste: No
Recognized Trader Importer: No
Recognized Trader Exporter: No
Spent Lead Acid Battery Importer: No
Spent Lead Acid Battery Exporter: No

Map ID
Direction
Distance
Elevation

MAP FINDINGS

Site

Database(s)

EDR ID Number
EPA ID Number

AUDIO MAGNETICS (Continued)

1000258834

Current Record: No
Non Storage Recycler Activity: Not reported
Electronic Manifest Broker: Not reported

List of NAICS Codes and Descriptions:

NAICS Code: 5122
NAICS Description: SOUND RECORDING INDUSTRIES

Facility Has Received Notices of Violations:

Violations: No Violations Found

Evaluation Action Summary:

Evaluations: No Evaluations Found

Calsite:

Name: AUDIO MAGNETICS
Address: 2602 MICHELSON DR
City: IRVINE
Region: CYPRESS
Facility ID: 30350014
Facility Type: RP
Type: RESPONSIBLE PARTY
Branch: SB
Branch Name: SO CAL - CYPRESS
File Name: Not reported
State Senate District: 01011984
Status: CERTIFIED AS HAVING BEEN REMEDIED SATISFACTORILY UNDER DTSC OVERSIGHT
Status Name: CERTIFIED
Lead Agency: N/A
NPL: Not reported
SIC Code: 35
SIC Name: MANU - INDUSTRIAL MACHINERY & EQUIPMENT
Access: Not reported
Cortese: Not reported
Hazardous Ranking Score: Not reported
Date Site Hazard Ranked: Not reported
Groundwater Contamination: Not reported
Staff Member Responsible for Site: Not reported
Supervisor Responsible for Site: Not reported
Region Water Control Board: Not reported
Region Water Control Board Name: Not reported
Lat/Long Direction: Not reported
Lat/Long (dms): 0 0 0 / 0 0 0
Lat/long Method: Not reported
Lat/Long Description: Not reported
State Assembly District Code: 70
State Senate District Code: 35
Facility ID: 30350014
Activity: CERT
Activity Name: CERTIFICATION
AWP Code: Not reported
Proposed Budget: 0
AWP Completion Date: Not reported
Revised Due Date: Not reported

Map ID
Direction
Distance
Elevation

MAP FINDINGS

Site

Database(s)

EDR ID Number
EPA ID Number

AUDIO MAGNETICS (Continued)

1000258834

Comments Date: 01011984
Est Person-Yrs to complete: 0
Estimated Size: Not reported
Request to Delete Activity: Not reported
Activity Status: CERT
Definition of Status: CERTIFIED
Liquids Removed (Gals): 0
Liquids Treated (Gals): 0
Action Included Capping: Not reported
Well Decommissioned: Not reported
Action Included Fencing: Not reported
Removal Action Certification: Not reported
Activity Comments: Not reported
For Commercial Reuse: 0
For Industrial Reuse: 0
For Residential Reuse: 0
Unknown Type: 0
Alternate Address: 2602 MICHELSON DRIVE
Alternate City,St,Zip: IRVINE, CA 92664
Alternate Address: 2602 MICHELSON DR
Alternate City,St,Zip: IRVINE, CA 92612
Background Info: Not reported
Comments Date: 01011976
Comments: VIOLATION DETECTED NON-COMPLI ORDER-EXPLOSIVES TO SEWER
Comments Date: 02011975
Comments: VIOLATION DETECTED ORDERED TO DISCONNECT CLARIFIER FROM
Comments Date: 02011975
Comments: SEWER.
Comments Date: 02011976
Comments: EMERGENCY ACTION 15 GAL TOLUENE SPILL TO CLARIFIER
Comments Date: 04131981
Comments: SANITARY DISTRICT
Comments Date: 08191991
Comments: Records Search: Site certified in 1984. (Month and Day
Comments Date: 08191991
Comments: information not available. Date (January 1) chosen because
Comments Date: 08191991
Comments: it provides the earliest statute of limitations date.)
Comments Date: 11031982
Comments: RECOMMEND NFA BASED ON DRIVE-BY.
ID Name: Not reported
ID Value: Not reported
Alternate Name: AUDIO MAGNETICS
Alternate Name: Not reported
Special Programs Code: Not reported
Special Programs Name: Not reported

FINDS:

Registry ID: 110008260577

[Click Here for FRS Facility Detail Report:](#)

Environmental Interest/Information System:

California's Department of Toxic Substances Control's (DTSC's)-EnviroStor database is an online search and Geographic Information System (GIS) tool for identifying sites that have known contamination or sites for which there may be reasons to investigate

Map ID
Direction
Distance
Elevation

MAP FINDINGS

Site

Database(s)

EDR ID Number
EPA ID Number

AUDIO MAGNETICS (Continued)

1000258834

further. The EnviroStor database includes the following site types: Federal Superfund sites (National Priorities List (NPL)); State Response, including Military Facilities and State Superfund; Voluntary Cleanup; and School sites.

The Resource Conservation and Recovery Act Information System (RCRAInfo) is EPA's comprehensive information system in support of the Resource Conservation and Recovery Act (RCRA) of 1976 and the Hazardous and Solid Waste Amendments (HSWA) of 1984. It tracks many types of information about generators, transporters, treaters, storers, and disposers of hazardous waste.

[Click this hyperlink](#) while viewing on your computer to access additional FINDS: detail in the EDR Site Report.

ECHO:

Envid: 1000258834
Registry ID: 110008260577
DFR URL: <http://echo.epa.gov/detailed-facility-report?fid=110008260577>
Name: AUDIO MAGNETICS
Address: 2602 MICHELSON DR
City,State,Zip: IRVINE, CA 92612

CERS:

Name: 2600 MICHELSON DRIVE LLC
Address: 2602 MICHELSON DR
City,State,Zip: IRVINE, CA 92612
Site ID: 423818
CERS ID: 10572094
CERS Description: Chemical Storage Facilities

Violations:

Site ID: 423818
Site Name: 2600 MICHELSON DRIVE LLC
Violation Date: 01-27-2022
Citation: HSC 6.95 25508(a)(3) - California Health and Safety Code, Chapter 6.95, Section(s) 25508(a)(3)
Violation Description: Failure to report program data electronically.
Violation Notes: Returned to compliance on 02/01/2022. OBSERVATION: The business failed to complete and electronically submit the updated Business Activities Page and/or Business Owner Operator Identification Page. CORRECTIVE ACTION: Complete and electronically submit the Business Activities Page and/or Business Owner Operator Identification Page.
Violation Division: Orange County Environmental Health
Violation Program: HMRRP
Violation Source: CERS,

Site ID: 423818
Site Name: 2600 MICHELSON DRIVE LLC
Violation Date: 01-27-2022
Citation: HSC 6.95 25508(a)(3) - California Health and Safety Code, Chapter 6.95, Section(s) 25508(a)(3)
Violation Description: Failure to complete and electronically submit a site map with all required content.
Violation Notes: Returned to compliance on 02/01/2022. OBSERVATION: The business failed to complete and electronically submit a site map with all required content including: north orientation, loading area, internal roads, adjacent streets, storm and sewer drains, access and exit points, emergency shut offs, evacuation staging area, hazardous

Map ID
Direction
Distance
Elevation

MAP FINDINGS

Site

Database(s)

EDR ID Number
EPA ID Number

AUDIO MAGNETICS (Continued)

1000258834

materials/waste storage areas and emergency response equipment.
CORRECTIVE ACTION: Complete and electronically submit a site map with all required content.
Violation Division: Orange County Environmental Health
Violation Program: HMRRP
Violation Source: CERS,

Site ID: 423818
Site Name: 2600 MICHELSON DRIVE LLC
Violation Date: 05-02-2019
Citation: HSC 6.95 25508(a)(1) - California Health and Safety Code, Chapter 6.95, Section(s) 25508(a)(1)

Violation Description: Failure to complete and electronically submit hazardous material inventory information for all reportable hazardous materials on site at or above reportable quantities.

Violation Notes: Returned to compliance on 05/07/2019. OBSERVATION: The business failed to complete and electronically submit chemical inventory information for all reportable hazardous materials on site at or above reportable quantities. CORRECTIVE ACTION: Complete and electronically submit the chemical inventory information for all reportable hazardous materials on site at or above reportable quantities.

Violation Division: Orange County Environmental Health
Violation Program: HMRRP
Violation Source: CERS,

Site ID: 423818
Site Name: 2600 MICHELSON DRIVE LLC
Violation Date: 11-20-2018
Citation: HSC 6.95 25507 - California Health and Safety Code, Chapter 6.95, Section(s) 25507

Violation Description: Failure to adequately establish and implement a business plan when storing/handling a hazardous material at or above reportable quantities.

Violation Notes: Not reported
Violation Division: Orange County Environmental Health
Violation Program: HMRRP
Violation Source: CERS,

Site ID: 423818
Site Name: 2600 MICHELSON DRIVE LLC
Violation Date: 05-02-2019
Citation: HSC 6.95 25508(a)(1) - California Health and Safety Code, Chapter 6.95, Section(s) 25508(a)(1)

Violation Description: Failure to complete and electronically submit a site map with all required content.

Violation Notes: Returned to compliance on 05/07/2019. OBSERVATION: The business failed to complete and electronically submit a site map with all required content including: north orientation, loading area, internal roads, adjacent streets, storm and sewer drains, access and exit points, emergency shut offs, evacuation staging area, hazardous materials/waste storage areas and emergency response equipment. CORRECTIVE ACTION: Complete and electronically submit a site map with all required content.

Violation Division: Orange County Environmental Health
Violation Program: HMRRP
Violation Source: CERS,

Map ID
Direction
Distance
Elevation

MAP FINDINGS

Site

Database(s)

EDR ID Number
EPA ID Number

AUDIO MAGNETICS (Continued)

1000258834

Site ID: 423818
Site Name: 2600 MICHELSON DRIVE LLC
Violation Date: 01-27-2022
Citation: HSC 6.95 25508(a)(3) - California Health and Safety Code, Chapter 6.95, Section(s) 25508(a)(3)
Violation Description: Failure to establish and electronically submit an adequate emergency response plan and procedures for a release or threatened release of a hazardous material.
Violation Notes: Returned to compliance on 02/01/2022. OBSERVATION: The business failed to establish and electronically submit adequate emergency response procedures for a release or threatened release of a hazardous material. CORRECTIVE ACTION: Establish and electronically submit adequate emergency response procedures for a release or threatened release of a hazardous material within 30 days.
Violation Division: Orange County Environmental Health
Violation Program: HMRRP
Violation Source: CERS,

Site ID: 423818
Site Name: 2600 MICHELSON DRIVE LLC
Violation Date: 01-27-2022
Citation: HSC 6.95 25508.2 - California Health and Safety Code, Chapter 6.95, Section(s) 25508.2
Violation Description: Failure to annually review and electronically certify that the business plan is complete and accurate on or before the annual due date.
Violation Notes: Returned to compliance on 02/01/2022. OBSERVATION: The business failed to electronically submit and certify that the business plan is complete, accurate, and in compliance with EPCRA on or before the annual due date. CORRECTIVE ACTION: Electronically submit and certify that the business plan is complete, accurate, and in compliance with EPCRA within 30 days. On an ongoing basis, electronically submit and certify the business plan annually on or before the annual due date.
Violation Division: Orange County Environmental Health
Violation Program: HMRRP
Violation Source: CERS,

Site ID: 423818
Site Name: 2600 MICHELSON DRIVE LLC
Violation Date: 11-20-2018
Citation: HSC 6.95 25508(a)(1) - California Health and Safety Code, Chapter 6.95, Section(s) 25508(a)(1)
Violation Description: Failure to complete and electronically submit a business plan when storing/handling a hazardous material at or above reportable quantities.
Violation Notes: Not reported
Violation Division: Orange County Environmental Health
Violation Program: HMRRP
Violation Source: CERS,

Site ID: 423818
Site Name: 2600 MICHELSON DRIVE LLC
Violation Date: 11-20-2018
Citation: HSC 6.95 25508(a)(1) - California Health and Safety Code, Chapter 6.95, Section(s) 25508(a)(1)
Violation Description: Failure to annually review and electronically certify that the business plan is complete and accurate on or before the annual due

Map ID
Direction
Distance
Elevation

MAP FINDINGS

Site

Database(s)

EDR ID Number
EPA ID Number

AUDIO MAGNETICS (Continued)

1000258834

Violation Notes: date.
Not reported
Violation Division: Orange County Environmental Health
Violation Program: HMRRP
Violation Source: CERS,

Site ID: 423818
Site Name: 2600 MICHELSON DRIVE LLC
Violation Date: 06-10-2016
Citation: HSC 6.95 25508.1(a)-(f) - California Health and Safety Code, Chapter 6.95, Section(s) 25508.1(a)-(f)
Violation Description: Failure to electronically update business plan within 30 days of any one of the following events: A 100 percent or more increase in the quantity of a previously disclosed material. Any handling of a previously undisclosed hazardous materials at or above reportable quantities. A change of business address, business ownership, or business name. A substantial change in the handler's operations that requires modification to any portion of the business plan.
Violation Notes: Returned to compliance on 06/12/2017. Minor Violation: HMBP information not amended to reflect what is currently on site.
Observation: The site map is incorrect; no LPG was observed on site. The emergency contacts and business mailing address were out of date.
Corrective Action: Within 30 days, update HMBP information to reflect the location of any reportable quantities of hazardous materials currently on site, the current business mailing address, and contacts.
Violation Division: Orange County Environmental Health
Violation Program: HMRRP
Violation Source: CERS,

Evaluation:
Eval General Type: Other/Unknown
Eval Date: 07-13-2016
Violations Found: No
Eval Type: Other, not routine, done by local agency
Eval Notes: E-submit password reset and guidance for Curt Stromstedt
Eval Division: Orange County Environmental Health
Eval Program: HMRRP
Eval Source: CERS,

Eval General Type: Other/Unknown
Eval Date: 11-20-2018
Violations Found: Yes
Eval Type: Other, not routine, done by local agency
Eval Notes: Based on a review of the California Environmental Reporting System (CERS), the facility has not completed and electronically certified for 2018. Pursuant to the California Health & Safety Code (H&SC) Chapter 6.95, Section 25508 and the California Code of Regulations (CCR) Title 19, Sections 2654 and 2655, businesses are required to electronically submit, review and update, or certify their hazardous materials inventory annually by March 1st. The following items are required to be reviewed, updated if there has been a change at the facility, and completed in CERS: - Business Activities - Business Owner/Operator - Chemical Inventory - Facility Site Map - Emergency Response & Training Plans As a result, violations have been cited against the facility for the failure to annually review and electronically submit the business plan on or before the annual due date and certify that it is complete, accurate, and in compliance (HSC

Map ID
 Direction
 Distance
 Elevation

MAP FINDINGS

Site

Database(s)

EDR ID Number
 EPA ID Number

AUDIO MAGNETICS (Continued)

1000258834

6.95 25508(a)(1), 25508.2 [Truncated]

Eval Division: Orange County Environmental Health
 Eval Program: HMRRP
 Eval Source: CERS,

Eval General Type: Other/Unknown
 Eval Date: 04-25-2019

Violations Found: No
 Eval Type: Other, not routine, done by local agency

Eval Notes: Based on a review of the 2019 CERS submittal. The previous violations have been corrected. The site is in compliance.

Eval Division: Orange County Environmental Health
 Eval Program: HMRRP
 Eval Source: CERS,

Eval General Type: Other/Unknown
 Eval Date: 12-24-2013

Violations Found: No
 Eval Type: Other, not routine, done by local agency

Eval Notes: Reviewed HMBEP submission package on eSubmit Portal, DENIED. Request for re-submittal this date.

Eval Division: Orange County Environmental Health
 Eval Program: HMRRP
 Eval Source: CERS,

Eval General Type: Compliance Evaluation Inspection
 Eval Date: 05-02-2019

Violations Found: Yes
 Eval Type: Routine done by local agency

Eval Notes: Met with Mr. Luis Nunez, Chief Engineer, and observed the mailing address and ownership on file was incorrect. The mailing address should be 2600 Michelson Drive, Suite 840, Irvine, Ca. 92612. The owner is now SPUS8 2600 Michelson, LP, 515 South Flower Street, 31st Floor, Los Angeles, CA 90071. Walked through the facility and observed: - 3, 50 gallon day tanks with Diesel - 2, 250 gallon generator diesel aboveground storage tanks (ASTs) This is consistent with what was submitted in CERS on 6/26/17. Discussed with the business that the CERS submittal must be completed for 2019 within 30 days. See comments in CERS. The site did commence with the 2019 CERS submittal, however, the submittal requires updates to the Business Owner/Operator page for the new contact, submittal of the hazardous materials inventory/site map, and updates to the submittal for the Emergency Response Plan. Employees are trained.

Eval Division: Orange County Environmental Health
 Eval Program: HMRRP
 Eval Source: CERS,

Eval General Type: Other/Unknown
 Eval Date: 05-17-2019

Violations Found: No
 Eval Type: Other, not routine, done by local agency

Eval Notes: Based on a review of the California Environmental Reporting System, the previous violations cited on 5/2/19 can be abated. The site is in compliance.

Eval Division: Orange County Environmental Health
 Eval Program: HMRRP
 Eval Source: CERS,

Map ID
Direction
Distance
Elevation

MAP FINDINGS

Site

Database(s)

EDR ID Number
EPA ID Number

AUDIO MAGNETICS (Continued)

1000258834

Eval General Type: Other/Unknown
Eval Date: 06-07-2016
Violations Found: No
Eval Type: Other, not routine, done by local agency
Eval Notes: review all necessary information
Eval Division: Orange County Environmental Health
Eval Program: HMRRP
Eval Source: CERS,

Eval General Type: Compliance Evaluation Inspection
Eval Date: 06-10-2016
Violations Found: Yes
Eval Type: Routine done by local agency
Eval Notes: On site for a routine hazardous materials and business emergency plan (BEP) inspection. Consent to enter and inspect the facility was granted by Anthony Ramirez, Engineer. Observed the facility s hazardous materials storage areas. Hazardous materials must be reported if the business handles an amount equal to or greater than 55 gallons of liquid, 500 pounds of solid, or 200 cubic feet of compressed gas (1,000 cubic feet threshold for gases for which the only health/physical hazards are simple asphyxiation and the release of pressure). During today s inspection, the following hazardous materials were observed at this facility: 2 x 250-gallon aboveground storage tanks of diesel The most recent Business Emergency Plan was not available for review at the time of inspection. The hazardous materials business plan and inventory must be completed and submitted electronically within 30 days.

Eval Division: Orange County Environmental Health
Eval Program: HMRRP
Eval Source: CERS,

Eval General Type: Compliance Evaluation Inspection
Eval Date: 01-27-2022
Violations Found: Yes
Eval Type: Routine done by local agency
Eval Notes: Met with Hien Phan, Real Estate Services Administrator, and the Building Engineer and walked through the facility and around the perimeter. The site had not disclosed in the California Environmental Reporting System (CERS) for 2020 to present, assisted the business with CERS to correct the violations on-site. Confirmed that the Hazardous Materials inventory is consistent with what was disclosed in the California Environmental Reporting System (CERS) on 12/30/19. The Facility Information Section, Site Map, and Emergency Response/ Contingency Plan all require edits and updates. Within 30 days please complete the CERS submittal. Employees are trained.

Eval Division: Orange County Environmental Health
Eval Program: HMRRP
Eval Source: CERS,

Eval General Type: Other/Unknown
Eval Date: 04-08-2019
Violations Found: No
Eval Type: Other, not routine, done by local agency
Eval Notes: Based on a review of the 2019 California Environmental Reporting System (CERS), the site submitted an incomplete Hazardous Materials Business Plan. Previous violations for the failure to submit a plan were corrected and new violations were cited for the sections that

Map ID
Direction
Distance
Elevation

MAP FINDINGS

Site

Database(s)

EDR ID Number
EPA ID Number

AUDIO MAGNETICS (Continued)

1000258834

were incomplete. Within 30 days please review the comments in CERS and resubmit. If you need assistance please email me at shansenrooks@ochca.com

Eval Division: Orange County Environmental Health
Eval Program: HMRRP
Eval Source: CERS,

Coordinates:

Site ID: 423818
Facility Name: 2600 MICHELSON DRIVE LLC
Env Int Type Code: HMBP
Program ID: 10572094
Coord Name: Not reported
Ref Point Type Desc: Center of a facility or station.,
Latitude: 33.674330
Longitude: -117.850220

Affiliation:

Affiliation Type Desc: Environmental Contact
Entity Name: Sergio Del Campo
Entity Title: Not reported
Affiliation Address: 2600 Michelson Drive #140
Affiliation City: Irvine
Affiliation State: CA
Affiliation Country: Not reported
Affiliation Zip: 92612
Affiliation Phone: ,

Affiliation Type Desc: Operator
Entity Name: CBRE
Entity Title: Not reported
Affiliation Address: Not reported
Affiliation City: Not reported
Affiliation State: Not reported
Affiliation Country: Not reported
Affiliation Zip: Not reported
Affiliation Phone: (949) 221-0030,

Affiliation Type Desc: Facility Mailing Address
Entity Name: Mailing Address
Entity Title: Not reported
Affiliation Address: 2600 Michelson Drive #840
Affiliation City: Irvine
Affiliation State: CA
Affiliation Country: Not reported
Affiliation Zip: 92612
Affiliation Phone: ,

Affiliation Type Desc: Legal Owner
Entity Name: SPUS8 2600 Michelson, LP
Entity Title: Not reported
Affiliation Address: 515 South Flower Street, 31st Floor
Affiliation City: Los Angeles
Affiliation State: CA
Affiliation Country: United States
Affiliation Zip: 90071

Map ID
Direction
Distance
Elevation

MAP FINDINGS

Site

Database(s)

EDR ID Number
EPA ID Number

AUDIO MAGNETICS (Continued)

1000258834

Affiliation Phone: (949) 221-0030,

Affiliation Type Desc: Parent Corporation
Entity Name: 2600 MICHELSON DRIVE LLC
Entity Title: Not reported
Affiliation Address: Not reported
Affiliation City: Not reported
Affiliation State: Not reported
Affiliation Country: Not reported
Affiliation Zip: Not reported
Affiliation Phone: ,

Affiliation Type Desc: CUPA District
Entity Name: Orange County Env Health
Entity Title: Not reported
Affiliation Address: 1241 East Dyer RoadSuite 120
Affiliation City: Santa Ana
Affiliation State: CA
Affiliation Country: Not reported
Affiliation Zip: 92705-5611
Affiliation Phone: (714) 433-6406,

Affiliation Type Desc: Document Preparer
Entity Name: Hien Phan
Entity Title: Not reported
Affiliation Address: Not reported
Affiliation City: Not reported
Affiliation State: Not reported
Affiliation Country: Not reported
Affiliation Zip: Not reported
Affiliation Phone: ,

Affiliation Type Desc: Identification Signer
Entity Name: Hien Phan
Entity Title: Real Estate Services Administrator
Affiliation Address: Not reported
Affiliation City: Not reported
Affiliation State: Not reported
Affiliation Country: Not reported
Affiliation Zip: Not reported
Affiliation Phone: ,

Name: AUDIO MAGNETICS
Address: 2602 MICHELSON DR
City,State,Zip: IRVINE, CA 92612
Site ID: 606137
CERS ID: 30350014
CERS Description: State Response

Affiliation:
Affiliation Type Desc: Supervisor
Entity Name: Patrick Hsieh
Entity Title: Not reported
Affiliation Address: Not reported
Affiliation City: Not reported
Affiliation State: Not reported
Affiliation Country: Not reported

Map ID
 Direction
 Distance
 Elevation

MAP FINDINGS

Site

Database(s)

EDR ID Number
 EPA ID Number

AUDIO MAGNETICS (Continued)

1000258834

Affiliation Zip: Not reported
 Affiliation Phone: ,

381
 WNW
 1/2-1
 0.874 mi.
 4614 ft.

ROCKFORD AEROSPACE PRODUCTS#
17300 RED HILL AVE
IRVINE, CA 92614

CA ENVIROSTOR
FINDS
ECHO
CA HIST CORTESE

1000270212
 N/A

Relative:
Lower
Actual:
39 ft.

ENVIROSTOR:
 Name: ROCKFORD AEROSPACE PRODUCTS
 Address: 17300 RED HILL AVENUE
 City,State,Zip: IRVINE, CA 92714
 Facility ID: 30340061
 Status: Refer: Other Agency
 Status Date: 04/05/1991
 Site Code: Not reported
 Site Type: Historical
 Site Type Detailed: * Historical
 Acres: Not reported
 NPL: NO
 Regulatory Agencies: NONE SPECIFIED
 Lead Agency: NONE SPECIFIED
 Program Manager: Not reported
 Supervisor: * Mmonroy
 Division Branch: Cleanup Cypress
 Assembly: 73
 Senate: 37
 Special Program: Not reported
 Restricted Use: NO
 Site Mgmt Req: NONE SPECIFIED
 Funding: Not reported
 Latitude: 33.69568
 Longitude: -117.8516
 APN: NONE SPECIFIED
 Past Use: NONE SPECIFIED
 Potential COC: * CONTAMINATED SOIL * UNSPECIFIED ACID SOLUTION * UNSPECIFIED SOLVENT MIXTURES * WASTE OIL & MIXED OIL Cyanide (free
 Confirmed COC: NONE SPECIFIED
 Potential Description: NONE SPECIFIED
 Alias Name: CAD047775754
 Alias Type: EPA Identification Number
 Alias Name: 30340061
 Alias Type: Envirostor ID Number

Completed Info:

Completed Area Name: PROJECT WIDE
 Completed Sub Area Name: Not reported
 Completed Document Type: Site Screening
 Completed Date: 01/19/1995
 Comments: Database Validation Program confirms NFA for DTSC.

 Completed Area Name: PROJECT WIDE
 Completed Sub Area Name: Not reported
 Completed Document Type: Site Screening
 Completed Date: 04/05/1991
 Comments: No Further Action for DHS; recommend referral to Orange Co.

Map ID
Direction
Distance
Elevation

MAP FINDINGS

Site

Database(s)

EDR ID Number
EPA ID Number

ROCKFORD AEROSPACE PRODUCTS# (Continued)

1000270212

Completed Area Name: PROJECT WIDE
Completed Sub Area Name: Not reported
Completed Document Type: Site Screening
Completed Date: 02/13/1987
Comments: Site Screening Done: Need more information, therefore, PA required.

Completed Area Name: PROJECT WIDE
Completed Sub Area Name: Not reported
Completed Document Type: * Discovery
Completed Date: 05/28/1981
Comments: Facility Identified via tip from sanitation district inspectors regarding dumping.

Future Area Name: Not reported
Future Sub Area Name: Not reported
Future Document Type: Not reported
Future Due Date: Not reported
Schedule Area Name: Not reported
Schedule Sub Area Name: Not reported
Schedule Document Type: Not reported
Schedule Due Date: Not reported
Schedule Revised Date: Not reported

FINDS:

Registry ID: 110008261889

[Click Here for FRS Facility Detail Report:](#)

Environmental Interest/Information System:

The Resource Conservation and Recovery Act Information System (RCRAInfo) is EPA's comprehensive information system in support of the Resource Conservation and Recovery Act (RCRA) of 1976 and the Hazardous and Solid Waste Amendments (HSWA) of 1984. It tracks many types of information about generators, transporters, treaters, storers, and disposers of hazardous waste.

[Click this hyperlink](#) while viewing on your computer to access additional FINDS: detail in the EDR Site Report.

ECHO:

Envid: 1000270212
Registry ID: 110008261889
DFR URL: <http://echo.epa.gov/detailed-facility-report?fid=110008261889>
Name: ROCKFORD AEROSPACE PRODUCTS#
Address: 17300 RED HILL AVE
City,State,Zip: IRVINE, CA 92614

HIST CORTESE:

edr_fname: ROCKFORD AEROSPACE PRODUC
edr_fadd1: 17300 RED HILL
City,State,Zip: IRVINE, CA 92714
Region: CORTESE
Facility County Code: 30
Reg By: CALSI
Reg Id: 30340061

Map ID
Direction
Distance
Elevation

MAP FINDINGS

Site

Database(s)

EDR ID Number
EPA ID Number

382
NW
1/2-1
0.900 mi.
4753 ft.

ASTECH ENGINEERED PRODUCTS
3030 RED HILL AVENUE
SANTA ANA, CA 92705

CA ENVIROSTOR
CA HIST UST
CA CHMIRS
CA HWTS
CA CERS

U001578412
N/A

Relative:
Higher
Actual:
44 ft.

ENVIROSTOR:
Name: ASTECH ENGINEERED PRODUCTS
Address: 3030 RED HILL AVENUE
City,State,Zip: SANTA ANA, CA 92705
Facility ID: 60001408
Status: Refer: RWQCB
Status Date: 11/18/2008
Site Code: Not reported
Site Type: Evaluation
Site Type Detailed: Evaluation
Acres: 12
NPL: NO
Regulatory Agencies: RWQCB 8 - Santa Ana, US EPA
Lead Agency: RWQCB 8 - Santa Ana
Program Manager: Not reported
Supervisor: * Greg Holmes
Division Branch: Cleanup Cypress
Assembly: 68
Senate: 34
Special Program: EPA - PASI
Restricted Use: NO
Site Mgmt Req: NONE SPECIFIED
Funding: EPA Grant
Latitude: 33.70112
Longitude: -117.8477
APN: NONE SPECIFIED
Past Use: AEROSPACE MANUFACTURING/MAINTENANCE
Potential COC: Tetrachloroethylene (PCE Trichloroethylene (TCE
Confirmed COC: Tetrachloroethylene (PCE Trichloroethylene (TCE
Potential Description: OTH
Alias Name: SLT8R1034104
Alias Type: GeoTracker Global ID
Alias Name: 60001408
Alias Type: Envirostor ID Number

Completed Info:
Completed Area Name: PROJECT WIDE
Completed Sub Area Name: Not reported
Completed Document Type: PA/SI Site Screening
Completed Date: 03/18/2011
Comments: Not reported

Future Area Name: Not reported
Future Sub Area Name: Not reported
Future Document Type: Not reported
Future Due Date: Not reported
Schedule Area Name: Not reported
Schedule Sub Area Name: Not reported
Schedule Document Type: Not reported
Schedule Due Date: Not reported
Schedule Revised Date: Not reported

HIST UST:

Map ID
Direction
Distance
Elevation

MAP FINDINGS

Site

Database(s)

EDR ID Number
EPA ID Number

ASTECH ENGINEERED PRODUCTS (Continued)

U001578412

Name: ASTECH - DIVISION OF TRE CORPO
Address: 3030 RED HILL AVE
City,State,Zip: SANTA ANA, CA 92711
File Number: Not reported
URL: Not reported
Region: STATE
Facility ID: 00000014493
Facility Type: Other
Other Type: AEROSPACE MANUFACTUR
Contact Name: BILL NORTON
Telephone: 7145404121
Owner Name: TRE CORPORATION
Owner Address: 9460 WILSHIRE BLVD.
Owner City,St,Zip: BEVERLY HILLS, CA 90202
Total Tanks: 0001

Tank Num: 001
Container Num: #01
Year Installed: 1971
Tank Capacity: 00001500
Tank Used for: WASTE
Type of Fuel: Not reported
Container Construction Thickness: Not reported
Leak Detection: Visual, None

CHMIRS:

Name: Not reported
Address: 3030 RED HILL AVE
City,State,Zip: SANTA ANA, CA 92705
OES Incident Number: 9-5342
OES notification: 12/17/1999
OES Date: Not reported
OES Time: Not reported
Date Completed: Not reported
Property Use: Not reported
Agency Id Number: Not reported
Agency Incident Number: Not reported
Time Notified: Not reported
Time Completed: Not reported
Surrounding Area: Not reported
Estimated Temperature: Not reported
Property Management: Not reported
More Than Two Substances Involved?: Not reported
Resp Agncy Personel # Of Decontaminated: Not reported
Responding Agency Personel # Of Injuries: Not reported
Responding Agency Personel # Of Fatalities: Not reported
Others Number Of Decontaminated: Not reported
Others Number Of Injuries: Not reported
Others Number Of Fatalities: Not reported
Vehicle Make/year: Not reported
Vehicle License Number: Not reported
Vehicle State: Not reported
Vehicle Id Number: Not reported
CA DOT PUC/ICC Number: Not reported
Company Name: Not reported
Reporting Officer Name/ID: Not reported
Report Date: Not reported

Map ID
Direction
Distance
Elevation

MAP FINDINGS

Site

Database(s)

EDR ID Number
EPA ID Number

ASTECH ENGINEERED PRODUCTS (Continued)

U001578412

Facility Telephone:	Not reported
Waterway Involved:	No
Waterway:	Not reported
Spill Site:	Not reported
Cleanup By:	Contractor
Containment:	Not reported
What Happened:	Not reported
Type:	Not reported
Measure:	Not reported
Other:	Not reported
Date/Time:	Not reported
Year:	1999
Agency:	Santa Ana FD
Incident Date:	12/17/1999 12:00:00 AM
Admin Agency:	Santa Ana Fire Department
Amount:	Not reported
Contained:	Yes
Site Type:	Merchant/Business
E Date:	Not reported
Substance:	Nitric Acid Waste
Pounds:	100
Unknown:	0
Substance #2:	Not reported
Substance #3:	Not reported
Evacuations:	0
Number of Injuries:	0
Number of Fatalities:	0
#1 Pipeline:	Not reported
#2 Pipeline:	Not reported
#3 Pipeline:	Not reported
#1 Vessel >= 300 Tons:	Not reported
#2 Vessel >= 300 Tons:	Not reported
#3 Vessel >= 300 Tons:	Not reported
Evacs:	Not reported
Injuries:	Not reported
Fatals:	Not reported
Comments:	Not reported
Description:	As nitric acid waste was being removed by waste contractor some oily rags accidentally fell in causing a reaction.

HWTS:

Name:	DRSS-1, LLC
Address:	3030 RED HILL AVENUE
Address 2:	Not reported
City,State,Zip:	SANTA ANA, CA 92705
EPA ID:	CAC003196937
Inactive Date:	12/28/2022
Create Date:	09/28/2022
Last Act Date:	12/29/2022
Mailing Name:	Not reported
Mailing Address:	5500 E. ATHERTON STREET, SUITE 210
Mailing Address 2:	Not reported
Mailing City,State,Zip:	LONG BEACH, CA
Owner Name:	DRSS-1, LLC
Owner Address:	2749 LOCKPORT ROAD
Owner Address 2:	Not reported

Map ID
Direction
Distance
Elevation

MAP FINDINGS

Site

Database(s)

EDR ID Number
EPA ID Number

ASTECH ENGINEERED PRODUCTS (Continued)

U001578412

Owner City,State,Zip: NIAGARA FALLS, NY 14305
Owner Phone: 5627999866
Owner Fax: Not reported
Contact Name: TRAVIS KNIGHT
Contact Address: 5500 E. ATHERTON STREET, SUITE 210
Contact Address 2: Not reported
City,State,Zip: LONG BEACH, CA 90815
Contact Phone: 5627999866
Contact Fax: Not reported
Facility Status: Not reported
Facility Type: Not reported
Category: Not reported
Latitude: Not reported
Longitude: Not reported

Name: GKN AEROSPACE CHEM-TRONICS INC
Address: 3030 RED HILL AVE
Address 2: Not reported
City,State,Zip: SANTA ANA, CA 92705
EPA ID: CAC003217315
Inactive Date: 05/12/2023
Create Date: 02/10/2023
Last Act Date: 05/13/2023
Mailing Name: Not reported
Mailing Address: 3030 RED HILL AVE
Mailing Address 2: Not reported
Mailing City,State,Zip: SANTA ANA, CA
Owner Name: TODD PHILLIP
Owner Address: 3030 RED HILL AVE
Owner Address 2: Not reported
Owner City,State,Zip: SANTA ANA, CA 92705
Owner Phone: 8885353044
Owner Fax: Not reported
Contact Name: TODD PHILLIPS
Contact Address: 3030 RED HILL AVE
Contact Address 2: Not reported
City,State,Zip: SANTA ANA, CA 92705
Contact Phone: 8885353044
Contact Fax: Not reported
Facility Status: Not reported
Facility Type: Not reported
Category: Not reported
Latitude: Not reported
Longitude: Not reported

CERS:

Name: ASTECH ENGINEERED PRODUCTS
Address: 3030 RED HILL AVENUE
City,State,Zip: SANTA ANA, CA 92705-5823
Site ID: 452581
CERS ID: 110000861130
CERS Description: US EPA Air Emission Inventory System (EIS)

Affiliation:

Affiliation Type Desc: Environmental Contact
Entity Name: COLLEEN RIVER
Entity Title: SR FACILITIES ENG

Map ID
Direction
Distance
Elevation

MAP FINDINGS

Site

Database(s)

EDR ID Number
EPA ID Number

ASTECH ENGINEERED PRODUCTS (Continued)

U001578412

Affiliation Address: Not reported
Affiliation City: Not reported
Affiliation State: Not reported
Affiliation Country: Not reported
Affiliation Zip: Not reported
Affiliation Phone: ,

Affiliation Type Desc: Environmental Contact
Entity Name: COLLEEN RIVER
Entity Title: SR FACILITIES ENG
Affiliation Address: 3030 RED HILL AVE
Affiliation City: SANTAANA
Affiliation State: CA
Affiliation Country: Not reported
Affiliation Zip: Not reported
Affiliation Phone: ,

Affiliation Type Desc: Property Owner
Entity Name: BLCK EQUITIES GROUPNA
Entity Title: Not reported
Affiliation Address: 433 N CAMDEN
Affiliation City: BEVERLYHILLS
Affiliation State: Not reported
Affiliation Country: Not reported
Affiliation Zip: Not reported
Affiliation Phone: ,

Affiliation Type Desc: Environmental Contact
Entity Name: ANDORA SPRECHER
Entity Title: Not reported
Affiliation Address: 17082 PACIFIC COAST HIGHWAY
Affiliation City: HUNTINGTONBEACH
Affiliation State: Not reported
Affiliation Country: Not reported
Affiliation Zip: Not reported
Affiliation Phone: ,

Affiliation Type Desc: Environmental Contact
Entity Name: COLLEEN RIV
Entity Title: SENIOR FACILITIES ENGINEER
Affiliation Address: 3030 RED HILL AVENUE
Affiliation City: SANTAANA
Affiliation State: CA
Affiliation Country: Not reported
Affiliation Zip: Not reported
Affiliation Phone: ,

Affiliation Type Desc: Environmental Contact
Entity Name: RON MOROSKY
Entity Title: Not reported
Affiliation Address: Not reported
Affiliation City: Not reported
Affiliation State: Not reported
Affiliation Country: Not reported
Affiliation Zip: Not reported
Affiliation Phone: ,

Map ID
Direction
Distance
Elevation

MAP FINDINGS

Site

Database(s)

EDR ID Number
EPA ID Number

ASTECH ENGINEERED PRODUCTS (Continued)

U001578412

Affiliation Type Desc: Public Contact
Entity Name: JAMES RILEY
Entity Title: Not reported
Affiliation Address: Not reported
Affiliation City: Not reported
Affiliation State: Not reported
Affiliation Country: Not reported
Affiliation Zip: Not reported
Affiliation Phone: ,

Affiliation Type Desc: Regional Board Caseworker
Entity Name: CARL BERNHARDT SANTA ANA RWQCB REGN 8
Entity Title: Not reported
Affiliation Address: 3737 MAIN STREETNA SUITE 500
Affiliation City: RIVERSIDE
Affiliation State: Not reported
Affiliation Country: Not reported
Affiliation Zip: Not reported
Affiliation Phone: ,

Name: ASTECH ENGINEERED PRODUCTS INC.
Address: 3030 RED HILL AVE
City,State,Zip: SANTA ANA, CA 92606
Site ID: 93716
CERS ID: 92705STCHD3030S
CERS Description: Toxic Release Inventory

Affiliation:

Affiliation Type Desc: Parent Company
Entity Name: GKN NORTH AMERICA INC
Entity Title: Not reported
Affiliation Address: Not reported
Affiliation City: Not reported
Affiliation State: Not reported
Affiliation Country: Not reported
Affiliation Zip: 927055823
Affiliation Phone: ,

Affiliation Type Desc: Company Official
Entity Name: James Riley
Entity Title: Maintenance Service Leader
Affiliation Address: Not reported
Affiliation City: Not reported
Affiliation State: Not reported
Affiliation Country: Not reported
Affiliation Zip: 927055823
Affiliation Phone: ,

Affiliation Type Desc: Public Contact
Entity Name: JAMES RILEY
Entity Title: Not reported
Affiliation Address: Not reported
Affiliation City: Not reported
Affiliation State: Not reported
Affiliation Country: Not reported
Affiliation Zip: 927055823
Affiliation Phone: 9492502159,

Map ID
Direction
Distance
Elevation

MAP FINDINGS

Site

Database(s)

EDR ID Number
EPA ID Number

ASTECH ENGINEERED PRODUCTS (Continued)

U001578412

Affiliation Type Desc: Technical Contact
Entity Name: ANDORA SPRECHER
Entity Title: Not reported
Affiliation Address: Not reported
Affiliation City: Not reported
Affiliation State: Not reported
Affiliation Country: Not reported
Affiliation Zip: 927055823
Affiliation Phone: 9514152884,

383
NE
1/2-1
0.916 mi.
4839 ft.

CARETAKER SITE OFFICE
USMC AIR STATION (HELICOPTER)
TUSTIN, CA 92780

CA ENVIROSTOR **1008152920**
FINDS **N/A**
CA HWP

Relative:
Higher
Actual:
57 ft.

ENVIROSTOR:
Name: CARETAKER SITE OFFICE
Address: USMC AIR STATION (HELICOPTER)
City,State,Zip: TUSTIN, CA 927100000
Facility ID: 80001281
Status: Refer: SMBRP
Status Date: 01/01/2008
Site Code: 400091
Site Type: Corrective Action
Site Type Detailed: Corrective Action
Acres: 0
NPL: NO
Regulatory Agencies: SMBRP
Lead Agency: MBR
Program Manager: Michelle Micucci
Supervisor: Eileen Mananian
Division Branch: Cleanup Cypress
Assembly: 73
Senate: 37
Special Program: Not reported
Restricted Use: NO
Site Mgmt Req: NONE SPECIFIED
Funding: Not reported
Latitude: 33.70867
Longitude: -117.8231
APN: NONE SPECIFIED
Past Use: NONE
Potential COC: NONE SPECIFIED
Confirmed COC: NONE SPECIFIED
Potential Description: NONE SPECIFIED
Alias Name: CA9170090022
Alias Type: EPA Identification Number
Alias Name: 110018968287
Alias Type: EPA (FRS #)
Alias Name: 400091
Alias Type: Project Code (Site Code)
Alias Name: 80001281
Alias Type: Envirostor ID Number

Completed Info:
Completed Area Name: PROJECT WIDE

Map ID
Direction
Distance
Elevation

MAP FINDINGS

Site

Database(s)

EDR ID Number
EPA ID Number

CARETAKER SITE OFFICE (Continued)

1008152920

Completed Sub Area Name: Not reported
Completed Document Type: Groundwater Migration Controlled
Completed Date: 03/09/2001
Comments: Not reported

Completed Area Name: PROJECT WIDE
Completed Sub Area Name: Not reported
Completed Document Type: Human Exposure Controlled
Completed Date: 03/09/2001
Comments: Not reported

Completed Area Name: PROJECT WIDE
Completed Sub Area Name: Not reported
Completed Document Type: Groundwater Migration Controlled
Completed Date: 07/30/2003
Comments: Not reported

Completed Area Name: PROJECT WIDE
Completed Sub Area Name: Not reported
Completed Document Type: Remedy Construction Complete
Completed Date: 09/20/2016
Comments: Final Remedy Construction Complete Report for MCAS Tustin signed 9/20/2016

Completed Area Name: PROJECT WIDE
Completed Sub Area Name: Not reported
Completed Document Type: Consent Order
Completed Date: 01/01/1991
Comments: Not reported

Completed Area Name: PROJECT WIDE
Completed Sub Area Name: Not reported
Completed Document Type: Consent Agreement
Completed Date: 05/31/1985
Comments: Not reported

Completed Area Name: PROJECT WIDE
Completed Sub Area Name: Not reported
Completed Document Type: Interim Measures Questionnaire
Completed Date: 09/08/1992
Comments: Not reported

Completed Area Name: PROJECT WIDE
Completed Sub Area Name: Not reported
Completed Document Type: RCRA Facility Assessment Report
Completed Date: 04/30/1997
Comments: Confirmed per RFA binder

Completed Area Name: PROJECT WIDE
Completed Sub Area Name: Not reported
Completed Document Type: Interim Measures Implementation Report
Completed Date: 09/02/1987
Comments: Not reported

Completed Area Name: PROJECT WIDE
Completed Sub Area Name: Not reported
Completed Document Type: Preliminary Assessment Report

Map ID
Direction
Distance
Elevation

MAP FINDINGS

Site

Database(s)

EDR ID Number
EPA ID Number

CARETAKER SITE OFFICE (Continued)

1008152920

Completed Date: 04/01/1986
Comments: Not reported

Completed Area Name: PROJECT WIDE
Completed Sub Area Name: Not reported
Completed Document Type: Interim Measures Workplan
Completed Date: 05/31/1985
Comments: Not reported

Completed Area Name: PROJECT WIDE
Completed Sub Area Name: Not reported
Completed Document Type: Ready for Anticipated Use
Completed Date: 09/24/2021
Comments: Ready for Anticipated Use GPRA EI met

Completed Area Name: PROJECT WIDE
Completed Sub Area Name: Not reported
Completed Document Type: Human Exposure Controlled
Completed Date: 02/13/2003
Comments: Not reported

Future Area Name: Not reported
Future Sub Area Name: Not reported
Future Document Type: Not reported
Future Due Date: Not reported
Schedule Area Name: Not reported
Schedule Sub Area Name: Not reported
Schedule Document Type: Not reported
Schedule Due Date: Not reported
Schedule Revised Date: Not reported

FINDS:

Registry ID: 110070738439

[Click Here for FRS Facility Detail Report:](#)

Environmental Interest/Information System:

All generators and treatment, storage, and disposal (TSD) facilities who handle hazardous waste are required to report to the EPA Administrator at least once every two years. The data collected is used to create the National Biennial Resource Conservation and Recovery Act (RCRA) Hazardous Waste Report. This data is processed within the RCRA Information (RCRAInfo) database

Registry ID: 110018968287

[Click Here for FRS Facility Detail Report:](#)

Environmental Interest/Information System:

California's Hazardous Waste Tracking System Data Mart (HWTS-DATAMART) provides information on hazardous waste shipments for generators, transporters, and treatment, storage, and disposal facilities.

Registry ID: 110071102230

[Click Here for FRS Facility Detail Report:](#)

Environmental Interest/Information System:

THE SUPERFUND ENTERPRISE MANAGEMENT SYSTEM (SEMS) INTEGRATES MULTIPLE LEGACY SYSTEMS INTO A COMPREHENSIVE TRACKING AND REPORTING TOOL,

Map ID
Direction
Distance
Elevation

MAP FINDINGS

Site

Database(s)

EDR ID Number
EPA ID Number

CARETAKER SITE OFFICE (Continued)

1008152920

PROVIDING DATA ON THE INVENTORY OF ACTIVE AND ARCHIVED HAZARDOUS WASTE SITES EVALUATED BY THE SUPERFUND PROGRAM. IT CONTAINS SITES THAT ARE EITHER PROPOSED TO BE OR ARE ON THE NATIONAL PRIORITIES LIST (NPL) AS WELL AS SITES THAT ARE IN THE SCREENING AND ASSESSMENT PHASE FOR POSSIBLE INCLUSION ON THE NPL.

[Click this hyperlink](#) while viewing on your computer to access additional FINDS: detail in the EDR Site Report.

HWP:

EPA ID:	CA9170090022
Name:	USMC AIR STATION TUSTIN
Address:	USMC AIR STATION (HELICOPTER)
Cleanup Status:	CLOSED
Latitude:	33.70867
Longitude:	-117.8231
Facility Type:	Historical - Non-Operating
Facility Size:	Not reported
Supervisor:	Not reported
Site Code:	400091
Senate District:	37
Assembly District:	73
Public Information Officer:	Not reported
Commercial Offsite Facility Types:	Not reported
Quarterly Update:	This is a closing military base which is being redeveloped for civilian use. For corrective action status, this site was transferred to Site Mitigation (SM) group around 1998 (exact date could not be confirmed but around this time many of the military bases were transferred from Permitting program to Site Mit for Cleanup) for corrective action work. Since then, Site Mitigation has been working to cleanup areas of the site. As areas were remediated, they were transferred for civilian use thru the "Finding of Suitability to Transfer" (FOST) process. For each FOST, a number of SWMUs were cleaned up and transferred for civilian use. As of 6/06, 5 FOSTs were completed with many areas issued a No Further Action letter. A table was compiled to document the status for each SWMU found in the transferred areas. The facility requested DTSC not pursue a Class 3 permit modification equivalent process and public notice for corrective action complete determination for any past or future FOST properties. When the properties are transferred to the receiving entities, they can pursue this last step - corrective action complete determination. CA999 Corrective Action Terminated event can not be issued unless and until the receiving entities request it and pursue the associated Class 3 permit modification equivalent process. Since most of the corrective action activities have taken place by Site Mitigation. Refer to Site Mitigation EnviroStor database for details.
Project Manager Lead:	Not reported
Project Manager:	Not reported
Permit Type:	RCRA
Permit Effective Date:	Not reported
Permit Expiration Date:	Not reported
Calenviroscreen Score:	71-75%
Total Planned Hours:	Not reported
Total Planned Amount:	Not reported
Total Actual Hours:	Not reported

Activities:

EPA ID:	CA9170090022
---------	--------------

Map ID
Direction
Distance
Elevation

MAP FINDINGS

Site

Database(s)

EDR ID Number
EPA ID Number

CARETAKER SITE OFFICE (Continued)

1008152920

Facility Type: Historical - Non-Operating
Facility Name: USMC AIR STATION TUSTIN
Project Manager: Not reported
Project Manager Lead: Not reported
Supervisor: Not reported
Facility Status: CLOSED
Activity Type: New Operating Permit
Permit Being Renewed: Not reported
Permit Being Modified: Not reported
Final Date: 1985-07-18 00:00:00
Type: RCRA
Title Description: Imported 12/2011:PERMIT1
Due Date: Not reported
Comments: Not reported
Unit Names: CONTAIN1
Event Description: New Operating Permit - APPLICATION PART B RECEIVED
Actual Date: 07/13/1990

EPA ID: CA9170090022
Facility Type: Historical - Non-Operating
Facility Name: USMC AIR STATION TUSTIN
Project Manager: Not reported
Project Manager Lead: Not reported
Supervisor: Not reported
Facility Status: CLOSED
Activity Type: New Operating Permit
Permit Being Renewed: Not reported
Permit Being Modified: Not reported
Final Date: 1985-07-18 00:00:00
Type: RCRA
Title Description: New Operating Permit - Multiple units
Due Date: Not reported
Comments: Not reported
Unit Names: CONTAIN1, CONTAIN2 (GPRA Unit), CONTAIN3 (GPRA Unit)
Event Description: New Operating Permit - FINAL PERMIT (EXPIRES)
Actual Date: 07/18/1990

EPA ID: CA9170090022
Facility Type: Historical - Non-Operating
Facility Name: USMC AIR STATION TUSTIN
Project Manager: Not reported
Project Manager Lead: Not reported
Supervisor: Not reported
Facility Status: CLOSED
Activity Type: New Operating Permit
Permit Being Renewed: Not reported
Permit Being Modified: Not reported
Final Date: 1985-07-18 00:00:00
Type: RCRA
Title Description: New Operating Permit - Multiple units
Due Date: Not reported
Comments: Not reported
Unit Names: CONTAIN1, CONTAIN2 (GPRA Unit), CONTAIN3 (GPRA Unit)
Event Description: New Operating Permit - FINAL PERMIT (EFFECTIVE)
Actual Date: 07/18/1985

EPA ID: CA9170090022

Map ID
Direction
Distance
Elevation

MAP FINDINGS

Site

Database(s)

EDR ID Number
EPA ID Number

CARETAKER SITE OFFICE (Continued)

1008152920

Facility Type: Historical - Non-Operating
Facility Name: USMC AIR STATION TUSTIN
Project Manager: Not reported
Project Manager Lead: Not reported
Supervisor: Not reported
Facility Status: CLOSED
Activity Type: New Operating Permit
Permit Being Renewed: Not reported
Permit Being Modified: Not reported
Final Date: 1985-07-18 00:00:00
Type: RCRA
Title Description: Imported 12/2011:PERMIT1
Due Date: Not reported
Comments: Not reported
Unit Names: CONTAIN1
Event Description: New Operating Permit - PUBLIC COMMENT (BEGIN)
Actual Date: 12/03/1992

EPA ID: CA9170090022
Facility Type: Historical - Non-Operating
Facility Name: USMC AIR STATION TUSTIN
Project Manager: Not reported
Project Manager Lead: Not reported
Supervisor: Not reported
Facility Status: CLOSED
Activity Type: New Operating Permit
Permit Being Renewed: Not reported
Permit Being Modified: Not reported
Final Date: 1985-07-18 00:00:00
Type: RCRA
Title Description: Imported 12/2011:PERMIT1
Due Date: Not reported
Comments: Not reported
Unit Names: CONTAIN1
Event Description: New Operating Permit - TECHNICAL COMPLETE LETTER
Actual Date: 07/21/1992

EPA ID: CA9170090022
Facility Type: Historical - Non-Operating
Facility Name: USMC AIR STATION TUSTIN
Project Manager: Not reported
Project Manager Lead: Not reported
Supervisor: Not reported
Facility Status: CLOSED
Activity Type: New Operating Permit
Permit Being Renewed: Not reported
Permit Being Modified: Not reported
Final Date: 1985-07-18 00:00:00
Type: RCRA
Title Description: Imported 12/2011:PERMIT1
Due Date: Not reported
Comments: Not reported
Unit Names: CONTAIN1
Event Description: New Operating Permit - FINAL PERMIT
Actual Date: 07/18/1985

EPA ID: CA9170090022

Map ID
Direction
Distance
Elevation

MAP FINDINGS

Site

Database(s)

EDR ID Number
EPA ID Number

CARETAKER SITE OFFICE (Continued)

1008152920

Facility Type: Historical - Non-Operating
Facility Name: USMC AIR STATION TUSTIN
Project Manager: Not reported
Project Manager Lead: Not reported
Supervisor: Not reported
Facility Status: CLOSED
Activity Type: New Operating Permit
Permit Being Renewed: Not reported
Permit Being Modified: Not reported
Final Date: 1985-07-18 00:00:00
Type: RCRA
Title Description: New Operating Permit - Multiple units
Due Date: Not reported
Comments: Not reported
Unit Names: CONTAIN1, CONTAIN2 (GPRA Unit), CONTAIN3 (GPRA Unit)
Event Description: New Operating Permit - CALL-IN LETTER ISSUED
Actual Date: 02/28/1983

EPA ID: CA9170090022
Facility Type: Historical - Non-Operating
Facility Name: USMC AIR STATION TUSTIN
Project Manager: Not reported
Project Manager Lead: Not reported
Supervisor: Not reported
Facility Status: CLOSED
Activity Type: New Operating Permit
Permit Being Renewed: Not reported
Permit Being Modified: Not reported
Final Date: 1985-07-18 00:00:00
Type: RCRA
Title Description: Imported 12/2011:PERMIT1
Due Date: Not reported
Comments: Not reported
Unit Names: CONTAIN1
Event Description: New Operating Permit - FINAL PERMIT (EXPIRES)
Actual Date: 07/18/1990

EPA ID: CA9170090022
Facility Type: Historical - Non-Operating
Facility Name: USMC AIR STATION TUSTIN
Project Manager: Not reported
Project Manager Lead: Not reported
Supervisor: Not reported
Facility Status: CLOSED
Activity Type: New Operating Permit
Permit Being Renewed: Not reported
Permit Being Modified: Not reported
Final Date: 1985-07-18 00:00:00
Type: RCRA
Title Description: Imported 12/2011:PERMIT1
Due Date: Not reported
Comments: Not reported
Unit Names: CONTAIN1
Event Description: New Operating Permit - FINAL PERMIT (EFFECTIVE)
Actual Date: 07/18/1985

EPA ID: CA9170090022

Map ID
Direction
Distance
Elevation

MAP FINDINGS

Site

Database(s)

EDR ID Number
EPA ID Number

CARETAKER SITE OFFICE (Continued)

1008152920

Facility Type:	Historical - Non-Operating
Facility Name:	USMC AIR STATION TUSTIN
Project Manager:	Not reported
Project Manager Lead:	Not reported
Supervisor:	Not reported
Facility Status:	CLOSED
Activity Type:	New Operating Permit
Permit Being Renewed:	Not reported
Permit Being Modified:	Not reported
Final Date:	1985-07-18 00:00:00
Type:	RCRA
Title Description:	Imported 12/2011:PERMIT1
Due Date:	Not reported
Comments:	Not reported
Unit Names:	CONTAIN1
Event Description:	New Operating Permit - APPLICATION PART A RECEIVED
Actual Date:	09/21/1990
EPA ID:	CA9170090022
Facility Type:	Historical - Non-Operating
Facility Name:	USMC AIR STATION TUSTIN
Project Manager:	Not reported
Project Manager Lead:	Not reported
Supervisor:	Not reported
Facility Status:	CLOSED
Activity Type:	New Operating Permit
Permit Being Renewed:	Not reported
Permit Being Modified:	Not reported
Final Date:	1985-07-18 00:00:00
Type:	RCRA
Title Description:	New Operating Permit - Multiple units
Due Date:	Not reported
Comments:	Not reported
Unit Names:	CONTAIN1, CONTAIN2 (GPRA Unit), CONTAIN3 (GPRA Unit)
Event Description:	New Operating Permit - FINAL PERMIT
Actual Date:	07/18/1985
EPA ID:	CA9170090022
Facility Type:	Historical - Non-Operating
Facility Name:	USMC AIR STATION TUSTIN
Project Manager:	Not reported
Project Manager Lead:	Not reported
Supervisor:	Not reported
Facility Status:	CLOSED
Activity Type:	New Operating Permit
Permit Being Renewed:	Not reported
Permit Being Modified:	Not reported
Final Date:	1985-07-18 00:00:00
Type:	RCRA
Title Description:	Imported 12/2011:PERMIT1
Due Date:	Not reported
Comments:	Not reported
Unit Names:	CONTAIN1
Event Description:	New Operating Permit - CALL-IN LETTER ISSUED
Actual Date:	02/28/1983
EPA ID:	CA9170090022

Map ID
Direction
Distance
Elevation

MAP FINDINGS

Site

Database(s)

EDR ID Number
EPA ID Number

CARETAKER SITE OFFICE (Continued)

1008152920

Facility Type: Historical - Non-Operating
Facility Name: USMC AIR STATION TUSTIN
Project Manager: Not reported
Project Manager Lead: Not reported
Supervisor: Not reported
Facility Status: CLOSED
Activity Type: New Operating Permit
Permit Being Renewed: Not reported
Permit Being Modified: Not reported
Final Date: 1985-07-18 00:00:00
Type: RCRA
Title Description: New Operating Permit - Multiple units
Due Date: Not reported
Comments: Not reported
Unit Names: CONTAIN1, CONTAIN2 (GPRA Unit), CONTAIN3 (GPRA Unit)
Event Description: New Operating Permit - APPLICATION PART B RECEIVED
Actual Date: 05/21/1983

Closure:

EPA ID: CA9170090022
Facility Type: Historical - Non-Operating
Facility Name: USMC AIR STATION TUSTIN
Project Manager: Not reported
Project Manager Lead: Not reported
Supervisor: Not reported
Facility Size: Not reported
Facility Status: CLOSED
Activity Type: Closure
Final Date: Not reported
Type: RCRA
Title Description: Closure - CONTAIN1
Due Date: Not reported
Comments: Not reported
Unit Names: CONTAIN1
Event Description: Closure - ISSUE CLOSURE VERIFICATION
Actual Date: 04/18/1996

EPA ID: CA9170090022
Facility Type: Historical - Non-Operating
Facility Name: USMC AIR STATION TUSTIN
Project Manager: Not reported
Project Manager Lead: Not reported
Supervisor: Not reported
Facility Size: Not reported
Facility Status: CLOSED
Activity Type: Closure Final
Final Date: Not reported
Type: RCRA
Title Description: Closure - CONTAIN3
Due Date: Not reported
Comments: Not reported
Unit Names: CONTAIN2 (GPRA Unit), CONTAIN3 (GPRA Unit)
Event Description: Closure Final - RECEIVE CLOSURE CERTIFICATION
Actual Date: 10/13/1995

EPA ID: CA9170090022
Facility Type: Historical - Non-Operating

Map ID
 Direction
 Distance
 Elevation

MAP FINDINGS

Site

Database(s)

EDR ID Number
 EPA ID Number

CARETAKER SITE OFFICE (Continued)

1008152920

Facility Name: USMC AIR STATION TUSTIN
 Project Manager: Not reported
 Project Manager Lead: Not reported
 Supervisor: Not reported
 Facility Size: Not reported
 Facility Status: CLOSED
 Activity Type: Closure Final
 Final Date: Not reported
 Type: RCRA
 Title Description: Closure - CONTAIN3
 Due Date: Not reported
 Comments: Not reported
 Unit Names: CONTAIN2 (GPRA Unit), CONTAIN3 (GPRA Unit)
 Event Description: Closure Final - ISSUE CLOSURE VERIFICATION
 Actual Date: 10/27/1999

Alias:

EPA ID: CA9170090022
 Facility Type: Historical - Non-Operating
 Facility Name: USMC AIR STATION TUSTIN
 Facility Status: CLOSED
 Project Manager: Not reported
 Project Manager Lead: Not reported
 Supervisor: Not reported
 Alias Type: FRS
 Alias: 110018968287

EPA ID: CA9170090022
 Facility Type: Historical - Non-Operating
 Facility Name: USMC AIR STATION TUSTIN
 Facility Status: CLOSED
 Project Manager: Not reported
 Project Manager Lead: Not reported
 Supervisor: Not reported
 Alias Type: Project Code (Site Code)
 Alias: 400091

CA384
ESE
1/2-1
0.960 mi.
5071 ft.

TUSTIN PARCEL C
BARRANCA PKWY & HARVARD AVE.
TUSTIN, CA 92680
Site 1 of 2 in cluster CA

CA ENVIROSTOR S101481492
N/A

Relative:
Higher
Actual:
52 ft.

ENVIROSTOR:
 Name: TUSTIN PARCEL C
 Address: BARRANCA PKWY & HARVARD AVE.
 City,State,Zip: TUSTIN, CA 92680
 Facility ID: 30970006
 Status: No Further Action
 Status Date: 01/21/1992
 Site Code: Not reported
 Site Type: Historical
 Site Type Detailed: * Historical
 Acres: Not reported
 NPL: NO
 Regulatory Agencies: NONE SPECIFIED

Map ID
Direction
Distance
Elevation

MAP FINDINGS

Site

Database(s)

EDR ID Number
EPA ID Number

TUSTIN PARCEL C (Continued)

S101481492

Lead Agency: NONE SPECIFIED
Program Manager: Not reported
Supervisor: * Mmonroy
Division Branch: Cleanup Cypress
Assembly: 73
Senate: 37
Special Program: Not reported
Restricted Use: NO
Site Mgmt Req: NONE SPECIFIED
Funding: Not reported
Latitude: 33.6996
Longitude: -117.8351
APN: NONE SPECIFIED
Past Use: NONE SPECIFIED
Potential COC: NONE SPECIFIED
Confirmed COC: NONE SPECIFIED
Potential Description: NONE SPECIFIED
Alias Name: PARCEL C -NEW FAMILY HOUSING/TUSTIN USMC
Alias Type: Alternate Name
Alias Name: 30970006
Alias Type: Envirostor ID Number

Completed Info:

Completed Area Name: PROJECT WIDE
Completed Sub Area Name: Not reported
Completed Document Type: Site Screening
Completed Date: 10/28/1994
Comments: Database Validation Program confirms NFA for DTSC.

Completed Area Name: PROJECT WIDE
Completed Sub Area Name: Not reported
Completed Document Type: Preliminary Endangerment Assessment Report
Completed Date: 05/27/1992
Comments: PEA Report submitted 3/20/92 was approved by DTSC. DTSC concurs that NFA is necessary for pesticide contamination at the site.

Completed Area Name: PROJECT WIDE
Completed Sub Area Name: Not reported
Completed Document Type: Site Screening
Completed Date: 01/21/1992
Comments: Not reported

Future Area Name: Not reported
Future Sub Area Name: Not reported
Future Document Type: Not reported
Future Due Date: Not reported
Schedule Area Name: Not reported
Schedule Sub Area Name: Not reported
Schedule Document Type: Not reported
Schedule Due Date: Not reported
Schedule Revised Date: Not reported

Map ID
Direction
Distance
Elevation

MAP FINDINGS

Site

Database(s)

EDR ID Number
EPA ID Number

CA385
ESE
1/2-1
0.960 mi.
5071 ft.

TUSTIN ELEMENTARY SCHOOL (PARCEL 39)
BARRANCA PARKWAY/HARVARD AVENUE
IRVINE, CA 92606

CA ENVIROSTOR S107737481
CA SCH N/A

Site 2 of 2 in cluster CA

Relative:
Higher

ENVIROSTOR:

Actual:
52 ft.

Name: TUSTIN ELEMENTARY SCHOOL (PARCEL 39)
Address: BARRANCA PARKWAY/HARVARD AVENUE
City,State,Zip: IRVINE, CA 92606
Facility ID: 30970013
Status: No Further Action
Status Date: 06/11/2003
Site Code: 404360
Site Type: School Investigation
Site Type Detailed: School
Acres: 20
NPL: NO
Regulatory Agencies: SMBRP
Lead Agency: SMBRP
Program Manager: Not reported
Supervisor: * Yolanda Garza
Division Branch: Southern California Schools & Brownfields Outreach
Assembly: 73
Senate: 37
Special Program: Not reported
Restricted Use: NO
Site Mgmt Req: NONE SPECIFIED
Funding: School District
Latitude: 33.68838
Longitude: -117.8175
APN: NONE SPECIFIED
Past Use: * NATIONAL SECURITY/INTERNATIONAL AFFAIRS
Potential COC: Arsenic Benzene Chlordane DDD DDE DDT Lead
Confirmed COC: 30001-NO 30003-NO 30004-NO 30006-NO 30007-NO 30008-NO 30013-NO
Potential Description: SOIL
Alias Name: IRVINE UNIFIED SCHOOL DISTRICT
Alias Type: Alternate Name
Alias Name: IRVINE USD-PROPOSED TUSTIN ELEMENTARY
Alias Type: Alternate Name
Alias Name: TUSTIN ELEMENTARY SCHOOL (PARCEL 39)
Alias Type: Alternate Name
Alias Name: 404360
Alias Type: Project Code (Site Code)
Alias Name: 30970013
Alias Type: Envirostor ID Number

Completed Info:

Completed Area Name: PROJECT WIDE
Completed Sub Area Name: Not reported
Completed Document Type: Preliminary Endangerment Assessment Report
Completed Date: 06/11/2003
Comments: PEA completed and No Further Action Issued

Completed Area Name: PROJECT WIDE
Completed Sub Area Name: Not reported
Completed Document Type: * Workplan
Completed Date: 02/20/2003
Comments: Not reported

Map ID
Direction
Distance
Elevation

MAP FINDINGS

Site

Database(s)

EDR ID Number
EPA ID Number

TUSTIN ELEMENTARY SCHOOL (PARCEL 39) (Continued)

S107737481

Completed Area Name: PROJECT WIDE
Completed Sub Area Name: Not reported
Completed Document Type: Environmental Oversight Agreement
Completed Date: 08/29/2002
Comments: Not reported

Completed Area Name: PROJECT WIDE
Completed Sub Area Name: Not reported
Completed Document Type: Cost Recovery Closeout Memo
Completed Date: 06/17/2003
Comments: Not reported

Future Area Name: Not reported
Future Sub Area Name: Not reported
Future Document Type: Not reported
Future Due Date: Not reported
Schedule Area Name: Not reported
Schedule Sub Area Name: Not reported
Schedule Document Type: Not reported
Schedule Due Date: Not reported
Schedule Revised Date: Not reported

SCH:

Name: TUSTIN ELEMENTARY SCHOOL (PARCEL 39)
Address: BARRANCA PARKWAY/HARVARD AVENUE
City,State,Zip: IRVINE, CA 92606
Facility ID: 30970013
Site Type: School Investigation
Site Type Detail: School
Site Mgmt. Req.: NONE SPECIFIED
Acres: 20
National Priorities List: NO
Cleanup Oversight Agencies: SMBRP
Lead Agency: SMBRP
Lead Agency Description: DTSC - Site Cleanup Program
Project Manager: Not reported
Supervisor: * Yolanda Garza
Division Branch: Southern California Schools & Brownfields Outreach
Site Code: 404360
Assembly: 73
Senate: 37
Special Program Status: Not reported
Status: No Further Action
Status Date: 06/11/2003
Restricted Use: NO
Funding: School District
Latitude: 33.68838
Longitude: -117.8175
APN: NONE SPECIFIED
Past Use: * NATIONAL SECURITY/INTERNATIONAL AFFAIRS
Potential COC: Arsenic, Benzene, Chlordane, DDD, DDE, DDT, Lead
Confirmed COC: 30001-NO, 30003-NO, 30004-NO, 30006-NO, 30007-NO, 30008-NO, 30013-NO
Potential Description: SOIL
Alias Name: IRVINE UNIFIED SCHOOL DISTRICT
Alias Type: Alternate Name
Alias Name: IRVINE USD-PROPOSED TUSTIN ELEMENTARY

Map ID
Direction
Distance
Elevation

MAP FINDINGS

Site

Database(s)

EDR ID Number
EPA ID Number

TUSTIN ELEMENTARY SCHOOL (PARCEL 39) (Continued)

S107737481

Alias Type: Alternate Name
Alias Name: TUSTIN ELEMENTARY SCHOOL (PARCEL 39)
Alias Type: Alternate Name
Alias Name: 404360
Alias Type: Project Code (Site Code)
Alias Name: 30970013
Alias Type: Envirostor ID Number

Completed Info:

Completed Area Name: PROJECT WIDE
Completed Sub Area Name: Not reported
Completed Document Type: Preliminary Endangerment Assessment Report
Completed Date: 06/11/2003
Comments: PEA completed and No Further Action Issued

Completed Area Name: PROJECT WIDE
Completed Sub Area Name: Not reported
Completed Document Type: * Workplan
Completed Date: 02/20/2003
Comments: Not reported

Completed Area Name: PROJECT WIDE
Completed Sub Area Name: Not reported
Completed Document Type: Environmental Oversight Agreement
Completed Date: 08/29/2002
Comments: Not reported

Completed Area Name: PROJECT WIDE
Completed Sub Area Name: Not reported
Completed Document Type: Cost Recovery Closeout Memo
Completed Date: 06/17/2003
Comments: Not reported

Future Area Name: Not reported
Future Sub Area Name: Not reported
Future Document Type: Not reported
Future Due Date: Not reported
Schedule Area Name: Not reported
Schedule Sub Area Name: Not reported
Schedule Document Type: Not reported
Schedule Due Date: Not reported
Schedule Revised Date: Not reported

386
SW
1/2-1
0.986 mi.
5208 ft.
Relative:
Lower
Actual:
39 ft.

ELEXSYS INTERNATIONAL, INC
18522 VON KARMAN AVE
IRVINE, CA 92714

ENVIROSTOR:

Name: SANMINA CORP. - IRVINE
Address: 18522 VON KARMAN AVENUE
City,State,Zip: IRVINE, CA 92612
Facility ID: 71002203
Status: Inactive - Needs Evaluation
Status Date: Not reported

CA ENVIROSTOR 1000209223
CA CPS-SLIC N/A
CA HIST UST
CA Orange Co. Industrial Site
CA EMI
CA CIWQS
CA CERS

Map ID
Direction
Distance
Elevation

MAP FINDINGS

Site

Database(s)

EDR ID Number
EPA ID Number

ELEXSYS INTERNATIONAL, INC (Continued)

1000209223

Site Code: Not reported
Site Type: Tiered Permit
Site Type Detailed: Tiered Permit
Acres: Not reported
NPL: NO
Regulatory Agencies: NONE SPECIFIED
Lead Agency: NONE SPECIFIED
Program Manager: Not reported
Supervisor: Not reported
Division Branch: Cleanup Cypress
Assembly: 73
Senate: 37
Special Program: Not reported
Restricted Use: NO
Site Mgmt Req: NONE SPECIFIED
Funding: Not reported
Latitude: 33.67444
Longitude: -117.8536
APN: NONE SPECIFIED
Past Use: NONE SPECIFIED
Potential COC: NONE SPECIFIED
Confirmed COC: NONE SPECIFIED
Potential Description: NONE SPECIFIED
Alias Name: CAD008344285
Alias Type: EPA Identification Number
Alias Name: 110000480765
Alias Type: EPA (FRS #)
Alias Name: 71002203
Alias Type: Envirostor ID Number

Completed Info:

Completed Area Name: Not reported
Completed Sub Area Name: Not reported
Completed Document Type: Not reported
Completed Date: Not reported
Comments: Not reported

Future Area Name: Not reported
Future Sub Area Name: Not reported
Future Document Type: Not reported
Future Due Date: Not reported
Schedule Area Name: Not reported
Schedule Sub Area Name: Not reported
Schedule Document Type: Not reported
Schedule Due Date: Not reported
Schedule Revised Date: Not reported

CPS-SLIC:

Name: SANMINA CORP
Address: 18522 VON KARMAN AVE
City,State,Zip: IRVINE, CA 92612
Region: STATE
Facility Status: Open - Assessment & Interim Remedial Action
Status Date: 08/01/2016
Global Id: SL208073862
Lead Agency: SANTA ANA RWQCB (REGION 8)
Lead Agency Case Number: Not reported

Map ID
Direction
Distance
Elevation

MAP FINDINGS

Site

Database(s)

EDR ID Number
EPA ID Number

ELEXSYS INTERNATIONAL, INC (Continued)

1000209223

Latitude: 33.6741619666464
Longitude: -117.853683829308
Case Type: Cleanup Program Site
Case Worker: PSY
Local Agency: Not reported
RB Case Number: 2080700/2080081
File Location: Regional Board
Potential Media Affected: Other Groundwater (uses other than drinking water)
Potential Contaminants of Concern: Not reported
EPA Region: 9
Coordinate Source: Google Map Move
Cuf Case: NO
Quantity Released Gallons: Not reported
Begin Date: 06/11/1991
Leak Reported Date: 01/02/1965
How Discovered: * RBD
How Discovered Description: Not reported
Discharge Source: Not reported
Discharge Cause: Not reported
Stop Method: Not reported
Stop Description: Not reported
No Further Action Date: Not reported
CA Water Watershed Name: Santa Ana River - Lower Santa Ana River - East Coastal Plain (801.11)
Dwr Groundwater Subbasin Name: Coastal Plain Of Orange County (8-001)
Disadvantaged Community: Not reported
CA Enviroscreen 3 Score: 51-55%
CA Enviroscreen 4 Score: 40-45%
Military DOD Site: No
Facility Project Subtype: Not reported
RWQCB Region: SANTA ANA RWQCB (REGION 8)
Site History: Irvine Towers site is located to the north of the former Sanmina facility and was suspected of having groundwater contamination as a result of migration of contaminated water from the former Sanmina and Parker Hannifin facilities. An investigation order under CWC Section 133267 was issued to both parties on May 5, 2009. The first phase of investigation was conducted in September 2009. The reported data indicates that contamination of Groundwater with TCE exists in the southern portion of the Site. Lateral and vertical delineation of the TCE plume at Irvine Towers and Marriott properties have been completed. A pilot test work plan was approved in 2016 and a report of waste discharge for the pilot test is currently under review. Pilot testing is expected to take place in Fall 2019.

Click here to access the California GeoTracker records for this facility:

Name: SANMINA-SCI CORPORATION (FORMER DICEON ELECTRONICS)
Address: 18522 VON KARMAN AVE
City,State,Zip: IRVINE, CA 92715
Region: STATE
Facility Status: Completed - Case Closed
Status Date: 07/05/2005
Global Id: T10000018126
Lead Agency: ORANGE COUNTY LOP
Lead Agency Case Number: 89IC031
Latitude: 33.6741877
Longitude: -117.8538999
Case Type: Cleanup Program Site

Map ID
Direction
Distance
Elevation

MAP FINDINGS

Site

Database(s)

EDR ID Number
EPA ID Number

ELEXSYS INTERNATIONAL, INC (Continued)

1000209223

Case Worker: Not reported
Local Agency: ORANGE COUNTY LOP
RB Case Number: Not reported
File Location: All Files are on GeoTracker or in the Local Agency Warehouse
Potential Media Affected: Not reported
Potential Contaminants of Concern: Not reported
EPA Region: 9
Coordinate Source: Not reported
Cuf Case: NO
Quantity Released Gallons: Not reported
Begin Date: 07/05/2005
Leak Reported Date: Not reported
How Discovered: Not reported
How Discovered Description: Not reported
Discharge Source: Not reported
Discharge Cause: Not reported
Stop Method: Not reported
Stop Description: Not reported
No Further Action Date: 07/05/2005
CA Water Watershed Name: Not reported
Dwr Groundwater Subbasin Name: Not reported
Disadvantaged Community: Not reported
CA Enviroscreen 3 Score: Not reported
CA Enviroscreen 4 Score: Not reported
Military DOD Site: No
Facility Project Subtype: Not reported
RWQCB Region: Not reported
Site History: Please refer to recent Site Documents or Monitoring Reports for site history. Orange County is not responsible for the accuracy of any professional interpretations provided in reports submitted by consultants for the responsible party.

Click here to access the California GeoTracker records for this facility:

HIST UST:

Name: DICEON ELECTRONICS
Address: 18522 VON KARMAN AVENUE
City,State,Zip: IRVINE, CA 92714
File Number: 0002e858
URL: <https://documents.geotracker.waterboards.ca.gov/ustpdfs/pdf/0002e858.pdf>
Region: STATE
Facility ID: 00000065652
Facility Type: Other
Other Type: MFG. PRINTED CIRCUIT
Contact Name: Not reported
Telephone: 7148330870
Owner Name: DICEON ELECTRONICS
Owner Address: 18522 VON KARMAN AVENUE
Owner City,St,Zip: IRVINE, CA 92714
Total Tanks: 0002

Tank Num: 001
Container Num: 001 MEMTEK
Year Installed: 1985
Tank Capacity: 00000450
Tank Used for: WASTE
Type of Fuel: Not reported

Map ID
Direction
Distance
Elevation

MAP FINDINGS

Site

Database(s)

EDR ID Number
EPA ID Number

ELEXSYS INTERNATIONAL, INC (Continued)

1000209223

Container Construction Thickness: 4
Leak Detection: Visual

Tank Num: 002
Container Num: 002 MEMTEK
Year Installed: 1985
Tank Capacity: 00000800
Tank Used for: WASTE
Type of Fuel: Not reported
Container Construction Thickness: 4
Leak Detection: Visual

[Click here for Geo Tracker PDF:](#)

Orange Co. Industrial Site:

Name: SANMINA-SCI CORPORATION (FORMER DICEON ELECTRONICS)
Address: 18522 VON KARMAN AVE
City,State,Zip: IRVINE, CA 92715
Case ID: 89IC031
Record ID: RO0000207
Current Status: CLOSED
Closure Type: Closure certification issued
Released Chemical: DICHOROETHYLENE (1,2); TRICHLOROETHYLENE; PERCHLOROETHYLENE;
TRICHLOROETHANE; CHROMIUM COMPOUNDS
Closed Date: 7/5/2005
File Location: Not reported

EMI:

Name: DICEON ELECTRONICS INC
Address: 18522 VON KARMAN AVE
City,State,Zip: IRVINE, CA 92714
Year: 1987
County Code: 30
Air Basin: SC
Facility ID: 4603
Air District Name: SC
SIC Code: 3672
Air District Name: SOUTH COAST AQMD
Community Health Air Pollution Info System: Not reported
Consolidated Emission Reporting Rule: Not reported
Total Organic Hydrocarbon Gases Tons/Yr: 39
Reactive Organic Gases Tons/Yr: 0
Carbon Monoxide Emissions Tons/Yr: 0
NOX - Oxides of Nitrogen Tons/Yr: 0
SOX - Oxides of Sulphur Tons/Yr: 0
Particulate Matter Tons/Yr: 0
Part. Matter 10 Micrometers and Smllr Tons/Yr:0

Name: DICEON ELECTRONICS INC
Address: 18522 VON KARMAN AVE
City,State,Zip: IRVINE, CA 92714
Year: 1990
County Code: 30
Air Basin: SC
Facility ID: 4603
Air District Name: SC

Map ID
Direction
Distance
Elevation

MAP FINDINGS

Site

Database(s)

EDR ID Number
EPA ID Number

ELEXSYS INTERNATIONAL, INC (Continued)

1000209223

SIC Code: 3672
Air District Name: SOUTH COAST AQMD
Community Health Air Pollution Info System: Not reported
Consolidated Emission Reporting Rule: Not reported
Total Organic Hydrocarbon Gases Tons/Yr: 15
Reactive Organic Gases Tons/Yr: 6
Carbon Monoxide Emissions Tons/Yr: 0
NOX - Oxides of Nitrogen Tons/Yr: 0
SOX - Oxides of Sulphur Tons/Yr: 0
Particulate Matter Tons/Yr: 32
Part. Matter 10 Micrometers and Smlr Tons/Yr:20

Name: ELEXSYS INTERNATIONAL, INC
Address: 18522 VON KARMAN AV
City,State,Zip: IRVINE, CA 92714
Year: 1993
County Code: 30
Air Basin: SC
Facility ID: 4603
Air District Name: SC
SIC Code: 3672
Air District Name: SOUTH COAST AQMD
Community Health Air Pollution Info System: Not reported
Consolidated Emission Reporting Rule: Not reported
Total Organic Hydrocarbon Gases Tons/Yr: 15
Reactive Organic Gases Tons/Yr: 14
Carbon Monoxide Emissions Tons/Yr: 0
NOX - Oxides of Nitrogen Tons/Yr: 0
SOX - Oxides of Sulphur Tons/Yr: 0
Particulate Matter Tons/Yr: 1
Part. Matter 10 Micrometers and Smlr Tons/Yr:1

Name: ELEXSYS INTERNATIONAL, INC
Address: 18522 VON KARMAN AV
City,State,Zip: IRVINE, CA 92714
Year: 1995
County Code: 30
Air Basin: SC
Facility ID: 4603
Air District Name: SC
SIC Code: 3672
Air District Name: SOUTH COAST AQMD
Community Health Air Pollution Info System: Not reported
Consolidated Emission Reporting Rule: Not reported
Total Organic Hydrocarbon Gases Tons/Yr: 15
Reactive Organic Gases Tons/Yr: 14
Carbon Monoxide Emissions Tons/Yr: 0
NOX - Oxides of Nitrogen Tons/Yr: 0
SOX - Oxides of Sulphur Tons/Yr: 0
Particulate Matter Tons/Yr: 1
Part. Matter 10 Micrometers and Smlr Tons/Yr:1

Name: ELEXSYS INTERNATIONAL, INC
Address: 18522 VON KARMAN AVE
City,State,Zip: IRVINE, CA 92714
Year: 1996
County Code: 30

Map ID
Direction
Distance
Elevation

MAP FINDINGS

Site

Database(s)

EDR ID Number
EPA ID Number

ELEXSYS INTERNATIONAL, INC (Continued)

1000209223

Air Basin: SC
Facility ID: 4603
Air District Name: SC
SIC Code: 3672
Air District Name: SOUTH COAST AQMD
Community Health Air Pollution Info System: Not reported
Consolidated Emission Reporting Rule: Not reported
Total Organic Hydrocarbon Gases Tons/Yr: 37
Reactive Organic Gases Tons/Yr: 29
Carbon Monoxide Emissions Tons/Yr: 0
NOX - Oxides of Nitrogen Tons/Yr: 0
SOX - Oxides of Sulphur Tons/Yr: 0
Particulate Matter Tons/Yr: 4
Part. Matter 10 Micrometers and Smlr Tons/Yr:3

Name: ELEXSYS INTERNATIONAL, INC
Address: 18522 VON KARMAN AV
City,State,Zip: IRVINE, CA 92714
Year: 1997
County Code: 30
Air Basin: SC
Facility ID: 4603
Air District Name: SC
SIC Code: 3672
Air District Name: SOUTH COAST AQMD
Community Health Air Pollution Info System: Not reported
Consolidated Emission Reporting Rule: Not reported
Total Organic Hydrocarbon Gases Tons/Yr: 35
Reactive Organic Gases Tons/Yr: 26
Carbon Monoxide Emissions Tons/Yr: 0
NOX - Oxides of Nitrogen Tons/Yr: 0
SOX - Oxides of Sulphur Tons/Yr: 0
Particulate Matter Tons/Yr: 2
Part. Matter 10 Micrometers and Smlr Tons/Yr:0

Name: ELEXSYS INTERNATIONAL, INC
Address: 18522 VON KARMAN AV
City,State,Zip: IRVINE, CA 92714
Year: 1998
County Code: 30
Air Basin: SC
Facility ID: 4603
Air District Name: SC
SIC Code: 3672
Air District Name: SOUTH COAST AQMD
Community Health Air Pollution Info System: Not reported
Consolidated Emission Reporting Rule: Not reported
Total Organic Hydrocarbon Gases Tons/Yr: 35
Reactive Organic Gases Tons/Yr: 26
Carbon Monoxide Emissions Tons/Yr: 0
NOX - Oxides of Nitrogen Tons/Yr: 0
SOX - Oxides of Sulphur Tons/Yr: 0
Particulate Matter Tons/Yr: 2
Part. Matter 10 Micrometers and Smlr Tons/Yr:0

Name: ELEXSYS INTERNATIONAL, INC
Address: 18522 VON KARMAN AV

Map ID
Direction
Distance
Elevation

MAP FINDINGS

Site

Database(s)

EDR ID Number
EPA ID Number

ELEXSYS INTERNATIONAL, INC (Continued)

1000209223

City,State,Zip: IRVINE, CA 92714
Year: 1999
County Code: 30
Air Basin: SC
Facility ID: 4603
Air District Name: SC
SIC Code: 3672
Air District Name: SOUTH COAST AQMD
Community Health Air Pollution Info System: Not reported
Consolidated Emission Reporting Rule: Not reported
Total Organic Hydrocarbon Gases Tons/Yr: 35
Reactive Organic Gases Tons/Yr: 26
Carbon Monoxide Emissions Tons/Yr: 0
NOX - Oxides of Nitrogen Tons/Yr: 0
SOX - Oxides of Sulphur Tons/Yr: 0
Particulate Matter Tons/Yr: 2
Part. Matter 10 Micrometers and Smlr Tons/Yr:0

Name: ELEXSYS INTERNATIONAL, INC
Address: 18522 VON KARMAN AV
City,State,Zip: IRVINE, CA 92714
Year: 2000
County Code: 30
Air Basin: SC
Facility ID: 4603
Air District Name: SC
SIC Code: 3672
Air District Name: SOUTH COAST AQMD
Community Health Air Pollution Info System: Not reported
Consolidated Emission Reporting Rule: Not reported
Total Organic Hydrocarbon Gases Tons/Yr: 35
Reactive Organic Gases Tons/Yr: 26
Carbon Monoxide Emissions Tons/Yr: 0
NOX - Oxides of Nitrogen Tons/Yr: 0
SOX - Oxides of Sulphur Tons/Yr: 0
Particulate Matter Tons/Yr: 2
Part. Matter 10 Micrometers and Smlr Tons/Yr:0

CIWQS:

Name: SANMINA CORP
Address: 18522 VON KARMAN AVE
City,State,Zip: IRVINE, CA 92612
Agency: Sanmina Corp
Agency Address: 18522 Von Karman Ave, Irvine, CA 92612
Place/Project Type: Industrial - Printed Circuit Boards
SIC/NAICS: 3672
Region: 8
Program: INDSTW
Regulatory Measure Status: Terminated
Regulatory Measure Type: Storm water industrial
Order Number: 2014-0057-DWQ
WDID: 8 30I013993
NPDES Number: CAS000001
Adoption Date: Not reported
Effective Date: 05/21/1998
Termination Date: 08/13/2004
Expiration/Review Date: Not reported

Map ID
Direction
Distance
Elevation

MAP FINDINGS

Site

Database(s)

EDR ID Number
EPA ID Number

ELEXSYS INTERNATIONAL, INC (Continued)

1000209223

Design Flow: Not reported
Major/Minor: Not reported
Complexity: Not reported
TTWQ: Not reported
Enforcement Actions within 5 years: 0
Violations within 5 years: 0
Latitude: 33.67624
Longitude: -117.85344

CERS:

Name: SANMINA CORP
Address: 18522 VON KARMAN AVE
City,State,Zip: IRVINE, CA 92612
Site ID: 682622
CERS ID: SL208073862
CERS Description: Cleanup Program Site

Affiliation:

Affiliation Type Desc: Regional Board Caseworker
Entity Name: PAMELA YBARRA - SANTA ANA RWQCB (REGION 8)
Entity Title: Not reported
Affiliation Address: 3737 Main Street #500
Affiliation City: RIVERSIDE
Affiliation State: CA
Affiliation Country: Not reported
Affiliation Zip: Not reported
Affiliation Phone: 9517824990,

Name: SANMINA-SCI CORPORATION (FORMER DICEON ELECTRONICS)
Address: 18522 VON KARMAN AVE
City,State,Zip: IRVINE, CA 92715
Site ID: 682624
CERS ID: T10000018126
CERS Description: Cleanup Program Site

Affiliation:

Affiliation Type Desc: Local Agency Caseworker
Entity Name: IC SUPERVISOR - ORANGE COUNTY LOP
Entity Title: Not reported
Affiliation Address: 1241 E. DYER RD., SUITE 120
Affiliation City: SANTA ANA
Affiliation State: CA
Affiliation Country: Not reported
Affiliation Zip: Not reported
Affiliation Phone: ,

Name: SANMINA CORPORATION
Address: 18522 VON KARMAN AVENUE
City,State,Zip: IRVINE, CA 92612
Site ID: 492366
CERS ID: 110000480765
CERS Description: US EPA Air Emission Inventory System (EIS)

Affiliation:

Affiliation Type Desc: Environmental Contact
Entity Name: JENNY LU

Map ID
Direction
Distance
Elevation

MAP FINDINGS

Site

Database(s)

EDR ID Number
EPA ID Number

ELEXSYS INTERNATIONAL, INC (Continued)

1000209223

Entity Title: Not reported
Affiliation Address: Not reported
Affiliation City: Not reported
Affiliation State: Not reported
Affiliation Country: Not reported
Affiliation Zip: Not reported
Affiliation Phone: ,

Affiliation Type Desc: Public Contact
Entity Name: JIM RYAN
Entity Title: Not reported
Affiliation Address: Not reported
Affiliation City: Not reported
Affiliation State: Not reported
Affiliation Country: Not reported
Affiliation Zip: Not reported
Affiliation Phone: ,

Count: 10 records.

ORPHAN SUMMARY

City	EDR ID	Site Name	Site Address	Zip	Database(s)
IRVINE	S127611059	UNIVERSITY OF CALIFORNIA, IRVINE (19172, 19182 AND 19262 JAMBORE	92612	CA ENVIROSTOR, CA VCP
IRVINE	S107027308	CARSON - 91 LLC	MAIN STREET & 91 FREEWAY	92612	CA ENVIROSTOR
IRVINE	S121663646	PETERS CANYON CHANNEL WIDENING	PETERS CANYON CHANNEL NORTH OF	92606	CA CIWQS
IRVINE	S121671451	SANTA ANA BARRANCA PKWY	SANTA ANA BARRANCA PKWY		CA CIWQS
IRVINE	S121679027	TECH DR BARRANCA PKWY	TECHNOLOGY DR BARRANCA PKWY		CA CIWQS
KARLO	S126213370	BARRANCA CHANNEL F09	NE OF BARRANCA PKWY & RED HILL	92780	CA NPDES
ORANGE	S126983809	ORANGE CITY DUMP #4	HART PARK 600 S GLASSELL ST	92705	CA SWF/LF
ORANGE	S126983807	ORANGE CITY DUMP #2 SANTA ANA RIVE	N SIDE OF KATELLA BETWEEN MAIN	92705	CA SWF/LF
TUSTIN	S108985909	USMCAS TUSTIN-MOFFET TRENCHES	N/A JAMBOREE		CA CPS-SLIC
TUSTIN	1029155857	TUSTIN BLIMP HANGAR FIRE	VALENCIA & ARMSTRONG	92780	SEMS

GOVERNMENT RECORDS SEARCHED / DATA CURRENCY TRACKING

To maintain currency of the following federal and state databases, EDR contacts the appropriate governmental agency on a monthly or quarterly basis, as required.

Number of Days to Update: Provides confirmation that EDR is reporting records that have been updated within 90 days from the date the government agency made the information available to the public.

STANDARD ENVIRONMENTAL RECORDS

Lists of Federal NPL (Superfund) sites

NPL: National Priority List

National Priorities List (Superfund). The NPL is a subset of CERCLIS and identifies over 1,200 sites for priority cleanup under the Superfund Program. NPL sites may encompass relatively large areas. As such, EDR provides polygon coverage for over 1,000 NPL site boundaries produced by EPA's Environmental Photographic Interpretation Center (EPIC) and regional EPA offices.

Date of Government Version: 12/26/2023	Source: EPA
Date Data Arrived at EDR: 01/02/2024	Telephone: N/A
Date Made Active in Reports: 01/24/2024	Last EDR Contact: 02/01/2024
Number of Days to Update: 22	Next Scheduled EDR Contact: 04/08/2024
	Data Release Frequency: Quarterly

NPL Site Boundaries

Sources:

EPA's Environmental Photographic Interpretation Center (EPIC)
Telephone: 202-564-7333

EPA Region 1
Telephone 617-918-1143

EPA Region 6
Telephone: 214-655-6659

EPA Region 3
Telephone 215-814-5418

EPA Region 7
Telephone: 913-551-7247

EPA Region 4
Telephone 404-562-8033

EPA Region 8
Telephone: 303-312-6774

EPA Region 5
Telephone 312-886-6686

EPA Region 9
Telephone: 415-947-4246

EPA Region 10
Telephone 206-553-8665

Proposed NPL: Proposed National Priority List Sites

A site that has been proposed for listing on the National Priorities List through the issuance of a proposed rule in the Federal Register. EPA then accepts public comments on the site, responds to the comments, and places on the NPL those sites that continue to meet the requirements for listing.

Date of Government Version: 12/26/2023	Source: EPA
Date Data Arrived at EDR: 01/02/2024	Telephone: N/A
Date Made Active in Reports: 01/24/2024	Last EDR Contact: 02/01/2024
Number of Days to Update: 22	Next Scheduled EDR Contact: 04/08/2024
	Data Release Frequency: Quarterly

NPL LIENS: Federal Superfund Liens

Federal Superfund Liens. Under the authority granted the USEPA by CERCLA of 1980, the USEPA has the authority to file liens against real property in order to recover remedial action expenditures or when the property owner received notification of potential liability. USEPA compiles a listing of filed notices of Superfund Liens.

GOVERNMENT RECORDS SEARCHED / DATA CURRENCY TRACKING

Date of Government Version: 10/15/1991
Date Data Arrived at EDR: 02/02/1994
Date Made Active in Reports: 03/30/1994
Number of Days to Update: 56

Source: EPA
Telephone: 202-564-4267
Last EDR Contact: 08/15/2011
Next Scheduled EDR Contact: 11/28/2011
Data Release Frequency: No Update Planned

Lists of Federal Delisted NPL sites

Delisted NPL: National Priority List Deletions

The National Oil and Hazardous Substances Pollution Contingency Plan (NCP) establishes the criteria that the EPA uses to delete sites from the NPL. In accordance with 40 CFR 300.425.(e), sites may be deleted from the NPL where no further response is appropriate.

Date of Government Version: 12/26/2023
Date Data Arrived at EDR: 01/02/2024
Date Made Active in Reports: 01/24/2024
Number of Days to Update: 22

Source: EPA
Telephone: N/A
Last EDR Contact: 02/01/2024
Next Scheduled EDR Contact: 04/08/2024
Data Release Frequency: Quarterly

Lists of Federal sites subject to CERCLA removals and CERCLA orders

FEDERAL FACILITY: Federal Facility Site Information listing

A listing of National Priority List (NPL) and Base Realignment and Closure (BRAC) sites found in the Comprehensive Environmental Response, Compensation and Liability Information System (CERCLIS) Database where EPA Federal Facilities Restoration and Reuse Office is involved in cleanup activities.

Date of Government Version: 12/20/2023
Date Data Arrived at EDR: 12/20/2023
Date Made Active in Reports: 01/24/2024
Number of Days to Update: 35

Source: Environmental Protection Agency
Telephone: 703-603-8704
Last EDR Contact: 12/20/2023
Next Scheduled EDR Contact: 04/08/2024
Data Release Frequency: Varies

SEMS: Superfund Enterprise Management System

SEMS (Superfund Enterprise Management System) tracks hazardous waste sites, potentially hazardous waste sites, and remedial activities performed in support of EPA's Superfund Program across the United States. The list was formerly known as CERCLIS, renamed to SEMS by the EPA in 2015. The list contains data on potentially hazardous waste sites that have been reported to the USEPA by states, municipalities, private companies and private persons, pursuant to Section 103 of the Comprehensive Environmental Response, Compensation, and Liability Act (CERCLA). This dataset also contains sites which are either proposed to or on the National Priorities List (NPL) and the sites which are in the screening and assessment phase for possible inclusion on the NPL.

Date of Government Version: 01/29/2024
Date Data Arrived at EDR: 02/01/2024
Date Made Active in Reports: 02/22/2024
Number of Days to Update: 21

Source: EPA
Telephone: 800-424-9346
Last EDR Contact: 02/01/2024
Next Scheduled EDR Contact: 04/22/2024
Data Release Frequency: Quarterly

Lists of Federal CERCLA sites with NFRAP

SEMS-ARCHIVE: Superfund Enterprise Management System Archive

GOVERNMENT RECORDS SEARCHED / DATA CURRENCY TRACKING

SEMS-ARCHIVE (Superfund Enterprise Management System Archive) tracks sites that have no further interest under the Federal Superfund Program based on available information. The list was formerly known as the CERCLIS-NFRAP, renamed to SEMS ARCHIVE by the EPA in 2015. EPA may perform a minimal level of assessment work at a site while it is archived if site conditions change and/or new information becomes available. Archived sites have been removed and archived from the inventory of SEMS sites. Archived status indicates that, to the best of EPA's knowledge, assessment at a site has been completed and that EPA has determined no further steps will be taken to list the site on the National Priorities List (NPL), unless information indicates this decision was not appropriate or other considerations require a recommendation for listing at a later time. The decision does not necessarily mean that there is no hazard associated with a given site; it only means that, based upon available information, the location is not judged to be potential NPL site.

Date of Government Version: 01/29/2024	Source: EPA
Date Data Arrived at EDR: 02/01/2024	Telephone: 800-424-9346
Date Made Active in Reports: 02/22/2024	Last EDR Contact: 02/01/2024
Number of Days to Update: 21	Next Scheduled EDR Contact: 04/22/2024
	Data Release Frequency: Quarterly

Lists of Federal RCRA facilities undergoing Corrective Action

CORRACTS: Corrective Action Report

CORRACTS identifies hazardous waste handlers with RCRA corrective action activity.

Date of Government Version: 12/04/2023	Source: EPA
Date Data Arrived at EDR: 12/06/2023	Telephone: 800-424-9346
Date Made Active in Reports: 12/12/2023	Last EDR Contact: 12/06/2023
Number of Days to Update: 6	Next Scheduled EDR Contact: 04/01/2024
	Data Release Frequency: Quarterly

Lists of Federal RCRA TSD facilities

RCRA-TSDF: RCRA - Treatment, Storage and Disposal

RCRAInfo is EPA's comprehensive information system, providing access to data supporting the Resource Conservation and Recovery Act (RCRA) of 1976 and the Hazardous and Solid Waste Amendments (HSWA) of 1984. The database includes selective information on sites which generate, transport, store, treat and/or dispose of hazardous waste as defined by the Resource Conservation and Recovery Act (RCRA). Transporters are individuals or entities that move hazardous waste from the generator offsite to a facility that can recycle, treat, store, or dispose of the waste. TSDFs treat, store, or dispose of the waste.

Date of Government Version: 12/04/2023	Source: Environmental Protection Agency
Date Data Arrived at EDR: 12/06/2023	Telephone: (415) 495-8895
Date Made Active in Reports: 12/12/2023	Last EDR Contact: 12/06/2023
Number of Days to Update: 6	Next Scheduled EDR Contact: 04/01/2024
	Data Release Frequency: Quarterly

Lists of Federal RCRA generators

RCRA-LQG: RCRA - Large Quantity Generators

RCRAInfo is EPA's comprehensive information system, providing access to data supporting the Resource Conservation and Recovery Act (RCRA) of 1976 and the Hazardous and Solid Waste Amendments (HSWA) of 1984. The database includes selective information on sites which generate, transport, store, treat and/or dispose of hazardous waste as defined by the Resource Conservation and Recovery Act (RCRA). Large quantity generators (LQGs) generate over 1,000 kilograms (kg) of hazardous waste, or over 1 kg of acutely hazardous waste per month.

Date of Government Version: 12/04/2023	Source: Environmental Protection Agency
Date Data Arrived at EDR: 12/06/2023	Telephone: (415) 495-8895
Date Made Active in Reports: 12/12/2023	Last EDR Contact: 12/06/2023
Number of Days to Update: 6	Next Scheduled EDR Contact: 04/01/2024
	Data Release Frequency: Quarterly

GOVERNMENT RECORDS SEARCHED / DATA CURRENCY TRACKING

RCRA-SQG: RCRA - Small Quantity Generators

RCRAInfo is EPA's comprehensive information system, providing access to data supporting the Resource Conservation and Recovery Act (RCRA) of 1976 and the Hazardous and Solid Waste Amendments (HSWA) of 1984. The database includes selective information on sites which generate, transport, store, treat and/or dispose of hazardous waste as defined by the Resource Conservation and Recovery Act (RCRA). Small quantity generators (SQGs) generate between 100 kg and 1,000 kg of hazardous waste per month.

Date of Government Version: 12/04/2023	Source: Environmental Protection Agency
Date Data Arrived at EDR: 12/06/2023	Telephone: (415) 495-8895
Date Made Active in Reports: 12/12/2023	Last EDR Contact: 12/06/2023
Number of Days to Update: 6	Next Scheduled EDR Contact: 04/01/2024
	Data Release Frequency: Quarterly

RCRA-VSQG: RCRA - Very Small Quantity Generators (Formerly Conditionally Exempt Small Quantity Generators)

RCRAInfo is EPA's comprehensive information system, providing access to data supporting the Resource Conservation and Recovery Act (RCRA) of 1976 and the Hazardous and Solid Waste Amendments (HSWA) of 1984. The database includes selective information on sites which generate, transport, store, treat and/or dispose of hazardous waste as defined by the Resource Conservation and Recovery Act (RCRA). Very small quantity generators (VSQGs) generate less than 100 kg of hazardous waste, or less than 1 kg of acutely hazardous waste per month.

Date of Government Version: 12/04/2023	Source: Environmental Protection Agency
Date Data Arrived at EDR: 12/06/2023	Telephone: (415) 495-8895
Date Made Active in Reports: 12/12/2023	Last EDR Contact: 12/06/2023
Number of Days to Update: 6	Next Scheduled EDR Contact: 04/01/2024
	Data Release Frequency: Quarterly

Federal institutional controls / engineering controls registries

LUCIS: Land Use Control Information System

LUCIS contains records of land use control information pertaining to the former Navy Base Realignment and Closure properties.

Date of Government Version: 08/03/2023	Source: Department of the Navy
Date Data Arrived at EDR: 08/07/2023	Telephone: 843-820-7326
Date Made Active in Reports: 10/10/2023	Last EDR Contact: 02/02/2024
Number of Days to Update: 64	Next Scheduled EDR Contact: 05/20/2024
	Data Release Frequency: Varies

US ENG CONTROLS: Engineering Controls Sites List

A listing of sites with engineering controls in place. Engineering controls include various forms of caps, building foundations, liners, and treatment methods to create pathway elimination for regulated substances to enter environmental media or effect human health.

Date of Government Version: 10/26/2023	Source: Environmental Protection Agency
Date Data Arrived at EDR: 11/17/2023	Telephone: 703-603-0695
Date Made Active in Reports: 02/13/2024	Last EDR Contact: 02/21/2024
Number of Days to Update: 88	Next Scheduled EDR Contact: 06/03/2024
	Data Release Frequency: Varies

US INST CONTROLS: Institutional Controls Sites List

A listing of sites with institutional controls in place. Institutional controls include administrative measures, such as groundwater use restrictions, construction restrictions, property use restrictions, and post remediation care requirements intended to prevent exposure to contaminants remaining on site. Deed restrictions are generally required as part of the institutional controls.

Date of Government Version: 10/26/2023	Source: Environmental Protection Agency
Date Data Arrived at EDR: 11/17/2023	Telephone: 703-603-0695
Date Made Active in Reports: 02/13/2024	Last EDR Contact: 02/21/2024
Number of Days to Update: 88	Next Scheduled EDR Contact: 06/03/2024
	Data Release Frequency: Varies

GOVERNMENT RECORDS SEARCHED / DATA CURRENCY TRACKING

Federal ERNS list

ERNS: Emergency Response Notification System

Emergency Response Notification System. ERNS records and stores information on reported releases of oil and hazardous substances.

Date of Government Version: 12/12/2023

Date Data Arrived at EDR: 12/13/2023

Date Made Active in Reports: 02/28/2024

Number of Days to Update: 77

Source: National Response Center, United States Coast Guard

Telephone: 202-267-2180

Last EDR Contact: 12/13/2023

Next Scheduled EDR Contact: 04/01/2024

Data Release Frequency: Quarterly

Lists of state- and tribal (Superfund) equivalent sites

RESPONSE: State Response Sites

Identifies confirmed release sites where DTSC is involved in remediation, either in a lead or oversight capacity.

These confirmed release sites are generally high-priority and high potential risk.

Date of Government Version: 10/23/2023

Date Data Arrived at EDR: 10/24/2023

Date Made Active in Reports: 01/11/2024

Number of Days to Update: 79

Source: Department of Toxic Substances Control

Telephone: 916-323-3400

Last EDR Contact: 01/23/2024

Next Scheduled EDR Contact: 05/06/2024

Data Release Frequency: Quarterly

Lists of state- and tribal hazardous waste facilities

ENVIROSTOR: EnviroStor Database

The Department of Toxic Substances Control's (DTSC's) Site Mitigation and Brownfields Reuse Program's (SMBRP's) EnviroStor database identifies sites that have known contamination or sites for which there may be reasons to investigate further. The database includes the following site types: Federal Superfund sites (National Priorities List (NPL)); State Response, including Military Facilities and State Superfund; Voluntary Cleanup; and School sites. EnviroStor provides similar information to the information that was available in CalSites, and provides additional site information, including, but not limited to, identification of formerly-contaminated properties that have been released for reuse, properties where environmental deed restrictions have been recorded to prevent inappropriate land uses, and risk characterization information that is used to assess potential impacts to public health and the environment at contaminated sites.

Date of Government Version: 10/23/2023

Date Data Arrived at EDR: 10/24/2023

Date Made Active in Reports: 01/11/2024

Number of Days to Update: 79

Source: Department of Toxic Substances Control

Telephone: 916-323-3400

Last EDR Contact: 01/23/2024

Next Scheduled EDR Contact: 05/06/2024

Data Release Frequency: Quarterly

Lists of state and tribal landfills and solid waste disposal facilities

SWF/LF (SWIS): Solid Waste Information System

Active, Closed and Inactive Landfills. SWF/LF records typically contain an inventory of solid waste disposal facilities or landfills. These may be active or inactive facilities or open dumps that failed to meet RCRA Section 4004 criteria for solid waste landfills or disposal sites.

Date of Government Version: 11/06/2023

Date Data Arrived at EDR: 11/07/2023

Date Made Active in Reports: 02/05/2024

Number of Days to Update: 90

Source: Department of Resources Recycling and Recovery

Telephone: 916-341-6320

Last EDR Contact: 02/06/2024

Next Scheduled EDR Contact: 05/20/2024

Data Release Frequency: Quarterly

Lists of state and tribal leaking storage tanks

GOVERNMENT RECORDS SEARCHED / DATA CURRENCY TRACKING

LUST: Leaking Underground Fuel Tank Report (GEOTRACKER)

Leaking Underground Storage Tank (LUST) Sites included in GeoTracker. GeoTracker is the Water Boards data management system for sites that impact, or have the potential to impact, water quality in California, with emphasis on groundwater.

Date of Government Version: 12/04/2023	Source: State Water Resources Control Board
Date Data Arrived at EDR: 12/05/2023	Telephone: see region list
Date Made Active in Reports: 02/28/2024	Last EDR Contact: 12/05/2023
Number of Days to Update: 85	Next Scheduled EDR Contact: 03/18/2024
	Data Release Frequency: Quarterly

LUST REG 6L: Leaking Underground Storage Tank Case Listing

For more current information, please refer to the State Water Resources Control Board's LUST database.

Date of Government Version: 09/09/2003	Source: California Regional Water Quality Control Board Lahontan Region (6)
Date Data Arrived at EDR: 09/10/2003	Telephone: 530-542-5572
Date Made Active in Reports: 10/07/2003	Last EDR Contact: 09/12/2011
Number of Days to Update: 27	Next Scheduled EDR Contact: 12/26/2011
	Data Release Frequency: No Update Planned

LUST REG 9: Leaking Underground Storage Tank Report

Orange, Riverside, San Diego counties. For more current information, please refer to the State Water Resources Control Board's LUST database.

Date of Government Version: 03/01/2001	Source: California Regional Water Quality Control Board San Diego Region (9)
Date Data Arrived at EDR: 04/23/2001	Telephone: 858-637-5595
Date Made Active in Reports: 05/21/2001	Last EDR Contact: 09/26/2011
Number of Days to Update: 28	Next Scheduled EDR Contact: 01/09/2012
	Data Release Frequency: No Update Planned

LUST REG 8: Leaking Underground Storage Tanks

California Regional Water Quality Control Board Santa Ana Region (8). For more current information, please refer to the State Water Resources Control Board's LUST database.

Date of Government Version: 02/14/2005	Source: California Regional Water Quality Control Board Santa Ana Region (8)
Date Data Arrived at EDR: 02/15/2005	Telephone: 909-782-4496
Date Made Active in Reports: 03/28/2005	Last EDR Contact: 08/15/2011
Number of Days to Update: 41	Next Scheduled EDR Contact: 11/28/2011
	Data Release Frequency: No Update Planned

LUST REG 7: Leaking Underground Storage Tank Case Listing

Leaking Underground Storage Tank locations. Imperial, Riverside, San Diego, Santa Barbara counties.

Date of Government Version: 02/26/2004	Source: California Regional Water Quality Control Board Colorado River Basin Region (7)
Date Data Arrived at EDR: 02/26/2004	Telephone: 760-776-8943
Date Made Active in Reports: 03/24/2004	Last EDR Contact: 08/01/2011
Number of Days to Update: 27	Next Scheduled EDR Contact: 11/14/2011
	Data Release Frequency: No Update Planned

LUST REG 5: Leaking Underground Storage Tank Database

Leaking Underground Storage Tank locations. Alameda, Alpine, Amador, Butte, Colusa, Contra Costa, Calveras, El Dorado, Fresno, Glenn, Kern, Kings, Lake, Lassen, Madera, Mariposa, Merced, Modoc, Napa, Nevada, Placer, Plumas, Sacramento, San Joaquin, Shasta, Solano, Stanislaus, Sutter, Tehama, Tulare, Tuolumne, Yolo, Yuba counties.

Date of Government Version: 07/01/2008	Source: California Regional Water Quality Control Board Central Valley Region (5)
Date Data Arrived at EDR: 07/22/2008	Telephone: 916-464-4834
Date Made Active in Reports: 07/31/2008	Last EDR Contact: 07/01/2011
Number of Days to Update: 9	Next Scheduled EDR Contact: 10/17/2011
	Data Release Frequency: No Update Planned

GOVERNMENT RECORDS SEARCHED / DATA CURRENCY TRACKING

LUST REG 4: Underground Storage Tank Leak List

Los Angeles, Ventura counties. For more current information, please refer to the State Water Resources Control Board's LUST database.

Date of Government Version: 09/07/2004	Source: California Regional Water Quality Control Board Los Angeles Region (4)
Date Data Arrived at EDR: 09/07/2004	Telephone: 213-576-6710
Date Made Active in Reports: 10/12/2004	Last EDR Contact: 09/06/2011
Number of Days to Update: 35	Next Scheduled EDR Contact: 12/19/2011
	Data Release Frequency: No Update Planned

LUST REG 3: Leaking Underground Storage Tank Database

Leaking Underground Storage Tank locations. Monterey, San Benito, San Luis Obispo, Santa Barbara, Santa Cruz counties.

Date of Government Version: 05/19/2003	Source: California Regional Water Quality Control Board Central Coast Region (3)
Date Data Arrived at EDR: 05/19/2003	Telephone: 805-542-4786
Date Made Active in Reports: 06/02/2003	Last EDR Contact: 07/18/2011
Number of Days to Update: 14	Next Scheduled EDR Contact: 10/31/2011
	Data Release Frequency: No Update Planned

LUST REG 2: Fuel Leak List

Leaking Underground Storage Tank locations. Alameda, Contra Costa, Marin, Napa, San Francisco, San Mateo, Santa Clara, Solano, Sonoma counties.

Date of Government Version: 09/30/2004	Source: California Regional Water Quality Control Board San Francisco Bay Region (2)
Date Data Arrived at EDR: 10/20/2004	Telephone: 510-622-2433
Date Made Active in Reports: 11/19/2004	Last EDR Contact: 09/19/2011
Number of Days to Update: 30	Next Scheduled EDR Contact: 01/02/2012
	Data Release Frequency: No Update Planned

LUST REG 1: Active Toxic Site Investigation

Del Norte, Humboldt, Lake, Mendocino, Modoc, Siskiyou, Sonoma, Trinity counties. For more current information, please refer to the State Water Resources Control Board's LUST database.

Date of Government Version: 02/01/2001	Source: California Regional Water Quality Control Board North Coast (1)
Date Data Arrived at EDR: 02/28/2001	Telephone: 707-570-3769
Date Made Active in Reports: 03/29/2001	Last EDR Contact: 08/01/2011
Number of Days to Update: 29	Next Scheduled EDR Contact: 11/14/2011
	Data Release Frequency: No Update Planned

LUST REG 6V: Leaking Underground Storage Tank Case Listing

Leaking Underground Storage Tank locations. Inyo, Kern, Los Angeles, Mono, San Bernardino counties.

Date of Government Version: 06/07/2005	Source: California Regional Water Quality Control Board Victorville Branch Office (6)
Date Data Arrived at EDR: 06/07/2005	Telephone: 760-241-7365
Date Made Active in Reports: 06/29/2005	Last EDR Contact: 09/12/2011
Number of Days to Update: 22	Next Scheduled EDR Contact: 12/26/2011
	Data Release Frequency: No Update Planned

INDIAN LUST R5: Leaking Underground Storage Tanks on Indian Land

Leaking underground storage tanks located on Indian Land in Michigan, Minnesota and Wisconsin.

Date of Government Version: 04/14/2023	Source: EPA, Region 5
Date Data Arrived at EDR: 05/09/2023	Telephone: 312-886-7439
Date Made Active in Reports: 07/14/2023	Last EDR Contact: 01/17/2024
Number of Days to Update: 66	Next Scheduled EDR Contact: 04/29/2024
	Data Release Frequency: Varies

INDIAN LUST R1: Leaking Underground Storage Tanks on Indian Land

A listing of leaking underground storage tank locations on Indian Land.

GOVERNMENT RECORDS SEARCHED / DATA CURRENCY TRACKING

Date of Government Version: 04/20/2023
Date Data Arrived at EDR: 05/09/2023
Date Made Active in Reports: 07/14/2023
Number of Days to Update: 66

Source: EPA Region 1
Telephone: 617-918-1313
Last EDR Contact: 01/17/2024
Next Scheduled EDR Contact: 04/29/2024
Data Release Frequency: Varies

INDIAN LUST R8: Leaking Underground Storage Tanks on Indian Land
LUSTs on Indian land in Colorado, Montana, North Dakota, South Dakota, Utah and Wyoming.

Date of Government Version: 04/19/2023
Date Data Arrived at EDR: 05/09/2023
Date Made Active in Reports: 07/14/2023
Number of Days to Update: 66

Source: EPA Region 8
Telephone: 303-312-6271
Last EDR Contact: 01/17/2024
Next Scheduled EDR Contact: 04/29/2024
Data Release Frequency: Varies

INDIAN LUST R7: Leaking Underground Storage Tanks on Indian Land
LUSTs on Indian land in Iowa, Kansas, and Nebraska

Date of Government Version: 04/25/2023
Date Data Arrived at EDR: 05/09/2023
Date Made Active in Reports: 07/14/2023
Number of Days to Update: 66

Source: EPA Region 7
Telephone: 913-551-7003
Last EDR Contact: 01/17/2024
Next Scheduled EDR Contact: 04/29/2024
Data Release Frequency: Varies

INDIAN LUST R9: Leaking Underground Storage Tanks on Indian Land
LUSTs on Indian land in Arizona, California, New Mexico and Nevada

Date of Government Version: 04/19/2023
Date Data Arrived at EDR: 05/09/2023
Date Made Active in Reports: 07/14/2023
Number of Days to Update: 66

Source: Environmental Protection Agency
Telephone: 415-972-3372
Last EDR Contact: 01/17/2024
Next Scheduled EDR Contact: 04/29/2024
Data Release Frequency: Varies

INDIAN LUST R10: Leaking Underground Storage Tanks on Indian Land
LUSTs on Indian land in Alaska, Idaho, Oregon and Washington.

Date of Government Version: 04/20/2023
Date Data Arrived at EDR: 05/09/2023
Date Made Active in Reports: 07/14/2023
Number of Days to Update: 66

Source: EPA Region 10
Telephone: 206-553-2857
Last EDR Contact: 01/17/2024
Next Scheduled EDR Contact: 04/29/2024
Data Release Frequency: Varies

INDIAN LUST R4: Leaking Underground Storage Tanks on Indian Land
LUSTs on Indian land in Florida, Mississippi and North Carolina.

Date of Government Version: 04/20/2023
Date Data Arrived at EDR: 05/09/2023
Date Made Active in Reports: 07/14/2023
Number of Days to Update: 66

Source: EPA Region 4
Telephone: 404-562-8677
Last EDR Contact: 01/17/2024
Next Scheduled EDR Contact: 04/29/2024
Data Release Frequency: Varies

INDIAN LUST R6: Leaking Underground Storage Tanks on Indian Land
LUSTs on Indian land in New Mexico and Oklahoma.

Date of Government Version: 04/26/2023
Date Data Arrived at EDR: 05/09/2023
Date Made Active in Reports: 07/14/2023
Number of Days to Update: 66

Source: EPA Region 6
Telephone: 214-665-6597
Last EDR Contact: 01/17/2024
Next Scheduled EDR Contact: 04/29/2024
Data Release Frequency: Varies

GOVERNMENT RECORDS SEARCHED / DATA CURRENCY TRACKING

CPS-SLIC: Statewide SLIC Cases (GEOTRACKER)

Cleanup Program Sites (CPS; also known as Site Cleanups [SC] and formerly known as Spills, Leaks, Investigations, and Cleanups [SLIC] sites) included in GeoTracker. GeoTracker is the Water Boards data management system for sites that impact, or have the potential to impact, water quality in California, with emphasis on groundwater.

Date of Government Version: 12/04/2023	Source: State Water Resources Control Board
Date Data Arrived at EDR: 12/05/2023	Telephone: 866-480-1028
Date Made Active in Reports: 02/27/2024	Last EDR Contact: 12/05/2023
Number of Days to Update: 84	Next Scheduled EDR Contact: 03/18/2024
	Data Release Frequency: Varies

SLIC REG 1: Active Toxic Site Investigations

The SLIC (Spills, Leaks, Investigations and Cleanup) program is designed to protect and restore water quality from spills, leaks, and similar discharges.

Date of Government Version: 04/03/2003	Source: California Regional Water Quality Control Board, North Coast Region (1)
Date Data Arrived at EDR: 04/07/2003	Telephone: 707-576-2220
Date Made Active in Reports: 04/25/2003	Last EDR Contact: 08/01/2011
Number of Days to Update: 18	Next Scheduled EDR Contact: 11/14/2011
	Data Release Frequency: No Update Planned

SLIC REG 2: Spills, Leaks, Investigation & Cleanup Cost Recovery Listing

The SLIC (Spills, Leaks, Investigations and Cleanup) program is designed to protect and restore water quality from spills, leaks, and similar discharges.

Date of Government Version: 09/30/2004	Source: Regional Water Quality Control Board San Francisco Bay Region (2)
Date Data Arrived at EDR: 10/20/2004	Telephone: 510-286-0457
Date Made Active in Reports: 11/19/2004	Last EDR Contact: 09/19/2011
Number of Days to Update: 30	Next Scheduled EDR Contact: 01/02/2012
	Data Release Frequency: No Update Planned

SLIC REG 3: Spills, Leaks, Investigation & Cleanup Cost Recovery Listing

The SLIC (Spills, Leaks, Investigations and Cleanup) program is designed to protect and restore water quality from spills, leaks, and similar discharges.

Date of Government Version: 05/18/2006	Source: California Regional Water Quality Control Board Central Coast Region (3)
Date Data Arrived at EDR: 05/18/2006	Telephone: 805-549-3147
Date Made Active in Reports: 06/15/2006	Last EDR Contact: 07/18/2011
Number of Days to Update: 28	Next Scheduled EDR Contact: 10/31/2011
	Data Release Frequency: No Update Planned

SLIC REG 4: Spills, Leaks, Investigation & Cleanup Cost Recovery Listing

The SLIC (Spills, Leaks, Investigations and Cleanup) program is designed to protect and restore water quality from spills, leaks, and similar discharges.

Date of Government Version: 11/17/2004	Source: Region Water Quality Control Board Los Angeles Region (4)
Date Data Arrived at EDR: 11/18/2004	Telephone: 213-576-6600
Date Made Active in Reports: 01/04/2005	Last EDR Contact: 07/01/2011
Number of Days to Update: 47	Next Scheduled EDR Contact: 10/17/2011
	Data Release Frequency: No Update Planned

SLIC REG 5: Spills, Leaks, Investigation & Cleanup Cost Recovery Listing

The SLIC (Spills, Leaks, Investigations and Cleanup) program is designed to protect and restore water quality from spills, leaks, and similar discharges.

Date of Government Version: 04/01/2005	Source: Regional Water Quality Control Board Central Valley Region (5)
Date Data Arrived at EDR: 04/05/2005	Telephone: 916-464-3291
Date Made Active in Reports: 04/21/2005	Last EDR Contact: 09/12/2011
Number of Days to Update: 16	Next Scheduled EDR Contact: 12/26/2011
	Data Release Frequency: No Update Planned

GOVERNMENT RECORDS SEARCHED / DATA CURRENCY TRACKING

SLIC REG 6V: Spills, Leaks, Investigation & Cleanup Cost Recovery Listing

The SLIC (Spills, Leaks, Investigations and Cleanup) program is designed to protect and restore water quality from spills, leaks, and similar discharges.

Date of Government Version: 05/24/2005
Date Data Arrived at EDR: 05/25/2005
Date Made Active in Reports: 06/16/2005
Number of Days to Update: 22

Source: Regional Water Quality Control Board, Victorville Branch
Telephone: 619-241-6583
Last EDR Contact: 08/15/2011
Next Scheduled EDR Contact: 11/28/2011
Data Release Frequency: No Update Planned

SLIC REG 6L: SLIC Sites

The SLIC (Spills, Leaks, Investigations and Cleanup) program is designed to protect and restore water quality from spills, leaks, and similar discharges.

Date of Government Version: 09/07/2004
Date Data Arrived at EDR: 09/07/2004
Date Made Active in Reports: 10/12/2004
Number of Days to Update: 35

Source: California Regional Water Quality Control Board, Lahontan Region
Telephone: 530-542-5574
Last EDR Contact: 08/15/2011
Next Scheduled EDR Contact: 11/28/2011
Data Release Frequency: No Update Planned

SLIC REG 7: SLIC List

The SLIC (Spills, Leaks, Investigations and Cleanup) program is designed to protect and restore water quality from spills, leaks, and similar discharges.

Date of Government Version: 11/24/2004
Date Data Arrived at EDR: 11/29/2004
Date Made Active in Reports: 01/04/2005
Number of Days to Update: 36

Source: California Regional Quality Control Board, Colorado River Basin Region
Telephone: 760-346-7491
Last EDR Contact: 08/01/2011
Next Scheduled EDR Contact: 11/14/2011
Data Release Frequency: No Update Planned

SLIC REG 8: Spills, Leaks, Investigation & Cleanup Cost Recovery Listing

The SLIC (Spills, Leaks, Investigations and Cleanup) program is designed to protect and restore water quality from spills, leaks, and similar discharges.

Date of Government Version: 04/03/2008
Date Data Arrived at EDR: 04/03/2008
Date Made Active in Reports: 04/14/2008
Number of Days to Update: 11

Source: California Region Water Quality Control Board Santa Ana Region (8)
Telephone: 951-782-3298
Last EDR Contact: 09/12/2011
Next Scheduled EDR Contact: 12/26/2011
Data Release Frequency: No Update Planned

SLIC REG 9: Spills, Leaks, Investigation & Cleanup Cost Recovery Listing

The SLIC (Spills, Leaks, Investigations and Cleanup) program is designed to protect and restore water quality from spills, leaks, and similar discharges.

Date of Government Version: 09/10/2007
Date Data Arrived at EDR: 09/11/2007
Date Made Active in Reports: 09/28/2007
Number of Days to Update: 17

Source: California Regional Water Quality Control Board San Diego Region (9)
Telephone: 858-467-2980
Last EDR Contact: 08/08/2011
Next Scheduled EDR Contact: 11/21/2011
Data Release Frequency: No Update Planned

Lists of state and tribal registered storage tanks

FEMA UST: Underground Storage Tank Listing

A listing of all FEMA owned underground storage tanks.

Date of Government Version: 11/16/2023
Date Data Arrived at EDR: 11/16/2023
Date Made Active in Reports: 02/13/2024
Number of Days to Update: 89

Source: FEMA
Telephone: 202-646-5797
Last EDR Contact: 01/11/2024
Next Scheduled EDR Contact: 04/15/2024
Data Release Frequency: Varies

GOVERNMENT RECORDS SEARCHED / DATA CURRENCY TRACKING

MILITARY UST SITES: Military UST Sites (GEOTRACKER)

Military ust sites

Date of Government Version: 12/04/2023	Source: State Water Resources Control Board
Date Data Arrived at EDR: 12/05/2023	Telephone: 866-480-1028
Date Made Active in Reports: 02/28/2024	Last EDR Contact: 12/05/2023
Number of Days to Update: 85	Next Scheduled EDR Contact: 03/18/2024
	Data Release Frequency: Varies

UST: Active UST Facilities

Active UST facilities gathered from the local regulatory agencies

Date of Government Version: 12/04/2023	Source: SWRCB
Date Data Arrived at EDR: 12/05/2023	Telephone: 916-341-5851
Date Made Active in Reports: 02/28/2024	Last EDR Contact: 12/05/2023
Number of Days to Update: 85	Next Scheduled EDR Contact: 03/18/2024
	Data Release Frequency: Semi-Annually

UST CLOSURE: Proposed Closure of Underground Storage Tank (UST) Cases

UST cases that are being considered for closure by either the State Water Resources Control Board or the Executive Director have been posted for a 60-day public comment period. UST Case Closures being proposed for consideration by the State Water Resources Control Board. These are primarily UST cases that meet closure criteria under the decisional framework in State Water Board Resolution No. 92-49 and other Board orders. UST Case Closures proposed for consideration by the Executive Director pursuant to State Water Board Resolution No. 2012-0061. These are cases that meet the criteria of the Low-Threat UST Case Closure Policy. UST Case Closure Review Denials and Approved Orders.

Date of Government Version: 11/28/2023	Source: State Water Resources Control Board
Date Data Arrived at EDR: 11/30/2023	Telephone: 916-327-7844
Date Made Active in Reports: 02/27/2024	Last EDR Contact: 11/30/2023
Number of Days to Update: 89	Next Scheduled EDR Contact: 03/18/2024
	Data Release Frequency: Varies

AST: Aboveground Petroleum Storage Tank Facilities

A listing of aboveground storage tank petroleum storage tank locations.

Date of Government Version: 07/06/2016	Source: California Environmental Protection Agency
Date Data Arrived at EDR: 07/12/2016	Telephone: 916-327-5092
Date Made Active in Reports: 09/19/2016	Last EDR Contact: 12/05/2023
Number of Days to Update: 69	Next Scheduled EDR Contact: 03/25/2024
	Data Release Frequency: Varies

INDIAN UST R9: Underground Storage Tanks on Indian Land

The Indian Underground Storage Tank (UST) database provides information about underground storage tanks on Indian land in EPA Region 9 (Arizona, California, Hawaii, Nevada, the Pacific Islands, and Tribal Nations).

Date of Government Version: 04/19/2023	Source: EPA Region 9
Date Data Arrived at EDR: 05/09/2023	Telephone: 415-972-3368
Date Made Active in Reports: 07/14/2023	Last EDR Contact: 01/17/2024
Number of Days to Update: 66	Next Scheduled EDR Contact: 04/29/2024
	Data Release Frequency: Varies

INDIAN UST R8: Underground Storage Tanks on Indian Land

The Indian Underground Storage Tank (UST) database provides information about underground storage tanks on Indian land in EPA Region 8 (Colorado, Montana, North Dakota, South Dakota, Utah, Wyoming and 27 Tribal Nations).

Date of Government Version: 04/20/2023	Source: EPA Region 8
Date Data Arrived at EDR: 05/09/2023	Telephone: 303-312-6137
Date Made Active in Reports: 07/14/2023	Last EDR Contact: 01/17/2024
Number of Days to Update: 66	Next Scheduled EDR Contact: 04/29/2024
	Data Release Frequency: Varies

GOVERNMENT RECORDS SEARCHED / DATA CURRENCY TRACKING

INDIAN UST R7: Underground Storage Tanks on Indian Land

The Indian Underground Storage Tank (UST) database provides information about underground storage tanks on Indian land in EPA Region 7 (Iowa, Kansas, Missouri, Nebraska, and 9 Tribal Nations).

Date of Government Version: 04/25/2023	Source: EPA Region 7
Date Data Arrived at EDR: 05/09/2023	Telephone: 913-551-7003
Date Made Active in Reports: 07/14/2023	Last EDR Contact: 01/17/2024
Number of Days to Update: 66	Next Scheduled EDR Contact: 04/29/2024
	Data Release Frequency: Varies

INDIAN UST R1: Underground Storage Tanks on Indian Land

The Indian Underground Storage Tank (UST) database provides information about underground storage tanks on Indian land in EPA Region 1 (Connecticut, Maine, Massachusetts, New Hampshire, Rhode Island, Vermont and ten Tribal Nations).

Date of Government Version: 04/20/2023	Source: EPA, Region 1
Date Data Arrived at EDR: 05/09/2023	Telephone: 617-918-1313
Date Made Active in Reports: 07/14/2023	Last EDR Contact: 01/17/2024
Number of Days to Update: 66	Next Scheduled EDR Contact: 04/29/2024
	Data Release Frequency: Varies

INDIAN UST R4: Underground Storage Tanks on Indian Land

The Indian Underground Storage Tank (UST) database provides information about underground storage tanks on Indian land in EPA Region 4 (Alabama, Florida, Georgia, Kentucky, Mississippi, North Carolina, South Carolina, Tennessee and Tribal Nations)

Date of Government Version: 04/20/2023	Source: EPA Region 4
Date Data Arrived at EDR: 05/09/2023	Telephone: 404-562-9424
Date Made Active in Reports: 07/14/2023	Last EDR Contact: 01/17/2024
Number of Days to Update: 66	Next Scheduled EDR Contact: 04/29/2024
	Data Release Frequency: Varies

INDIAN UST R10: Underground Storage Tanks on Indian Land

The Indian Underground Storage Tank (UST) database provides information about underground storage tanks on Indian land in EPA Region 10 (Alaska, Idaho, Oregon, Washington, and Tribal Nations).

Date of Government Version: 04/20/2023	Source: EPA Region 10
Date Data Arrived at EDR: 05/09/2023	Telephone: 206-553-2857
Date Made Active in Reports: 07/14/2023	Last EDR Contact: 01/17/2024
Number of Days to Update: 66	Next Scheduled EDR Contact: 04/29/2024
	Data Release Frequency: Varies

INDIAN UST R6: Underground Storage Tanks on Indian Land

The Indian Underground Storage Tank (UST) database provides information about underground storage tanks on Indian land in EPA Region 6 (Louisiana, Arkansas, Oklahoma, New Mexico, Texas and 65 Tribes).

Date of Government Version: 04/26/2023	Source: EPA Region 6
Date Data Arrived at EDR: 05/09/2023	Telephone: 214-665-7591
Date Made Active in Reports: 07/14/2023	Last EDR Contact: 01/17/2024
Number of Days to Update: 66	Next Scheduled EDR Contact: 04/29/2024
	Data Release Frequency: Varies

INDIAN UST R5: Underground Storage Tanks on Indian Land

The Indian Underground Storage Tank (UST) database provides information about underground storage tanks on Indian land in EPA Region 5 (Michigan, Minnesota and Wisconsin and Tribal Nations).

Date of Government Version: 04/14/2023	Source: EPA Region 5
Date Data Arrived at EDR: 05/09/2023	Telephone: 312-886-6136
Date Made Active in Reports: 07/14/2023	Last EDR Contact: 01/17/2024
Number of Days to Update: 66	Next Scheduled EDR Contact: 04/29/2024
	Data Release Frequency: Varies

GOVERNMENT RECORDS SEARCHED / DATA CURRENCY TRACKING

Lists of state and tribal voluntary cleanup sites

INDIAN VCP R1: Voluntary Cleanup Priority Listing

A listing of voluntary cleanup priority sites located on Indian Land located in Region 1.

Date of Government Version: 07/27/2015	Source: EPA, Region 1
Date Data Arrived at EDR: 09/29/2015	Telephone: 617-918-1102
Date Made Active in Reports: 02/18/2016	Last EDR Contact: 12/12/2023
Number of Days to Update: 142	Next Scheduled EDR Contact: 04/01/2024
	Data Release Frequency: Varies

VCP: Voluntary Cleanup Program Properties

Contains low threat level properties with either confirmed or unconfirmed releases and the project proponents have request that DTSC oversee investigation and/or cleanup activities and have agreed to provide coverage for DTSC's costs.

Date of Government Version: 10/23/2023	Source: Department of Toxic Substances Control
Date Data Arrived at EDR: 10/24/2023	Telephone: 916-323-3400
Date Made Active in Reports: 01/11/2024	Last EDR Contact: 01/23/2024
Number of Days to Update: 79	Next Scheduled EDR Contact: 05/06/2024
	Data Release Frequency: Quarterly

INDIAN VCP R7: Voluntary Cleanup Priority Listing

A listing of voluntary cleanup priority sites located on Indian Land located in Region 7.

Date of Government Version: 03/20/2008	Source: EPA, Region 7
Date Data Arrived at EDR: 04/22/2008	Telephone: 913-551-7365
Date Made Active in Reports: 05/19/2008	Last EDR Contact: 07/08/2021
Number of Days to Update: 27	Next Scheduled EDR Contact: 07/20/2009
	Data Release Frequency: Varies

Lists of state and tribal brownfield sites

BROWNFIELDS: Considered Brownfields Sites Listing

A listing of sites the SWRCB considers to be Brownfields since these are sites have come to them through the MOA Process.

Date of Government Version: 09/19/2023	Source: State Water Resources Control Board
Date Data Arrived at EDR: 09/20/2023	Telephone: 916-323-7905
Date Made Active in Reports: 12/08/2023	Last EDR Contact: 12/13/2023
Number of Days to Update: 79	Next Scheduled EDR Contact: 04/01/2024
	Data Release Frequency: Quarterly

ADDITIONAL ENVIRONMENTAL RECORDS

Local Brownfield lists

US BROWNFIELDS: A Listing of Brownfields Sites

Brownfields are real property, the expansion, redevelopment, or reuse of which may be complicated by the presence or potential presence of a hazardous substance, pollutant, or contaminant. Cleaning up and reinvesting in these properties takes development pressures off of undeveloped, open land, and both improves and protects the environment. Assessment, Cleanup and Redevelopment Exchange System (ACRES) stores information reported by EPA Brownfields grant recipients on brownfields properties assessed or cleaned up with grant funding as well as information on Targeted Brownfields Assessments performed by EPA Regions. A listing of ACRES Brownfield sites is obtained from Cleanups in My Community. Cleanups in My Community provides information on Brownfields properties for which information is reported back to EPA, as well as areas served by Brownfields grant programs.

Date of Government Version: 08/15/2023	Source: Environmental Protection Agency
Date Data Arrived at EDR: 08/30/2023	Telephone: 202-566-2777
Date Made Active in Reports: 12/01/2023	Last EDR Contact: 12/14/2023
Number of Days to Update: 93	Next Scheduled EDR Contact: 03/25/2024
	Data Release Frequency: Semi-Annually

GOVERNMENT RECORDS SEARCHED / DATA CURRENCY TRACKING

Local Lists of Landfill / Solid Waste Disposal Sites

WMUDS/SWAT: Waste Management Unit Database

Waste Management Unit Database System. WMUDS is used by the State Water Resources Control Board staff and the Regional Water Quality Control Boards for program tracking and inventory of waste management units. WMUDS is composed of the following databases: Facility Information, Scheduled Inspections Information, Waste Management Unit Information, SWAT Program Information, SWAT Report Summary Information, SWAT Report Summary Data, Chapter 15 (formerly Subchapter 15) Information, Chapter 15 Monitoring Parameters, TPCA Program Information, RCRA Program Information, Closure Information, and Interested Parties Information.

Date of Government Version: 04/01/2000	Source: State Water Resources Control Board
Date Data Arrived at EDR: 04/10/2000	Telephone: 916-227-4448
Date Made Active in Reports: 05/10/2000	Last EDR Contact: 01/22/2024
Number of Days to Update: 30	Next Scheduled EDR Contact: 05/06/2024
	Data Release Frequency: No Update Planned

SWRCY: Recycler Database

A listing of recycling facilities in California.

Date of Government Version: 11/29/2023	Source: Department of Conservation
Date Data Arrived at EDR: 11/29/2023	Telephone: 916-323-3836
Date Made Active in Reports: 02/23/2024	Last EDR Contact: 11/29/2023
Number of Days to Update: 86	Next Scheduled EDR Contact: 03/18/2024
	Data Release Frequency: Quarterly

HAULERS: Registered Waste Tire Haulers Listing

A listing of registered waste tire haulers.

Date of Government Version: 11/16/2022	Source: Integrated Waste Management Board
Date Data Arrived at EDR: 11/22/2022	Telephone: 916-341-6422
Date Made Active in Reports: 02/13/2023	Last EDR Contact: 02/20/2024
Number of Days to Update: 83	Next Scheduled EDR Contact: 05/20/2024
	Data Release Frequency: Varies

INDIAN ODI: Report on the Status of Open Dumps on Indian Lands

Location of open dumps on Indian land.

Date of Government Version: 12/31/1998	Source: Environmental Protection Agency
Date Data Arrived at EDR: 12/03/2007	Telephone: 703-308-8245
Date Made Active in Reports: 01/24/2008	Last EDR Contact: 01/26/2024
Number of Days to Update: 52	Next Scheduled EDR Contact: 05/06/2024
	Data Release Frequency: Varies

DEBRIS REGION 9: Torres Martinez Reservation Illegal Dump Site Locations

A listing of illegal dump sites location on the Torres Martinez Indian Reservation located in eastern Riverside County and northern Imperial County, California.

Date of Government Version: 01/12/2009	Source: EPA, Region 9
Date Data Arrived at EDR: 05/07/2009	Telephone: 415-947-4219
Date Made Active in Reports: 09/21/2009	Last EDR Contact: 01/11/2024
Number of Days to Update: 137	Next Scheduled EDR Contact: 04/29/2024
	Data Release Frequency: No Update Planned

ODI: Open Dump Inventory

An open dump is defined as a disposal facility that does not comply with one or more of the Part 257 or Part 258 Subtitle D Criteria.

Date of Government Version: 06/30/1985	Source: Environmental Protection Agency
Date Data Arrived at EDR: 08/09/2004	Telephone: 800-424-9346
Date Made Active in Reports: 09/17/2004	Last EDR Contact: 06/09/2004
Number of Days to Update: 39	Next Scheduled EDR Contact: N/A
	Data Release Frequency: No Update Planned

GOVERNMENT RECORDS SEARCHED / DATA CURRENCY TRACKING

IHS OPEN DUMPS: Open Dumps on Indian Land

A listing of all open dumps located on Indian Land in the United States.

Date of Government Version: 04/01/2014	Source: Department of Health & Human Services, Indian Health Service
Date Data Arrived at EDR: 08/06/2014	Telephone: 301-443-1452
Date Made Active in Reports: 01/29/2015	Last EDR Contact: 01/17/2024
Number of Days to Update: 176	Next Scheduled EDR Contact: 05/06/2024
	Data Release Frequency: Varies

Local Lists of Hazardous waste / Contaminated Sites

US HIST CDL: National Clandestine Laboratory Register

A listing of clandestine drug lab locations that have been removed from the DEAs National Clandestine Laboratory Register.

Date of Government Version: 11/17/2023	Source: Drug Enforcement Administration
Date Data Arrived at EDR: 11/17/2023	Telephone: 202-307-1000
Date Made Active in Reports: 02/07/2024	Last EDR Contact: 02/21/2024
Number of Days to Update: 82	Next Scheduled EDR Contact: 06/03/2024
	Data Release Frequency: No Update Planned

HIST CAL-SITES: Calsites Database

The Calsites database contains potential or confirmed hazardous substance release properties. In 1996, California EPA reevaluated and significantly reduced the number of sites in the Calsites database. No longer updated by the state agency. It has been replaced by ENVIROSTOR.

Date of Government Version: 08/08/2005	Source: Department of Toxic Substance Control
Date Data Arrived at EDR: 08/03/2006	Telephone: 916-323-3400
Date Made Active in Reports: 08/24/2006	Last EDR Contact: 02/23/2009
Number of Days to Update: 21	Next Scheduled EDR Contact: 05/25/2009
	Data Release Frequency: No Update Planned

SCH: School Property Evaluation Program

This category contains proposed and existing school sites that are being evaluated by DTSC for possible hazardous materials contamination. In some cases, these properties may be listed in the CalSites category depending on the level of threat to public health and safety or the environment they pose.

Date of Government Version: 10/23/2023	Source: Department of Toxic Substances Control
Date Data Arrived at EDR: 10/24/2023	Telephone: 916-323-3400
Date Made Active in Reports: 01/11/2024	Last EDR Contact: 01/23/2024
Number of Days to Update: 79	Next Scheduled EDR Contact: 05/06/2024
	Data Release Frequency: Quarterly

CDL: Clandestine Drug Labs

A listing of drug lab locations. Listing of a location in this database does not indicate that any illegal drug lab materials were or were not present there, and does not constitute a determination that the location either requires or does not require additional cleanup work.

Date of Government Version: 12/31/2021	Source: Department of Toxic Substances Control
Date Data Arrived at EDR: 09/28/2023	Telephone: 916-255-6504
Date Made Active in Reports: 12/18/2023	Last EDR Contact: 02/26/2024
Number of Days to Update: 81	Next Scheduled EDR Contact: 05/13/2024
	Data Release Frequency: Varies

TOXIC PITS: Toxic Pits Cleanup Act Sites

Toxic PITS Cleanup Act Sites. TOXIC PITS identifies sites suspected of containing hazardous substances where cleanup has not yet been completed.

Date of Government Version: 07/01/1995	Source: State Water Resources Control Board
Date Data Arrived at EDR: 08/30/1995	Telephone: 916-227-4364
Date Made Active in Reports: 09/26/1995	Last EDR Contact: 01/26/2009
Number of Days to Update: 27	Next Scheduled EDR Contact: 04/27/2009
	Data Release Frequency: No Update Planned

GOVERNMENT RECORDS SEARCHED / DATA CURRENCY TRACKING

CERS HAZ WASTE: California Environmental Reporting System Hazardous Waste

List of sites in the California Environmental Protection Agency (CalEPA) Regulated Site Portal which fall under the Hazardous Chemical Management, Hazardous Waste Onsite Treatment, Household Hazardous Waste Collection, Hazardous Waste Generator, and RCRA LQ HW Generator programs.

Date of Government Version: 10/16/2023	Source: CalEPA
Date Data Arrived at EDR: 10/17/2023	Telephone: 916-323-2514
Date Made Active in Reports: 01/09/2024	Last EDR Contact: 01/16/2024
Number of Days to Update: 84	Next Scheduled EDR Contact: 04/29/2024
	Data Release Frequency: Quarterly

US CDL: Clandestine Drug Labs

A listing of clandestine drug lab locations. The U.S. Department of Justice ("the Department") provides this web site as a public service. It contains addresses of some locations where law enforcement agencies reported they found chemicals or other items that indicated the presence of either clandestine drug laboratories or dumpsites. In most cases, the source of the entries is not the Department, and the Department has not verified the entry and does not guarantee its accuracy. Members of the public must verify the accuracy of all entries by, for example, contacting local law enforcement and local health departments.

Date of Government Version: 11/17/2023	Source: Drug Enforcement Administration
Date Data Arrived at EDR: 11/17/2023	Telephone: 202-307-1000
Date Made Active in Reports: 02/07/2024	Last EDR Contact: 02/21/2024
Number of Days to Update: 82	Next Scheduled EDR Contact: 06/03/2024
	Data Release Frequency: Quarterly

Local Lists of Registered Storage Tanks

SWEEPS UST: SWEEPS UST Listing

Statewide Environmental Evaluation and Planning System. This underground storage tank listing was updated and maintained by a company contacted by the SWRCB in the early 1990's. The listing is no longer updated or maintained. The local agency is the contact for more information on a site on the SWEEPS list.

Date of Government Version: 06/01/1994	Source: State Water Resources Control Board
Date Data Arrived at EDR: 07/07/2005	Telephone: N/A
Date Made Active in Reports: 08/11/2005	Last EDR Contact: 06/03/2005
Number of Days to Update: 35	Next Scheduled EDR Contact: N/A
	Data Release Frequency: No Update Planned

HIST UST: Hazardous Substance Storage Container Database

The Hazardous Substance Storage Container Database is a historical listing of UST sites. Refer to local/county source for current data.

Date of Government Version: 10/15/1990	Source: State Water Resources Control Board
Date Data Arrived at EDR: 01/25/1991	Telephone: 916-341-5851
Date Made Active in Reports: 02/12/1991	Last EDR Contact: 07/26/2001
Number of Days to Update: 18	Next Scheduled EDR Contact: N/A
	Data Release Frequency: No Update Planned

SAN FRANCISCO AST: Aboveground Storage Tank Site Listing

Aboveground storage tank sites

Date of Government Version: 10/30/2023	Source: San Francisco County Department of Public Health
Date Data Arrived at EDR: 11/01/2023	Telephone: 415-252-3896
Date Made Active in Reports: 01/23/2024	Last EDR Contact: 01/29/2024
Number of Days to Update: 83	Next Scheduled EDR Contact: 05/13/2024
	Data Release Frequency: Varies

CERS TANKS: California Environmental Reporting System (CERS) Tanks

List of sites in the California Environmental Protection Agency (CalEPA) Regulated Site Portal which fall under the Aboveground Petroleum Storage and Underground Storage Tank regulatory programs.

GOVERNMENT RECORDS SEARCHED / DATA CURRENCY TRACKING

Date of Government Version: 10/16/2023
Date Data Arrived at EDR: 10/17/2023
Date Made Active in Reports: 01/09/2024
Number of Days to Update: 84

Source: California Environmental Protection Agency
Telephone: 916-323-2514
Last EDR Contact: 01/16/2024
Next Scheduled EDR Contact: 04/29/2024
Data Release Frequency: Quarterly

CA FID UST: Facility Inventory Database

The Facility Inventory Database (FID) contains a historical listing of active and inactive underground storage tank locations from the State Water Resource Control Board. Refer to local/county source for current data.

Date of Government Version: 10/31/1994
Date Data Arrived at EDR: 09/05/1995
Date Made Active in Reports: 09/29/1995
Number of Days to Update: 24

Source: California Environmental Protection Agency
Telephone: 916-341-5851
Last EDR Contact: 12/28/1998
Next Scheduled EDR Contact: N/A
Data Release Frequency: No Update Planned

Local Land Records

LIENS: Environmental Liens Listing

A listing of property locations with environmental liens for California where DTSC is a lien holder.

Date of Government Version: 11/21/2023
Date Data Arrived at EDR: 11/22/2023
Date Made Active in Reports: 02/16/2024
Number of Days to Update: 86

Source: Department of Toxic Substances Control
Telephone: 916-323-3400
Last EDR Contact: 02/26/2024
Next Scheduled EDR Contact: 06/10/2024
Data Release Frequency: Varies

LIENS 2: CERCLA Lien Information

A Federal CERCLA ('Superfund') lien can exist by operation of law at any site or property at which EPA has spent Superfund monies. These monies are spent to investigate and address releases and threatened releases of contamination. CERCLIS provides information as to the identity of these sites and properties.

Date of Government Version: 11/14/2023
Date Data Arrived at EDR: 12/22/2023
Date Made Active in Reports: 01/24/2024
Number of Days to Update: 33

Source: Environmental Protection Agency
Telephone: 202-564-6023
Last EDR Contact: 02/01/2024
Next Scheduled EDR Contact: 04/08/2024
Data Release Frequency: Semi-Annually

DEED: Deed Restriction Listing

Site Mitigation and Brownfields Reuse Program Facility Sites with Deed Restrictions & Hazardous Waste Management Program Facility Sites with Deed / Land Use Restriction. The DTSC Site Mitigation and Brownfields Reuse Program (SMBRP) list includes sites cleaned up under the program's oversight and generally does not include current or former hazardous waste facilities that required a hazardous waste facility permit. The list represents deed restrictions that are active. Some sites have multiple deed restrictions. The DTSC Hazardous Waste Management Program (HWMP) has developed a list of current or former hazardous waste facilities that have a recorded land use restriction at the local county recorder's office. The land use restrictions on this list were required by the DTSC HWMP as a result of the presence of hazardous substances that remain on site after the facility (or part of the facility) has been closed or cleaned up. The types of land use restriction include deed notice, deed restriction, or a land use restriction that binds current and future owners.

Date of Government Version: 11/22/2023
Date Data Arrived at EDR: 11/22/2023
Date Made Active in Reports: 02/15/2024
Number of Days to Update: 85

Source: DTSC and SWRCB
Telephone: 916-323-3400
Last EDR Contact: 02/27/2024
Next Scheduled EDR Contact: 06/10/2024
Data Release Frequency: Semi-Annually

Records of Emergency Release Reports

GOVERNMENT RECORDS SEARCHED / DATA CURRENCY TRACKING

HMIRS: Hazardous Materials Information Reporting System

Hazardous Materials Incident Report System. HMIRS contains hazardous material spill incidents reported to DOT.

Date of Government Version: 12/12/2023	Source: U.S. Department of Transportation
Date Data Arrived at EDR: 12/13/2023	Telephone: 202-366-4555
Date Made Active in Reports: 02/28/2024	Last EDR Contact: 12/13/2023
Number of Days to Update: 77	Next Scheduled EDR Contact: 04/01/2024
	Data Release Frequency: Quarterly

CHMIRS: California Hazardous Material Incident Report System

California Hazardous Material Incident Reporting System. CHMIRS contains information on reported hazardous material incidents (accidental releases or spills).

Date of Government Version: 06/01/2023	Source: Office of Emergency Services
Date Data Arrived at EDR: 07/18/2023	Telephone: 916-845-8400
Date Made Active in Reports: 10/05/2023	Last EDR Contact: 01/18/2024
Number of Days to Update: 79	Next Scheduled EDR Contact: 04/29/2024
	Data Release Frequency: Semi-Annually

LDS: Land Disposal Sites Listing (GEOTRACKER)

Land Disposal sites (Landfills) included in GeoTracker. GeoTracker is the Water Boards data management system for sites that impact, or have the potential to impact, water quality in California, with emphasis on groundwater.

Date of Government Version: 12/04/2023	Source: State Water Quality Control Board
Date Data Arrived at EDR: 12/05/2023	Telephone: 866-480-1028
Date Made Active in Reports: 02/27/2024	Last EDR Contact: 12/05/2023
Number of Days to Update: 84	Next Scheduled EDR Contact: 03/18/2024
	Data Release Frequency: Quarterly

MCS: Military Cleanup Sites Listing (GEOTRACKER)

Military sites (consisting of: Military UST sites; Military Privatized sites; and Military Cleanup sites [formerly known as DoD non UST]) included in GeoTracker. GeoTracker is the Water Boards data management system for sites that impact, or have the potential to impact, water quality in California, with emphasis on groundwater.

Date of Government Version: 12/04/2023	Source: State Water Resources Control Board
Date Data Arrived at EDR: 12/05/2023	Telephone: 866-480-1028
Date Made Active in Reports: 02/28/2024	Last EDR Contact: 12/05/2023
Number of Days to Update: 85	Next Scheduled EDR Contact: 03/18/2024
	Data Release Frequency: Quarterly

SPILLS 90: SPILLS90 data from FirstSearch

Spills 90 includes those spill and release records available exclusively from FirstSearch databases. Typically, they may include chemical, oil and/or hazardous substance spills recorded after 1990. Duplicate records that are already included in EDR incident and release records are not included in Spills 90.

Date of Government Version: 06/06/2012	Source: FirstSearch
Date Data Arrived at EDR: 01/03/2013	Telephone: N/A
Date Made Active in Reports: 02/22/2013	Last EDR Contact: 01/03/2013
Number of Days to Update: 50	Next Scheduled EDR Contact: N/A
	Data Release Frequency: No Update Planned

Other Ascertainable Records

RCRA NonGen / NLR: RCRA - Non Generators / No Longer Regulated

RCRAInfo is EPA's comprehensive information system, providing access to data supporting the Resource Conservation and Recovery Act (RCRA) of 1976 and the Hazardous and Solid Waste Amendments (HSWA) of 1984. The database includes selective information on sites which generate, transport, store, treat and/or dispose of hazardous waste as defined by the Resource Conservation and Recovery Act (RCRA). Non-Generators do not presently generate hazardous waste.

GOVERNMENT RECORDS SEARCHED / DATA CURRENCY TRACKING

Date of Government Version: 12/04/2023
Date Data Arrived at EDR: 12/06/2023
Date Made Active in Reports: 12/12/2023
Number of Days to Update: 6

Source: Environmental Protection Agency
Telephone: (415) 495-8895
Last EDR Contact: 12/06/2023
Next Scheduled EDR Contact: 04/01/2024
Data Release Frequency: Quarterly

FUDS: Formerly Used Defense Sites

The listing includes locations of Formerly Used Defense Sites properties where the US Army Corps of Engineers is actively working or will take necessary cleanup actions.

Date of Government Version: 09/28/2023
Date Data Arrived at EDR: 11/10/2023
Date Made Active in Reports: 02/07/2024
Number of Days to Update: 89

Source: U.S. Army Corps of Engineers
Telephone: 202-528-4285
Last EDR Contact: 02/13/2024
Next Scheduled EDR Contact: 05/27/2024
Data Release Frequency: Varies

DOD: Department of Defense Sites

This data set consists of federally owned or administered lands, administered by the Department of Defense, that have any area equal to or greater than 640 acres of the United States, Puerto Rico, and the U.S. Virgin Islands.

Date of Government Version: 06/07/2021
Date Data Arrived at EDR: 07/13/2021
Date Made Active in Reports: 03/09/2022
Number of Days to Update: 239

Source: USGS
Telephone: 888-275-8747
Last EDR Contact: 01/10/2024
Next Scheduled EDR Contact: 04/22/2024
Data Release Frequency: Varies

FEDLAND: Federal and Indian Lands

Federally and Indian administrated lands of the United States. Lands included are administrated by: Army Corps of Engineers, Bureau of Reclamation, National Wild and Scenic River, National Wildlife Refuge, Public Domain Land, Wilderness, Wilderness Study Area, Wildlife Management Area, Bureau of Indian Affairs, Bureau of Land Management, Department of Justice, Forest Service, Fish and Wildlife Service, National Park Service.

Date of Government Version: 04/02/2018
Date Data Arrived at EDR: 04/11/2018
Date Made Active in Reports: 11/06/2019
Number of Days to Update: 574

Source: U.S. Geological Survey
Telephone: 888-275-8747
Last EDR Contact: 01/05/2024
Next Scheduled EDR Contact: 04/15/2024
Data Release Frequency: N/A

SCRD DRYCLEANERS: State Coalition for Remediation of Drycleaners Listing

The State Coalition for Remediation of Drycleaners was established in 1998, with support from the U.S. EPA Office of Superfund Remediation and Technology Innovation. It is comprised of representatives of states with established drycleaner remediation programs. Currently the member states are Alabama, Connecticut, Florida, Illinois, Kansas, Minnesota, Missouri, North Carolina, Oregon, South Carolina, Tennessee, Texas, and Wisconsin.

Date of Government Version: 07/30/2021
Date Data Arrived at EDR: 02/03/2023
Date Made Active in Reports: 02/10/2023
Number of Days to Update: 7

Source: Environmental Protection Agency
Telephone: 615-532-8599
Last EDR Contact: 02/06/2024
Next Scheduled EDR Contact: 05/20/2024
Data Release Frequency: Varies

US FIN ASSUR: Financial Assurance Information

All owners and operators of facilities that treat, store, or dispose of hazardous waste are required to provide proof that they will have sufficient funds to pay for the clean up, closure, and post-closure care of their facilities.

Date of Government Version: 12/11/2023
Date Data Arrived at EDR: 12/13/2023
Date Made Active in Reports: 02/28/2024
Number of Days to Update: 77

Source: Environmental Protection Agency
Telephone: 202-566-1917
Last EDR Contact: 12/13/2023
Next Scheduled EDR Contact: 04/01/2024
Data Release Frequency: Quarterly

GOVERNMENT RECORDS SEARCHED / DATA CURRENCY TRACKING

EPA WATCH LIST: EPA WATCH LIST

EPA maintains a "Watch List" to facilitate dialogue between EPA, state and local environmental agencies on enforcement matters relating to facilities with alleged violations identified as either significant or high priority. Being on the Watch List does not mean that the facility has actually violated the law only that an investigation by EPA or a state or local environmental agency has led those organizations to allege that an unproven violation has in fact occurred. Being on the Watch List does not represent a higher level of concern regarding the alleged violations that were detected, but instead indicates cases requiring additional dialogue between EPA, state and local agencies - primarily because of the length of time the alleged violation has gone unaddressed or unresolved.

Date of Government Version: 08/30/2013	Source: Environmental Protection Agency
Date Data Arrived at EDR: 03/21/2014	Telephone: 617-520-3000
Date Made Active in Reports: 06/17/2014	Last EDR Contact: 01/29/2024
Number of Days to Update: 88	Next Scheduled EDR Contact: 05/13/2024
	Data Release Frequency: Quarterly

2020 COR ACTION: 2020 Corrective Action Program List

The EPA has set ambitious goals for the RCRA Corrective Action program by creating the 2020 Corrective Action Universe. This RCRA cleanup baseline includes facilities expected to need corrective action. The 2020 universe contains a wide variety of sites. Some properties are heavily contaminated while others were contaminated but have since been cleaned up. Still others have not been fully investigated yet, and may require little or no remediation. Inclusion in the 2020 Universe does not necessarily imply failure on the part of a facility to meet its RCRA obligations.

Date of Government Version: 09/30/2017	Source: Environmental Protection Agency
Date Data Arrived at EDR: 05/08/2018	Telephone: 703-308-4044
Date Made Active in Reports: 07/20/2018	Last EDR Contact: 02/02/2024
Number of Days to Update: 73	Next Scheduled EDR Contact: 05/13/2024
	Data Release Frequency: Varies

TSCA: Toxic Substances Control Act

Toxic Substances Control Act. TSCA identifies manufacturers and importers of chemical substances included on the TSCA Chemical Substance Inventory list. It includes data on the production volume of these substances by plant site.

Date of Government Version: 12/31/2020	Source: EPA
Date Data Arrived at EDR: 06/14/2022	Telephone: 202-260-5521
Date Made Active in Reports: 03/24/2023	Last EDR Contact: 12/14/2023
Number of Days to Update: 283	Next Scheduled EDR Contact: 03/25/2024
	Data Release Frequency: Every 4 Years

TRIS: Toxic Chemical Release Inventory System

Toxic Release Inventory System. TRIS identifies facilities which release toxic chemicals to the air, water and land in reportable quantities under SARA Title III Section 313.

Date of Government Version: 12/31/2022	Source: EPA
Date Data Arrived at EDR: 11/13/2023	Telephone: 202-566-0250
Date Made Active in Reports: 02/07/2024	Last EDR Contact: 02/15/2024
Number of Days to Update: 86	Next Scheduled EDR Contact: 05/27/2024
	Data Release Frequency: Annually

SSTS: Section 7 Tracking Systems

Section 7 of the Federal Insecticide, Fungicide and Rodenticide Act, as amended (92 Stat. 829) requires all registered pesticide-producing establishments to submit a report to the Environmental Protection Agency by March 1st each year. Each establishment must report the types and amounts of pesticides, active ingredients and devices being produced, and those having been produced and sold or distributed in the past year.

Date of Government Version: 10/19/2023	Source: EPA
Date Data Arrived at EDR: 10/20/2023	Telephone: 202-564-4203
Date Made Active in Reports: 01/16/2024	Last EDR Contact: 01/17/2024
Number of Days to Update: 88	Next Scheduled EDR Contact: 04/29/2024
	Data Release Frequency: Annually

GOVERNMENT RECORDS SEARCHED / DATA CURRENCY TRACKING

ROD: Records Of Decision

Record of Decision. ROD documents mandate a permanent remedy at an NPL (Superfund) site containing technical and health information to aid in the cleanup.

Date of Government Version: 12/26/2023	Source: EPA
Date Data Arrived at EDR: 01/02/2024	Telephone: 703-416-0223
Date Made Active in Reports: 01/24/2024	Last EDR Contact: 02/01/2024
Number of Days to Update: 22	Next Scheduled EDR Contact: 03/11/2024
	Data Release Frequency: Annually

RMP: Risk Management Plans

When Congress passed the Clean Air Act Amendments of 1990, it required EPA to publish regulations and guidance for chemical accident prevention at facilities using extremely hazardous substances. The Risk Management Program Rule (RMP Rule) was written to implement Section 112(r) of these amendments. The rule, which built upon existing industry codes and standards, requires companies of all sizes that use certain flammable and toxic substances to develop a Risk Management Program, which includes a(n): Hazard assessment that details the potential effects of an accidental release, an accident history of the last five years, and an evaluation of worst-case and alternative accidental releases; Prevention program that includes safety precautions and maintenance, monitoring, and employee training measures; and Emergency response program that spells out emergency health care, employee training measures and procedures for informing the public and response agencies (e.g the fire department) should an accident occur.

Date of Government Version: 09/01/2023	Source: Environmental Protection Agency
Date Data Arrived at EDR: 09/27/2023	Telephone: 202-564-8600
Date Made Active in Reports: 12/21/2023	Last EDR Contact: 01/12/2024
Number of Days to Update: 85	Next Scheduled EDR Contact: 04/19/2024
	Data Release Frequency: Varies

RAATS: RCRA Administrative Action Tracking System

RCRA Administration Action Tracking System. RAATS contains records based on enforcement actions issued under RCRA pertaining to major violators and includes administrative and civil actions brought by the EPA. For administration actions after September 30, 1995, data entry in the RAATS database was discontinued. EPA will retain a copy of the database for historical records. It was necessary to terminate RAATS because a decrease in agency resources made it impossible to continue to update the information contained in the database.

Date of Government Version: 04/17/1995	Source: EPA
Date Data Arrived at EDR: 07/03/1995	Telephone: 202-564-4104
Date Made Active in Reports: 08/07/1995	Last EDR Contact: 06/02/2008
Number of Days to Update: 35	Next Scheduled EDR Contact: 09/01/2008
	Data Release Frequency: No Update Planned

PRP: Potentially Responsible Parties

A listing of verified Potentially Responsible Parties

Date of Government Version: 09/19/2023	Source: EPA
Date Data Arrived at EDR: 10/03/2023	Telephone: 202-564-6023
Date Made Active in Reports: 10/19/2023	Last EDR Contact: 02/01/2024
Number of Days to Update: 16	Next Scheduled EDR Contact: 05/13/2024
	Data Release Frequency: Quarterly

PADS: PCB Activity Database System

PCB Activity Database. PADS Identifies generators, transporters, commercial storers and/or brokers and disposers of PCB's who are required to notify the EPA of such activities.

Date of Government Version: 03/20/2023	Source: EPA
Date Data Arrived at EDR: 04/04/2023	Telephone: 202-566-0500
Date Made Active in Reports: 06/09/2023	Last EDR Contact: 01/05/2024
Number of Days to Update: 66	Next Scheduled EDR Contact: 04/15/2024
	Data Release Frequency: Annually

GOVERNMENT RECORDS SEARCHED / DATA CURRENCY TRACKING

ICIS: Integrated Compliance Information System

The Integrated Compliance Information System (ICIS) supports the information needs of the national enforcement and compliance program as well as the unique needs of the National Pollutant Discharge Elimination System (NPDES) program.

Date of Government Version: 11/18/2016	Source: Environmental Protection Agency
Date Data Arrived at EDR: 11/23/2016	Telephone: 202-564-2501
Date Made Active in Reports: 02/10/2017	Last EDR Contact: 12/26/2023
Number of Days to Update: 79	Next Scheduled EDR Contact: 04/15/2024
	Data Release Frequency: Quarterly

FTTS: FIFRA/ TSCA Tracking System - FIFRA (Federal Insecticide, Fungicide, & Rodenticide Act)/TSCA (Toxic Substances Control Act)
FTTS tracks administrative cases and pesticide enforcement actions and compliance activities related to FIFRA, TSCA and EPCRA (Emergency Planning and Community Right-to-Know Act). To maintain currency, EDR contacts the Agency on a quarterly basis.

Date of Government Version: 04/09/2009	Source: EPA/Office of Prevention, Pesticides and Toxic Substances
Date Data Arrived at EDR: 04/16/2009	Telephone: 202-566-1667
Date Made Active in Reports: 05/11/2009	Last EDR Contact: 08/18/2017
Number of Days to Update: 25	Next Scheduled EDR Contact: 12/04/2017
	Data Release Frequency: No Update Planned

FTTS INSP: FIFRA/ TSCA Tracking System - FIFRA (Federal Insecticide, Fungicide, & Rodenticide Act)/TSCA (Toxic Substances Control Act)
A listing of FIFRA/TSCA Tracking System (FTTS) inspections and enforcements.

Date of Government Version: 04/09/2009	Source: EPA
Date Data Arrived at EDR: 04/16/2009	Telephone: 202-566-1667
Date Made Active in Reports: 05/11/2009	Last EDR Contact: 08/18/2017
Number of Days to Update: 25	Next Scheduled EDR Contact: 12/04/2017
	Data Release Frequency: No Update Planned

MLTS: Material Licensing Tracking System

MLTS is maintained by the Nuclear Regulatory Commission and contains a list of approximately 8,100 sites which possess or use radioactive materials and which are subject to NRC licensing requirements. To maintain currency, EDR contacts the Agency on a quarterly basis.

Date of Government Version: 07/20/2023	Source: Nuclear Regulatory Commission
Date Data Arrived at EDR: 09/01/2023	Telephone: 301-415-0717
Date Made Active in Reports: 09/20/2023	Last EDR Contact: 01/11/2024
Number of Days to Update: 19	Next Scheduled EDR Contact: 04/29/2024
	Data Release Frequency: Quarterly

COAL ASH DOE: Steam-Electric Plant Operation Data

A listing of power plants that store ash in surface ponds.

Date of Government Version: 12/31/2022	Source: Department of Energy
Date Data Arrived at EDR: 11/27/2023	Telephone: 202-586-8719
Date Made Active in Reports: 02/22/2024	Last EDR Contact: 02/23/2024
Number of Days to Update: 87	Next Scheduled EDR Contact: 06/10/2024
	Data Release Frequency: Varies

COAL ASH EPA: Coal Combustion Residues Surface Impoundments List

A listing of coal combustion residues surface impoundments with high hazard potential ratings.

Date of Government Version: 01/12/2017	Source: Environmental Protection Agency
Date Data Arrived at EDR: 03/05/2019	Telephone: N/A
Date Made Active in Reports: 11/11/2019	Last EDR Contact: 02/23/2024
Number of Days to Update: 251	Next Scheduled EDR Contact: 06/10/2024
	Data Release Frequency: Varies

GOVERNMENT RECORDS SEARCHED / DATA CURRENCY TRACKING

PCB TRANSFORMER: PCB Transformer Registration Database

The database of PCB transformer registrations that includes all PCB registration submittals.

Date of Government Version: 09/13/2019	Source: Environmental Protection Agency
Date Data Arrived at EDR: 11/06/2019	Telephone: 202-566-0517
Date Made Active in Reports: 02/10/2020	Last EDR Contact: 02/02/2024
Number of Days to Update: 96	Next Scheduled EDR Contact: 05/13/2024
	Data Release Frequency: Varies

RADINFO: Radiation Information Database

The Radiation Information Database (RADINFO) contains information about facilities that are regulated by U.S. Environmental Protection Agency (EPA) regulations for radiation and radioactivity.

Date of Government Version: 07/01/2019	Source: Environmental Protection Agency
Date Data Arrived at EDR: 07/01/2019	Telephone: 202-343-9775
Date Made Active in Reports: 09/23/2019	Last EDR Contact: 12/19/2023
Number of Days to Update: 84	Next Scheduled EDR Contact: 04/08/2024
	Data Release Frequency: Quarterly

HIST FTTS: FIFRA/TSCA Tracking System Administrative Case Listing

A complete administrative case listing from the FIFRA/TSCA Tracking System (FTTS) for all ten EPA regions. The information was obtained from the National Compliance Database (NCDB). NCDB supports the implementation of FIFRA (Federal Insecticide, Fungicide, and Rodenticide Act) and TSCA (Toxic Substances Control Act). Some EPA regions are now closing out records. Because of that, and the fact that some EPA regions are not providing EPA Headquarters with updated records, it was decided to create a HIST FTTS database. It included records that may not be included in the newer FTTS database updates. This database is no longer updated.

Date of Government Version: 10/19/2006	Source: Environmental Protection Agency
Date Data Arrived at EDR: 03/01/2007	Telephone: 202-564-2501
Date Made Active in Reports: 04/10/2007	Last EDR Contact: 12/17/2007
Number of Days to Update: 40	Next Scheduled EDR Contact: 03/17/2008
	Data Release Frequency: No Update Planned

HIST FTTS INSP: FIFRA/TSCA Tracking System Inspection & Enforcement Case Listing

A complete inspection and enforcement case listing from the FIFRA/TSCA Tracking System (FTTS) for all ten EPA regions. The information was obtained from the National Compliance Database (NCDB). NCDB supports the implementation of FIFRA (Federal Insecticide, Fungicide, and Rodenticide Act) and TSCA (Toxic Substances Control Act). Some EPA regions are now closing out records. Because of that, and the fact that some EPA regions are not providing EPA Headquarters with updated records, it was decided to create a HIST FTTS database. It included records that may not be included in the newer FTTS database updates. This database is no longer updated.

Date of Government Version: 10/19/2006	Source: Environmental Protection Agency
Date Data Arrived at EDR: 03/01/2007	Telephone: 202-564-2501
Date Made Active in Reports: 04/10/2007	Last EDR Contact: 12/17/2008
Number of Days to Update: 40	Next Scheduled EDR Contact: 03/17/2008
	Data Release Frequency: No Update Planned

DOT OPS: Incident and Accident Data

Department of Transportation, Office of Pipeline Safety Incident and Accident data.

Date of Government Version: 01/02/2020	Source: Department of Transportation, Office of Pipeline Safety
Date Data Arrived at EDR: 01/28/2020	Telephone: 202-366-4595
Date Made Active in Reports: 04/17/2020	Last EDR Contact: 01/05/2024
Number of Days to Update: 80	Next Scheduled EDR Contact: 05/06/2024
	Data Release Frequency: Quarterly

CONSENT: Superfund (CERCLA) Consent Decrees

Major legal settlements that establish responsibility and standards for cleanup at NPL (Superfund) sites. Released periodically by United States District Courts after settlement by parties to litigation matters.

GOVERNMENT RECORDS SEARCHED / DATA CURRENCY TRACKING

Date of Government Version: 12/31/2023
Date Data Arrived at EDR: 01/11/2024
Date Made Active in Reports: 01/16/2024
Number of Days to Update: 5

Source: Department of Justice, Consent Decree Library
Telephone: Varies
Last EDR Contact: 01/03/2024
Next Scheduled EDR Contact: 04/15/2024
Data Release Frequency: Varies

BRS: Biennial Reporting System

The Biennial Reporting System is a national system administered by the EPA that collects data on the generation and management of hazardous waste. BRS captures detailed data from two groups: Large Quantity Generators (LQG) and Treatment, Storage, and Disposal Facilities.

Date of Government Version: 12/31/2021
Date Data Arrived at EDR: 03/09/2023
Date Made Active in Reports: 03/20/2023
Number of Days to Update: 11

Source: EPA/NTIS
Telephone: 800-424-9346
Last EDR Contact: 12/06/2023
Next Scheduled EDR Contact: 04/01/2024
Data Release Frequency: Biennially

INDIAN RESERV: Indian Reservations

This map layer portrays Indian administered lands of the United States that have any area equal to or greater than 640 acres.

Date of Government Version: 12/31/2014
Date Data Arrived at EDR: 07/14/2015
Date Made Active in Reports: 01/10/2017
Number of Days to Update: 546

Source: USGS
Telephone: 202-208-3710
Last EDR Contact: 01/02/2024
Next Scheduled EDR Contact: 04/15/2024
Data Release Frequency: Semi-Annually

FUSRAP: Formerly Utilized Sites Remedial Action Program

DOE established the Formerly Utilized Sites Remedial Action Program (FUSRAP) in 1974 to remediate sites where radioactive contamination remained from Manhattan Project and early U.S. Atomic Energy Commission (AEC) operations.

Date of Government Version: 03/03/2023
Date Data Arrived at EDR: 03/03/2023
Date Made Active in Reports: 06/09/2023
Number of Days to Update: 98

Source: Department of Energy
Telephone: 202-586-3559
Last EDR Contact: 01/29/2024
Next Scheduled EDR Contact: 05/13/2024
Data Release Frequency: Varies

UMTRA: Uranium Mill Tailings Sites

Uranium ore was mined by private companies for federal government use in national defense programs. When the mills shut down, large piles of the sand-like material (mill tailings) remain after uranium has been extracted from the ore. Levels of human exposure to radioactive materials from the piles are low; however, in some cases tailings were used as construction materials before the potential health hazards of the tailings were recognized.

Date of Government Version: 08/30/2019
Date Data Arrived at EDR: 11/15/2019
Date Made Active in Reports: 01/28/2020
Number of Days to Update: 74

Source: Department of Energy
Telephone: 505-845-0011
Last EDR Contact: 02/15/2024
Next Scheduled EDR Contact: 05/27/2024
Data Release Frequency: Varies

LEAD SMELTER 1: Lead Smelter Sites

A listing of former lead smelter site locations.

Date of Government Version: 12/26/2024
Date Data Arrived at EDR: 01/02/2024
Date Made Active in Reports: 01/24/2024
Number of Days to Update: 22

Source: Environmental Protection Agency
Telephone: 703-603-8787
Last EDR Contact: 02/01/2024
Next Scheduled EDR Contact: 04/08/2024
Data Release Frequency: Varies

LEAD SMELTER 2: Lead Smelter Sites

A list of several hundred sites in the U.S. where secondary lead smelting was done from 1931 and 1964. These sites may pose a threat to public health through ingestion or inhalation of contaminated soil or dust

GOVERNMENT RECORDS SEARCHED / DATA CURRENCY TRACKING

Date of Government Version: 04/05/2001
Date Data Arrived at EDR: 10/27/2010
Date Made Active in Reports: 12/02/2010
Number of Days to Update: 36

Source: American Journal of Public Health
Telephone: 703-305-6451
Last EDR Contact: 12/02/2009
Next Scheduled EDR Contact: N/A
Data Release Frequency: No Update Planned

US AIRS (AFS): Aerometric Information Retrieval System Facility Subsystem (AFS)

The database is a sub-system of Aerometric Information Retrieval System (AIRS). AFS contains compliance data on air pollution point sources regulated by the U.S. EPA and/or state and local air regulatory agencies. This information comes from source reports by various stationary sources of air pollution, such as electric power plants, steel mills, factories, and universities, and provides information about the air pollutants they produce. Action, air program, air program pollutant, and general level plant data. It is used to track emissions and compliance data from industrial plants.

Date of Government Version: 10/12/2016
Date Data Arrived at EDR: 10/26/2016
Date Made Active in Reports: 02/03/2017
Number of Days to Update: 100

Source: EPA
Telephone: 202-564-2496
Last EDR Contact: 09/26/2017
Next Scheduled EDR Contact: 01/08/2018
Data Release Frequency: Annually

US AIRS MINOR: Air Facility System Data

A listing of minor source facilities.

Date of Government Version: 10/12/2016
Date Data Arrived at EDR: 10/26/2016
Date Made Active in Reports: 02/03/2017
Number of Days to Update: 100

Source: EPA
Telephone: 202-564-2496
Last EDR Contact: 09/26/2017
Next Scheduled EDR Contact: 01/08/2018
Data Release Frequency: Annually

US MINES: Mines Master Index File

Contains all mine identification numbers issued for mines active or opened since 1971. The data also includes violation information.

Date of Government Version: 11/01/2023
Date Data Arrived at EDR: 11/17/2023
Date Made Active in Reports: 02/13/2024
Number of Days to Update: 88

Source: Department of Labor, Mine Safety and Health Administration
Telephone: 303-231-5959
Last EDR Contact: 02/21/2024
Next Scheduled EDR Contact: 06/03/2024
Data Release Frequency: Semi-Annually

MINES VIOLATIONS: MSHA Violation Assessment Data

Mines violation and assessment information. Department of Labor, Mine Safety & Health Administration.

Date of Government Version: 01/02/2024
Date Data Arrived at EDR: 01/03/2024
Date Made Active in Reports: 01/04/2024
Number of Days to Update: 1

Source: DOL, Mine Safety & Health Admi
Telephone: 202-693-9424
Last EDR Contact: 01/03/2024
Next Scheduled EDR Contact: 05/20/2024
Data Release Frequency: Quarterly

US MINES 2: Ferrous and Nonferrous Metal Mines Database Listing

This map layer includes ferrous (ferrous metal mines are facilities that extract ferrous metals, such as iron ore or molybdenum) and nonferrous (Nonferrous metal mines are facilities that extract nonferrous metals, such as gold, silver, copper, zinc, and lead) metal mines in the United States.

Date of Government Version: 01/07/2022
Date Data Arrived at EDR: 02/24/2023
Date Made Active in Reports: 05/17/2023
Number of Days to Update: 82

Source: USGS
Telephone: 703-648-7709
Last EDR Contact: 02/22/2024
Next Scheduled EDR Contact: 06/03/2024
Data Release Frequency: Varies

GOVERNMENT RECORDS SEARCHED / DATA CURRENCY TRACKING

US MINES 3: Active Mines & Mineral Plants Database Listing

Active Mines and Mineral Processing Plant operations for commodities monitored by the Minerals Information Team of the USGS.

Date of Government Version: 04/14/2011	Source: USGS
Date Data Arrived at EDR: 06/08/2011	Telephone: 703-648-7709
Date Made Active in Reports: 09/13/2011	Last EDR Contact: 02/22/2024
Number of Days to Update: 97	Next Scheduled EDR Contact: 06/03/2024
	Data Release Frequency: Varies

MINES MRDS: Mineral Resources Data System

Mineral Resources Data System

Date of Government Version: 08/23/2022	Source: USGS
Date Data Arrived at EDR: 11/22/2022	Telephone: 703-648-6533
Date Made Active in Reports: 02/28/2023	Last EDR Contact: 02/22/2024
Number of Days to Update: 98	Next Scheduled EDR Contact: 06/03/2024
	Data Release Frequency: Varies

ABANDONED MINES: Abandoned Mines

An inventory of land and water impacted by past mining (primarily coal mining) is maintained by OSMRE to provide information needed to implement the Surface Mining Control and Reclamation Act of 1977 (SMCRA). The inventory contains information on the location, type, and extent of AML impacts, as well as, information on the cost associated with the reclamation of those problems. The inventory is based upon field surveys by State, Tribal, and OSMRE program officials. It is dynamic to the extent that it is modified as new problems are identified and existing problems are reclaimed.

Date of Government Version: 11/28/2023	Source: Department of Interior
Date Data Arrived at EDR: 11/29/2023	Telephone: 202-208-2609
Date Made Active in Reports: 12/11/2023	Last EDR Contact: 11/28/2023
Number of Days to Update: 12	Next Scheduled EDR Contact: 03/18/2024
	Data Release Frequency: Quarterly

FINDS: Facility Index System/Facility Registry System

Facility Index System. FINDS contains both facility information and 'pointers' to other sources that contain more detail. EDR includes the following FINDS databases in this report: PCS (Permit Compliance System), AIRS (Aerometric Information Retrieval System), DOCKET (Enforcement Docket used to manage and track information on civil judicial enforcement cases for all environmental statutes), FURS (Federal Underground Injection Control), C-DOCKET (Criminal Docket System used to track criminal enforcement actions for all environmental statutes), FFIS (Federal Facilities Information System), STATE (State Environmental Laws and Statutes), and PADS (PCB Activity Data System).

Date of Government Version: 11/03/2023	Source: EPA
Date Data Arrived at EDR: 11/08/2023	Telephone: (415) 947-8000
Date Made Active in Reports: 11/20/2023	Last EDR Contact: 02/27/2024
Number of Days to Update: 12	Next Scheduled EDR Contact: 06/10/2024
	Data Release Frequency: Quarterly

ECHO: Enforcement & Compliance History Information

ECHO provides integrated compliance and enforcement information for about 800,000 regulated facilities nationwide.

Date of Government Version: 09/23/2023	Source: Environmental Protection Agency
Date Data Arrived at EDR: 10/03/2023	Telephone: 202-564-2280
Date Made Active in Reports: 01/04/2024	Last EDR Contact: 12/28/2023
Number of Days to Update: 93	Next Scheduled EDR Contact: 04/15/2024
	Data Release Frequency: Quarterly

DOCKET HWC: Hazardous Waste Compliance Docket Listing

A complete list of the Federal Agency Hazardous Waste Compliance Docket Facilities.

GOVERNMENT RECORDS SEARCHED / DATA CURRENCY TRACKING

Date of Government Version: 05/06/2021
Date Data Arrived at EDR: 05/21/2021
Date Made Active in Reports: 08/11/2021
Number of Days to Update: 82

Source: Environmental Protection Agency
Telephone: 202-564-0527
Last EDR Contact: 02/20/2024
Next Scheduled EDR Contact: 06/03/2024
Data Release Frequency: Varies

UXO: Unexploded Ordnance Sites

A listing of unexploded ordnance site locations

Date of Government Version: 09/06/2023
Date Data Arrived at EDR: 09/13/2023
Date Made Active in Reports: 12/11/2023
Number of Days to Update: 89

Source: Department of Defense
Telephone: 703-704-1564
Last EDR Contact: 01/05/2024
Next Scheduled EDR Contact: 04/22/2024
Data Release Frequency: Varies

FUELS PROGRAM: EPA Fuels Program Registered Listing

This listing includes facilities that are registered under the Part 80 (Code of Federal Regulations) EPA Fuels Programs. All companies now are required to submit new and updated registrations.

Date of Government Version: 11/10/2023
Date Data Arrived at EDR: 11/10/2023
Date Made Active in Reports: 02/07/2024
Number of Days to Update: 89

Source: EPA
Telephone: 800-385-6164
Last EDR Contact: 02/13/2024
Next Scheduled EDR Contact: 05/27/2024
Data Release Frequency: Quarterly

PFAS NPL: Superfund Sites with PFAS Detections Information

EPA's Office of Land and Emergency Management and EPA Regional Offices maintain data describing what is known about site investigations, contamination, and remedial actions under the Comprehensive Environmental Response, Compensation, and Liability Act (CERCLA) where PFAS is present in the environment.

Date of Government Version: 09/23/2023
Date Data Arrived at EDR: 10/03/2023
Date Made Active in Reports: 12/21/2023
Number of Days to Update: 79

Source: Environmental Protection Agency
Telephone: 703-603-8895
Last EDR Contact: 12/28/2023
Next Scheduled EDR Contact: 04/15/2024
Data Release Frequency: Varies

PFAS FEDERAL SITES: Federal Sites PFAS Information

Several federal entities, such as the federal Superfund program, Department of Defense, National Aeronautics and Space Administration, Department of Transportation, and Department of Energy provided information for sites with known or suspected detections at federal facilities.

Date of Government Version: 09/23/2023
Date Data Arrived at EDR: 10/03/2023
Date Made Active in Reports: 12/21/2023
Number of Days to Update: 79

Source: Environmental Protection Agency
Telephone: 202-272-0167
Last EDR Contact: 12/28/2023
Next Scheduled EDR Contact: 04/15/2024
Data Release Frequency: Varies

PFAS TRIS: List of PFAS Added to the TRI

Section 7321 of the National Defense Authorization Act for Fiscal Year 2020 (NDAA) immediately added certain per- and polyfluoroalkyl substances (PFAS) to the list of chemicals covered by the Toxics Release Inventory (TRI) under Section 313 of the Emergency Planning and Community Right-to-Know Act (EPCRA) and provided a framework for additional PFAS to be added to TRI on an annual basis.

Date of Government Version: 12/28/2023
Date Data Arrived at EDR: 12/28/2023
Date Made Active in Reports: 01/04/2024
Number of Days to Update: 7

Source: Environmental Protection Agency
Telephone: 202-566-0250
Last EDR Contact: 12/28/2023
Next Scheduled EDR Contact: 04/15/2024
Data Release Frequency: Varies

GOVERNMENT RECORDS SEARCHED / DATA CURRENCY TRACKING

PFAS TSCA: PFAS Manufacture and Imports Information

EPA issued the Chemical Data Reporting (CDR) Rule under the Toxic Substances Control Act (TSCA) and requires chemical manufacturers and facilities that manufacture or import chemical substances to report data to EPA. EPA publishes non-confidential business information (non-CBI) and includes descriptive information about each site, corporate parent, production volume, other manufacturing information, and processing and use information.

Date of Government Version: 12/28/2023	Source: Environmental Protection Agency
Date Data Arrived at EDR: 12/28/2023	Telephone: 202-272-0167
Date Made Active in Reports: 01/04/2024	Last EDR Contact: 12/28/2023
Number of Days to Update: 7	Next Scheduled EDR Contact: 04/15/2024
	Data Release Frequency: Varies

PFAS RCRA MANIFEST: PFAS Transfers Identified In the RCRA Database Listing

To work around the lack of PFAS waste codes in the RCRA database, EPA developed the PFAS Transfers dataset by mining e-Manifest records containing at least one of these common PFAS keywords: PFAS, PFOA, PFOS, PERFL, AFFF, GENX, GEN-X (plus the VT waste codes). These keywords were searched for in the following text fields: Manifest handling instructions (MANIFEST_HANDLING_INSTR), Non-hazardous waste description (NON_HAZ_WASTE_DESCRIPTION), DOT printed information (DOT_PRINTED_INFORMATION), Waste line handling instructions (WASTE_LINE_HANDLING_INSTR), Waste residue comments (WASTE_RESIDUE_COMMENTS).

Date of Government Version: 12/28/2023	Source: Environmental Protection Agency
Date Data Arrived at EDR: 12/28/2023	Telephone: 202-272-0167
Date Made Active in Reports: 01/04/2024	Last EDR Contact: 12/28/2023
Number of Days to Update: 7	Next Scheduled EDR Contact: 04/15/2024
	Data Release Frequency: Varies

PFAS ATSDR: PFAS Contamination Site Location Listing

PFAS contamination site locations from the Department of Health & Human Services, Center for Disease Control & Prevention. ATSDR is involved at a number of PFAS-related sites, either directly or through assisting state and federal partners. As of now, most sites are related to drinking water contamination connected with PFAS production facilities or fire training areas where aqueous film-forming firefighting foam (AFFF) was regularly used.

Date of Government Version: 06/24/2020	Source: Department of Health & Human Services
Date Data Arrived at EDR: 03/17/2021	Telephone: 202-741-5770
Date Made Active in Reports: 11/08/2022	Last EDR Contact: 01/22/2024
Number of Days to Update: 601	Next Scheduled EDR Contact: 05/06/2024
	Data Release Frequency: Varies

PFAS WQP: Ambient Environmental Sampling for PFAS

The Water Quality Portal (WQP) is a part of a modernized repository storing ambient sampling data for all environmental media and tissue samples. A wide range of federal, state, tribal and local governments, academic and non-governmental organizations and individuals submit project details and sampling results to this public repository. The information is commonly used for research and assessments of environmental quality.

Date of Government Version: 09/23/2023	Source: Environmental Protection Agency
Date Data Arrived at EDR: 10/03/2023	Telephone: 202-272-0167
Date Made Active in Reports: 10/10/2023	Last EDR Contact: 12/28/2023
Number of Days to Update: 7	Next Scheduled EDR Contact: 04/15/2024
	Data Release Frequency: Varies

PFAS NPDES: Clean Water Act Discharge Monitoring Information

Any discharger of pollutants to waters of the United States from a point source must have a National Pollutant Discharge Elimination System (NPDES) permit. The process for obtaining limits involves the regulated entity (permittee) disclosing releases in a NPDES permit application and the permitting authority (typically the state but sometimes EPA) deciding whether to require monitoring or monitoring with limits. Caveats and Limitations: Less than half of states have required PFAS monitoring for at least one of their permittees and fewer states have established PFAS effluent limits for permittees. New rulemakings have been initiated that may increase the number of facilities monitoring for PFAS in the future.

GOVERNMENT RECORDS SEARCHED / DATA CURRENCY TRACKING

Date of Government Version: 09/23/2023
Date Data Arrived at EDR: 10/03/2023
Date Made Active in Reports: 01/04/2024
Number of Days to Update: 93

Source: Environmental Protection Agency
Telephone: 202-272-0167
Last EDR Contact: 12/28/2023
Next Scheduled EDR Contact: 04/15/2024
Data Release Frequency: Varies

PFAS ECHO: Facilities in Industries that May Be Handling PFAS Listing

Regulators and the public have expressed interest in knowing which regulated entities may be using PFAS. EPA has developed a dataset from various sources that show which industries may be handling PFAS. Approximately 120,000 facilities subject to federal environmental programs have operated or currently operate in industry sectors with processes that may involve handling and/or release of PFAS.

Date of Government Version: 09/23/2023
Date Data Arrived at EDR: 10/03/2023
Date Made Active in Reports: 12/21/2023
Number of Days to Update: 79

Source: Environmental Protection Agency
Telephone: 202-272-0167
Last EDR Contact: 12/28/2023
Next Scheduled EDR Contact: 04/15/2024
Data Release Frequency: Varies

PFAS ECHO FIRE TRAINING: Facilities in Industries that May Be Handling PFAS Listing

A list of fire training sites was added to the Industry Sectors dataset using a keyword search on the permitted facility's name to identify sites where fire-fighting foam may have been used in training exercises. Additionally, you may view an example spreadsheet of the subset of fire training facility data, as well as the keywords used in selecting or deselecting a facility for the subset. as well as the keywords used in selecting or deselecting a facility for the subset. These keywords were tested to maximize accuracy in selecting facilities that may use fire-fighting foam in training exercises, however, due to the lack of a required reporting field in the data systems for designating fire training sites, this methodology may not identify all fire training sites or may potentially misidentify them.

Date of Government Version: 09/23/2023
Date Data Arrived at EDR: 10/03/2023
Date Made Active in Reports: 12/21/2023
Number of Days to Update: 79

Source: Environmental Protection Agency
Telephone: 202-272-0167
Last EDR Contact: 12/28/2023
Next Scheduled EDR Contact: 04/15/2024
Data Release Frequency: Varies

PFAS PART 139 AIRPORT: All Certified Part 139 Airports PFAS Information Listing

Since July 1, 2006, all certified part 139 airports are required to have fire-fighting foam onsite that meet military specifications (MIL-F-24385) (14 CFR 139.317). To date, these military specification fire-fighting foams are fluorinated and have been historically used for training and extinguishing. The 2018 FAA Reauthorization Act has a provision stating that no later than October 2021, FAA shall not require the use of fluorinated AFFF. This provision does not prohibit the use of fluorinated AFFF at Part 139 civilian airports; it only prohibits FAA from mandating its use. The Federal Aviation Administration's document AC 150/5210-6D - Aircraft Fire Extinguishing Agents provides guidance on Aircraft Fire Extinguishing Agents, which includes Aqueous Film Forming Foam (AFFF).

Date of Government Version: 09/23/2023
Date Data Arrived at EDR: 10/03/2023
Date Made Active in Reports: 12/21/2023
Number of Days to Update: 79

Source: Environmental Protection Agency
Telephone: 202-272-0167
Last EDR Contact: 12/28/2023
Next Scheduled EDR Contact: 04/15/2024
Data Release Frequency: Varies

AQUEOUS FOAM NRC: Aqueous Foam Related Incidents Listing

The National Response Center (NRC) serves as an emergency call center that fields initial reports for pollution and railroad incidents and forwards that information to appropriate federal/state agencies for response. The spreadsheets posted to the NRC website contain initial incident data that has not been validated or investigated by a federal/state response agency. Response center calls from 1990 to the most recent complete calendar year where there was indication of Aqueous Film Forming Foam (AFFF) usage are included in this dataset. NRC calls may reference AFFF usage in the ?Material Involved? or ?Incident Description? fields.

Date of Government Version: 09/23/2023
Date Data Arrived at EDR: 10/03/2023
Date Made Active in Reports: 12/21/2023
Number of Days to Update: 79

Source: Environmental Protection Agency
Telephone: 202-267-2675
Last EDR Contact: 12/28/2023
Next Scheduled EDR Contact: 04/15/2024
Data Release Frequency: Varies

GOVERNMENT RECORDS SEARCHED / DATA CURRENCY TRACKING

PCS: Permit Compliance System

PCS is a computerized management information system that contains data on National Pollutant Discharge Elimination System (NPDES) permit holding facilities. PCS tracks the permit, compliance, and enforcement status of NPDES facilities.

Date of Government Version: 12/16/2016
Date Data Arrived at EDR: 01/06/2017
Date Made Active in Reports: 03/10/2017
Number of Days to Update: 63

Source: EPA, Office of Water
Telephone: 202-564-2496
Last EDR Contact: 12/27/2023
Next Scheduled EDR Contact: 04/15/2024
Data Release Frequency: No Update Planned

PCS ENF: Enforcement data

No description is available for this data

Date of Government Version: 12/31/2014
Date Data Arrived at EDR: 02/05/2015
Date Made Active in Reports: 03/06/2015
Number of Days to Update: 29

Source: EPA
Telephone: 202-564-2497
Last EDR Contact: 12/27/2023
Next Scheduled EDR Contact: 04/15/2024
Data Release Frequency: Varies

BIOSOLIDS: ICIS-NPDES Biosolids Facility Data

The data reflects compliance information about facilities in the biosolids program.

Date of Government Version: 12/31/2023
Date Data Arrived at EDR: 01/03/2024
Date Made Active in Reports: 01/16/2024
Number of Days to Update: 13

Source: Environmental Protection Agency
Telephone: 202-564-4700
Last EDR Contact: 01/03/2024
Next Scheduled EDR Contact: 04/29/2024
Data Release Frequency: Varies

PFAS: PFAS Contamination Site Location Listing

A listing of PFAS contaminated sites included in the GeoTracker database.

Date of Government Version: 11/30/2023
Date Data Arrived at EDR: 11/30/2023
Date Made Active in Reports: 02/26/2024
Number of Days to Update: 88

Source: State Water Resources Control Board
Telephone: 866-480-1028
Last EDR Contact: 11/30/2023
Next Scheduled EDR Contact: 03/18/2024
Data Release Frequency: Varies

AQUEOUS FOAM: Former Fire Training Facility Assessments Listing

Airports shown on this list are those believed to use Aqueous Film Forming Foam (AFFF), and certified by the Federal Aviation Administration (FAA) under Title 14, Code of Federal Regulations (CFR), Part 139 (14 CFR Part 139). This list was created by SWRCB using information available from the FAA. Location points shown are from the latitude and longitude listed on the FAA airport master record.

Date of Government Version: 11/30/2023
Date Data Arrived at EDR: 11/30/2023
Date Made Active in Reports: 02/23/2024
Number of Days to Update: 85

Source: State Water Resources Control Board
Telephone: 916-341-5455
Last EDR Contact: 11/30/2023
Next Scheduled EDR Contact: 03/18/2024
Data Release Frequency: Varies

CA BOND EXP. PLAN: Bond Expenditure Plan

Department of Health Services developed a site-specific expenditure plan as the basis for an appropriation of Hazardous Substance Cleanup Bond Act funds. It is not updated.

Date of Government Version: 01/01/1989
Date Data Arrived at EDR: 07/27/1994
Date Made Active in Reports: 08/02/1994
Number of Days to Update: 6

Source: Department of Health Services
Telephone: 916-255-2118
Last EDR Contact: 05/31/1994
Next Scheduled EDR Contact: N/A
Data Release Frequency: No Update Planned

GOVERNMENT RECORDS SEARCHED / DATA CURRENCY TRACKING

CHROME PLATING: Chrome Plating Facilities Listing

This listing represents chrome plating facilities the California State Water Resources Control Board staff identified as possibly being a source of Per- and polyfluoroalkyl substance (PFAS) contamination. Sites and locations were identified by staff with the Division of Water Quality in the California State Water Board. Data was collected from the CA Air Resources Board 2013 and 2018 - Cr VI emission survey, CA Emission Inventory, CA HAZ Waste discharge database and by reviewing storm water permits. Former chrome plating sites are also included that are open site investigation or remediation cases with the Regional Water Quality Control Boards and the Department of Toxic Substances Control.

Date of Government Version: 11/30/2023	Source: State Water Resources Control Board
Date Data Arrived at EDR: 11/30/2023	Telephone: 916-341-5455
Date Made Active in Reports: 02/23/2024	Last EDR Contact: 11/30/2023
Number of Days to Update: 85	Next Scheduled EDR Contact: 03/18/2024
	Data Release Frequency: Varies

CORTESE: "Cortese" Hazardous Waste & Substances Sites List

The sites for the list are designated by the State Water Resource Control Board (LUST), the Integrated Waste Board (SWF/LS), and the Department of Toxic Substances Control (Cal-Sites).

Date of Government Version: 09/19/2023	Source: CAL EPA/Office of Emergency Information
Date Data Arrived at EDR: 09/20/2023	Telephone: 916-323-3400
Date Made Active in Reports: 12/08/2023	Last EDR Contact: 12/13/2023
Number of Days to Update: 79	Next Scheduled EDR Contact: 04/01/2024
	Data Release Frequency: Quarterly

CUPA LIVERMORE-PLEASANTON: CUPA Facility Listing

list of facilities associated with the various CUPA programs in Livermore-Pleasanton

Date of Government Version: 03/31/2023	Source: Livermore-Pleasanton Fire Department
Date Data Arrived at EDR: 05/08/2023	Telephone: 925-454-2361
Date Made Active in Reports: 07/31/2023	Last EDR Contact: 02/09/2024
Number of Days to Update: 84	Next Scheduled EDR Contact: 05/20/2024
	Data Release Frequency: Varies

DRYCLEAN SOUTH COAST: South Coast Air Quality Management District Drycleaner Listing

A listing of dry cleaners in the South Coast Air Quality Management District

Date of Government Version: 11/14/2023	Source: South Coast Air Quality Management District
Date Data Arrived at EDR: 11/16/2023	Telephone: 909-396-3211
Date Made Active in Reports: 02/12/2024	Last EDR Contact: 02/20/2024
Number of Days to Update: 88	Next Scheduled EDR Contact: 06/03/2024
	Data Release Frequency: Varies

DRYCLEAN NO SIERRA DIST: Northern Sierra Air Quality Management District Drycleaner Facility Listing

A listing of drycleaner facility locations, for the Northern Sierra Air Quality Management District,

Date of Government Version: 05/07/2019	Source: Northern Sierra Air Quality Management District
Date Data Arrived at EDR: 05/07/2019	Telephone: 530-274-9350
Date Made Active in Reports: 05/01/2023	Last EDR Contact: 01/03/2024
Number of Days to Update: 1455	Next Scheduled EDR Contact: 09/11/2023
	Data Release Frequency: Varies

DRYCLEAN AVAQMD: Antelope Valley Air Quality Management District Drycleaner Listing

A listing of dry cleaners in the Antelope Valley Air Quality Management District.

Date of Government Version: 11/21/2023	Source: Antelope Valley Air Quality Management District
Date Data Arrived at EDR: 11/22/2023	Telephone: 661-723-8070
Date Made Active in Reports: 02/16/2024	Last EDR Contact: 02/26/2024
Number of Days to Update: 86	Next Scheduled EDR Contact: 06/10/2024
	Data Release Frequency: Varies

GOVERNMENT RECORDS SEARCHED / DATA CURRENCY TRACKING

DRYCLEAN AMADOR: Amador Air District Drycleaner Facility Listing

A listing of drycleaner facility locations, for the Amador Air Quality Management District

Date of Government Version: 04/26/2023	Source: Amador Air Quality Management District
Date Data Arrived at EDR: 04/27/2023	Telephone: 209-257-0112
Date Made Active in Reports: 07/13/2023	Last EDR Contact: 01/03/2024
Number of Days to Update: 77	Next Scheduled EDR Contact: 09/11/2023
	Data Release Frequency: Varies

DRYCLEAN VENTURA CO DIST: Drycleaner Facility Listing

A listing of drycleaner facility locations, for the Ventura County Air Pollution Control District.

Date of Government Version: 01/04/2024	Source: Ventura County Air Pollution Control District
Date Data Arrived at EDR: 01/16/2024	Telephone: 805-645-1421
Date Made Active in Reports: 02/08/2024	Last EDR Contact: 01/03/2024
Number of Days to Update: 23	Next Scheduled EDR Contact: 09/11/2023
	Data Release Frequency: Varies

DRYCLEAN NO COAST UNIFIED DIST: North Coast Unified Air Quality Management District Drycleaner Facility Listing

A listing of drycleaner facility locations, for the North Coast Unified Air Quality Management District.

Date of Government Version: 11/30/2016	Source: North Coast Unified Air Quality Management District
Date Data Arrived at EDR: 04/19/2019	Telephone: 707-443-3093
Date Made Active in Reports: 05/01/2023	Last EDR Contact: 01/03/2024
Number of Days to Update: 1473	Next Scheduled EDR Contact: 09/11/2023
	Data Release Frequency: Varies

DRYCLEANERS: Cleaner Facilities

A list of drycleaner related facilities that have EPA ID numbers. These are facilities with certain SIC codes: power laundries, family and commercial; garment pressing and cleaner's agents; linen supply; coin-operated laundries and cleaning; drycleaning plants, except rugs; carpet and upholster cleaning; industrial launderers; laundry and garment services.

Date of Government Version: 08/31/2023	Source: Department of Toxic Substance Control
Date Data Arrived at EDR: 09/08/2023	Telephone: 916-327-4498
Date Made Active in Reports: 11/27/2023	Last EDR Contact: 02/26/2024
Number of Days to Update: 80	Next Scheduled EDR Contact: 06/10/2024
	Data Release Frequency: Annually

DRYCLEAN GLENN CO DIST: Glenn County Air Pollution Control District Drycleaner Facility Listing

A listing of drycleaner facility locations, for the Glenn County Air Pollution Control District.

Date of Government Version: 05/02/2023	Source: Glenn County Air Pollution Control District
Date Data Arrived at EDR: 05/03/2023	Telephone: 530-934-6500
Date Made Active in Reports: 07/25/2023	Last EDR Contact: 01/03/2024
Number of Days to Update: 83	Next Scheduled EDR Contact: 09/11/2023
	Data Release Frequency: Varies

DRYCLEAN SAN DIEGO CO DIST: San Diego County Air Pollution Control District Drycleaner Facility Listing

A listing of drycleaner facility locations, for the San Diego County Air Pollution Control District.

Date of Government Version: 08/08/2023	Source: San Diego County Air Pollution Control District
Date Data Arrived at EDR: 08/09/2023	Telephone: 858-586-2616
Date Made Active in Reports: 10/26/2023	Last EDR Contact: 08/08/2023
Number of Days to Update: 78	Next Scheduled EDR Contact: 09/11/2023
	Data Release Frequency: Varies

DRYCLEAN NO SONOMA CO DIST: Northern Sonoma County Air Pollution Control District Drycleaner Facility Listing

A listing of drycleaner facility locations, for the Northern Sonoma County Air Pollution Control District.,

GOVERNMENT RECORDS SEARCHED / DATA CURRENCY TRACKING

Date of Government Version: 04/17/2019
Date Data Arrived at EDR: 04/17/2019
Date Made Active in Reports: 05/01/2023
Number of Days to Update: 1475

Source: Santa Barbara County Air Pollution Control District
Telephone: 707-433-5911
Last EDR Contact: 01/03/2024
Next Scheduled EDR Contact: 09/11/2023
Data Release Frequency: Varies

DRYCLEAN SANTA BARB CO DIST: Santa Barbara County Air Pollution Control District Drycleaner Facility Listing
A listing of drycleaner facility locations, for the Santa Barbara County Air Pollution Control District.

Date of Government Version: 02/19/2019
Date Data Arrived at EDR: 04/17/2019
Date Made Active in Reports: 05/01/2023
Number of Days to Update: 1475

Source: Santa Barbara County Air Pollution Control District
Telephone: 805-961-8867
Last EDR Contact: 01/03/2024
Next Scheduled EDR Contact: 09/11/2023
Data Release Frequency: Varies

DRYCLEAN TEHAMA CO DIST: Tehama County Air Pollution Control District Drycleaner Facility Listing
A listing of drycleaner facility locations, for the Tehama County Air Pollution Control District.

Date of Government Version: 04/24/2019
Date Data Arrived at EDR: 04/24/2019
Date Made Active in Reports: 05/01/2023
Number of Days to Update: 1468

Source: Tehama County Air Pollution Control District
Telephone: 530-527-3717
Last EDR Contact: 01/03/2024
Next Scheduled EDR Contact: 09/11/2023
Data Release Frequency: Varies

DRYCLEAN SACRAMENTO METO DIST: Sacramento Metropolitan Air Quality Management District Drycleaner Facility Listing
A listing of drycleaner facility locations, for the Sacramento Metropolitan Air Quality Management District.

Date of Government Version: 08/15/2023
Date Data Arrived at EDR: 08/17/2023
Date Made Active in Reports: 10/31/2023
Number of Days to Update: 75

Source: Sacramento Metropolitan Air Quality Management District
Telephone: 916-874-3958
Last EDR Contact: 01/03/2024
Next Scheduled EDR Contact: 09/11/2023
Data Release Frequency: Varies

DRYCLEAN SAN LUIS OB CO DIST: San Luis Obispo County Air Pollution Control District Drycleaner Facility Listing
A listing of drycleaner facility locations, for the San Luis Obispo County Air Pollution Control District.

Date of Government Version: 07/26/2023
Date Data Arrived at EDR: 07/27/2023
Date Made Active in Reports: 10/13/2023
Number of Days to Update: 78

Source: San Luis Obispo County Air Pollution Control District
Telephone: 805-781-5756
Last EDR Contact: 01/03/2024
Next Scheduled EDR Contact: 09/11/2023
Data Release Frequency: Varies

DRYCLEAN BUTTE CO DIST: Butte County Air Quality Management District Drycleaner Facility Listing
Butte County Air Quality Management District Drycleaner Facility Listing.

Date of Government Version: 04/25/2023
Date Data Arrived at EDR: 10/18/2023
Date Made Active in Reports: 01/16/2024
Number of Days to Update: 90

Source: Butte County Air Quality Management District
Telephone: 530-332-9400
Last EDR Contact: 01/03/2024
Next Scheduled EDR Contact: 09/11/2023
Data Release Frequency: Varies

DRYCLEAN FEATHER RIVER DIST: Feather River Air Quality Management District Drycleaner Facility Listing
A listing of drycleaner facility locations, for the Feather River Air Quality Management District.

Date of Government Version: 03/08/2023
Date Data Arrived at EDR: 03/09/2023
Date Made Active in Reports: 06/05/2023
Number of Days to Update: 88

Source: Feather River Air Quality Management District
Telephone: 530-634-7659
Last EDR Contact: 01/03/2024
Next Scheduled EDR Contact: 09/11/2023
Data Release Frequency: Varies

GOVERNMENT RECORDS SEARCHED / DATA CURRENCY TRACKING

DRYCLEAN SAN JOAQU VAL DIST: San Joaquin Valley Air Pollution Control District District Drycleaner Facility Listing
A listing of drycleaner facility locations, for the San Joaquin Valley Air Pollution Control District.

Date of Government Version: 05/24/2023	Source: San Joaquin Valley Air Pollution Control District
Date Data Arrived at EDR: 05/30/2023	Telephone: 559-230-6001
Date Made Active in Reports: 08/21/2023	Last EDR Contact: 01/03/2024
Number of Days to Update: 83	Next Scheduled EDR Contact: 09/11/2023
	Data Release Frequency: Varies

DRYCLEAN EAST KERN DIST: Eastern Kern Air Pollution Control District District Drycleaner Facility Listing
A listing of drycleaner facility locations, for the Eastern Kern Air Pollution Control District.

Date of Government Version: 01/12/2023	Source: Eastern Kern Air Pollution Control District
Date Data Arrived at EDR: 04/26/2023	Telephone: 661-862-9684
Date Made Active in Reports: 07/14/2023	Last EDR Contact: 01/03/2024
Number of Days to Update: 79	Next Scheduled EDR Contact: 09/11/2023
	Data Release Frequency: Varies

DRYCLEAN IMPERIAL CO DIST: Imperial County Air Pollution Control District Drycleaner Facility Listing
A listing of drycleaner facility locations, for the Imperial County Air Pollution Control District

Date of Government Version: 04/25/2023	Source: Imperial County Air Pollution Control District
Date Data Arrived at EDR: 04/26/2023	Telephone: 442-265-1800
Date Made Active in Reports: 07/14/2023	Last EDR Contact: 01/03/2024
Number of Days to Update: 79	Next Scheduled EDR Contact: 09/11/2023
	Data Release Frequency: Varies

DRYCLEAN MENDO CO DIST: Mendocino County Air Quality Management District Drycleaner Facility Listing
A listing of drycleaner facility locations, for the Mendocino County Air Quality Management District.

Date of Government Version: 04/27/2023	Source: Mendocino County Air Quality Management District
Date Data Arrived at EDR: 04/28/2023	Telephone: 707-463-4354
Date Made Active in Reports: 07/14/2023	Last EDR Contact: 01/03/2024
Number of Days to Update: 77	Next Scheduled EDR Contact: 09/11/2023
	Data Release Frequency: Varies

DRYCLEAN MOJAVE DESERT DIST: Mojave Desert Air Quality Management District Drycleaner Facility Listing
A listing of drycleaner facility locations, for the Mojave Desert Air Quality Management District.

Date of Government Version: 04/26/2023	Source: Mojave Desert Air Quality Management District
Date Data Arrived at EDR: 04/27/2023	Telephone: 760-245-1661
Date Made Active in Reports: 07/14/2023	Last EDR Contact: 01/03/2024
Number of Days to Update: 78	Next Scheduled EDR Contact: 09/11/2023
	Data Release Frequency: Varies

DRYCLEAN MONTEREY BAY DIST: Monterey Bay Air Quality Management District Drycleaner Facility Listing
A listing of drycleaner facility locations, for the Monterey Bay Air Quality Management District.

Date of Government Version: 04/25/2023	Source: Monterey Bay Air Quality Management District
Date Data Arrived at EDR: 04/26/2023	Telephone: 831-647-9411
Date Made Active in Reports: 07/14/2023	Last EDR Contact: 01/03/2024
Number of Days to Update: 79	Next Scheduled EDR Contact: 09/11/2023
	Data Release Frequency: Varies

DRYCLEAN SHASTA CO DIST: Shasta County Air Quality Management District District Drycleaner Facility Listing
A listing of drycleaner facility locations, for the Shasta County Air Quality Management District.

Date of Government Version: 04/26/2023	Source: Shasta County Air Quality Management District
Date Data Arrived at EDR: 04/27/2023	Telephone: 530-225-5674
Date Made Active in Reports: 07/14/2023	Last EDR Contact: 01/03/2024
Number of Days to Update: 78	Next Scheduled EDR Contact: 09/11/2023
	Data Release Frequency: Varies

GOVERNMENT RECORDS SEARCHED / DATA CURRENCY TRACKING

DRYCLEAN YOLO-SOLANO DIST: Yolo-Solano Air Quality Management District Drycleaner Facility Listing
A listing of drycleaner facility locations, for the Yolo-Solano Air Quality Management District.

Date of Government Version: 04/25/2023	Source: Yolo-Solano Air Quality Management District
Date Data Arrived at EDR: 04/27/2023	Telephone: 530-757-3650
Date Made Active in Reports: 07/14/2023	Last EDR Contact: 01/03/2024
Number of Days to Update: 78	Next Scheduled EDR Contact: 09/11/2023
	Data Release Frequency: Varies

DRYCLEAN PLACER CO DIST: Placer County Air Quality Management District Drycleaner Facility Listing
A listing of drycleaner facility locations, for the Placer County Air Quality Management District.

Date of Government Version: 05/15/2023	Source: Placer County Air Quality Management District
Date Data Arrived at EDR: 05/17/2023	Telephone: 530-745-2335
Date Made Active in Reports: 08/14/2023	Last EDR Contact: 01/03/2024
Number of Days to Update: 89	Next Scheduled EDR Contact: 09/11/2023
	Data Release Frequency: Varies

DRYCLEAN BAY AREA DIST: Bay Area Air Quality Management District Drycleaner Facility Listing
Bay Area Air Quality Management District Drycleaner Facility Listing.

Date of Government Version: 02/20/2019	Source: Bay Area Air Quality Management District
Date Data Arrived at EDR: 05/30/2019	Telephone: 415-516-1916
Date Made Active in Reports: 05/01/2023	Last EDR Contact: 01/03/2024
Number of Days to Update: 1432	Next Scheduled EDR Contact: 09/11/2023
	Data Release Frequency: Varies

DRYCLEAN CALAVERAS CO DIST: Calaveras County Environmental Management Agency Drycleaner Facility Listing
A listing of drycleaner facility locations, for the Calaveras County Environmental Management Agency.

Date of Government Version: 06/17/2019	Source: Calaveras County Environmental Management Agency
Date Data Arrived at EDR: 06/19/2019	Telephone: 209-754-6399
Date Made Active in Reports: 05/01/2023	Last EDR Contact: 01/03/2024
Number of Days to Update: 1412	Next Scheduled EDR Contact: 09/16/2019
	Data Release Frequency: Varies

DRYCLEAN GRANT: Grant Recipients List

Assembly Bill 998 (AB 998) established the Non-Toxic Dry Cleaning Incentive Program to provide financial assistance to the dry cleaning industry to switch from systems using perchloroethylene (Perc), an identified toxic air contaminant and potential human carcinogen, to non-toxic and non-smog forming alternatives.

Date of Government Version: 12/31/2020	Source: California Air Resources Board
Date Data Arrived at EDR: 02/04/2021	Telephone: 916-323-0006
Date Made Active in Reports: 05/01/2023	Last EDR Contact: 01/26/2024
Number of Days to Update: 816	Next Scheduled EDR Contact: 05/06/2024
	Data Release Frequency: Varies

DRYCLEAN LAKE CO DIST: Lake County Air Quality Management District Drycleaner Facility Listing
A listing of drycleaner facility locations, for the Lake County Air Quality Management District,

Date of Government Version: 04/29/2019	Source: Lake County Air Quality Management District
Date Data Arrived at EDR: 05/07/2019	Telephone: 707-263-7000
Date Made Active in Reports: 05/01/2023	Last EDR Contact: 01/03/2024
Number of Days to Update: 1455	Next Scheduled EDR Contact: 09/11/2023
	Data Release Frequency: Varies

EMI: Emissions Inventory Data

Toxics and criteria pollutant emissions data collected by the ARB and local air pollution agencies.

Date of Government Version: 12/31/2021	Source: California Air Resources Board
Date Data Arrived at EDR: 06/09/2023	Telephone: 916-322-2990
Date Made Active in Reports: 08/30/2023	Last EDR Contact: 12/14/2023
Number of Days to Update: 82	Next Scheduled EDR Contact: 03/25/2024
	Data Release Frequency: Varies

GOVERNMENT RECORDS SEARCHED / DATA CURRENCY TRACKING

ENF: Enforcement Action Listing

A listing of Water Board Enforcement Actions. Formal is everything except Oral/Verbal Communication, Notice of Violation, Expedited Payment Letter, and Staff Enforcement Letter.

Date of Government Version: 10/16/2023	Source: State Water Resources Control Board
Date Data Arrived at EDR: 10/17/2023	Telephone: 916-445-9379
Date Made Active in Reports: 01/09/2024	Last EDR Contact: 01/16/2024
Number of Days to Update: 84	Next Scheduled EDR Contact: 04/29/2024
	Data Release Frequency: Varies

Financial Assurance 1: Financial Assurance Information Listing

Financial Assurance information

Date of Government Version: 09/13/2023	Source: Department of Toxic Substances Control
Date Data Arrived at EDR: 09/14/2023	Telephone: 916-255-3628
Date Made Active in Reports: 09/21/2023	Last EDR Contact: 01/11/2024
Number of Days to Update: 7	Next Scheduled EDR Contact: 04/29/2024
	Data Release Frequency: Varies

Financial Assurance 2: Financial Assurance Information Listing

A listing of financial assurance information for solid waste facilities. Financial assurance is intended to ensure that resources are available to pay for the cost of closure, post-closure care, and corrective measures if the owner or operator of a regulated facility is unable or unwilling to pay.

Date of Government Version: 11/08/2023	Source: California Integrated Waste Management Board
Date Data Arrived at EDR: 11/22/2023	Telephone: 916-341-6066
Date Made Active in Reports: 02/16/2024	Last EDR Contact: 02/20/2024
Number of Days to Update: 86	Next Scheduled EDR Contact: 05/20/2024
	Data Release Frequency: Varies

ICE: Inspection, Compliance and Enforcement

Contains data pertaining to the Permitted Facilities with Inspections / Enforcements sites tracked in Envirostor.

Date of Government Version: 02/07/2024	Source: Department of Toxic Substances Control
Date Data Arrived at EDR: 02/07/2024	Telephone: 877-786-9427
Date Made Active in Reports: 02/07/2024	Last EDR Contact: 02/07/2024
Number of Days to Update: 0	Next Scheduled EDR Contact: 05/27/2024
	Data Release Frequency: Quarterly

HIST CORTESE: Hazardous Waste & Substance Site List

The sites for the list are designated by the State Water Resource Control Board [LUST], the Integrated Waste Board [SWF/LS], and the Department of Toxic Substances Control [CALSITES]. This listing is no longer updated by the state agency.

Date of Government Version: 04/01/2001	Source: Department of Toxic Substances Control
Date Data Arrived at EDR: 01/22/2009	Telephone: 916-323-3400
Date Made Active in Reports: 04/08/2009	Last EDR Contact: 01/22/2009
Number of Days to Update: 76	Next Scheduled EDR Contact: N/A
	Data Release Frequency: No Update Planned

HWP: EnviroStor Permitted Facilities Listing

Detailed information on permitted hazardous waste facilities and corrective action ("cleanups") tracked in EnviroStor.

Date of Government Version: 02/07/2024	Source: Department of Toxic Substances Control
Date Data Arrived at EDR: 02/07/2024	Telephone: 916-323-3400
Date Made Active in Reports: 02/07/2024	Last EDR Contact: 02/07/2024
Number of Days to Update: 0	Next Scheduled EDR Contact: 05/27/2024
	Data Release Frequency: Quarterly

GOVERNMENT RECORDS SEARCHED / DATA CURRENCY TRACKING

HWT: Registered Hazardous Waste Transporter Database

A listing of hazardous waste transporters. In California, unless specifically exempted, it is unlawful for any person to transport hazardous wastes unless the person holds a valid registration issued by DTSC. A hazardous waste transporter registration is valid for one year and is assigned a unique registration number.

Date of Government Version: 10/02/2023	Source: Department of Toxic Substances Control
Date Data Arrived at EDR: 10/04/2023	Telephone: 916-440-7145
Date Made Active in Reports: 12/27/2023	Last EDR Contact: 01/03/2024
Number of Days to Update: 84	Next Scheduled EDR Contact: 04/15/2024
	Data Release Frequency: Quarterly

HWTS: Hazardous Waste Tracking System

DTSC maintains the Hazardous Waste Tracking System that stores ID number information since the early 1980s and manifest data since 1993. The system collects both manifest copies from the generator and destination facility.

Date of Government Version: 10/26/2023	Source: Department of Toxic Substances Control
Date Data Arrived at EDR: 10/27/2023	Telephone: 916-324-2444
Date Made Active in Reports: 01/29/2024	Last EDR Contact: 12/26/2023
Number of Days to Update: 94	Next Scheduled EDR Contact: 04/15/2024
	Data Release Frequency: Varies

HAZNET: Facility and Manifest Data

Facility and Manifest Data. The data is extracted from the copies of hazardous waste manifests received each year by the DTSC. The annual volume of manifests is typically 700,000 - 1,000,000 annually, representing approximately 350,000 - 500,000 shipments. Data are from the manifests submitted without correction, and therefore many contain some invalid values for data elements such as generator ID, TSD ID, waste category, and disposal method. This database begins with calendar year 1993.

Date of Government Version: 12/31/2021	Source: California Environmental Protection Agency
Date Data Arrived at EDR: 07/05/2022	Telephone: 916-255-1136
Date Made Active in Reports: 09/19/2022	Last EDR Contact: 01/03/2024
Number of Days to Update: 76	Next Scheduled EDR Contact: 04/15/2024
	Data Release Frequency: Annually

MINES: Mines Site Location Listing

A listing of mine site locations from the Office of Mine Reclamation.

Date of Government Version: 11/29/2023	Source: Department of Conservation
Date Data Arrived at EDR: 11/29/2023	Telephone: 916-322-1080
Date Made Active in Reports: 02/23/2024	Last EDR Contact: 11/29/2023
Number of Days to Update: 86	Next Scheduled EDR Contact: 03/18/2024
	Data Release Frequency: Quarterly

MWMP: Medical Waste Management Program Listing

The Medical Waste Management Program (MWMP) ensures the proper handling and disposal of medical waste by permitting and inspecting medical waste Offsite Treatment Facilities (PDF) and Transfer Stations (PDF) throughout the state. MWMP also oversees all Medical Waste Transporters.

Date of Government Version: 11/08/2023	Source: Department of Public Health
Date Data Arrived at EDR: 11/22/2023	Telephone: 916-558-1784
Date Made Active in Reports: 02/16/2024	Last EDR Contact: 02/27/2024
Number of Days to Update: 86	Next Scheduled EDR Contact: 06/10/2024
	Data Release Frequency: Varies

NPDES: NPDES Permits Listing

A listing of NPDES permits, including stormwater.

Date of Government Version: 11/06/2023	Source: State Water Resources Control Board
Date Data Arrived at EDR: 11/07/2023	Telephone: 916-445-9379
Date Made Active in Reports: 02/05/2024	Last EDR Contact: 02/06/2024
Number of Days to Update: 90	Next Scheduled EDR Contact: 05/20/2024
	Data Release Frequency: Quarterly

GOVERNMENT RECORDS SEARCHED / DATA CURRENCY TRACKING

PEST LIC: Pesticide Regulation Licenses Listing

A listing of licenses and certificates issued by the Department of Pesticide Regulation. The DPR issues licenses and/or certificates to: Persons and businesses that apply or sell pesticides; Pest control dealers and brokers; Persons who advise on agricultural pesticide applications.

Date of Government Version: 11/22/2023	Source: Department of Pesticide Regulation
Date Data Arrived at EDR: 11/22/2023	Telephone: 916-445-4038
Date Made Active in Reports: 02/16/2024	Last EDR Contact: 02/27/2024
Number of Days to Update: 86	Next Scheduled EDR Contact: 06/10/2024
	Data Release Frequency: Quarterly

PROC: Certified Processors Database

A listing of certified processors.

Date of Government Version: 11/29/2023	Source: Department of Conservation
Date Data Arrived at EDR: 11/29/2023	Telephone: 916-323-3836
Date Made Active in Reports: 02/23/2024	Last EDR Contact: 11/29/2023
Number of Days to Update: 86	Next Scheduled EDR Contact: 03/18/2024
	Data Release Frequency: Quarterly

NOTIFY 65: Proposition 65 Records

Listings of all Proposition 65 incidents reported to counties by the State Water Resources Control Board and the Regional Water Quality Control Board. This database is no longer updated by the reporting agency.

Date of Government Version: 09/07/2023	Source: State Water Resources Control Board
Date Data Arrived at EDR: 09/08/2023	Telephone: 916-445-3846
Date Made Active in Reports: 11/28/2023	Last EDR Contact: 12/05/2023
Number of Days to Update: 81	Next Scheduled EDR Contact: 03/25/2024
	Data Release Frequency: No Update Planned

SAN JOSE HAZMAT: Hazardous Material Facilities

Hazardous material facilities, including underground storage tank sites.

Date of Government Version: 11/03/2020	Source: City of San Jose Fire Department
Date Data Arrived at EDR: 11/05/2020	Telephone: 408-535-7694
Date Made Active in Reports: 01/26/2021	Last EDR Contact: 01/29/2024
Number of Days to Update: 82	Next Scheduled EDR Contact: 05/13/2024
	Data Release Frequency: Annually

SANTA CRUZ CO SITE MITI: Site Mitigation Listing

Sites may become contaminated with toxic chemicals through illegal dumping or disposal, from leaking underground storage tanks, or through industrial or commercial activities. The goal of the site mitigation program is to protect the public health and the environment while facilitating completion of contaminated site clean-up projects in a timely manner.

Date of Government Version: 12/03/2018	Source: Santa Cruz Environmental Health Services
Date Data Arrived at EDR: 06/23/2023	Telephone: 831-454-2761
Date Made Active in Reports: 07/13/2023	Last EDR Contact: 02/09/2024
Number of Days to Update: 20	Next Scheduled EDR Contact: 05/27/2024
	Data Release Frequency: Varies

UIC: UIC Listing

A listing of wells identified as underground injection wells, in the California Oil and Gas Wells database.

Date of Government Version: 11/29/2023	Source: Department of Conservation
Date Data Arrived at EDR: 11/29/2023	Telephone: 916-445-2408
Date Made Active in Reports: 02/27/2024	Last EDR Contact: 11/29/2023
Number of Days to Update: 90	Next Scheduled EDR Contact: 03/18/2024
	Data Release Frequency: Varies

GOVERNMENT RECORDS SEARCHED / DATA CURRENCY TRACKING

UIC GEO: Underground Injection Control Sites (GEOTRACKER)

Underground control injection sites

Date of Government Version: 12/04/2023
Date Data Arrived at EDR: 12/05/2023
Date Made Active in Reports: 02/28/2024
Number of Days to Update: 85

Source: State Water Resource Control Board
Telephone: 866-480-1028
Last EDR Contact: 12/05/2023
Next Scheduled EDR Contact: 03/18/2024
Data Release Frequency: Varies

WASTEWATER PITS: Oil Wastewater Pits Listing

Water officials discovered that oil producers have been dumping chemical-laden wastewater into hundreds of unlined pits that are operating without proper permits. Inspections completed by the Central Valley Regional Water Quality Control Board revealed the existence of previously unidentified waste sites. The water boards review found that more than one-third of the region's active disposal pits are operating without permission.

Date of Government Version: 02/11/2021
Date Data Arrived at EDR: 07/01/2021
Date Made Active in Reports: 09/29/2021
Number of Days to Update: 90

Source: RWQCB, Central Valley Region
Telephone: 559-445-5577
Last EDR Contact: 01/05/2024
Next Scheduled EDR Contact: 04/15/2024
Data Release Frequency: Varies

WDS: Waste Discharge System

Sites which have been issued waste discharge requirements.

Date of Government Version: 06/19/2007
Date Data Arrived at EDR: 06/20/2007
Date Made Active in Reports: 06/29/2007
Number of Days to Update: 9

Source: State Water Resources Control Board
Telephone: 916-341-5227
Last EDR Contact: 02/09/2024
Next Scheduled EDR Contact: 05/27/2024
Data Release Frequency: No Update Planned

WIP: Well Investigation Program Case List

Well Investigation Program case in the San Gabriel and San Fernando Valley area.

Date of Government Version: 07/03/2009
Date Data Arrived at EDR: 07/21/2009
Date Made Active in Reports: 08/03/2009
Number of Days to Update: 13

Source: Los Angeles Water Quality Control Board
Telephone: 213-576-6726
Last EDR Contact: 12/12/2023
Next Scheduled EDR Contact: 04/01/2024
Data Release Frequency: No Update Planned

MILITARY PRIV SITES: Military Privatized Sites (GEOTRACKER)

Military privatized sites

Date of Government Version: 12/04/2023
Date Data Arrived at EDR: 12/05/2023
Date Made Active in Reports: 02/28/2024
Number of Days to Update: 85

Source: State Water Resources Control Board
Telephone: 866-480-1028
Last EDR Contact: 12/05/2023
Next Scheduled EDR Contact: 03/18/2024
Data Release Frequency: Varies

PROJECT: Project Sites (GEOTRACKER)

Projects sites

Date of Government Version: 12/04/2023
Date Data Arrived at EDR: 12/05/2023
Date Made Active in Reports: 02/28/2024
Number of Days to Update: 85

Source: State Water Resources Control Board
Telephone: 866-480-1028
Last EDR Contact: 12/05/2023
Next Scheduled EDR Contact: 03/18/2024
Data Release Frequency: Varies

WDR: Waste Discharge Requirements Listing

In general, the Waste Discharge Requirements (WDRs) Program (sometimes also referred to as the "Non Chapter 15 (Non 15) Program") regulates point discharges that are exempt pursuant to Subsection 20090 of Title 27 and not subject to the Federal Water Pollution Control Act. Exemptions from Title 27 may be granted for nine categories of discharges (e.g., sewage, wastewater, etc.) that meet, and continue to meet, the preconditions listed for each specific exemption. The scope of the WDRs Program also includes the discharge of wastes classified as inert, pursuant to section 20230 of Title 27.

GOVERNMENT RECORDS SEARCHED / DATA CURRENCY TRACKING

Date of Government Version: 11/29/2023
Date Data Arrived at EDR: 11/29/2023
Date Made Active in Reports: 02/22/2024
Number of Days to Update: 85

Source: State Water Resources Control Board
Telephone: 916-341-5810
Last EDR Contact: 11/29/2023
Next Scheduled EDR Contact: 03/18/2024
Data Release Frequency: Quarterly

CIWQS: California Integrated Water Quality System

The California Integrated Water Quality System (CIWQS) is a computer system used by the State and Regional Water Quality Control Boards to track information about places of environmental interest, manage permits and other orders, track inspections, and manage violations and enforcement activities.

Date of Government Version: 11/22/2023
Date Data Arrived at EDR: 11/22/2023
Date Made Active in Reports: 02/16/2024
Number of Days to Update: 86

Source: State Water Resources Control Board
Telephone: 866-794-4977
Last EDR Contact: 02/27/2024
Next Scheduled EDR Contact: 06/10/2024
Data Release Frequency: Varies

CERS: CalEPA Regulated Site Portal Data

The CalEPA Regulated Site Portal database combines data about environmentally regulated sites and facilities in California into a single database. It combines data from a variety of state and federal databases, and provides an overview of regulated activities across the spectrum of environmental programs for any given location in California. These activities include hazardous materials and waste, state and federal cleanups, impacted ground and surface waters, and toxic materials

Date of Government Version: 10/16/2023
Date Data Arrived at EDR: 10/17/2023
Date Made Active in Reports: 01/09/2024
Number of Days to Update: 84

Source: California Environmental Protection Agency
Telephone: 916-323-2514
Last EDR Contact: 01/16/2024
Next Scheduled EDR Contact: 04/29/2024
Data Release Frequency: Varies

NON-CASE INFO: Non-Case Information Sites (GEOTRACKER)

Non-Case Information sites

Date of Government Version: 12/04/2023
Date Data Arrived at EDR: 12/05/2023
Date Made Active in Reports: 02/28/2024
Number of Days to Update: 85

Source: State Water Resources Control Board
Telephone: 866-480-1028
Last EDR Contact: 12/05/2023
Next Scheduled EDR Contact: 03/18/2024
Data Release Frequency: Varies

OTHER OIL GAS: Other Oil & Gas Projects Sites (GEOTRACKER)

Other Oil & Gas Projects sites

Date of Government Version: 12/04/2023
Date Data Arrived at EDR: 12/05/2023
Date Made Active in Reports: 02/28/2024
Number of Days to Update: 85

Source: State Water Resources Control Board
Telephone: 866-480-1028
Last EDR Contact: 12/05/2023
Next Scheduled EDR Contact: 03/18/2024
Data Release Frequency: Varies

PROD WATER PONDS: Produced Water Ponds Sites (GEOTRACKER)

Produced water ponds sites

Date of Government Version: 12/04/2023
Date Data Arrived at EDR: 12/05/2023
Date Made Active in Reports: 02/28/2024
Number of Days to Update: 85

Source: State Water Resources Control Board
Telephone: 866-480-1028
Last EDR Contact: 12/05/2023
Next Scheduled EDR Contact: 03/18/2024
Data Release Frequency: Varies

SAMPLING POINT: Sampling Point ? Public Sites (GEOTRACKER)

Sampling point - public sites

GOVERNMENT RECORDS SEARCHED / DATA CURRENCY TRACKING

Date of Government Version: 12/04/2023
Date Data Arrived at EDR: 12/05/2023
Date Made Active in Reports: 02/28/2024
Number of Days to Update: 85

Source: State Water Resources Control Board
Telephone: 866-480-1028
Last EDR Contact: 12/05/2023
Next Scheduled EDR Contact: 03/18/2024
Data Release Frequency: Varies

WELL STIM PROJ: Well Stimulation Project (GEOTRACKER)

Includes areas of groundwater monitoring plans, a depiction of the monitoring network, and the facilities, boundaries, and subsurface characteristics of the oilfield and the features (oil and gas wells, produced water ponds, UIC wells, water supply wells, etc?) being monitored

Date of Government Version: 12/04/2023
Date Data Arrived at EDR: 12/05/2023
Date Made Active in Reports: 02/28/2024
Number of Days to Update: 85

Source: State Water Resources Control Board
Telephone: 866-480-1028
Last EDR Contact: 12/05/2023
Next Scheduled EDR Contact: 03/18/2024
Data Release Frequency: Varies

UST FINDER RELEASE: UST Finder Releases Database

US EPA's UST Finder data is a national composite of leaking underground storage tanks. This data contains information about, and locations of, leaking underground storage tanks. Data was collected from state sources and standardized into a national profile by EPA's Office of Underground Storage Tanks, Office of Research and Development, and the Association of State and Territorial Solid Waste Management Officials.

Date of Government Version: 06/08/2023
Date Data Arrived at EDR: 10/31/2023
Date Made Active in Reports: 01/18/2024
Number of Days to Update: 79

Source: Environmental Protection Agency
Telephone: 202-564-0394
Last EDR Contact: 02/09/2024
Next Scheduled EDR Contact: 05/20/2024
Data Release Frequency: Semi-Annually

UST FINDER: UST Finder Database

EPA developed UST Finder, a web map application containing a comprehensive, state-sourced national map of underground storage tank (UST) and leaking UST (LUST) data. It provides the attributes and locations of active and closed USTs, UST facilities, and LUST sites from states and from Tribal lands and US territories. UST Finder contains information about proximity of UST facilities and LUST sites to: surface and groundwater public drinking water protection areas; estimated number of private domestic wells and number of people living nearby; and flooding and wildfires.

Date of Government Version: 06/08/2023
Date Data Arrived at EDR: 10/04/2023
Date Made Active in Reports: 01/18/2024
Number of Days to Update: 106

Source: Environmental Protection Agency
Telephone: 202-564-0394
Last EDR Contact: 02/09/2024
Next Scheduled EDR Contact: 05/20/2024
Data Release Frequency: Varies

EDR HIGH RISK HISTORICAL RECORDS

EDR Exclusive Records

EDR MGP: EDR Proprietary Manufactured Gas Plants

The EDR Proprietary Manufactured Gas Plant Database includes records of coal gas plants (manufactured gas plants) compiled by EDR's researchers. Manufactured gas sites were used in the United States from the 1800's to 1950's to produce a gas that could be distributed and used as fuel. These plants used whale oil, rosin, coal, or a mixture of coal, oil, and water that also produced a significant amount of waste. Many of the byproducts of the gas production, such as coal tar (oily waste containing volatile and non-volatile chemicals), sludges, oils and other compounds are potentially hazardous to human health and the environment. The byproduct from this process was frequently disposed of directly at the plant site and can remain or spread slowly, serving as a continuous source of soil and groundwater contamination.

Date of Government Version: N/A
Date Data Arrived at EDR: N/A
Date Made Active in Reports: N/A
Number of Days to Update: N/A

Source: EDR, Inc.
Telephone: N/A
Last EDR Contact: N/A
Next Scheduled EDR Contact: N/A
Data Release Frequency: No Update Planned

GOVERNMENT RECORDS SEARCHED / DATA CURRENCY TRACKING

EDR Hist Auto: EDR Exclusive Historical Auto Stations

EDR has searched selected national collections of business directories and has collected listings of potential gas station/filling station/service station sites that were available to EDR researchers. EDR's review was limited to those categories of sources that might, in EDR's opinion, include gas station/filling station/service station establishments. The categories reviewed included, but were not limited to gas, gas station, gasoline station, filling station, auto, automobile repair, auto service station, service station, etc. This database falls within a category of information EDR classifies as "High Risk Historical Records", or HRHR. EDR's HRHR effort presents unique and sometimes proprietary data about past sites and operations that typically create environmental concerns, but may not show up in current government records searches.

Date of Government Version: N/A	Source: EDR, Inc.
Date Data Arrived at EDR: N/A	Telephone: N/A
Date Made Active in Reports: N/A	Last EDR Contact: N/A
Number of Days to Update: N/A	Next Scheduled EDR Contact: N/A
	Data Release Frequency: Varies

EDR Hist Cleaner: EDR Exclusive Historical Cleaners

EDR has searched selected national collections of business directories and has collected listings of potential dry cleaner sites that were available to EDR researchers. EDR's review was limited to those categories of sources that might, in EDR's opinion, include dry cleaning establishments. The categories reviewed included, but were not limited to dry cleaners, cleaners, laundry, laundromat, cleaning/laundry, wash & dry etc. This database falls within a category of information EDR classifies as "High Risk Historical Records", or HRHR. EDR's HRHR effort presents unique and sometimes proprietary data about past sites and operations that typically create environmental concerns, but may not show up in current government records searches.

Date of Government Version: N/A	Source: EDR, Inc.
Date Data Arrived at EDR: N/A	Telephone: N/A
Date Made Active in Reports: N/A	Last EDR Contact: N/A
Number of Days to Update: N/A	Next Scheduled EDR Contact: N/A
	Data Release Frequency: Varies

EDR RECOVERED GOVERNMENT ARCHIVES

Exclusive Recovered Govt. Archives

RGA LF: Recovered Government Archive Solid Waste Facilities List

The EDR Recovered Government Archive Landfill database provides a list of landfills derived from historical databases and includes many records that no longer appear in current government lists. Compiled from Records formerly available from the Department of Resources Recycling and Recovery in California.

Date of Government Version: N/A	Source: Department of Resources Recycling and Recovery
Date Data Arrived at EDR: 07/01/2013	Telephone: N/A
Date Made Active in Reports: 01/13/2014	Last EDR Contact: 06/01/2012
Number of Days to Update: 196	Next Scheduled EDR Contact: N/A
	Data Release Frequency: Varies

RGA LUST: Recovered Government Archive Leaking Underground Storage Tank

The EDR Recovered Government Archive Leaking Underground Storage Tank database provides a list of LUST incidents derived from historical databases and includes many records that no longer appear in current government lists. Compiled from Records formerly available from the State Water Resources Control Board in California.

Date of Government Version: N/A	Source: State Water Resources Control Board
Date Data Arrived at EDR: 07/01/2013	Telephone: N/A
Date Made Active in Reports: 12/30/2013	Last EDR Contact: 06/01/2012
Number of Days to Update: 182	Next Scheduled EDR Contact: N/A
	Data Release Frequency: Varies

GOVERNMENT RECORDS SEARCHED / DATA CURRENCY TRACKING

COUNTY RECORDS

ALAMEDA COUNTY:

CS ALAMEDA: Contaminated Sites

A listing of contaminated sites overseen by the Toxic Release Program (oil and groundwater contamination from chemical releases and spills) and the Leaking Underground Storage Tank Program (soil and ground water contamination from leaking petroleum USTs).

Date of Government Version: 01/09/2019
Date Data Arrived at EDR: 01/11/2019
Date Made Active in Reports: 03/05/2019
Number of Days to Update: 53

Source: Alameda County Environmental Health Services
Telephone: 510-567-6700
Last EDR Contact: 12/26/2023
Next Scheduled EDR Contact: 04/15/2024
Data Release Frequency: Semi-Annually

UST ALAMEDA: Underground Tanks

Underground storage tank sites located in Alameda county.

Date of Government Version: 09/27/2023
Date Data Arrived at EDR: 09/28/2023
Date Made Active in Reports: 12/18/2023
Number of Days to Update: 81

Source: Alameda County Environmental Health Services
Telephone: 510-567-6700
Last EDR Contact: 12/26/2023
Next Scheduled EDR Contact: 04/15/2024
Data Release Frequency: Semi-Annually

AMADOR COUNTY:

CUPA AMADOR: CUPA Facility List

Cupa Facility List

Date of Government Version: 04/27/2023
Date Data Arrived at EDR: 04/27/2023
Date Made Active in Reports: 07/13/2023
Number of Days to Update: 77

Source: Amador County Environmental Health
Telephone: 209-223-6439
Last EDR Contact: 04/26/2023
Next Scheduled EDR Contact: 05/13/2024
Data Release Frequency: Varies

BUTTE COUNTY:

CUPA BUTTE: CUPA Facility Listing

Cupa facility list.

Date of Government Version: 04/21/2017
Date Data Arrived at EDR: 04/25/2017
Date Made Active in Reports: 08/09/2017
Number of Days to Update: 106

Source: Public Health Department
Telephone: 530-538-7149
Last EDR Contact: 12/26/2023
Next Scheduled EDR Contact: 04/15/2024
Data Release Frequency: No Update Planned

CALVERAS COUNTY:

CUPA CALVERAS: CUPA Facility Listing

Cupa Facility Listing

Date of Government Version: 09/12/2023
Date Data Arrived at EDR: 09/13/2023
Date Made Active in Reports: 12/04/2023
Number of Days to Update: 82

Source: Calveras County Environmental Health
Telephone: 209-754-6399
Last EDR Contact: 12/12/2023
Next Scheduled EDR Contact: 04/01/2024
Data Release Frequency: Quarterly

COLUSA COUNTY:

GOVERNMENT RECORDS SEARCHED / DATA CURRENCY TRACKING

CUPA COLUSA: CUPA Facility List Cupa facility list.

Date of Government Version: 04/06/2020
Date Data Arrived at EDR: 04/23/2020
Date Made Active in Reports: 07/10/2020
Number of Days to Update: 78

Source: Health & Human Services
Telephone: 530-458-0396
Last EDR Contact: 01/29/2024
Next Scheduled EDR Contact: 05/13/2024
Data Release Frequency: Semi-Annually

CONTRA COSTA COUNTY:

SL CONTRA COSTA: Site List

List includes sites from the underground tank, hazardous waste generator and business plan/2185 programs.

Date of Government Version: 10/20/2023
Date Data Arrived at EDR: 10/24/2023
Date Made Active in Reports: 01/16/2024
Number of Days to Update: 84

Source: Contra Costa Health Services Department
Telephone: 925-646-2286
Last EDR Contact: 01/22/2024
Next Scheduled EDR Contact: 05/06/2024
Data Release Frequency: Semi-Annually

DEL NORTE COUNTY:

CUPA DEL NORTE: CUPA Facility List Cupa Facility list

Date of Government Version: 10/24/2023
Date Data Arrived at EDR: 10/25/2023
Date Made Active in Reports: 01/16/2024
Number of Days to Update: 83

Source: Del Norte County Environmental Health Division
Telephone: 707-465-0426
Last EDR Contact: 02/05/2024
Next Scheduled EDR Contact: 05/06/2024
Data Release Frequency: Varies

EL DORADO COUNTY:

CUPA EL DORADO: CUPA Facility List CUPA facility list.

Date of Government Version: 08/08/2022
Date Data Arrived at EDR: 08/09/2022
Date Made Active in Reports: 09/01/2022
Number of Days to Update: 23

Source: El Dorado County Environmental Management Department
Telephone: 530-621-6623
Last EDR Contact: 01/22/2024
Next Scheduled EDR Contact: 05/06/2024
Data Release Frequency: Varies

FRESNO COUNTY:

CUPA FRESNO: CUPA Resources List

Certified Unified Program Agency. CUPA's are responsible for implementing a unified hazardous materials and hazardous waste management regulatory program. The agency provides oversight of businesses that deal with hazardous materials, operate underground storage tanks or aboveground storage tanks.

Date of Government Version: 06/28/2021
Date Data Arrived at EDR: 12/21/2021
Date Made Active in Reports: 03/03/2022
Number of Days to Update: 72

Source: Dept. of Community Health
Telephone: 559-445-3271
Last EDR Contact: 12/26/2023
Next Scheduled EDR Contact: 04/08/2024
Data Release Frequency: Semi-Annually

GLENN COUNTY:

GOVERNMENT RECORDS SEARCHED / DATA CURRENCY TRACKING

CUPA GLENN: CUPA Facility List
Cupa facility list

Date of Government Version: 01/22/2018
Date Data Arrived at EDR: 01/24/2018
Date Made Active in Reports: 03/14/2018
Number of Days to Update: 49

Source: Glenn County Air Pollution Control District
Telephone: 830-934-6500
Last EDR Contact: 01/11/2024
Next Scheduled EDR Contact: 04/29/2024
Data Release Frequency: No Update Planned

HUMBOLDT COUNTY:

CUPA HUMBOLDT: CUPA Facility List
CUPA facility list.

Date of Government Version: 08/12/2021
Date Data Arrived at EDR: 08/12/2021
Date Made Active in Reports: 11/08/2021
Number of Days to Update: 88

Source: Humboldt County Environmental Health
Telephone: N/A
Last EDR Contact: 02/09/2024
Next Scheduled EDR Contact: 05/27/2024
Data Release Frequency: Semi-Annually

IMPERIAL COUNTY:

CUPA IMPERIAL: CUPA Facility List
Cupa facility list.

Date of Government Version: 10/10/2023
Date Data Arrived at EDR: 10/11/2023
Date Made Active in Reports: 01/04/2024
Number of Days to Update: 85

Source: San Diego Border Field Office
Telephone: 760-339-2777
Last EDR Contact: 01/11/2024
Next Scheduled EDR Contact: 04/29/2024
Data Release Frequency: Varies

INYO COUNTY:

CUPA INYO: CUPA Facility List
Cupa facility list.

Date of Government Version: 04/02/2018
Date Data Arrived at EDR: 04/03/2018
Date Made Active in Reports: 06/14/2018
Number of Days to Update: 72

Source: Inyo County Environmental Health Services
Telephone: 760-878-0238
Last EDR Contact: 02/09/2024
Next Scheduled EDR Contact: 05/27/2024
Data Release Frequency: Varies

KERN COUNTY:

CUPA KERN: CUPA Facility List
A listing of sites included in the Kern County Hazardous Material Business Plan.

Date of Government Version: 10/30/2023
Date Data Arrived at EDR: 11/01/2023
Date Made Active in Reports: 01/23/2024
Number of Days to Update: 83

Source: Kern County Public Health
Telephone: 661-321-3000
Last EDR Contact: 02/12/2024
Next Scheduled EDR Contact: 05/13/2024
Data Release Frequency: Varies

UST KERN: Underground Storage Tank Sites & Tank Listing
Kern County Sites and Tanks Listing.

GOVERNMENT RECORDS SEARCHED / DATA CURRENCY TRACKING

Date of Government Version: 10/30/2023
Date Data Arrived at EDR: 11/01/2023
Date Made Active in Reports: 01/23/2024
Number of Days to Update: 83

Source: Kern County Environment Health Services Department
Telephone: 661-862-8700
Last EDR Contact: 02/12/2024
Next Scheduled EDR Contact: 05/13/2024
Data Release Frequency: Quarterly

KINGS COUNTY:

CUPA KINGS: CUPA Facility List

A listing of sites included in the county's Certified Unified Program Agency database. California's Secretary for Environmental Protection established the unified hazardous materials and hazardous waste regulatory program as required by chapter 6.11 of the California Health and Safety Code. The Unified Program consolidates the administration, permits, inspections, and enforcement activities.

Date of Government Version: 12/03/2020
Date Data Arrived at EDR: 01/26/2021
Date Made Active in Reports: 04/14/2021
Number of Days to Update: 78

Source: Kings County Department of Public Health
Telephone: 559-584-1411
Last EDR Contact: 02/09/2024
Next Scheduled EDR Contact: 05/27/2024
Data Release Frequency: Varies

LAKE COUNTY:

CUPA LAKE: CUPA Facility List

Cupa facility list

Date of Government Version: 10/27/2023
Date Data Arrived at EDR: 11/01/2023
Date Made Active in Reports: 11/21/2023
Number of Days to Update: 20

Source: Lake County Environmental Health
Telephone: 707-263-1164
Last EDR Contact: 01/09/2024
Next Scheduled EDR Contact: 04/22/2024
Data Release Frequency: Varies

LASSEN COUNTY:

CUPA LASSEN: CUPA Facility List

Cupa facility list

Date of Government Version: 07/31/2020
Date Data Arrived at EDR: 08/21/2020
Date Made Active in Reports: 11/09/2020
Number of Days to Update: 80

Source: Lassen County Environmental Health
Telephone: 530-251-8528
Last EDR Contact: 01/11/2024
Next Scheduled EDR Contact: 04/29/2024
Data Release Frequency: Varies

LOS ANGELES COUNTY:

AOCONCERN: Key Areas of Concerns in Los Angeles County

San Gabriel Valley areas where VOC contamination is at or above the MCL as designated by region 9 EPA office. Date of Government Version: 3/30/2009 Exide Site area is a cleanup plan of lead-impacted soil surrounding the former Exide Facility as designated by the DTSC. Date of Government Version: 7/17/2017

Date of Government Version: 03/30/2009
Date Data Arrived at EDR: 03/31/2009
Date Made Active in Reports: 10/23/2009
Number of Days to Update: 206

Source: N/A
Telephone: N/A
Last EDR Contact: 12/05/2023
Next Scheduled EDR Contact: 03/25/2024
Data Release Frequency: No Update Planned

GOVERNMENT RECORDS SEARCHED / DATA CURRENCY TRACKING

HMS LOS ANGELES: HMS: Street Number List

Industrial Waste and Underground Storage Tank Sites.

Date of Government Version: 10/01/2023
Date Data Arrived at EDR: 10/06/2023
Date Made Active in Reports: 12/27/2023
Number of Days to Update: 82

Source: Department of Public Works
Telephone: 626-458-3517
Last EDR Contact: 01/11/2024
Next Scheduled EDR Contact: 04/15/2024
Data Release Frequency: Semi-Annually

LF LOS ANGELES: List of Solid Waste Facilities Solid Waste Facilities in Los Angeles County.

Date of Government Version: 10/09/2023
Date Data Arrived at EDR: 10/09/2023
Date Made Active in Reports: 12/27/2023
Number of Days to Update: 79

Source: La County Department of Public Works
Telephone: 818-458-5185
Last EDR Contact: 01/10/2024
Next Scheduled EDR Contact: 04/22/2024
Data Release Frequency: Varies

LF LOS ANGELES CITY: City of Los Angeles Landfills

Landfills owned and maintained by the City of Los Angeles.

Date of Government Version: 12/31/2022
Date Data Arrived at EDR: 01/12/2023
Date Made Active in Reports: 03/29/2023
Number of Days to Update: 76

Source: Engineering & Construction Division
Telephone: 213-473-7869
Last EDR Contact: 01/04/2024
Next Scheduled EDR Contact: 04/22/2024
Data Release Frequency: Varies

LOS ANGELES AST: Active & Inactive AST Inventory

A listing of active & inactive above ground petroleum storage tank site locations, located in the City of Los Angeles.

Date of Government Version: 06/01/2019
Date Data Arrived at EDR: 06/25/2019
Date Made Active in Reports: 08/22/2019
Number of Days to Update: 58

Source: Los Angeles Fire Department
Telephone: 213-978-3800
Last EDR Contact: 12/13/2023
Next Scheduled EDR Contact: 04/01/2024
Data Release Frequency: Varies

LOS ANGELES CO LF METHANE: Methane Producing Landfills

This data was created on April 30, 2012 to represent known disposal sites in Los Angeles County that may produce and emanate methane gas. The shapefile contains disposal sites within Los Angeles County that once accepted degradable refuse material. Information used to create this data was extracted from a landfill survey performed by County Engineers (Major Waste System Map, 1973) as well as historical records from CalRecycle, Regional Water Quality Control Board, and Los Angeles County Department of Public Health

Date of Government Version: 04/13/2023
Date Data Arrived at EDR: 07/13/2023
Date Made Active in Reports: 09/27/2023
Number of Days to Update: 76

Source: Los Angeles County Department of Public Works
Telephone: 626-458-6973
Last EDR Contact: 01/11/2024
Next Scheduled EDR Contact: 04/22/2024
Data Release Frequency: No Update Planned

LOS ANGELES HM: Active & Inactive Hazardous Materials Inventory

A listing of active & inactive hazardous materials facility locations, located in the City of Los Angeles.

Date of Government Version: 12/01/2023
Date Data Arrived at EDR: 12/13/2023
Date Made Active in Reports: 12/14/2023
Number of Days to Update: 1

Source: Los Angeles Fire Department
Telephone: 213-978-3800
Last EDR Contact: 12/13/2023
Next Scheduled EDR Contact: 04/01/2024
Data Release Frequency: Varies

GOVERNMENT RECORDS SEARCHED / DATA CURRENCY TRACKING

LOS ANGELES UST: Active & Inactive UST Inventory

A listing of active & inactive underground storage tank site locations and underground storage tank historical sites, located in the City of Los Angeles.

Date of Government Version: 09/01/2023	Source: Los Angeles Fire Department
Date Data Arrived at EDR: 09/20/2023	Telephone: 213-978-3800
Date Made Active in Reports: 12/08/2023	Last EDR Contact: 12/13/2023
Number of Days to Update: 79	Next Scheduled EDR Contact: 04/01/2024
	Data Release Frequency: Varies

SITE MIT LOS ANGELES: Site Mitigation List

Industrial sites that have had some sort of spill or complaint.

Date of Government Version: 07/11/2023	Source: Community Health Services
Date Data Arrived at EDR: 10/17/2023	Telephone: 323-890-7806
Date Made Active in Reports: 01/09/2024	Last EDR Contact: 01/19/2024
Number of Days to Update: 84	Next Scheduled EDR Contact: 04/29/2024
	Data Release Frequency: Annually

UST EL SEGUNDO: City of El Segundo Underground Storage Tank

Underground storage tank sites located in El Segundo city.

Date of Government Version: 01/21/2017	Source: City of El Segundo Fire Department
Date Data Arrived at EDR: 04/19/2017	Telephone: 310-524-2236
Date Made Active in Reports: 05/10/2017	Last EDR Contact: 01/04/2024
Number of Days to Update: 21	Next Scheduled EDR Contact: 04/22/2024
	Data Release Frequency: No Update Planned

UST LONG BEACH: City of Long Beach Underground Storage Tank

Underground storage tank sites located in the city of Long Beach.

Date of Government Version: 04/22/2019	Source: City of Long Beach Fire Department
Date Data Arrived at EDR: 04/23/2019	Telephone: 562-570-2563
Date Made Active in Reports: 06/27/2019	Last EDR Contact: 01/11/2024
Number of Days to Update: 65	Next Scheduled EDR Contact: 04/29/2024
	Data Release Frequency: Varies

UST TORRANCE: City of Torrance Underground Storage Tank

Underground storage tank sites located in the city of Torrance.

Date of Government Version: 04/12/2023	Source: City of Torrance Fire Department
Date Data Arrived at EDR: 05/02/2023	Telephone: 310-618-2973
Date Made Active in Reports: 06/13/2023	Last EDR Contact: 01/11/2024
Number of Days to Update: 42	Next Scheduled EDR Contact: 04/29/2024
	Data Release Frequency: Semi-Annually

MADERA COUNTY:

CUPA MADERA: CUPA Facility List

A listing of sites included in the county's Certified Unified Program Agency database. California's Secretary for Environmental Protection established the unified hazardous materials and hazardous waste regulatory program as required by chapter 6.11 of the California Health and Safety Code. The Unified Program consolidates the administration, permits, inspections, and enforcement activities.

Date of Government Version: 08/10/2020	Source: Madera County Environmental Health
Date Data Arrived at EDR: 08/12/2020	Telephone: 559-675-7823
Date Made Active in Reports: 10/23/2020	Last EDR Contact: 02/09/2024
Number of Days to Update: 72	Next Scheduled EDR Contact: 05/27/2024
	Data Release Frequency: Varies

MARIN COUNTY:

GOVERNMENT RECORDS SEARCHED / DATA CURRENCY TRACKING

UST MARIN: Underground Storage Tank Sites
Currently permitted USTs in Marin County.

Date of Government Version: 09/26/2018
Date Data Arrived at EDR: 10/04/2018
Date Made Active in Reports: 11/02/2018
Number of Days to Update: 29

Source: Public Works Department Waste Management
Telephone: 415-473-6647
Last EDR Contact: 12/18/2023
Next Scheduled EDR Contact: 04/08/2024
Data Release Frequency: Semi-Annually

MENDOCINO COUNTY:

UST MENDOCINO: Mendocino County UST Database
A listing of underground storage tank locations in Mendocino County.

Date of Government Version: 09/22/2021
Date Data Arrived at EDR: 11/18/2021
Date Made Active in Reports: 11/22/2021
Number of Days to Update: 4

Source: Department of Public Health
Telephone: 707-463-4466
Last EDR Contact: 02/20/2024
Next Scheduled EDR Contact: 06/03/2024
Data Release Frequency: Annually

MERCED COUNTY:

CUPA MERCED: CUPA Facility List
CUPA facility list.

Date of Government Version: 11/15/2023
Date Data Arrived at EDR: 11/20/2023
Date Made Active in Reports: 02/15/2024
Number of Days to Update: 87

Source: Merced County Environmental Health
Telephone: 209-381-1094
Last EDR Contact: 02/12/2024
Next Scheduled EDR Contact: 05/27/2024
Data Release Frequency: Varies

MONO COUNTY:

CUPA MONO: CUPA Facility List
CUPA Facility List

Date of Government Version: 02/22/2021
Date Data Arrived at EDR: 03/02/2021
Date Made Active in Reports: 05/19/2021
Number of Days to Update: 78

Source: Mono County Health Department
Telephone: 760-932-5580
Last EDR Contact: 02/16/2024
Next Scheduled EDR Contact: 06/03/2024
Data Release Frequency: Varies

MONTEREY COUNTY:

CUPA MONTEREY: CUPA Facility Listing
CUPA Program listing from the Environmental Health Division.

Date of Government Version: 10/04/2021
Date Data Arrived at EDR: 10/06/2021
Date Made Active in Reports: 12/29/2021
Number of Days to Update: 84

Source: Monterey County Health Department
Telephone: 831-796-1297
Last EDR Contact: 01/22/2024
Next Scheduled EDR Contact: 04/08/2024
Data Release Frequency: Varies

NAPA COUNTY:

GOVERNMENT RECORDS SEARCHED / DATA CURRENCY TRACKING

LUST NAPA: Sites With Reported Contamination

A listing of leaking underground storage tank sites located in Napa county.

Date of Government Version: 01/09/2017
Date Data Arrived at EDR: 01/11/2017
Date Made Active in Reports: 03/02/2017
Number of Days to Update: 50

Source: Napa County Department of Environmental Management
Telephone: 707-253-4269
Last EDR Contact: 02/16/2024
Next Scheduled EDR Contact: 06/03/2024
Data Release Frequency: No Update Planned

UST NAPA: Closed and Operating Underground Storage Tank Sites

Underground storage tank sites located in Napa county.

Date of Government Version: 09/05/2019
Date Data Arrived at EDR: 09/09/2019
Date Made Active in Reports: 10/31/2019
Number of Days to Update: 52

Source: Napa County Department of Environmental Management
Telephone: 707-253-4269
Last EDR Contact: 02/16/2024
Next Scheduled EDR Contact: 06/03/2024
Data Release Frequency: No Update Planned

NEVADA COUNTY:

CUPA NEVADA: CUPA Facility List

CUPA facility list.

Date of Government Version: 10/31/2023
Date Data Arrived at EDR: 11/03/2023
Date Made Active in Reports: 01/23/2024
Number of Days to Update: 81

Source: Community Development Agency
Telephone: 530-265-1467
Last EDR Contact: 01/22/2024
Next Scheduled EDR Contact: 05/06/2024
Data Release Frequency: Varies

ORANGE COUNTY:

IND_SITE ORANGE: List of Industrial Site Cleanups

Petroleum and non-petroleum spills.

Date of Government Version: 10/10/2023
Date Data Arrived at EDR: 11/01/2023
Date Made Active in Reports: 01/23/2024
Number of Days to Update: 83

Source: Health Care Agency
Telephone: 714-834-3446
Last EDR Contact: 02/02/2024
Next Scheduled EDR Contact: 05/13/2024
Data Release Frequency: Annually

LUST ORANGE: List of Underground Storage Tank Cleanups

Orange County Underground Storage Tank Cleanups (LUST).

Date of Government Version: 10/10/2023
Date Data Arrived at EDR: 11/01/2023
Date Made Active in Reports: 01/23/2024
Number of Days to Update: 83

Source: Health Care Agency
Telephone: 714-834-3446
Last EDR Contact: 02/02/2024
Next Scheduled EDR Contact: 05/13/2024
Data Release Frequency: Quarterly

UST ORANGE: List of Underground Storage Tank Facilities

Orange County Underground Storage Tank Facilities (UST).

Date of Government Version: 10/10/2023
Date Data Arrived at EDR: 11/01/2023
Date Made Active in Reports: 01/23/2024
Number of Days to Update: 83

Source: Health Care Agency
Telephone: 714-834-3446
Last EDR Contact: 02/02/2024
Next Scheduled EDR Contact: 05/13/2024
Data Release Frequency: Quarterly

PLACER COUNTY:

GOVERNMENT RECORDS SEARCHED / DATA CURRENCY TRACKING

MS PLACER: Master List of Facilities

List includes aboveground tanks, underground tanks and cleanup sites.

Date of Government Version: 11/09/2023
Date Data Arrived at EDR: 11/09/2023
Date Made Active in Reports: 11/21/2023
Number of Days to Update: 12

Source: Placer County Health and Human Services
Telephone: 530-745-2363
Last EDR Contact: 02/26/2024
Next Scheduled EDR Contact: 06/10/2024
Data Release Frequency: Semi-Annually

PLUMAS COUNTY:

CUPA PLUMAS: CUPA Facility List

Plumas County CUPA Program facilities.

Date of Government Version: 03/31/2019
Date Data Arrived at EDR: 04/23/2019
Date Made Active in Reports: 06/26/2019
Number of Days to Update: 64

Source: Plumas County Environmental Health
Telephone: 530-283-6355
Last EDR Contact: 01/11/2024
Next Scheduled EDR Contact: 04/29/2024
Data Release Frequency: Varies

RIVERSIDE COUNTY:

LUST RIVERSIDE: Listing of Underground Tank Cleanup Sites

Riverside County Underground Storage Tank Cleanup Sites (LUST).

Date of Government Version: 09/29/2023
Date Data Arrived at EDR: 10/04/2023
Date Made Active in Reports: 12/27/2023
Number of Days to Update: 84

Source: Department of Environmental Health
Telephone: 951-358-5055
Last EDR Contact: 12/05/2023
Next Scheduled EDR Contact: 03/25/2024
Data Release Frequency: Quarterly

UST RIVERSIDE: Underground Storage Tank Tank List

Underground storage tank sites located in Riverside county.

Date of Government Version: 09/29/2023
Date Data Arrived at EDR: 10/04/2023
Date Made Active in Reports: 12/27/2023
Number of Days to Update: 84

Source: Department of Environmental Health
Telephone: 951-358-5055
Last EDR Contact: 12/05/2023
Next Scheduled EDR Contact: 03/25/2024
Data Release Frequency: Quarterly

SACRAMENTO COUNTY:

CS SACRAMENTO: Toxic Site Clean-Up List

List of sites where unauthorized releases of potentially hazardous materials have occurred.

Date of Government Version: 11/07/2022
Date Data Arrived at EDR: 12/21/2022
Date Made Active in Reports: 03/16/2023
Number of Days to Update: 85

Source: Sacramento County Environmental Management
Telephone: 916-875-8406
Last EDR Contact: 12/18/2023
Next Scheduled EDR Contact: 04/08/2024
Data Release Frequency: Quarterly

ML SACRAMENTO: Master Hazardous Materials Facility List

Any business that has hazardous materials on site - hazardous material storage sites, underground storage tanks, waste generators.

Date of Government Version: 11/07/2022
Date Data Arrived at EDR: 12/09/2022
Date Made Active in Reports: 03/01/2023
Number of Days to Update: 82

Source: Sacramento County Environmental Management
Telephone: 916-875-8406
Last EDR Contact: 12/18/2023
Next Scheduled EDR Contact: 04/08/2024
Data Release Frequency: Quarterly

SAN BENITO COUNTY:

GOVERNMENT RECORDS SEARCHED / DATA CURRENCY TRACKING

CUPA SAN BENITO: CUPA Facility List Cupa facility list

Date of Government Version: 01/17/2024
Date Data Arrived at EDR: 01/18/2024
Date Made Active in Reports: 01/26/2024
Number of Days to Update: 8

Source: San Benito County Environmental Health
Telephone: N/A
Last EDR Contact: 01/11/2024
Next Scheduled EDR Contact: 05/13/2024
Data Release Frequency: Varies

SAN BERNARDINO COUNTY:

PERMITS SAN BERNARDINO: Hazardous Material Permits

This listing includes underground storage tanks, medical waste handlers/generators, hazardous materials handlers, hazardous waste generators, and waste oil generators/handlers.

Date of Government Version: 11/08/2023
Date Data Arrived at EDR: 11/09/2023
Date Made Active in Reports: 02/07/2024
Number of Days to Update: 90

Source: San Bernardino County Fire Department Hazardous Materials Division
Telephone: 909-387-3041
Last EDR Contact: 01/29/2024
Next Scheduled EDR Contact: 05/12/2024
Data Release Frequency: Quarterly

SAN DIEGO COUNTY:

HMMD SAN DIEGO: Hazardous Materials Management Division Database

The database includes: HE58 - This report contains the business name, site address, business phone number, establishment 'H' permit number, type of permit, and the business status. HE17 - In addition to providing the same information provided in the HE58 listing, HE17 provides inspection dates, violations received by the establishment, hazardous waste generated, the quantity, method of storage, treatment/disposal of waste and the hauler, and information on underground storage tanks. Unauthorized Release List - Includes a summary of environmental contamination cases in San Diego County (underground tank cases, non-tank cases, groundwater contamination, and soil contamination are included.)

Date of Government Version: 11/27/2023
Date Data Arrived at EDR: 11/27/2023
Date Made Active in Reports: 02/16/2024
Number of Days to Update: 81

Source: Hazardous Materials Management Division
Telephone: 619-338-2268
Last EDR Contact: 02/27/2024
Next Scheduled EDR Contact: 06/10/2024
Data Release Frequency: Quarterly

LF SAN DIEGO: Solid Waste Facilities San Diego County Solid Waste Facilities.

Date of Government Version: 04/04/2023
Date Data Arrived at EDR: 04/05/2023
Date Made Active in Reports: 06/27/2023
Number of Days to Update: 83

Source: Department of Health Services
Telephone: 619-338-2209
Last EDR Contact: 01/11/2024
Next Scheduled EDR Contact: 04/29/2024
Data Release Frequency: Varies

SAN DIEGO CO LOP: Local Oversight Program Listing

A listing of all LOP release sites that are or were under the County of San Diego's jurisdiction. Included are closed or transferred cases, open cases, and cases that did not have a case type indicated. The cases without a case type are mostly complaints; however, some of them could be LOP cases.

Date of Government Version: 07/22/2021
Date Data Arrived at EDR: 10/19/2021
Date Made Active in Reports: 01/13/2022
Number of Days to Update: 86

Source: Department of Environmental Health
Telephone: 858-505-6874
Last EDR Contact: 01/11/2024
Next Scheduled EDR Contact: 04/29/2024
Data Release Frequency: Varies

GOVERNMENT RECORDS SEARCHED / DATA CURRENCY TRACKING

SAN DIEGO CO SAM: Environmental Case Listing

The listing contains all underground tank release cases and projects pertaining to properties contaminated with hazardous substances that are actively under review by the Site Assessment and Mitigation Program.

Date of Government Version: 03/23/2010	Source: San Diego County Department of Environmental Health
Date Data Arrived at EDR: 06/15/2010	Telephone: 619-338-2371
Date Made Active in Reports: 07/09/2010	Last EDR Contact: 02/23/2024
Number of Days to Update: 24	Next Scheduled EDR Contact: 06/10/2024
	Data Release Frequency: No Update Planned

SAN FRANCISCO COUNTY:

CUPA SAN FRANCISCO CO: CUPA Facility Listing

Cupa facilities

Date of Government Version: 10/30/2023	Source: San Francisco County Department of Environmental Health
Date Data Arrived at EDR: 11/01/2023	Telephone: 415-252-3896
Date Made Active in Reports: 01/23/2024	Last EDR Contact: 01/29/2024
Number of Days to Update: 83	Next Scheduled EDR Contact: 05/13/2024
	Data Release Frequency: Varies

LUST SAN FRANCISCO: Local Oversight Facilities

A listing of leaking underground storage tank sites located in San Francisco county.

Date of Government Version: 09/19/2008	Source: Department Of Public Health San Francisco County
Date Data Arrived at EDR: 09/19/2008	Telephone: 415-252-3920
Date Made Active in Reports: 09/29/2008	Last EDR Contact: 01/29/2024
Number of Days to Update: 10	Next Scheduled EDR Contact: 05/13/2024
	Data Release Frequency: No Update Planned

UST SAN FRANCISCO: Underground Storage Tank Information

Underground storage tank sites located in San Francisco county.

Date of Government Version: 10/30/2023	Source: Department of Public Health
Date Data Arrived at EDR: 11/01/2023	Telephone: 415-252-3920
Date Made Active in Reports: 01/23/2024	Last EDR Contact: 01/29/2024
Number of Days to Update: 83	Next Scheduled EDR Contact: 05/13/2024
	Data Release Frequency: Quarterly

SAN FRANCISCO COUNTY:

SAN FRANCISCO MAHER: Maher Ordinance Property Listing

a listing of properties that fall within a Maher Ordinance, for all of San Francisco

Date of Government Version: 10/15/2023	Source: San Francisco Planning
Date Data Arrived at EDR: 10/17/2023	Telephone: 628-652-7483
Date Made Active in Reports: 01/11/2024	Last EDR Contact: 01/18/2024
Number of Days to Update: 86	Next Scheduled EDR Contact: 04/29/2024
	Data Release Frequency: Varies

SAN JOAQUIN COUNTY:

UST SAN JOAQUIN: San Joaquin Co. UST

A listing of underground storage tank locations in San Joaquin county.

Date of Government Version: 06/22/2018	Source: Environmental Health Department
Date Data Arrived at EDR: 06/26/2018	Telephone: N/A
Date Made Active in Reports: 07/11/2018	Last EDR Contact: 12/05/2023
Number of Days to Update: 15	Next Scheduled EDR Contact: 03/25/2024
	Data Release Frequency: Semi-Annually

SAN LUIS OBISPO COUNTY:

GOVERNMENT RECORDS SEARCHED / DATA CURRENCY TRACKING

CUPA SAN LUIS OBISPO: CUPA Facility List Cupa Facility List.

Date of Government Version: 11/08/2023
Date Data Arrived at EDR: 11/09/2023
Date Made Active in Reports: 02/07/2024
Number of Days to Update: 90

Source: San Luis Obispo County Public Health Department
Telephone: 805-781-5596
Last EDR Contact: 02/12/2024
Next Scheduled EDR Contact: 05/27/2024
Data Release Frequency: Varies

SAN MATEO COUNTY:

BI SAN MATEO: Business Inventory

List includes Hazardous Materials Business Plan, hazardous waste generators, and underground storage tanks.

Date of Government Version: 02/20/2020
Date Data Arrived at EDR: 02/20/2020
Date Made Active in Reports: 04/24/2020
Number of Days to Update: 64

Source: San Mateo County Environmental Health Services Division
Telephone: 650-363-1921
Last EDR Contact: 12/07/2023
Next Scheduled EDR Contact: 03/18/2024
Data Release Frequency: Annually

LUST SAN MATEO: Fuel Leak List

A listing of leaking underground storage tank sites located in San Mateo county.

Date of Government Version: 03/29/2019
Date Data Arrived at EDR: 03/29/2019
Date Made Active in Reports: 05/29/2019
Number of Days to Update: 61

Source: San Mateo County Environmental Health Services Division
Telephone: 650-363-1921
Last EDR Contact: 11/28/2023
Next Scheduled EDR Contact: 03/18/2024
Data Release Frequency: Semi-Annually

SANTA BARBARA COUNTY:

CUPA SANTA BARBARA: CUPA Facility Listing

CUPA Program Listing from the Environmental Health Services division.

Date of Government Version: 09/08/2011
Date Data Arrived at EDR: 09/09/2011
Date Made Active in Reports: 10/07/2011
Number of Days to Update: 28

Source: Santa Barbara County Public Health Department
Telephone: 805-686-8167
Last EDR Contact: 02/09/2024
Next Scheduled EDR Contact: 05/27/2024
Data Release Frequency: No Update Planned

SANTA CLARA COUNTY:

CUPA SANTA CLARA: Cupa Facility List

Cupa facility list

Date of Government Version: 11/07/2023
Date Data Arrived at EDR: 11/08/2023
Date Made Active in Reports: 11/16/2023
Number of Days to Update: 8

Source: Department of Environmental Health
Telephone: 408-918-1973
Last EDR Contact: 02/12/2024
Next Scheduled EDR Contact: 05/27/2024
Data Release Frequency: Varies

HIST LUST SANTA CLARA: HIST LUST - Fuel Leak Site Activity Report

A listing of open and closed leaking underground storage tanks. This listing is no longer updated by the county. Leaking underground storage tanks are now handled by the Department of Environmental Health.

Date of Government Version: 03/29/2005
Date Data Arrived at EDR: 03/30/2005
Date Made Active in Reports: 04/21/2005
Number of Days to Update: 22

Source: Santa Clara Valley Water District
Telephone: 408-265-2600
Last EDR Contact: 03/23/2009
Next Scheduled EDR Contact: 06/22/2009
Data Release Frequency: No Update Planned

GOVERNMENT RECORDS SEARCHED / DATA CURRENCY TRACKING

LUST SANTA CLARA: LOP Listing

A listing of leaking underground storage tanks located in Santa Clara county.

Date of Government Version: 03/03/2014
Date Data Arrived at EDR: 03/05/2014
Date Made Active in Reports: 03/18/2014
Number of Days to Update: 13

Source: Department of Environmental Health
Telephone: 408-918-3417
Last EDR Contact: 02/16/2024
Next Scheduled EDR Contact: 06/03/2024
Data Release Frequency: No Update Planned

SANTA CRUZ COUNTY:

CUPA SANTA CRUZ: CUPA Facility List CUPA facility listing.

Date of Government Version: 01/21/2017
Date Data Arrived at EDR: 02/22/2017
Date Made Active in Reports: 05/23/2017
Number of Days to Update: 90

Source: Santa Cruz County Environmental Health
Telephone: 831-464-2761
Last EDR Contact: 02/09/2024
Next Scheduled EDR Contact: 05/27/2024
Data Release Frequency: Varies

SHASTA COUNTY:

CUPA SHASTA: CUPA Facility List Cupa Facility List.

Date of Government Version: 06/15/2017
Date Data Arrived at EDR: 06/19/2017
Date Made Active in Reports: 08/09/2017
Number of Days to Update: 51

Source: Shasta County Department of Resource Management
Telephone: 530-225-5789
Last EDR Contact: 02/09/2024
Next Scheduled EDR Contact: 05/27/2024
Data Release Frequency: Varies

SOLANO COUNTY:

LUST SOLANO: Leaking Underground Storage Tanks

A listing of leaking underground storage tank sites located in Solano county.

Date of Government Version: 06/04/2019
Date Data Arrived at EDR: 06/06/2019
Date Made Active in Reports: 08/13/2019
Number of Days to Update: 68

Source: Solano County Department of Environmental Management
Telephone: 707-784-6770
Last EDR Contact: 02/23/2024
Next Scheduled EDR Contact: 06/10/2024
Data Release Frequency: Quarterly

UST SOLANO: Underground Storage Tanks

Underground storage tank sites located in Solano county.

Date of Government Version: 09/15/2021
Date Data Arrived at EDR: 09/16/2021
Date Made Active in Reports: 12/09/2021
Number of Days to Update: 84

Source: Solano County Department of Environmental Management
Telephone: 707-784-6770
Last EDR Contact: 02/23/2024
Next Scheduled EDR Contact: 06/10/2024
Data Release Frequency: Quarterly

SONOMA COUNTY:

CUPA SONOMA: Cupa Facility List Cupa Facility list

GOVERNMENT RECORDS SEARCHED / DATA CURRENCY TRACKING

Date of Government Version: 07/02/2021
Date Data Arrived at EDR: 07/06/2021
Date Made Active in Reports: 07/14/2021
Number of Days to Update: 8

Source: County of Sonoma Fire & Emergency Services Department
Telephone: 707-565-1174
Last EDR Contact: 12/12/2023
Next Scheduled EDR Contact: 04/01/2024
Data Release Frequency: Varies

LUST SONOMA: Leaking Underground Storage Tank Sites

A listing of leaking underground storage tank sites located in Sonoma county.

Date of Government Version: 06/30/2021
Date Data Arrived at EDR: 06/30/2021
Date Made Active in Reports: 09/24/2021
Number of Days to Update: 86

Source: Department of Health Services
Telephone: 707-565-6565
Last EDR Contact: 12/12/2023
Next Scheduled EDR Contact: 04/01/2024
Data Release Frequency: Quarterly

STANISLAUS COUNTY:

CUPA STANISLAUS: CUPA Facility List

Cupa facility list

Date of Government Version: 02/08/2022
Date Data Arrived at EDR: 02/10/2022
Date Made Active in Reports: 05/04/2022
Number of Days to Update: 83

Source: Stanislaus County Department of Environmental Protection
Telephone: 209-525-6751
Last EDR Contact: 01/04/2024
Next Scheduled EDR Contact: 04/22/2024
Data Release Frequency: Varies

SUTTER COUNTY:

UST SUTTER: Underground Storage Tanks

Underground storage tank sites located in Sutter county.

Date of Government Version: 08/03/2023
Date Data Arrived at EDR: 08/24/2023
Date Made Active in Reports: 09/12/2023
Number of Days to Update: 19

Source: Sutter County Environmental Health Services
Telephone: 530-822-7500
Last EDR Contact: 02/26/2024
Next Scheduled EDR Contact: 06/10/2024
Data Release Frequency: Semi-Annually

TEHAMA COUNTY:

CUPA TEHAMA: CUPA Facility List

Cupa facilities

Date of Government Version: 12/05/2023
Date Data Arrived at EDR: 02/01/2024
Date Made Active in Reports: 02/28/2024
Number of Days to Update: 27

Source: Tehama County Department of Environmental Health
Telephone: 530-527-8020
Last EDR Contact: 01/29/2024
Next Scheduled EDR Contact: 05/13/2024
Data Release Frequency: Varies

TRINITY COUNTY:

CUPA TRINITY: CUPA Facility List

Cupa facility list

Date of Government Version: 10/10/2023
Date Data Arrived at EDR: 10/11/2023
Date Made Active in Reports: 01/04/2024
Number of Days to Update: 85

Source: Department of Toxic Substances Control
Telephone: 760-352-0381
Last EDR Contact: 01/11/2024
Next Scheduled EDR Contact: 04/29/2024
Data Release Frequency: Varies

TULARE COUNTY:

GOVERNMENT RECORDS SEARCHED / DATA CURRENCY TRACKING

CUPA TULARE: CUPA Facility List Cupa program facilities

Date of Government Version: 10/07/2022
Date Data Arrived at EDR: 10/07/2022
Date Made Active in Reports: 12/21/2022
Number of Days to Update: 75

Source: Tulare County Environmental Health Services Division
Telephone: 559-624-7400
Last EDR Contact: 01/29/2024
Next Scheduled EDR Contact: 05/13/2024
Data Release Frequency: Varies

TUOLUMNE COUNTY:

CUPA TUOLUMNE: CUPA Facility List Cupa facility list

Date of Government Version: 04/23/2018
Date Data Arrived at EDR: 04/25/2018
Date Made Active in Reports: 06/25/2018
Number of Days to Update: 61

Source: Divison of Environmental Health
Telephone: 209-533-5633
Last EDR Contact: 01/11/2024
Next Scheduled EDR Contact: 04/29/2024
Data Release Frequency: Varies

VENTURA COUNTY:

BWT VENTURA: Business Plan, Hazardous Waste Producers, and Operating Underground Tanks

The BWT list indicates by site address whether the Environmental Health Division has Business Plan (B), Waste Producer (W), and/or Underground Tank (T) information.

Date of Government Version: 09/26/2023
Date Data Arrived at EDR: 10/20/2023
Date Made Active in Reports: 01/11/2024
Number of Days to Update: 83

Source: Ventura County Environmental Health Division
Telephone: 805-654-2813
Last EDR Contact: 01/16/2024
Next Scheduled EDR Contact: 04/29/2024
Data Release Frequency: Quarterly

LF VENTURA: Inventory of Illegal Abandoned and Inactive Sites

Ventura County Inventory of Closed, Illegal Abandoned, and Inactive Sites.

Date of Government Version: 12/01/2011
Date Data Arrived at EDR: 12/01/2011
Date Made Active in Reports: 01/19/2012
Number of Days to Update: 49

Source: Environmental Health Division
Telephone: 805-654-2813
Last EDR Contact: 12/18/2023
Next Scheduled EDR Contact: 04/08/2024
Data Release Frequency: No Update Planned

LUST VENTURA: Listing of Underground Tank Cleanup Sites

Ventura County Underground Storage Tank Cleanup Sites (LUST).

Date of Government Version: 05/29/2008
Date Data Arrived at EDR: 06/24/2008
Date Made Active in Reports: 07/31/2008
Number of Days to Update: 37

Source: Environmental Health Division
Telephone: 805-654-2813
Last EDR Contact: 02/02/2024
Next Scheduled EDR Contact: 05/20/2024
Data Release Frequency: No Update Planned

MED WASTE VENTURA: Medical Waste Program List

To protect public health and safety and the environment from potential exposure to disease causing agents, the Environmental Health Division Medical Waste Program regulates the generation, handling, storage, treatment and disposal of medical waste throughout the County.

Date of Government Version: 09/26/2023
Date Data Arrived at EDR: 10/24/2023
Date Made Active in Reports: 01/11/2024
Number of Days to Update: 79

Source: Ventura County Resource Management Agency
Telephone: 805-654-2813
Last EDR Contact: 01/16/2024
Next Scheduled EDR Contact: 04/29/2024
Data Release Frequency: Quarterly

GOVERNMENT RECORDS SEARCHED / DATA CURRENCY TRACKING

UST VENTURA: Underground Tank Closed Sites List

Ventura County Operating Underground Storage Tank Sites (UST)/Underground Tank Closed Sites List.

Date of Government Version: 11/28/2023	Source: Environmental Health Division
Date Data Arrived at EDR: 11/29/2023	Telephone: 805-654-2813
Date Made Active in Reports: 02/26/2024	Last EDR Contact: 11/29/2023
Number of Days to Update: 89	Next Scheduled EDR Contact: 03/18/2024
	Data Release Frequency: Quarterly

YOLO COUNTY:

UST YOLO: Underground Storage Tank Comprehensive Facility Report

Underground storage tank sites located in Yolo county.

Date of Government Version: 09/21/2023	Source: Yolo County Department of Health
Date Data Arrived at EDR: 10/04/2023	Telephone: 530-666-8646
Date Made Active in Reports: 12/27/2023	Last EDR Contact: 12/18/2023
Number of Days to Update: 84	Next Scheduled EDR Contact: 04/08/2024
	Data Release Frequency: Annually

YUBA COUNTY:

CUPA YUBA: CUPA Facility List

CUPA facility listing for Yuba County.

Date of Government Version: 10/30/2023	Source: Yuba County Environmental Health Department
Date Data Arrived at EDR: 11/03/2023	Telephone: 530-749-7523
Date Made Active in Reports: 01/23/2024	Last EDR Contact: 01/22/2024
Number of Days to Update: 81	Next Scheduled EDR Contact: 05/06/2024
	Data Release Frequency: Varies

OTHER DATABASE(S)

Depending on the geographic area covered by this report, the data provided in these specialty databases may or may not be complete. For example, the existence of wetlands information data in a specific report does not mean that all wetlands in the area covered by the report are included. Moreover, the absence of any reported wetlands information does not necessarily mean that wetlands do not exist in the area covered by the report.

CT MANIFEST: Hazardous Waste Manifest Data

Facility and manifest data. Manifest is a document that lists and tracks hazardous waste from the generator through transporters to a tsd facility.

Date of Government Version: 11/06/2023	Source: Department of Energy & Environmental Protection
Date Data Arrived at EDR: 11/07/2023	Telephone: 860-424-3375
Date Made Active in Reports: 01/31/2024	Last EDR Contact: 02/06/2024
Number of Days to Update: 85	Next Scheduled EDR Contact: 05/20/2024
	Data Release Frequency: No Update Planned

NJ MANIFEST: Manifest Information

Hazardous waste manifest information.

Date of Government Version: 12/31/2018	Source: Department of Environmental Protection
Date Data Arrived at EDR: 04/10/2019	Telephone: N/A
Date Made Active in Reports: 05/16/2019	Last EDR Contact: 12/27/2023
Number of Days to Update: 36	Next Scheduled EDR Contact: 04/15/2024
	Data Release Frequency: Annually

GOVERNMENT RECORDS SEARCHED / DATA CURRENCY TRACKING

NY MANIFEST: Facility and Manifest Data

Manifest is a document that lists and tracks hazardous waste from the generator through transporters to a TSD facility.

Date of Government Version: 12/31/2019
Date Data Arrived at EDR: 11/30/2023
Date Made Active in Reports: 12/01/2023
Number of Days to Update: 1

Source: Department of Environmental Conservation
Telephone: 518-402-8651
Last EDR Contact: 01/26/2024
Next Scheduled EDR Contact: 05/06/2024
Data Release Frequency: Quarterly

PA MANIFEST: Manifest Information

Hazardous waste manifest information.

Date of Government Version: 06/30/2018
Date Data Arrived at EDR: 07/19/2019
Date Made Active in Reports: 09/10/2019
Number of Days to Update: 53

Source: Department of Environmental Protection
Telephone: 717-783-8990
Last EDR Contact: 01/05/2024
Next Scheduled EDR Contact: 04/22/2024
Data Release Frequency: Annually

RI MANIFEST: Manifest information

Hazardous waste manifest information

Date of Government Version: 12/31/2018
Date Data Arrived at EDR: 11/30/2021
Date Made Active in Reports: 02/18/2022
Number of Days to Update: 80

Source: Department of Environmental Management
Telephone: 401-222-2797
Last EDR Contact: 02/12/2024
Next Scheduled EDR Contact: 05/27/2024
Data Release Frequency: Annually

WI MANIFEST: Manifest Information

Hazardous waste manifest information.

Date of Government Version: 05/31/2018
Date Data Arrived at EDR: 06/19/2019
Date Made Active in Reports: 09/03/2019
Number of Days to Update: 76

Source: Department of Natural Resources
Telephone: N/A
Last EDR Contact: 11/29/2023
Next Scheduled EDR Contact: 03/18/2024
Data Release Frequency: Annually

Oil/Gas Pipelines

Source: Endeavor Business Media

Petroleum Bundle (Crude Oil, Refined Products, Petrochemicals, Gas Liquids (LPG/NGL), and Specialty Gases (Miscellaneous)) N = Natural Gas Bundle (Natural Gas, Gas Liquids (LPG/NGL), and Specialty Gases (Miscellaneous)). This map includes information copyrighted by Endeavor Business Media. This information is provided on a best effort basis and Endeavor Business Media does not guarantee its accuracy nor warrant its fitness for any particular purpose. Such information has been reprinted with the permission of Endeavor Business Media.

Electric Power Transmission Line Data

Source: Endeavor Business Media

This map includes information copyrighted by Endeavor Business Media. This information is provided on a best effort basis and Endeavor Business Media does not guarantee its accuracy nor warrant its fitness for any particular purpose. Such information has been reprinted with the permission of Endeavor Business Media.

Sensitive Receptors: There are individuals deemed sensitive receptors due to their fragile immune systems and special sensitivity to environmental discharges. These sensitive receptors typically include the elderly, the sick, and children. While the location of all sensitive receptors cannot be determined, EDR indicates those buildings and facilities - schools, daycares, hospitals, medical centers, and nursing homes - where individuals who are sensitive receptors are likely to be located.

AHA Hospitals:

Source: American Hospital Association, Inc.
Telephone: 312-280-5991

The database includes a listing of hospitals based on the American Hospital Association's annual survey of hospitals.

Medical Centers: Provider of Services Listing

Source: Centers for Medicare & Medicaid Services
Telephone: 410-786-3000

A listing of hospitals with Medicare provider number, produced by Centers of Medicare & Medicaid Services, a federal agency within the U.S. Department of Health and Human Services.

GOVERNMENT RECORDS SEARCHED / DATA CURRENCY TRACKING

Nursing Homes

Source: National Institutes of Health

Telephone: 301-594-6248

Information on Medicare and Medicaid certified nursing homes in the United States.

Public Schools

Source: National Center for Education Statistics

Telephone: 202-502-7300

The National Center for Education Statistics' primary database on elementary and secondary public education in the United States. It is a comprehensive, annual, national statistical database of all public elementary and secondary schools and school districts, which contains data that are comparable across all states.

Private Schools

Source: National Center for Education Statistics

Telephone: 202-502-7300

The National Center for Education Statistics' primary database on private school locations in the United States.

Daycare Centers: Licensed Facilities

Source: Department of Social Services

Telephone: 916-657-4041

Flood Zone Data: This data was obtained from the Federal Emergency Management Agency (FEMA). It depicts 100-year and 500-year flood zones as defined by FEMA. It includes the National Flood Hazard Layer (NFHL) which incorporates Flood Insurance Rate Map (FIRM) data and Q3 data from FEMA in areas not covered by NFHL.

Source: FEMA

Telephone: 877-336-2627

Date of Government Version: 2003, 2015

NWI: National Wetlands Inventory. This data, available in select counties across the country, was obtained by EDR in 2002, 2005, 2010 and 2015 from the U.S. Fish and Wildlife Service.

State Wetlands Data: Wetland Inventory

Source: Department of Fish and Wildlife

Telephone: 916-445-0411

Current USGS 7.5 Minute Topographic Map

Source: U.S. Geological Survey

STREET AND ADDRESS INFORMATION

© 2015 TomTom North America, Inc. All rights reserved. This material is proprietary and the subject of copyright protection and other intellectual property rights owned by or licensed to Tele Atlas North America, Inc. The use of this material is subject to the terms of a license agreement. You will be held liable for any unauthorized copying or disclosure of this material.

GEOCHECK® - PHYSICAL SETTING SOURCE ADDENDUM

TARGET PROPERTY ADDRESS

BARRANCA CHANNEL
BARRANCA CHANNEL
IRVINE, CA 92606

TARGET PROPERTY COORDINATES

Latitude (North):	33.691986 - 33° 41' 31.15"
Longitude (West):	117.836695 - 117° 50' 12.10"
Universal Transverse Mercator:	Zone 11
UTM X (Meters):	422452.5
UTM Y (Meters):	3728125.5
Elevation:	41 ft. above sea level

USGS TOPOGRAPHIC MAP

Target Property Map:	50006231 TUSTIN, CA
Version Date:	2022

EDR's GeoCheck Physical Setting Source Addendum is provided to assist the environmental professional in forming an opinion about the impact of potential contaminant migration.

Assessment of the impact of contaminant migration generally has two principle investigative components:

1. Groundwater flow direction, and
2. Groundwater flow velocity.

Groundwater flow direction may be impacted by surface topography, hydrology, hydrogeology, characteristics of the soil, and nearby wells. Groundwater flow velocity is generally impacted by the nature of the geologic strata.

GEOCHECK® - PHYSICAL SETTING SOURCE SUMMARY

GROUNDWATER FLOW DIRECTION INFORMATION

Groundwater flow direction for a particular site is best determined by a qualified environmental professional using site-specific well data. If such data is not reasonably ascertainable, it may be necessary to rely on other sources of information, such as surface topographic information, hydrologic information, hydrogeologic data collected on nearby properties, and regional groundwater flow information (from deep aquifers).

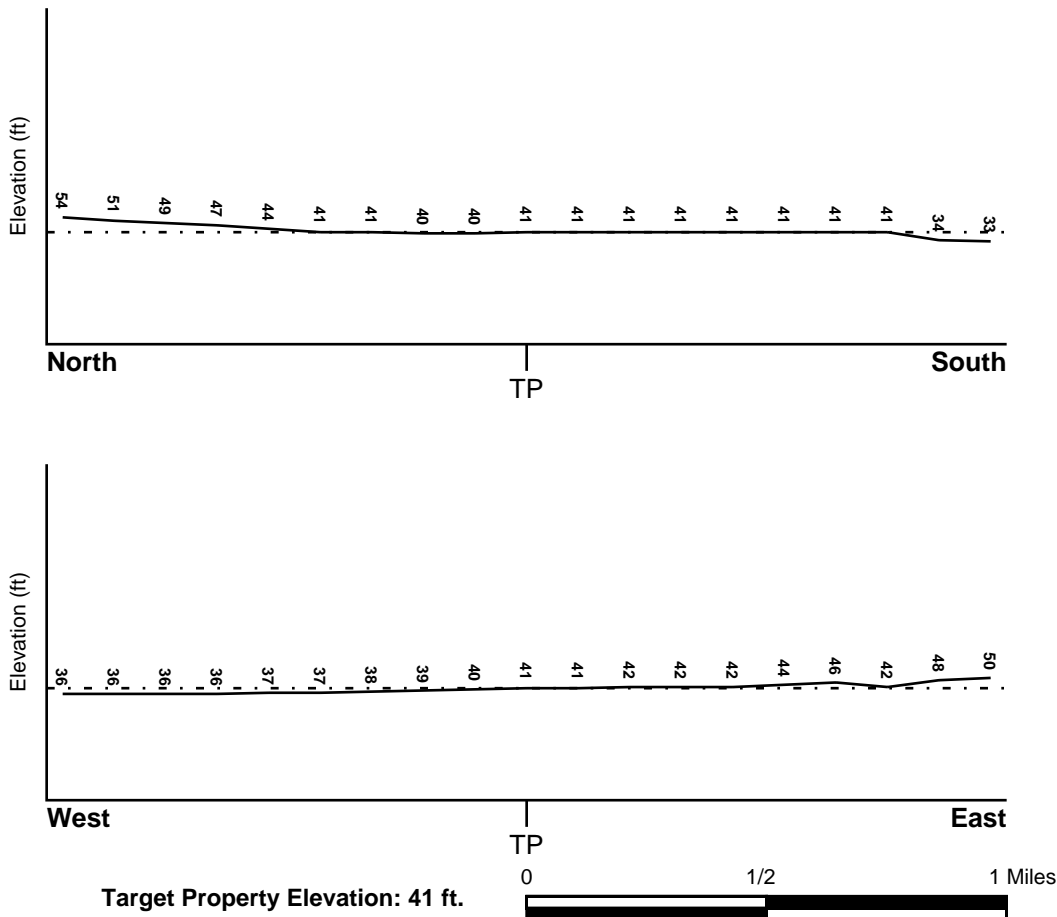
TOPOGRAPHIC INFORMATION

Surface topography may be indicative of the direction of surficial groundwater flow. This information can be used to assist the environmental professional in forming an opinion about the impact of nearby contaminated properties or, should contamination exist on the target property, what downgradient sites might be impacted.

TARGET PROPERTY TOPOGRAPHY

General Topographic Gradient: General WNW

SURROUNDING TOPOGRAPHY: ELEVATION PROFILES



Source: Topography has been determined from the USGS 7.5' Digital Elevation Model and should be evaluated on a relative (not an absolute) basis. Relative elevation information between sites of close proximity should be field verified.

GEOCHECK® - PHYSICAL SETTING SOURCE SUMMARY

HYDROLOGIC INFORMATION

Surface water can act as a hydrologic barrier to groundwater flow. Such hydrologic information can be used to assist the environmental professional in forming an opinion about the impact of nearby contaminated properties or, should contamination exist on the target property, what downgradient sites might be impacted.

Refer to the Physical Setting Source Map following this summary for hydrologic information (major waterways and bodies of water).

FEMA FLOOD ZONE

<u>Flood Plain Panel at Target Property</u>	<u>FEMA Source Type</u>
06059C0279J	FEMA FIRM Flood data
<u>Additional Panels in search area:</u>	<u>FEMA Source Type</u>
06059C0278J	FEMA FIRM Flood data
06059C0286J	FEMA FIRM Flood data
06059C0287J	FEMA FIRM Flood data

NATIONAL WETLAND INVENTORY

<u>NWI Quad at Target Property</u>	<u>NWI Electronic Data Coverage</u>
TUSTIN	YES - refer to the Overview Map and Detail Map

HYDROGEOLOGIC INFORMATION

Hydrogeologic information obtained by installation of wells on a specific site can often be an indicator of groundwater flow direction in the immediate area. Such hydrogeologic information can be used to assist the environmental professional in forming an opinion about the impact of nearby contaminated properties or, should contamination exist on the target property, what downgradient sites might be impacted.

Site-Specific Hydrogeological Data*:

Search Radius:	1.25 miles
Location Relative to TP:	1/2 - 1 Mile West
Site Name:	Newport Adhesives & Composites
Site EPA ID Number:	CAD983662727
Groundwater Flow Direction:	SW TOWARD THE PACIFIC OCEAN.
Measured Depth to Water:	13.5 to 25 feet.
Hydraulic Connection:	Shallow ground water at the site exhibits confined to semi-confined conditions. Near-surface soils consist of clays and clayey sands.
Sole Source Aquifer:	No information about a sole source aquifer is available
Data Quality:	Information is inferred in the CERCLIS investigation report(s)

AQUIFLOW®

Search Radius: 1.000 Mile.

EDR has developed the AQUIFLOW Information System to provide data on the general direction of groundwater flow at specific points. EDR has reviewed reports submitted by environmental professionals to regulatory authorities at select sites and has extracted the date of the report, groundwater flow direction as determined hydrogeologically, and the depth to water table.

<u>MAP ID</u>	<u>LOCATION FROM TP</u>	<u>GENERAL DIRECTION GROUNDWATER FLOW</u>
---------------	-------------------------	---

GEOCHECK® - PHYSICAL SETTING SOURCE SUMMARY

<u>MAP ID</u>	<u>LOCATION FROM TP</u>	<u>GENERAL DIRECTION GROUNDWATER FLOW</u>
1	1/8 - 1/4 Mile ESE	SW
2	1/8 - 1/4 Mile NW	SE
3	1/4 - 1/2 Mile ENE	Not Reported
A4	1/4 - 1/2 Mile SSW	SSW
A6	1/4 - 1/2 Mile SSW	Not Reported
10	1/4 - 1/2 Mile ENE	Not Reported
42	1/2 - 1 Mile SE	Not Reported
47	1/2 - 1 Mile WNW	Flat
G67	1/2 - 1 Mile NNW	SW
G68	1/2 - 1 Mile NNW	WNW
69	1/2 - 1 Mile NNE	Not Reported
104	1/2 - 1 Mile WSW	WSW
G108	1/2 - 1 Mile NNW	SE
O152	1/2 - 1 Mile East	Not Reported
R173	1/2 - 1 Mile NW	Varies
189	1/2 - 1 Mile SW	SW
V205	1/2 - 1 Mile NW	Not Reported
Z253	1/2 - 1 Mile ENE	Not Reported
263	1/2 - 1 Mile NNW	Not Reported
AF277	1/2 - 1 Mile SW	Not Reported
AF282	1/2 - 1 Mile SW	Flat
AF283	1/2 - 1 Mile SW	Flat
AG292	1/2 - 1 Mile West	NW
AD299	1/2 - 1 Mile WSW	Not Reported
AG312	1/2 - 1 Mile West	NE
320	1/2 - 1 Mile ENE	SE
348	1/2 - 1 Mile ENE	S
368	1/2 - 1 Mile SW	NE/SW
1G	1/2 - 1 Mile NNW	Not Reported
2G	1/2 - 1 Mile NNW	SE
3G	1/2 - 1 Mile NNE	Not Reported
4G	1/2 - 1 Mile NNW	WNW
5G	1/2 - 1 Mile NNW	SW
6G	1/2 - 1 Mile NW	Not Reported
7G	1/2 - 1 Mile NW	Varies
9G	1/2 - 1 Mile ENE	SE
10G	1/2 - 1 Mile ENE	Not Reported
11G	1/2 - 1 Mile ENE	S
12G	1/2 - 1 Mile WNW	Flat
13G	1/4 - 1/2 Mile ENE	Not Reported
14G	1/2 - 1 Mile East	Not Reported
15G	1/8 - 1/4 Mile NW	SE
16G	1/4 - 1/2 Mile ENE	Not Reported
17G	1/2 - 1 Mile West	NE
18G	1/2 - 1 Mile West	NW
19G	1/8 - 1/4 Mile ESE	SW
20G	1/2 - 1 Mile WSW	WSW
21G	1/4 - 1/2 Mile SSW	SSW
22G	1/4 - 1/2 Mile SSW	Not Reported
23G	1/2 - 1 Mile SE	Not Reported
24G	1/2 - 1 Mile WSW	Not Reported
26G	1/2 - 1 Mile SW	SW
27G	1/2 - 1 Mile SW	NE/SW
28G	1/2 - 1 Mile SW	Not Reported
29G	1/2 - 1 Mile SW	Flat
30G	1/2 - 1 Mile SW	Flat

For additional site information, refer to Physical Setting Source Map Findings.

GEOCHECK® - PHYSICAL SETTING SOURCE SUMMARY

GROUNDWATER FLOW VELOCITY INFORMATION

Groundwater flow velocity information for a particular site is best determined by a qualified environmental professional using site specific geologic and soil strata data. If such data are not reasonably ascertainable, it may be necessary to rely on other sources of information, including geologic age identification, rock stratigraphic unit and soil characteristics data collected on nearby properties and regional soil information. In general, contaminant plumes move more quickly through sandy-gravelly types of soils than silty-clayey types of soils.

GEOLOGIC INFORMATION IN GENERAL AREA OF TARGET PROPERTY

Geologic information can be used by the environmental professional in forming an opinion about the relative speed at which contaminant migration may be occurring.

ROCK STRATIGRAPHIC UNIT

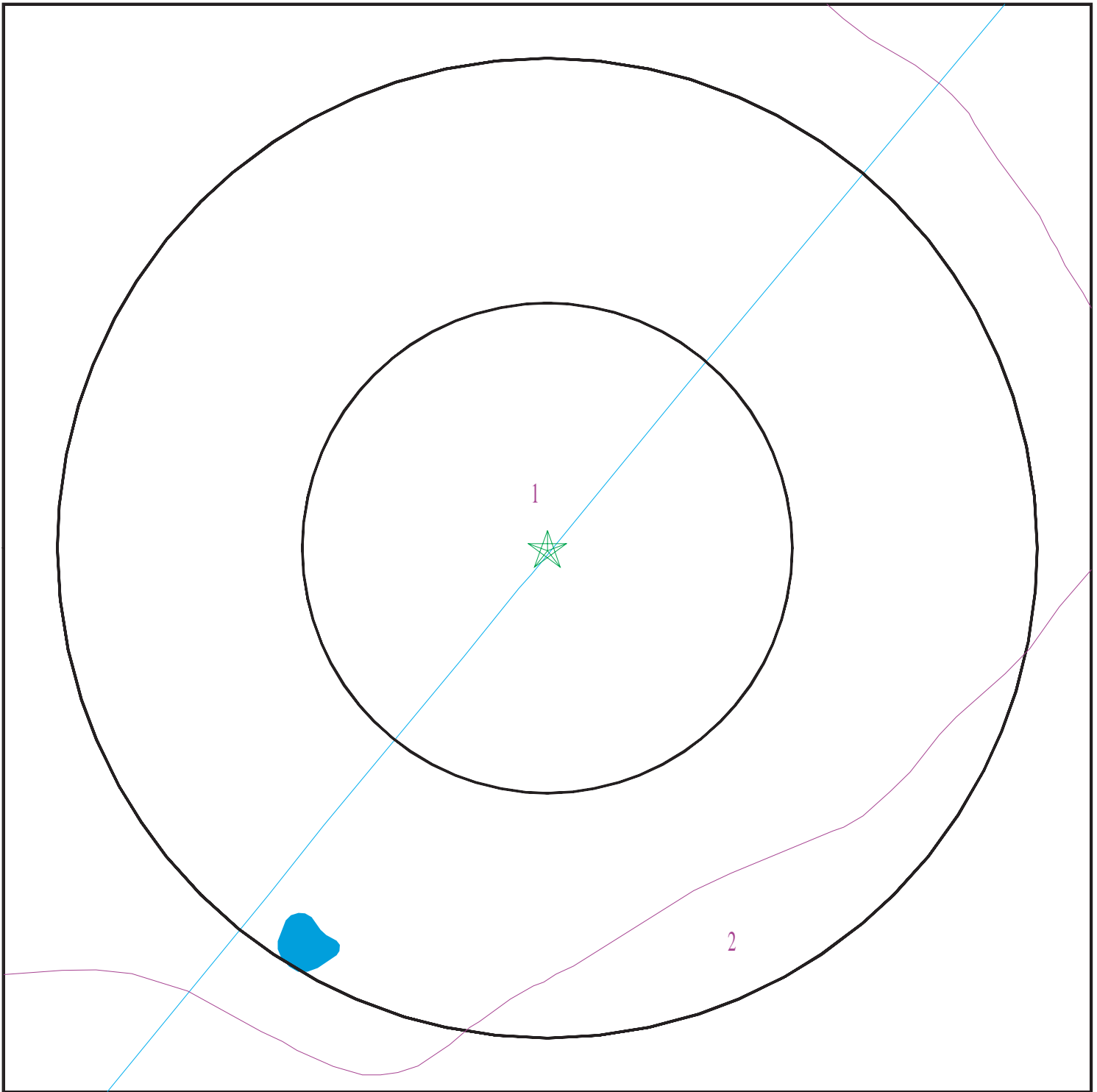
Era: Cenozoic
System: Quaternary
Series: Quaternary
Code: Q (*decoded above as Era, System & Series*)

GEOLOGIC AGE IDENTIFICATION

Category: Stratified Sequence

Geologic Age and Rock Stratigraphic Unit Source: P.G. Schruben, R.E. Arndt and W.J. Bawiec, Geology of the Conterminous U.S. at 1:2,500,000 Scale - a digital representation of the 1974 P.B. King and H.M. Beikman Map, USGS Digital Data Series DDS - 11 (1994).

SSURGO SOIL MAP - 7582918.5s



- ★ Target Property
- SSURGO Soil
- Water

0 1/16 1/8 1/4 Miles



SITE NAME: Barranca Channel
ADDRESS: Barranca Channel
Irvine CA 92606
LAT/LONG: 33.691986 / 117.836695

CLIENT: Citadel EHS
CONTACT: Kyle Johnston
INQUIRY #: 7582918.5s
DATE: February 29, 2024 7:08 pm

GEOCHECK® - PHYSICAL SETTING SOURCE SUMMARY

DOMINANT SOIL COMPOSITION IN GENERAL AREA OF TARGET PROPERTY

The U.S. Department of Agriculture's (USDA) Soil Conservation Service (SCS) leads the National Cooperative Soil Survey (NCSS) and is responsible for collecting, storing, maintaining and distributing soil survey information for privately owned lands in the United States. A soil map in a soil survey is a representation of soil patterns in a landscape. The following information is based on Soil Conservation Service SSURGO data.

Soil Map ID: 1

Soil Component Name: CHINO

Soil Surface Texture: silty clay loam

Hydrologic Group: Class C - Slow infiltration rates. Soils with layers impeding downward movement of water, or soils with moderately fine or fine textures.

Soil Drainage Class: Somewhat poorly drained

Hydric Status: Not hydric

Corrosion Potential - Uncoated Steel: High

Depth to Bedrock Min: > 0 inches

Depth to Watertable Min: > 130 inches

Soil Layer Information							
Layer	Boundary		Soil Texture Class	Classification		Saturated hydraulic conductivity micro m/sec	Soil Reaction (pH)
	Upper	Lower		AASHTO Group	Unified Soil		
1	0 inches	24 inches	silty clay loam	Not reported	Not reported	Max: 4 Min: 1.4	Max: 8.4 Min: 7.9
2	24 inches	59 inches	sandy clay loam	Not reported	Not reported	Max: 4 Min: 1.4	Max: 8.4 Min: 7.9

Soil Map ID: 2

Soil Component Name: OMNI

Soil Surface Texture: clay

Hydrologic Group: Class D - Very slow infiltration rates. Soils are clayey, have a high water table, or are shallow to an impervious layer.

Soil Drainage Class:
Hydric Status: Not hydric

Corrosion Potential - Uncoated Steel: High

Depth to Bedrock Min: > 0 inches

Depth to Watertable Min: > 0 inches

GEOCHECK® - PHYSICAL SETTING SOURCE SUMMARY

Soil Layer Information							
Layer	Boundary		Soil Texture Class	Classification		Saturated hydraulic conductivity micro m/sec	Soil Reaction (pH)
	Upper	Lower		AASHTO Group	Unified Soil		
1	0 inches	16 inches	clay	Not reported	Not reported	Max: 1.4 Min: 0.42	Max: 9 Min: 7.9
2	16 inches	59 inches	silty clay	Not reported	Not reported	Max: 1.4 Min: 0.42	Max: 9 Min: 7.9

LOCAL / REGIONAL WATER AGENCY RECORDS

EDR Local/Regional Water Agency records provide water well information to assist the environmental professional in assessing sources that may impact ground water flow direction, and in forming an opinion about the impact of contaminant migration on nearby drinking water wells.

WELL SEARCH DISTANCE INFORMATION

<u>DATABASE</u>	<u>SEARCH DISTANCE (miles)</u>
Federal USGS	1.000
Federal FRDS PWS	Nearest PWS within 1 mile
State Database	1.000

FEDERAL USGS WELL INFORMATION

<u>MAP ID</u>	<u>WELL ID</u>	<u>LOCATION FROM TP</u>
B8	USGS40000136754	1/4 - 1/2 Mile SSE
C12	USGS40000136734	1/4 - 1/2 Mile South
E22	USGS40000136809	1/4 - 1/2 Mile West
J128	USGS40000136715	1/2 - 1 Mile SSE
K132	USGS40000136978	1/2 - 1 Mile North

FEDERAL FRDS PUBLIC WATER SUPPLY SYSTEM INFORMATION

<u>MAP ID</u>	<u>WELL ID</u>	<u>LOCATION FROM TP</u>
No PWS System Found		

Note: PWS System location is not always the same as well location.

STATE DATABASE WELL INFORMATION

<u>MAP ID</u>	<u>WELL ID</u>	<u>LOCATION FROM TP</u>
---------------	----------------	-------------------------

GEOCHECK® - PHYSICAL SETTING SOURCE SUMMARY

STATE DATABASE WELL INFORMATION

MAP ID	WELL ID	LOCATION FROM TP
B7	CADWR9000004907	1/4 - 1/2 Mile SSE
B9	CADWR0000009076	1/4 - 1/2 Mile SSE
11	CADWR00000034230	1/4 - 1/2 Mile South
C13	CAUSGSN00001099	1/4 - 1/2 Mile South
D14	CAEDF0000094533	1/4 - 1/2 Mile SW
D15	CAEDF0000009769	1/4 - 1/2 Mile SW
E16	CAUSGSN00001649	1/4 - 1/2 Mile West
D17	CAEDF0000105860	1/4 - 1/2 Mile SW
D18	CAEDF0000004514	1/4 - 1/2 Mile SW
D19	CAEDF0000131229	1/4 - 1/2 Mile SW
D20	CAEDF0000065151	1/4 - 1/2 Mile SSW
D21	CAEDF0000109780	1/4 - 1/2 Mile SW
D23	CAEDF0000015070	1/4 - 1/2 Mile SW
D24	CAEDF0000066876	1/4 - 1/2 Mile SSW
D25	CAEDF0000122664	1/4 - 1/2 Mile SW
D26	CAEDF0000049022	1/4 - 1/2 Mile SW
E27	CADWR0000012765	1/4 - 1/2 Mile West
E28	CADWR9000004929	1/4 - 1/2 Mile West
D29	CAEDF0000108425	1/4 - 1/2 Mile SW
D30	CAEDF0000129588	1/4 - 1/2 Mile SW
D31	CAEDF0000098500	1/4 - 1/2 Mile SW
D32	CAEDF0000020989	1/4 - 1/2 Mile SW
D33	CAEDF0000060667	1/4 - 1/2 Mile SW
D34	CAEDF0000111847	1/4 - 1/2 Mile SW
D35	CAEDF0000052109	1/4 - 1/2 Mile SW
D36	CAEDF0000034367	1/4 - 1/2 Mile SW
D37	CAEDF0000114990	1/4 - 1/2 Mile SW
D38	CAEDF0000135682	1/4 - 1/2 Mile SW
F39	CAEDF0000038999	1/2 - 1 Mile SSW
D40	CAEDF0000003956	1/2 - 1 Mile SW
D41	CAEDF0000001828	1/2 - 1 Mile SW
D43	CAEDF0000127702	1/2 - 1 Mile SW
D44	CAEDF0000122647	1/2 - 1 Mile SW
D45	CAEDF0000115661	1/2 - 1 Mile SW
F46	CAEDF0000091443	1/2 - 1 Mile SSW
D48	CAEDF0000006469	1/2 - 1 Mile SW
D49	CAEDF0000012826	1/2 - 1 Mile SW
D50	CAEDF0000116264	1/2 - 1 Mile SSW
D51	CAEDF0000065508	1/2 - 1 Mile SSW
D52	CAEDF0000074218	1/2 - 1 Mile SW
D53	CAEDF0000125004	1/2 - 1 Mile SW
D54	CAEDF0000117612	1/2 - 1 Mile SW
D55	CAEDF0000140239	1/2 - 1 Mile SSW
D56	CAEDF0000081448	1/2 - 1 Mile SSW
D57	CAEDF0000124059	1/2 - 1 Mile SW
F58	CAEDF0000045875	1/2 - 1 Mile SSW
F59	CAEDF0000035435	1/2 - 1 Mile SSW
F60	CAEDF0000007372	1/2 - 1 Mile SSW
D61	CAEDF0000128503	1/2 - 1 Mile SSW
D62	CAEDF0000137195	1/2 - 1 Mile SSW
F63	CAEDF0000040362	1/2 - 1 Mile SSW
D64	CAEDF0000033982	1/2 - 1 Mile SW

GEOCHECK® - PHYSICAL SETTING SOURCE SUMMARY

STATE DATABASE WELL INFORMATION

MAP ID	WELL ID	LOCATION FROM TP
F65	CAEDF0000137152	1/2 - 1 Mile SSW
F66	CAEDF0000123990	1/2 - 1 Mile SSW
H70	CAEDF0000113911	1/2 - 1 Mile SW
F71	CAEDF0000099608	1/2 - 1 Mile SSW
F72	CAEDF0000128483	1/2 - 1 Mile SSW
F73	CAEDF0000095776	1/2 - 1 Mile SSW
F74	CAEDF0000094915	1/2 - 1 Mile SSW
F75	CAEDF0000053100	1/2 - 1 Mile SSW
F76	CAEDF0000031393	1/2 - 1 Mile SSW
F77	CAEDF0000032401	1/2 - 1 Mile SSW
H78	CAEDF0000065818	1/2 - 1 Mile SW
F79	CAEDF0000129121	1/2 - 1 Mile SSW
F80	CAEDF0000099037	1/2 - 1 Mile SSW
F81	CAEDF0000138091	1/2 - 1 Mile SSW
F82	CAEDF0000076654	1/2 - 1 Mile SSW
F83	CAEDF0000138458	1/2 - 1 Mile SSW
H84	CAEDF0000057991	1/2 - 1 Mile SW
F85	CAEDF0000087420	1/2 - 1 Mile SSW
F86	CAEDF0000134088	1/2 - 1 Mile SSW
F87	CAEDF0000069379	1/2 - 1 Mile SSW
F88	CAEDF0000098152	1/2 - 1 Mile SW
F89	CAEDF0000018212	1/2 - 1 Mile SSW
F90	CAEDF0000093856	1/2 - 1 Mile SSW
F91	CAEDF0000132555	1/2 - 1 Mile SSW
F92	CAEDF0000083754	1/2 - 1 Mile SSW
H93	CAEDF0000143777	1/2 - 1 Mile SW
F94	CAEDF0000126839	1/2 - 1 Mile SW
F95	CAEDF0000014340	1/2 - 1 Mile SW
96	CADWR0000028222	1/2 - 1 Mile North
F97	CAEDF0000135401	1/2 - 1 Mile SSW
F98	CAEDF0000114830	1/2 - 1 Mile SSW
F99	CAEDF0000094932	1/2 - 1 Mile SSW
F100	CAEDF0000013316	1/2 - 1 Mile SSW
H101	CAEDF0000121695	1/2 - 1 Mile SW
F102	CAEDF0000077973	1/2 - 1 Mile SSW
F103	CAEDF0000001974	1/2 - 1 Mile SSW
F105	CAEDF0000130525	1/2 - 1 Mile SSW
F106	CAEDF0000113368	1/2 - 1 Mile SSW
F107	CAEDF0000130530	1/2 - 1 Mile SSW
F109	CAEDF0000107929	1/2 - 1 Mile SSW
F110	CAEDF0000048395	1/2 - 1 Mile SSW
F111	CAEDF0000080502	1/2 - 1 Mile SSW
F112	CAEDF0000137855	1/2 - 1 Mile SSW
F113	CAEDF0000122166	1/2 - 1 Mile SSW
F114	CAEDF0000119326	1/2 - 1 Mile SSW
F115	CAEDF0000016244	1/2 - 1 Mile SSW
F116	CAEDF0000109291	1/2 - 1 Mile SSW
F117	CAEDF0000131988	1/2 - 1 Mile SSW
F118	CAEDF0000040205	1/2 - 1 Mile SSW
H119	CAEDF0000098250	1/2 - 1 Mile SSW
F120	CAEDF0000099664	1/2 - 1 Mile SSW
H121	CAEDF0000109297	1/2 - 1 Mile SW

GEOCHECK® - PHYSICAL SETTING SOURCE SUMMARY

STATE DATABASE WELL INFORMATION

MAP ID	WELL ID	LOCATION FROM TP
H122	CAEDF0000046119	1/2 - 1 Mile SSW
F123	CAEDF0000017315	1/2 - 1 Mile SSW
I124	CAEDF0000023576	1/2 - 1 Mile SSW
I125	CAEDF0000092459	1/2 - 1 Mile SSW
I126	CAEDF0000130603	1/2 - 1 Mile SSW
I127	CAEDF0000103557	1/2 - 1 Mile SSW
I29	CADWR9000004912	1/2 - 1 Mile WSW
J130	CAUSGSN00004852	1/2 - 1 Mile SSE
K131	CAUSGSN00005362	1/2 - 1 Mile North
I133	CAEDF0000116857	1/2 - 1 Mile SSW
I134	CAEDF0000101743	1/2 - 1 Mile SSW
I135	CAEDF0000138187	1/2 - 1 Mile SSW
L136	CAEDF0000115264	1/2 - 1 Mile SW
I137	CAEDF0000134598	1/2 - 1 Mile SSW
I138	CAEDF0000102746	1/2 - 1 Mile SSW
I139	CAEDF0000069980	1/2 - 1 Mile SSW
I140	CAEDF0000103837	1/2 - 1 Mile SSW
L141	CAEDF0000101281	1/2 - 1 Mile SW
I142	CAEDF0000116415	1/2 - 1 Mile SSW
I143	CAEDF0000114738	1/2 - 1 Mile SSW
I144	CAEDF0000035526	1/2 - 1 Mile SSW
I145	CAEDF0000102102	1/2 - 1 Mile SSW
I146	CAEDF0000129682	1/2 - 1 Mile SSW
M147	CAEDF0000096055	1/2 - 1 Mile West
M148	CAEDF0000133362	1/2 - 1 Mile West
N149	CAEDF0000046490	1/2 - 1 Mile NNW
L150	CAEDF0000115699	1/2 - 1 Mile SW
N151	CAEDF0000118198	1/2 - 1 Mile NNW
M153	CAEDF0000082055	1/2 - 1 Mile WSW
L154	CAEDF0000062202	1/2 - 1 Mile SW
N155	CAEDF0000139040	1/2 - 1 Mile NNW
O156	CADWR0000008091	1/2 - 1 Mile East
L157	CAEDF0000141978	1/2 - 1 Mile SSW
L158	CAEDF0000121282	1/2 - 1 Mile SSW
N159	CAEDF0000077335	1/2 - 1 Mile North
M160	CAEDF0000011571	1/2 - 1 Mile WSW
P161	CAEDF0000110297	1/2 - 1 Mile SSW
P162	CAEDF0000048217	1/2 - 1 Mile SSW
L163	CAEDF0000039743	1/2 - 1 Mile SSW
164	CADWR9000005004	1/2 - 1 Mile NNE
Q165	CAEDF0000059143	1/2 - 1 Mile WNW
Q166	CAEDF0000004862	1/2 - 1 Mile WNW
M167	CAEDF0000121806	1/2 - 1 Mile WSW
M168	CAEDF0000039286	1/2 - 1 Mile West
Q169	CAEDF0000038346	1/2 - 1 Mile WNW
Q170	CAEDF0000001192	1/2 - 1 Mile WNW
O171	CAEDF0000049908	1/2 - 1 Mile ENE
Q172	CAEDF0000045306	1/2 - 1 Mile WNW
Q174	CAEDF0000081719	1/2 - 1 Mile WNW
O175	CAEDF0000015661	1/2 - 1 Mile East
O176	CAEDF0000036822	1/2 - 1 Mile ENE
O177	CAEDF0000086662	1/2 - 1 Mile ENE

GEOCHECK® - PHYSICAL SETTING SOURCE SUMMARY

STATE DATABASE WELL INFORMATION

MAP ID	WELL ID	LOCATION FROM TP
Q178	CAEDF0000087733	1/2 - 1 Mile WNW
S179	CAEDF0000000029	1/2 - 1 Mile West
T180	CAEDF0000101088	1/2 - 1 Mile WSW
P181	CAEDF0000113495	1/2 - 1 Mile SW
O182	CAEDF0000127164	1/2 - 1 Mile ENE
S183	CAEDF0000127729	1/2 - 1 Mile West
S184	CAEDF0000142515	1/2 - 1 Mile West
T185	CAEDF0000009183	1/2 - 1 Mile WSW
U186	CAEDF0000014688	1/2 - 1 Mile West
S187	CAEDF0000103774	1/2 - 1 Mile West
T188	CAEDF0000083086	1/2 - 1 Mile WSW
S190	CAEDF0000010486	1/2 - 1 Mile West
S191	CAEDF0000010837	1/2 - 1 Mile West
S192	CAEDF0000104829	1/2 - 1 Mile West
S193	CAEDF0000044643	1/2 - 1 Mile West
S194	CAEDF0000042639	1/2 - 1 Mile West
S195	CAEDF0000129598	1/2 - 1 Mile West
U196	CAEDF0000138960	1/2 - 1 Mile West
U197	CAEDF0000118646	1/2 - 1 Mile West
U198	CAEDF0000111328	1/2 - 1 Mile West
S199	CAEDF0000095293	1/2 - 1 Mile West
U200	CAEDF0000057199	1/2 - 1 Mile West
U201	CAEDF0000082810	1/2 - 1 Mile West
U202	CAEDF0000125057	1/2 - 1 Mile West
R203	CAEDF0000057311	1/2 - 1 Mile NW
U204	CAEDF0000016738	1/2 - 1 Mile West
W206	CAEDF0000011413	1/2 - 1 Mile WNW
W207	CAEDF0000016563	1/2 - 1 Mile WNW
R208	CAEDF0000044956	1/2 - 1 Mile NW
W209	CAEDF0000009496	1/2 - 1 Mile WNW
W210	CAEDF0000011319	1/2 - 1 Mile WNW
U211	CAEDF0000019189	1/2 - 1 Mile WSW
T212	CAEDF0000056337	1/2 - 1 Mile WSW
X213	CAEDF0000130286	1/2 - 1 Mile East
V214	CAEDF0000060522	1/2 - 1 Mile NW
V215	CAEDF0000073979	1/2 - 1 Mile NW
Y216	CAEDF0000005069	1/2 - 1 Mile NW
X217	CAEDF0000030852	1/2 - 1 Mile East
X218	CAEDF0000065426	1/2 - 1 Mile East
X219	CAEDF0000039664	1/2 - 1 Mile East
X220	CAEDF0000141226	1/2 - 1 Mile East
X221	CAEDF0000111544	1/2 - 1 Mile East
V222	CAEDF0000032205	1/2 - 1 Mile NW
Y223	CAEDF0000037793	1/2 - 1 Mile NW
Y224	CAEDF0000019306	1/2 - 1 Mile NW
X225	CAEDF0000100025	1/2 - 1 Mile East
X226	CAEDF0000070589	1/2 - 1 Mile East
X227	CAEDF0000136555	1/2 - 1 Mile East
X228	CAEDF0000053252	1/2 - 1 Mile East
X229	CAEDF0000088534	1/2 - 1 Mile East
Y230	CAEDF0000065430	1/2 - 1 Mile NW
Y231	CAEDF0000038814	1/2 - 1 Mile NW

GEOCHECK® - PHYSICAL SETTING SOURCE SUMMARY

STATE DATABASE WELL INFORMATION

MAP ID	WELL ID	LOCATION FROM TP
232	CAEDF0000052881	1/2 - 1 Mile NE
X233	CAEDF0000132303	1/2 - 1 Mile East
Y234	CAEDF0000046799	1/2 - 1 Mile NW
Y235	CAEDF0000044100	1/2 - 1 Mile NW
X236	CAEDF0000103137	1/2 - 1 Mile East
W237	CAEDF0000129678	1/2 - 1 Mile WNW
Y238	CAEDF0000116680	1/2 - 1 Mile NW
V239	CAEDF0000089030	1/2 - 1 Mile NW
V240	CAEDF0000011751	1/2 - 1 Mile NW
Y241	CAEDF0000042658	1/2 - 1 Mile NW
Y242	CAEDF0000114289	1/2 - 1 Mile NW
Y243	CAEDF0000056576	1/2 - 1 Mile NW
V244	CAEDF0000126159	1/2 - 1 Mile NW
Z245	CAEDF0000100336	1/2 - 1 Mile ENE
Y246	CAEDF0000050877	1/2 - 1 Mile NW
Y247	CAEDF0000132363	1/2 - 1 Mile NW
Y248	CAEDF0000083530	1/2 - 1 Mile NW
Z249	CAEDF0000103664	1/2 - 1 Mile ENE
Z250	CAEDF0000074489	1/2 - 1 Mile ENE
Z251	CAEDF0000011089	1/2 - 1 Mile ENE
Z252	CAEDF0000119752	1/2 - 1 Mile ENE
Z254	CAEDF0000131046	1/2 - 1 Mile ENE
V255	CAEDF0000034613	1/2 - 1 Mile NW
V256	CAEDF0000101060	1/2 - 1 Mile NW
AA257	CAEDF0000018643	1/2 - 1 Mile NW
AA258	CAEDF0000010444	1/2 - 1 Mile NW
AA259	CAEDF0000009212	1/2 - 1 Mile NW
Z260	CAEDF0000086113	1/2 - 1 Mile ENE
Y261	CAEDF0000015108	1/2 - 1 Mile NW
AA262	CAEDF0000034725	1/2 - 1 Mile NW
AB264	CAEDF0000064078	1/2 - 1 Mile NW
AC265	CAEDF0000002011	1/2 - 1 Mile West
AC266	CAEDF0000010926	1/2 - 1 Mile West
AB267	CAEDF0000129927	1/2 - 1 Mile NW
AB268	CAEDF0000120866	1/2 - 1 Mile NW
AB269	CAEDF0000122068	1/2 - 1 Mile NW
AB270	CAEDF0000116894	1/2 - 1 Mile NW
AB272	CAEDF0000109523	1/2 - 1 Mile NW
AC273	CAEDF0000008717	1/2 - 1 Mile West
AC274	CAEDF0000006512	1/2 - 1 Mile West
AE275	CAEDF0000063843	1/2 - 1 Mile NW
AE276	CAEDF0000078168	1/2 - 1 Mile NW
AG278	CAEDF0000109742	1/2 - 1 Mile West
AG279	CAEDF0000056318	1/2 - 1 Mile West
AG280	CAEDF0000041584	1/2 - 1 Mile West
AG281	CAEDF0000000342	1/2 - 1 Mile West
AA284	CAEDF0000050547	1/2 - 1 Mile NW
AA285	CAEDF0000077273	1/2 - 1 Mile NW
AG286	CAEDF0000132514	1/2 - 1 Mile West
AG287	CAEDF0000059140	1/2 - 1 Mile West
AG288	CAEDF0000023621	1/2 - 1 Mile West
AG289	CAEDF0000062283	1/2 - 1 Mile West

GEOCHECK® - PHYSICAL SETTING SOURCE SUMMARY

STATE DATABASE WELL INFORMATION

MAP ID	WELL ID	LOCATION FROM TP
AB290	CAEDF0000000466	1/2 - 1 Mile NW
AB291	CAEDF0000011945	1/2 - 1 Mile NW
AE293	CAEDF0000107565	1/2 - 1 Mile NW
AE294	CAEDF0000069561	1/2 - 1 Mile NW
AE295	CAEDF0000112396	1/2 - 1 Mile NW
AE296	CAEDF0000066551	1/2 - 1 Mile NW
AE297	CAEDF0000049920	1/2 - 1 Mile NW
AE298	CAEDF0000014118	1/2 - 1 Mile NW
AE300	CAEDF0000118119	1/2 - 1 Mile NW
AE301	CAEDF0000088272	1/2 - 1 Mile NW
AE302	CAEDF0000117143	1/2 - 1 Mile NW
AE303	CAEDF0000102087	1/2 - 1 Mile NW
AB304	CAEDF0000074664	1/2 - 1 Mile NW
AB305	CAEDF0000002948	1/2 - 1 Mile NW
AE306	CAEDF0000128120	1/2 - 1 Mile NW
AE307	CAEDF0000011878	1/2 - 1 Mile NW
AH308	CAEDF0000143761	1/2 - 1 Mile NW
AH309	CAEDF0000100379	1/2 - 1 Mile NW
AH310	CAEDF0000105567	1/2 - 1 Mile NW
AH311	CAEDF0000139789	1/2 - 1 Mile NW
AE313	CAEDF0000099087	1/2 - 1 Mile NW
AE314	CAEDF0000046924	1/2 - 1 Mile NW
AE315	CAEDF0000069666	1/2 - 1 Mile NW
AE316	CAEDF0000049618	1/2 - 1 Mile NW
AH317	CAEDF0000084562	1/2 - 1 Mile NNW
AI318	CAEDF0000126575	1/2 - 1 Mile NW
AI319	CAEDF0000083728	1/2 - 1 Mile NW
AH321	CAEDF0000097802	1/2 - 1 Mile NNW
AH322	CAEDF0000133566	1/2 - 1 Mile NW
AJ323	CAEDF0000121057	1/2 - 1 Mile South
AH324	CAEDF0000142653	1/2 - 1 Mile NNW
AJ325	CAEDF0000001911	1/2 - 1 Mile South
AK326	CAEDF0000120012	1/2 - 1 Mile NNW
AJ327	CAEDF0000018919	1/2 - 1 Mile South
AI328	CAEDF0000078734	1/2 - 1 Mile NW
AI329	CAEDF0000038818	1/2 - 1 Mile NW
AI330	CAEDF0000035246	1/2 - 1 Mile NW
AH331	CAEDF0000137944	1/2 - 1 Mile NW
AK332	CAEDF0000092172	1/2 - 1 Mile NNW
AJ333	CAEDF0000115960	1/2 - 1 Mile South
AI334	CAEDF0000011377	1/2 - 1 Mile NW
AI335	CAEDF0000086868	1/2 - 1 Mile NW
AJ336	CAEDF0000019018	1/2 - 1 Mile South
AI337	CAEDF0000069156	1/2 - 1 Mile NW
AI338	CAEDF0000052533	1/2 - 1 Mile NW
AH339	CAEDF0000133777	1/2 - 1 Mile NW
AJ340	CAEDF0000103028	1/2 - 1 Mile South
AH341	CAEDF0000114111	1/2 - 1 Mile NW
AH342	CAEDF0000058989	1/2 - 1 Mile NW
AI343	CAEDF0000092320	1/2 - 1 Mile NW
AI344	CAEDF0000042915	1/2 - 1 Mile NW
AL345	CAEDF0000064456	1/2 - 1 Mile NW

GEOCHECK® - PHYSICAL SETTING SOURCE SUMMARY

STATE DATABASE WELL INFORMATION

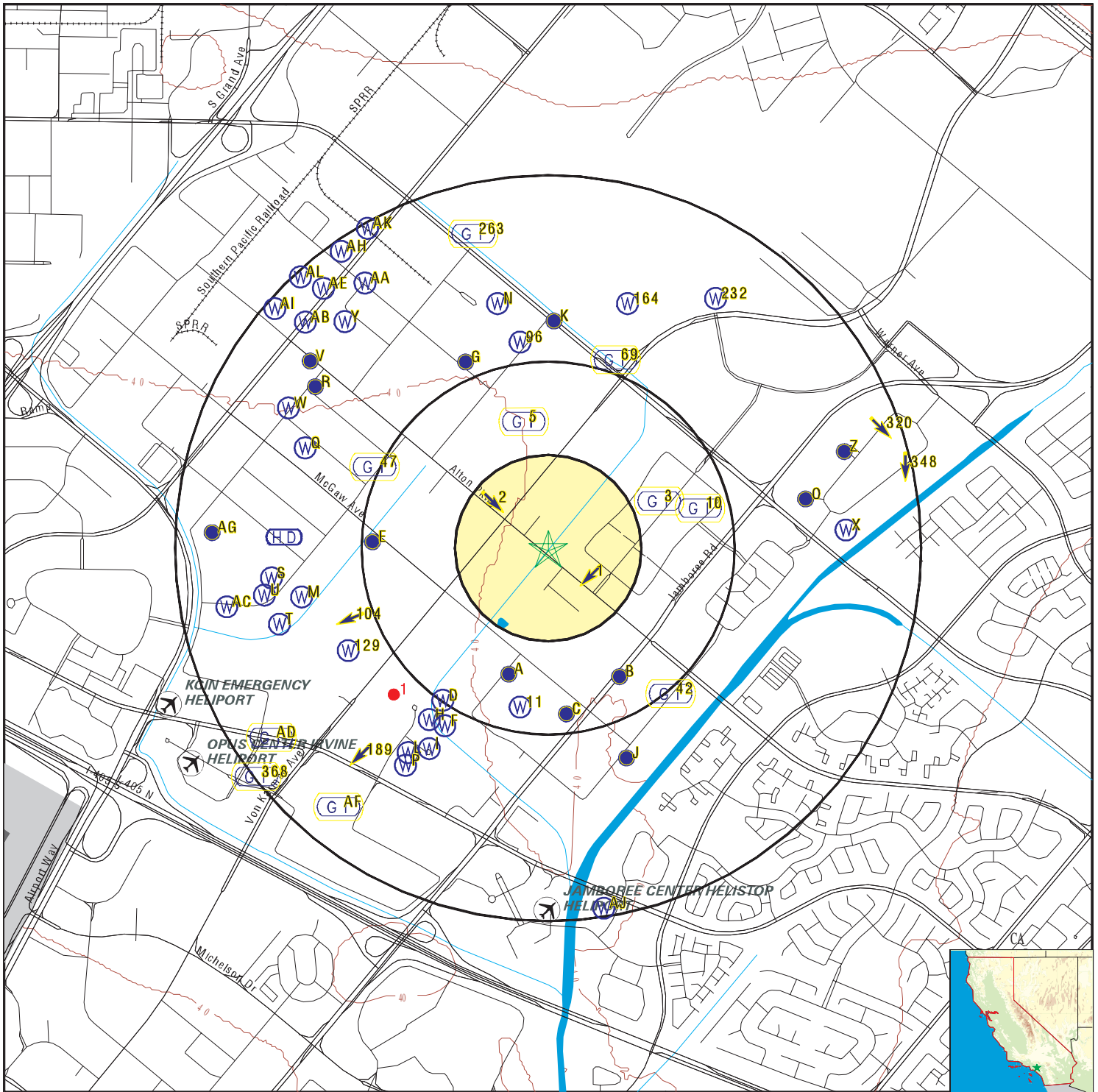
<u>MAP ID</u>	<u>WELL ID</u>	<u>LOCATION FROM TP</u>
AJ346	CAEDF0000046533	1/2 - 1 Mile South
AJ347	CAEDF0000087091	1/2 - 1 Mile South
AL349	CAEDF0000086965	1/2 - 1 Mile NW
AL350	CAEDF0000036899	1/2 - 1 Mile NW
AL351	CAEDF0000113918	1/2 - 1 Mile NW
AL352	CAEDF0000106616	1/2 - 1 Mile NW
AK353	CAEDF0000056443	1/2 - 1 Mile NNW
AH354	CAEDF0000104284	1/2 - 1 Mile NNW
AH355	CAEDF0000080072	1/2 - 1 Mile NNW
AH356	CAEDF0000061148	1/2 - 1 Mile NNW
AK357	CAEDF0000115279	1/2 - 1 Mile NNW
AH358	CAEDF0000128172	1/2 - 1 Mile NW
AI359	CAEDF0000137335	1/2 - 1 Mile NW
AI360	CAEDF0000036449	1/2 - 1 Mile NW
AI361	CAEDF0000030740	1/2 - 1 Mile NW
AI362	CAEDF0000032206	1/2 - 1 Mile NW
AK363	CAEDF0000067273	1/2 - 1 Mile NNW
AK364	CAEDF0000092081	1/2 - 1 Mile NNW
AH365	CAEDF0000130157	1/2 - 1 Mile NW
AH366	CAEDF0000013224	1/2 - 1 Mile NW
AH367	CAEDF0000076311	1/2 - 1 Mile NW
AJ369	CAEDF0000076962	1/2 - 1 Mile South
AK370	CAEDF0000052597	1/2 - 1 Mile NNW
AH371	CAEDF0000057995	1/2 - 1 Mile NW
AH372	CAEDF0000089311	1/2 - 1 Mile NW
AJ373	CAEDF0000015545	1/2 - 1 Mile South

OTHER STATE DATABASE INFORMATION

STATE OIL/GAS WELL INFORMATION

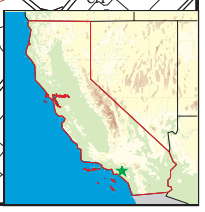
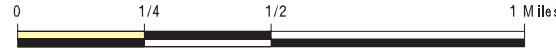
<u>MAP ID</u>	<u>WELL ID</u>	<u>LOCATION FROM TP</u>
1	CAOG17000013584	1/2 - 1 Mile SW

PHYSICAL SETTING SOURCE MAP - 7582918.5s



- County Boundary
- Major Roads
- Contour Lines
- Earthquake Fault Lines
- Airports
- Earthquake epicenter, Richter 5 or greater
- Water Wells
- Public Water Supply Wells
- Cluster of Multiple Icons

- Groundwater Flow Direction
- Indeterminate Groundwater Flow at Location
- Groundwater Flow Varies at Location
- Closest Hydrogeological Data
- Oil, gas or related wells



<p>SITE NAME: Barranca Channel ADDRESS: Barranca Channel Irvine CA 92606 LAT/LONG: 33.691986 / 117.836695</p>	<p>CLIENT: Citadel EHS CONTACT: Kyle Johnston INQUIRY #: 7582918.5s DATE: February 29, 2024 7:08 pm</p>
--	--

GEOCHECK® - PHYSICAL SETTING SOURCE MAP FINDINGS

Map ID
Direction
Distance
Elevation

Database EDR ID Number

1 ESE 1/8 - 1/4 Mile Higher	Site ID: Groundwater Flow: Shallow Water Depth: Deep Water Depth: Average Water Depth: Date:	083002150T SW 5.5 7.5 Not Reported 08/04/1997	AQUIFLOW	65303
--	---	--	-----------------	--------------

2 NW 1/8 - 1/4 Mile Lower	Site ID: Groundwater Flow: Shallow Water Depth: Deep Water Depth: Average Water Depth: Date:	083000768T SE 6.68 10.54 Not Reported 12/05/1989	AQUIFLOW	54986
--	---	---	-----------------	--------------

3 ENE 1/4 - 1/2 Mile Higher	Site ID: Groundwater Flow: Shallow Water Depth: Deep Water Depth: Average Water Depth: Date:	083001496T Not Reported Not Reported Not Reported 6.23 07/28/1993	AQUIFLOW	37906
--	---	--	-----------------	--------------

A4 SSW 1/4 - 1/2 Mile Higher	Site ID: Groundwater Flow: Shallow Water Depth: Deep Water Depth: Average Water Depth: Date:	083000554T SSW 10.40 25.58 Not Reported 09/01/1987	AQUIFLOW	65298
---	---	---	-----------------	--------------

5 North 1/4 - 1/2 Mile Lower	Site ID: Groundwater Flow: Shallow Water Depth: Deep Water Depth: Average Water Depth: Date:	083000560T Not Reported Not Reported Not Reported 25 11/11/1994	AQUIFLOW	65103
---	---	--	-----------------	--------------

A6 SSW 1/4 - 1/2 Mile Lower	Site ID: Groundwater Flow: Shallow Water Depth: Deep Water Depth: Average Water Depth: Date:	083001624T Not Reported 5 10 Not Reported 09/30/1996	AQUIFLOW	65033
--	---	---	-----------------	--------------

B7 SSE 1/4 - 1/2 Mile Higher			CA WELLS	CADWR9000004907
---	--	--	-----------------	------------------------

State Well #:	05S09W33R001S	Station ID:	6507
Well Name:	Not Reported	Basin Name:	Coastal Plain Of Orange County
Well Use:	Unknown	Well Type:	Unknown
Well Depth:	0	Well Completion Rpt #:	Not Reported

GEOCHECK® - PHYSICAL SETTING SOURCE MAP FINDINGS

Map ID
 Direction
 Distance
 Elevation

Database EDR ID Number

B8
SSE
1/4 - 1/2 Mile
Higher

FED USGS USGS40000136754

Organization ID:	USGS-CA	Type:	Well
Organization Name:	USGS California Water Science Center	HUC:	18070204
Monitor Location:	005S009W33R001S	Drainage Area Units:	Not Reported
Description:	Not Reported	Contrib Drainage Area Units:	Not Reported
Drainage Area:	Not Reported	Aquifer Type:	Not Reported
Contrib Drainage Area:	Not Reported	Well Depth:	725
Aquifer:	California Coastal Basin aquifers	Well Hole Depth:	725
Formation Type:	Not Reported		
Construction Date:	19670228		
Well Depth Units:	ft		
Well Hole Depth Units:	ft		

Ground water levels,Number of Measurements:	26	Level reading date:	1986-08-15
Feet below surface:	56.54	Feet to sea level:	Not Reported
Note:	Not Reported		

Level reading date:	1986-05-06	Feet below surface:	46.44
Feet to sea level:	Not Reported	Note:	Not Reported

Level reading date:	1986-02-20	Feet below surface:	44.03
Feet to sea level:	Not Reported	Note:	Not Reported

Level reading date:	1985-11-05	Feet below surface:	55.45
Feet to sea level:	Not Reported	Note:	Not Reported

Level reading date:	1985-08-07	Feet below surface:	49.32
Feet to sea level:	Not Reported	Note:	Not Reported

Level reading date:	1985-05-08	Feet below surface:	42.06
Feet to sea level:	Not Reported	Note:	Not Reported

Level reading date:	1985-02-11	Feet below surface:	37.45
Feet to sea level:	Not Reported	Note:	Not Reported

Level reading date:	1984-10-30	Feet below surface:	48.48
Feet to sea level:	Not Reported	Note:	Not Reported

Level reading date:	1984-08-09	Feet below surface:	43.82
Feet to sea level:	Not Reported	Note:	Not Reported

Level reading date:	1984-05-08	Feet below surface:	39.12
Feet to sea level:	Not Reported	Note:	Not Reported

Level reading date:	1984-02-13	Feet below surface:	35.03
Feet to sea level:	Not Reported	Note:	Not Reported

Level reading date:	1983-08-22	Feet below surface:	44.14
Feet to sea level:	Not Reported	Note:	Not Reported

Level reading date:	1983-05-11	Feet below surface:	33.99
Feet to sea level:	Not Reported	Note:	Not Reported

Level reading date:	1983-02-10	Feet below surface:	36.26
Feet to sea level:	Not Reported	Note:	Not Reported

GEOCHECK® - PHYSICAL SETTING SOURCE MAP FINDINGS

Level reading date:	1982-08-06	Feet below surface:	46.37
Feet to sea level:	Not Reported	Note:	Not Reported
Level reading date:	1982-05-11	Feet below surface:	35.94
Feet to sea level:	Not Reported	Note:	Not Reported
Level reading date:	1982-01-28	Feet below surface:	33.98
Feet to sea level:	Not Reported	Note:	Not Reported
Level reading date:	1981-08-04	Feet below surface:	43.44
Feet to sea level:	Not Reported	Note:	Not Reported
Level reading date:	1981-05-05	Feet below surface:	31.43
Feet to sea level:	Not Reported	Note:	Not Reported
Level reading date:	1981-02-06	Feet below surface:	30.32
Feet to sea level:	Not Reported	Note:	Not Reported
Level reading date:	1980-08-28	Feet below surface:	44.33
Feet to sea level:	Not Reported	Note:	Not Reported
Level reading date:	1980-02-11	Feet below surface:	38.90
Feet to sea level:	Not Reported	Note:	Not Reported
Level reading date:	1979-11-16	Feet below surface:	42.89
Feet to sea level:	Not Reported	Note:	Not Reported
Level reading date:	1971-01-06	Feet below surface:	32.83
Feet to sea level:	Not Reported	Note:	Not Reported
Level reading date:	1970-10-21	Feet below surface:	57.00
Feet to sea level:	Not Reported	Note:	Not Reported
Level reading date:	1967-02-28	Feet below surface:	34.00
Feet to sea level:	Not Reported	Note:	Not Reported

**B9
SSE
1/4 - 1/2 Mile
Higher**

CA WELLS CADWR0000009076

Well ID:	05S09W33R001S	Well Type:	UNK
Source:	Department of Water Resources		
Other Name:	05S09W33R001S	GAMA PFAS Testing:	Not Reported
Groundwater Quality Data:	https://gamagroundwater.waterboards.ca.gov/gama/gamamap/public/GamaDataDisplay.asp?dataset=DWR&samp_date=&global_id=&assigned_name=05S09W33R001S&store_num=		
GeoTracker Data:	Not Reported		

**10
ENE
1/4 - 1/2 Mile
Higher**

Site ID:	083000288T
Groundwater Flow:	Not Reported
Shallow Water Depth:	Not Reported
Deep Water Depth:	Not Reported
Average Water Depth:	10
Date:	10/05/1987

AQUIFLOW 52067

GEOCHECK® - PHYSICAL SETTING SOURCE MAP FINDINGS

Map ID
Direction
Distance
Elevation

Database EDR ID Number

11
South
1/4 - 1/2 Mile
Higher

CA WELLS CADWR0000034230

Well ID:	06S09W05A001S	Well Type:	UNK
Source:	Department of Water Resources		
Other Name:	06S09W05A001S	GAMA PFAS Testing:	Not Reported
Groundwater Quality Data:	https://gamagroundwater.waterboards.ca.gov/gama/gamamap/public/GamaDataDisplay.asp?dataset=DWR&samp_date=&global_id=&assigned_name=06S09W05A001S&store_num=		
GeoTracker Data:	Not Reported		

C12
South
1/4 - 1/2 Mile
Higher

FED USGS USGS40000136734

Organization ID:	USGS-CA		
Organization Name:	USGS California Water Science Center		
Monitor Location:	006S009W05A001S	Type:	Well
Description:	Not Reported	HUC:	18070204
Drainage Area:	Not Reported	Drainage Area Units:	Not Reported
Contrib Drainage Area:	Not Reported	Contrib Drainage Area Unts:	Not Reported
Aquifer:	California Coastal Basin aquifers		
Formation Type:	Not Reported	Aquifer Type:	Not Reported
Construction Date:	Not Reported	Well Depth:	Not Reported
Well Depth Units:	Not Reported	Well Hole Depth:	Not Reported
Well Hole Depth Units:	Not Reported		

C13
South
1/4 - 1/2 Mile
Higher

CA WELLS CAUSGSN00001099

Well ID:	USGS-334108117500601	Well Type:	UNK
Source:	United States Geological Survey		
Other Name:	USGS-334108117500601	GAMA PFAS Testing:	Not Reported
Groundwater Quality Data:	https://gamagroundwater.waterboards.ca.gov/gama/gamamap/public/GamaDataDisplay.asp?dataset=USGSNEW&samp_date=&global_id=&assigned_name=USGS-334108117500601&store_num=		
GeoTracker Data:	Not Reported		

D14
SW
1/4 - 1/2 Mile
Lower

CA WELLS CAEDF0000094533

Well ID:	T0605900416-MPE-4	Well Type:	MONITORING
Source:	EDF	Other Name:	MPE-4
GAMA PFAS Testing:	Not Reported		
Groundwater Quality Data:	https://gamagroundwater.waterboards.ca.gov/gama/gamamap/public/GamaDataDisplay.asp?dataset=EDF&samp_date=&global_id=T0605900416&assigned_name=MPE-4&store_num=		
GeoTracker Data:	https://geotracker.waterboards.ca.gov/profile_report.asp?cmd=MWEDFResults&global_id=T0605900416&assigned_name=MPE-4		

GEOCHECK® - PHYSICAL SETTING SOURCE MAP FINDINGS

Map ID
Direction
Distance
Elevation

Database EDR ID Number

D15
SW
1/4 - 1/2 Mile
Lower

CA WELLS CAEDF000009769

Well ID:	T0605900416-MW-10	Well Type:	MONITORING
Source:	EDF	Other Name:	MW-10
GAMA PFAS Testing:	Not Reported		
Groundwater Quality Data:	https://gamagroundwater.waterboards.ca.gov/gama/gamamap/public/GamaDataDisplay.asp?dataset=EDF&samp_date=&global_id=T0605900416&assigned_name=MW-10&store_num=		
GeoTracker Data:	https://geotracker.waterboards.ca.gov/profile_report.asp?cmd=MWEDFResults&global_id=T0605900416&assigned_name=MW-10		

E16
West
1/4 - 1/2 Mile
Lower

CA WELLS CAUSGSN00001649

Well ID:	USGS-334132117503801	Well Type:	UNK
Source:	United States Geological Survey		
Other Name:	USGS-334132117503801	GAMA PFAS Testing:	Not Reported
Groundwater Quality Data:	https://gamagroundwater.waterboards.ca.gov/gama/gamamap/public/GamaDataDisplay.asp?dataset=USGSNEW&samp_date=&global_id=&assigned_name=USGS-334132117503801&store_num=		
GeoTracker Data:	Not Reported		

D17
SW
1/4 - 1/2 Mile
Lower

CA WELLS CAEDF0000105860

Well ID:	T0605900416-IW3-2	Well Type:	MONITORING
Source:	EDF	Other Name:	IW3-2
GAMA PFAS Testing:	Not Reported		
Groundwater Quality Data:	https://gamagroundwater.waterboards.ca.gov/gama/gamamap/public/GamaDataDisplay.asp?dataset=EDF&samp_date=&global_id=T0605900416&assigned_name=IW3-2&store_num=		
GeoTracker Data:	https://geotracker.waterboards.ca.gov/profile_report.asp?cmd=MWEDFResults&global_id=T0605900416&assigned_name=IW3-2		

D18
SW
1/4 - 1/2 Mile
Lower

CA WELLS CAEDF0000004514

Well ID:	T0605900416-MPE-5	Well Type:	MONITORING
Source:	EDF	Other Name:	MPE-5
GAMA PFAS Testing:	Not Reported		
Groundwater Quality Data:	https://gamagroundwater.waterboards.ca.gov/gama/gamamap/public/GamaDataDisplay.asp?dataset=EDF&samp_date=&global_id=T0605900416&assigned_name=MPE-5&store_num=		
GeoTracker Data:	https://geotracker.waterboards.ca.gov/profile_report.asp?cmd=MWEDFResults&global_id=T0605900416&assigned_name=MPE-5		

GEOCHECK® - PHYSICAL SETTING SOURCE MAP FINDINGS

Map ID
Direction
Distance
Elevation

Database EDR ID Number

D19
SW
1/4 - 1/2 Mile
Lower

CA WELLS CAEDF0000131229

Well ID:	T0605900416-SW3-2	Well Type:	MONITORING
Source:	EDF	Other Name:	SW3-2
GAMA PFAS Testing:	Not Reported		
Groundwater Quality Data:	https://gamagroundwater.waterboards.ca.gov/gama/gamamap/public/GamaDataDisplay.asp?dataset=EDF&samp_date=&global_id=T0605900416&assigned_name=SW3-2&store_num=		
GeoTracker Data:	https://geotracker.waterboards.ca.gov/profile_report.asp?cmd=MWEDFResults&global_id=T0605900416&assigned_name=SW3-2		

D20
SSW
1/4 - 1/2 Mile
Lower

CA WELLS CAEDF0000065151

Well ID:	T0605900416-MW-11	Well Type:	MONITORING
Source:	EDF	Other Name:	MW-11
GAMA PFAS Testing:	Not Reported		
Groundwater Quality Data:	https://gamagroundwater.waterboards.ca.gov/gama/gamamap/public/GamaDataDisplay.asp?dataset=EDF&samp_date=&global_id=T0605900416&assigned_name=MW-11&store_num=		
GeoTracker Data:	https://geotracker.waterboards.ca.gov/profile_report.asp?cmd=MWEDFResults&global_id=T0605900416&assigned_name=MW-11		

D21
SW
1/4 - 1/2 Mile
Lower

CA WELLS CAEDF0000109780

Well ID:	T0605900416-MPE-6	Well Type:	MONITORING
Source:	EDF	Other Name:	MPE-6
GAMA PFAS Testing:	Not Reported		
Groundwater Quality Data:	https://gamagroundwater.waterboards.ca.gov/gama/gamamap/public/GamaDataDisplay.asp?dataset=EDF&samp_date=&global_id=T0605900416&assigned_name=MPE-6&store_num=		
GeoTracker Data:	https://geotracker.waterboards.ca.gov/profile_report.asp?cmd=MWEDFResults&global_id=T0605900416&assigned_name=MPE-6		

E22
West
1/4 - 1/2 Mile
Lower

FED USGS USGS40000136809

Organization ID:	USGS-CA		
Organization Name:	USGS California Water Science Center		
Monitor Location:	005S009W32L001S	Type:	Well
Description:	Not Reported	HUC:	18070204
Drainage Area:	Not Reported	Drainage Area Units:	Not Reported
Contrib Drainage Area:	Not Reported	Contrib Drainage Area Unts:	Not Reported
Aquifer:	California Coastal Basin aquifers		
Formation Type:	Not Reported	Aquifer Type:	Not Reported
Construction Date:	Not Reported	Well Depth:	Not Reported
Well Depth Units:	Not Reported	Well Hole Depth:	Not Reported

GEOCHECK® - PHYSICAL SETTING SOURCE MAP FINDINGS

Well Hole Depth Units: Not Reported

D23
SW
1/4 - 1/2 Mile
Lower

CA WELLS CAEDF0000015070

Well ID: T0605900416-SW1-4 Well Type: MONITORING
Source: EDF Other Name: SW1-4
GAMA PFAS Testing: Not Reported
Groundwater Quality Data: https://gamagroundwater.waterboards.ca.gov/gama/gamamap/public/GamaDataDisplay.asp?dataset=EDF&samp_date=&global_id=T0605900416&assigned_name=SW1-4&store_num=
GeoTracker Data: https://geotracker.waterboards.ca.gov/profile_report.asp?cmd=MWEDFResults&global_id=T0605900416&assigned_name=SW1-4

D24
SSW
1/4 - 1/2 Mile
Lower

CA WELLS CAEDF0000066876

Well ID: T0605900416-DW5-1 Well Type: MONITORING
Source: EDF Other Name: DW5-1
GAMA PFAS Testing: Not Reported
Groundwater Quality Data: https://gamagroundwater.waterboards.ca.gov/gama/gamamap/public/GamaDataDisplay.asp?dataset=EDF&samp_date=&global_id=T0605900416&assigned_name=DW5-1&store_num=
GeoTracker Data: https://geotracker.waterboards.ca.gov/profile_report.asp?cmd=MWEDFResults&global_id=T0605900416&assigned_name=DW5-1

D25
SW
1/4 - 1/2 Mile
Lower

CA WELLS CAEDF0000122664

Well ID: T0605900416-MPE-7 Well Type: MONITORING
Source: EDF Other Name: MPE-7
GAMA PFAS Testing: Not Reported
Groundwater Quality Data: https://gamagroundwater.waterboards.ca.gov/gama/gamamap/public/GamaDataDisplay.asp?dataset=EDF&samp_date=&global_id=T0605900416&assigned_name=MPE-7&store_num=
GeoTracker Data: https://geotracker.waterboards.ca.gov/profile_report.asp?cmd=MWEDFResults&global_id=T0605900416&assigned_name=MPE-7

D26
SW
1/4 - 1/2 Mile
Lower

CA WELLS CAEDF0000049022

Well ID: T0605900416-MPE-8 Well Type: MONITORING
Source: EDF Other Name: MPE-8
GAMA PFAS Testing: Not Reported
Groundwater Quality Data: https://gamagroundwater.waterboards.ca.gov/gama/gamamap/public/GamaDataDisplay.asp?dataset=EDF&samp_date=&global_id=T0605900416&assigned_name=MPE-8&store_num=
GeoTracker Data: https://geotracker.waterboards.ca.gov/profile_report.asp?cmd=MWEDFResults&global_id=T0605900416&assigned_name=MPE-8

GEOCHECK® - PHYSICAL SETTING SOURCE MAP FINDINGS

Map ID
Direction
Distance
Elevation

Database EDR ID Number

E27
West
1/4 - 1/2 Mile
Lower

CA WELLS CADWR0000012765

Well ID:	05S09W32L001S	Well Type:	UNK
Source:	Department of Water Resources		
Other Name:	05S09W32L001S	GAMA PFAS Testing:	Not Reported
Groundwater Quality Data:	https://gamagroundwater.waterboards.ca.gov/gama/gamamap/public/GamaDataDisplay.asp?dataset=DWR&samp_date=&global_id=&assigned_name=05S09W32L001S&store_num=		
GeoTracker Data:	Not Reported		

E28
West
1/4 - 1/2 Mile
Lower

CA WELLS CADWR9000004929

State Well #:	05S09W32L001S	Station ID:	6506
Well Name:	Not Reported	Basin Name:	Coastal Plain Of Orange County
Well Use:	Unknown	Well Type:	Unknown
Well Depth:	0	Well Completion Rpt #:	Not Reported

D29
SW
1/4 - 1/2 Mile
Lower

CA WELLS CAEDF0000108425

Well ID:	T0605900416-MPE-10	Well Type:	MONITORING
Source:	EDF	Other Name:	MPE-10
GAMA PFAS Testing:	Not Reported		
Groundwater Quality Data:	https://gamagroundwater.waterboards.ca.gov/gama/gamamap/public/GamaDataDisplay.asp?dataset=EDF&samp_date=&global_id=T0605900416&assigned_name=MPE-10&store_num=		
GeoTracker Data:	https://geotracker.waterboards.ca.gov/profile_report.asp?cmd=MWEDFResults&global_id=T0605900416&assigned_name=MPE-10		

D30
SW
1/4 - 1/2 Mile
Lower

CA WELLS CAEDF0000129588

Well ID:	T0605900416-MPE-9	Well Type:	MONITORING
Source:	EDF	Other Name:	MPE-9
GAMA PFAS Testing:	Not Reported		
Groundwater Quality Data:	https://gamagroundwater.waterboards.ca.gov/gama/gamamap/public/GamaDataDisplay.asp?dataset=EDF&samp_date=&global_id=T0605900416&assigned_name=MPE-9&store_num=		
GeoTracker Data:	https://geotracker.waterboards.ca.gov/profile_report.asp?cmd=MWEDFResults&global_id=T0605900416&assigned_name=MPE-9		

GEOCHECK® - PHYSICAL SETTING SOURCE MAP FINDINGS

Map ID
Direction
Distance
Elevation

Database EDR ID Number

D31
SW
1/4 - 1/2 Mile
Lower

CA WELLS CAEDF0000098500

Well ID:	T0605900416-MPE-15	Well Type:	MONITORING
Source:	EDF	Other Name:	MPE-15
GAMA PFAS Testing:	Not Reported		
Groundwater Quality Data:	https://gamagroundwater.waterboards.ca.gov/gama/gamamap/public/GamaDataDisplay.asp?dataset=EDF&samp_date=&global_id=T0605900416&assigned_name=MPE-15&store_num=		
GeoTracker Data:	https://geotracker.waterboards.ca.gov/profile_report.asp?cmd=MWEDFResults&global_id=T0605900416&assigned_name=MPE-15		

D32
SW
1/4 - 1/2 Mile
Lower

CA WELLS CAEDF0000020989

Well ID:	T0605900416-MPE-11	Well Type:	MONITORING
Source:	EDF	Other Name:	MPE-11
GAMA PFAS Testing:	Not Reported		
Groundwater Quality Data:	https://gamagroundwater.waterboards.ca.gov/gama/gamamap/public/GamaDataDisplay.asp?dataset=EDF&samp_date=&global_id=T0605900416&assigned_name=MPE-11&store_num=		
GeoTracker Data:	https://geotracker.waterboards.ca.gov/profile_report.asp?cmd=MWEDFResults&global_id=T0605900416&assigned_name=MPE-11		

D33
SW
1/4 - 1/2 Mile
Lower

CA WELLS CAEDF0000060667

Well ID:	T0605900416-MPE-12	Well Type:	MONITORING
Source:	EDF	Other Name:	MPE-12
GAMA PFAS Testing:	Not Reported		
Groundwater Quality Data:	https://gamagroundwater.waterboards.ca.gov/gama/gamamap/public/GamaDataDisplay.asp?dataset=EDF&samp_date=&global_id=T0605900416&assigned_name=MPE-12&store_num=		
GeoTracker Data:	https://geotracker.waterboards.ca.gov/profile_report.asp?cmd=MWEDFResults&global_id=T0605900416&assigned_name=MPE-12		

D34
SW
1/4 - 1/2 Mile
Lower

CA WELLS CAEDF0000111847

Well ID:	T0605900416-SW1-6	Well Type:	MONITORING
Source:	EDF	Other Name:	SW1-6
GAMA PFAS Testing:	Not Reported		
Groundwater Quality Data:	https://gamagroundwater.waterboards.ca.gov/gama/gamamap/public/GamaDataDisplay.asp?dataset=EDF&samp_date=&global_id=T0605900416&assigned_name=SW1-6&store_num=		
GeoTracker Data:	https://geotracker.waterboards.ca.gov/profile_report.asp?cmd=MWEDFResults&global_id=T0605900416&assigned_name=SW1-6		

GEOCHECK® - PHYSICAL SETTING SOURCE MAP FINDINGS

Map ID
Direction
Distance
Elevation

Database EDR ID Number

D35
SW
1/4 - 1/2 Mile
Lower

CA WELLS CAEDF0000052109

Well ID:	T0605900416-MPE-19	Well Type:	MONITORING
Source:	EDF	Other Name:	MPE-19
GAMA PFAS Testing:	Not Reported		
Groundwater Quality Data:	https://gamagroundwater.waterboards.ca.gov/gama/gamamap/public/GamaDataDisplay.asp?dataset=EDF&samp_date=&global_id=T0605900416&assigned_name=MPE-19&store_num=		
GeoTracker Data:	https://geotracker.waterboards.ca.gov/profile_report.asp?cmd=MWEDFResults&global_id=T0605900416&assigned_name=MPE-19		

D36
SW
1/4 - 1/2 Mile
Lower

CA WELLS CAEDF0000034367

Well ID:	T0605900416-MPE-14	Well Type:	MONITORING
Source:	EDF	Other Name:	MPE-14
GAMA PFAS Testing:	Not Reported		
Groundwater Quality Data:	https://gamagroundwater.waterboards.ca.gov/gama/gamamap/public/GamaDataDisplay.asp?dataset=EDF&samp_date=&global_id=T0605900416&assigned_name=MPE-14&store_num=		
GeoTracker Data:	https://geotracker.waterboards.ca.gov/profile_report.asp?cmd=MWEDFResults&global_id=T0605900416&assigned_name=MPE-14		

D37
SW
1/4 - 1/2 Mile
Lower

CA WELLS CAEDF0000114990

Well ID:	T0605900416-MPE-13	Well Type:	MONITORING
Source:	EDF	Other Name:	MPE-13
GAMA PFAS Testing:	Not Reported		
Groundwater Quality Data:	https://gamagroundwater.waterboards.ca.gov/gama/gamamap/public/GamaDataDisplay.asp?dataset=EDF&samp_date=&global_id=T0605900416&assigned_name=MPE-13&store_num=		
GeoTracker Data:	https://geotracker.waterboards.ca.gov/profile_report.asp?cmd=MWEDFResults&global_id=T0605900416&assigned_name=MPE-13		

D38
SW
1/4 - 1/2 Mile
Lower

CA WELLS CAEDF0000135682

Well ID:	T0605900416-MPE-18	Well Type:	MONITORING
Source:	EDF	Other Name:	MPE-18
GAMA PFAS Testing:	Not Reported		
Groundwater Quality Data:	https://gamagroundwater.waterboards.ca.gov/gama/gamamap/public/GamaDataDisplay.asp?dataset=EDF&samp_date=&global_id=T0605900416&assigned_name=MPE-18&store_num=		
GeoTracker Data:	https://geotracker.waterboards.ca.gov/profile_report.asp?cmd=MWEDFResults&global_id=T0605900416&assigned_name=MPE-18		

GEOCHECK® - PHYSICAL SETTING SOURCE MAP FINDINGS

Map ID
Direction
Distance
Elevation

Database EDR ID Number

F39
SSW
1/2 - 1 Mile
Lower

CA WELLS CAEDF0000038999

Well ID:	T0605900416-SW5-2	Well Type:	MONITORING
Source:	EDF	Other Name:	SW5-2
GAMA PFAS Testing:	Not Reported		
Groundwater Quality Data:	https://gamagroundwater.waterboards.ca.gov/gama/gamamap/public/GamaDataDisplay.asp?dataset=EDF&samp_date=&global_id=T0605900416&assigned_name=SW5-2&store_num=		
GeoTracker Data:	https://geotracker.waterboards.ca.gov/profile_report.asp?cmd=MWEDFResults&global_id=T0605900416&assigned_name=SW5-2		

D40
SW
1/2 - 1 Mile
Lower

CA WELLS CAEDF0000003956

Well ID:	T0605900416-MPE-21	Well Type:	MONITORING
Source:	EDF	Other Name:	MPE-21
GAMA PFAS Testing:	Not Reported		
Groundwater Quality Data:	https://gamagroundwater.waterboards.ca.gov/gama/gamamap/public/GamaDataDisplay.asp?dataset=EDF&samp_date=&global_id=T0605900416&assigned_name=MPE-21&store_num=		
GeoTracker Data:	https://geotracker.waterboards.ca.gov/profile_report.asp?cmd=MWEDFResults&global_id=T0605900416&assigned_name=MPE-21		

D41
SW
1/2 - 1 Mile
Lower

CA WELLS CAEDF0000001828

Well ID:	T0605900416-SW1-5	Well Type:	MONITORING
Source:	EDF	Other Name:	SW1-5
GAMA PFAS Testing:	Not Reported		
Groundwater Quality Data:	https://gamagroundwater.waterboards.ca.gov/gama/gamamap/public/GamaDataDisplay.asp?dataset=EDF&samp_date=&global_id=T0605900416&assigned_name=SW1-5&store_num=		
GeoTracker Data:	https://geotracker.waterboards.ca.gov/profile_report.asp?cmd=MWEDFResults&global_id=T0605900416&assigned_name=SW1-5		

42
SE
1/2 - 1 Mile
Higher

AQUIFLOW 49777

Site ID:	083000777T
Groundwater Flow:	Not Reported
Shallow Water Depth:	5.5
Deep Water Depth:	14.5
Average Water Depth:	Not Reported
Date:	11/15/1996

D43
SW
1/2 - 1 Mile
Lower

CA WELLS CAEDF0000127702

Well ID:	T0605900416-MPE-16	Well Type:	MONITORING
Source:	EDF	Other Name:	MPE-16

GEOCHECK® - PHYSICAL SETTING SOURCE MAP FINDINGS

GAMA PFAS Testing: Not Reported
 Groundwater Quality Data: https://gamagroundwater.waterboards.ca.gov/gama/gamamap/public/GamaDataDisplay.asp?dataset=EDF&samp_date=&global_id=T0605900416&assigned_name=MPE-16&store_num=
 GeoTracker Data: https://geotracker.waterboards.ca.gov/profile_report.asp?cmd=MWEDFResults&global_id=T0605900416&assigned_name=MPE-16

D44
SW
 1/2 - 1 Mile
 Lower

CA WELLS CAEDF0000122647

Well ID: T0605900416-IW1-5 Well Type: MONITORING
 Source: EDF Other Name: IW1-5
 GAMA PFAS Testing: Not Reported
 Groundwater Quality Data: https://gamagroundwater.waterboards.ca.gov/gama/gamamap/public/GamaDataDisplay.asp?dataset=EDF&samp_date=&global_id=T0605900416&assigned_name=IW1-5&store_num=
 GeoTracker Data: https://geotracker.waterboards.ca.gov/profile_report.asp?cmd=MWEDFResults&global_id=T0605900416&assigned_name=IW1-5

D45
SW
 1/2 - 1 Mile
 Lower

CA WELLS CAEDF0000115661

Well ID: T0605900416-MPE-17 Well Type: MONITORING
 Source: EDF Other Name: MPE-17
 GAMA PFAS Testing: Not Reported
 Groundwater Quality Data: https://gamagroundwater.waterboards.ca.gov/gama/gamamap/public/GamaDataDisplay.asp?dataset=EDF&samp_date=&global_id=T0605900416&assigned_name=MPE-17&store_num=
 GeoTracker Data: https://geotracker.waterboards.ca.gov/profile_report.asp?cmd=MWEDFResults&global_id=T0605900416&assigned_name=MPE-17

F46
SSW
 1/2 - 1 Mile
 Lower

CA WELLS CAEDF0000091443

Well ID: T0605900416-SW2-3 Well Type: MONITORING
 Source: EDF Other Name: SW2-3
 GAMA PFAS Testing: Not Reported
 Groundwater Quality Data: https://gamagroundwater.waterboards.ca.gov/gama/gamamap/public/GamaDataDisplay.asp?dataset=EDF&samp_date=&global_id=T0605900416&assigned_name=SW2-3&store_num=
 GeoTracker Data: https://geotracker.waterboards.ca.gov/profile_report.asp?cmd=MWEDFResults&global_id=T0605900416&assigned_name=SW2-3

47
WNW
 1/2 - 1 Mile
 Lower

AQUIFLOW 34258

Site ID: 083000003T
 Groundwater Flow: Flat
 Shallow Water Depth: 17.5'
 Deep Water Depth: 19.5'
 Average Water Depth: Not Reported
 Date: 06/30/1987

GEOCHECK® - PHYSICAL SETTING SOURCE MAP FINDINGS

Map ID
Direction
Distance
Elevation

Database EDR ID Number

D48
SW
1/2 - 1 Mile
Lower

CA WELLS CAEDF000006469

Well ID:	T0605900416-MPE-22	Well Type:	MONITORING
Source:	EDF	Other Name:	MPE-22
GAMA PFAS Testing:	Not Reported		
Groundwater Quality Data:	https://gamagroundwater.waterboards.ca.gov/gama/gamamap/public/GamaDataDisplay.asp?dataset=EDF&samp_date=&global_id=T0605900416&assigned_name=MPE-22&store_num=		
GeoTracker Data:	https://geotracker.waterboards.ca.gov/profile_report.asp?cmd=MWEDFResults&global_id=T0605900416&assigned_name=MPE-22		

D49
SW
1/2 - 1 Mile
Lower

CA WELLS CAEDF0000012826

Well ID:	T0605900416-MPE-20	Well Type:	MONITORING
Source:	EDF	Other Name:	MPE-20
GAMA PFAS Testing:	Not Reported		
Groundwater Quality Data:	https://gamagroundwater.waterboards.ca.gov/gama/gamamap/public/GamaDataDisplay.asp?dataset=EDF&samp_date=&global_id=T0605900416&assigned_name=MPE-20&store_num=		
GeoTracker Data:	https://geotracker.waterboards.ca.gov/profile_report.asp?cmd=MWEDFResults&global_id=T0605900416&assigned_name=MPE-20		

D50
SSW
1/2 - 1 Mile
Lower

CA WELLS CAEDF0000116264

Well ID:	T0605900416-MW-9	Well Type:	MONITORING
Source:	EDF	Other Name:	MW-9
GAMA PFAS Testing:	Not Reported		
Groundwater Quality Data:	https://gamagroundwater.waterboards.ca.gov/gama/gamamap/public/GamaDataDisplay.asp?dataset=EDF&samp_date=&global_id=T0605900416&assigned_name=MW-9&store_num=		
GeoTracker Data:	https://geotracker.waterboards.ca.gov/profile_report.asp?cmd=MWEDFResults&global_id=T0605900416&assigned_name=MW-9		

D51
SSW
1/2 - 1 Mile
Lower

CA WELLS CAEDF0000065508

Well ID:	T0605900416-IW1-8	Well Type:	MONITORING
Source:	EDF	Other Name:	IW1-8
GAMA PFAS Testing:	Not Reported		
Groundwater Quality Data:	https://gamagroundwater.waterboards.ca.gov/gama/gamamap/public/GamaDataDisplay.asp?dataset=EDF&samp_date=&global_id=T0605900416&assigned_name=IW1-8&store_num=		
GeoTracker Data:	https://geotracker.waterboards.ca.gov/profile_report.asp?cmd=MWEDFResults&global_id=T0605900416&assigned_name=IW1-8		

GEOCHECK® - PHYSICAL SETTING SOURCE MAP FINDINGS

Map ID
Direction
Distance
Elevation

Database EDR ID Number

D52
SW
1/2 - 1 Mile
Lower

CA WELLS CAEDF0000074218

Well ID:	T0605900416-MW-12	Well Type:	MONITORING
Source:	EDF	Other Name:	MW-12
GAMA PFAS Testing:	Not Reported		
Groundwater Quality Data:	https://gamagroundwater.waterboards.ca.gov/gama/gamamap/public/GamaDataDisplay.asp?dataset=EDF&samp_date=&global_id=T0605900416&assigned_name=MW-12&store_num=		
GeoTracker Data:	https://geotracker.waterboards.ca.gov/profile_report.asp?cmd=MWEDFResults&global_id=T0605900416&assigned_name=MW-12		

D53
SW
1/2 - 1 Mile
Lower

CA WELLS CAEDF0000125004

Well ID:	T0605900416-MPE-1	Well Type:	MONITORING
Source:	EDF	Other Name:	MPE-1
GAMA PFAS Testing:	Not Reported		
Groundwater Quality Data:	https://gamagroundwater.waterboards.ca.gov/gama/gamamap/public/GamaDataDisplay.asp?dataset=EDF&samp_date=&global_id=T0605900416&assigned_name=MPE-1&store_num=		
GeoTracker Data:	https://geotracker.waterboards.ca.gov/profile_report.asp?cmd=MWEDFResults&global_id=T0605900416&assigned_name=MPE-1		

D54
SW
1/2 - 1 Mile
Lower

CA WELLS CAEDF0000117612

Well ID:	T0605900416-SW1-2	Well Type:	MONITORING
Source:	EDF	Other Name:	SW1-2
GAMA PFAS Testing:	Not Reported		
Groundwater Quality Data:	https://gamagroundwater.waterboards.ca.gov/gama/gamamap/public/GamaDataDisplay.asp?dataset=EDF&samp_date=&global_id=T0605900416&assigned_name=SW1-2&store_num=		
GeoTracker Data:	https://geotracker.waterboards.ca.gov/profile_report.asp?cmd=MWEDFResults&global_id=T0605900416&assigned_name=SW1-2		

D55
SSW
1/2 - 1 Mile
Lower

CA WELLS CAEDF0000140239

Well ID:	T0605900416-MPE-28	Well Type:	MONITORING
Source:	EDF	Other Name:	MPE-28
GAMA PFAS Testing:	Not Reported		
Groundwater Quality Data:	https://gamagroundwater.waterboards.ca.gov/gama/gamamap/public/GamaDataDisplay.asp?dataset=EDF&samp_date=&global_id=T0605900416&assigned_name=MPE-28&store_num=		
GeoTracker Data:	https://geotracker.waterboards.ca.gov/profile_report.asp?cmd=MWEDFResults&global_id=T0605900416&assigned_name=MPE-28		

GEOCHECK® - PHYSICAL SETTING SOURCE MAP FINDINGS

Map ID
Direction
Distance
Elevation

Database EDR ID Number

D56
SSW
1/2 - 1 Mile
Lower

CA WELLS CAEDF0000081448

Well ID:	T0605900416-MPE-23	Well Type:	MONITORING
Source:	EDF	Other Name:	MPE-23
GAMA PFAS Testing:	Not Reported		
Groundwater Quality Data:	https://gamagroundwater.waterboards.ca.gov/gama/gamamap/public/GamaDataDisplay.asp?dataset=EDF&samp_date=&global_id=T0605900416&assigned_name=MPE-23&store_num=		
GeoTracker Data:	https://geotracker.waterboards.ca.gov/profile_report.asp?cmd=MWEDFResults&global_id=T0605900416&assigned_name=MPE-23		

D57
SW
1/2 - 1 Mile
Lower

CA WELLS CAEDF0000124059

Well ID:	T0605900416-MPE-24	Well Type:	MONITORING
Source:	EDF	Other Name:	MPE-24
GAMA PFAS Testing:	Not Reported		
Groundwater Quality Data:	https://gamagroundwater.waterboards.ca.gov/gama/gamamap/public/GamaDataDisplay.asp?dataset=EDF&samp_date=&global_id=T0605900416&assigned_name=MPE-24&store_num=		
GeoTracker Data:	https://geotracker.waterboards.ca.gov/profile_report.asp?cmd=MWEDFResults&global_id=T0605900416&assigned_name=MPE-24		

F58
SSW
1/2 - 1 Mile
Lower

CA WELLS CAEDF0000045875

Well ID:	T0605900416-IW4-1	Well Type:	MONITORING
Source:	EDF	Other Name:	IW4-1
GAMA PFAS Testing:	Not Reported		
Groundwater Quality Data:	https://gamagroundwater.waterboards.ca.gov/gama/gamamap/public/GamaDataDisplay.asp?dataset=EDF&samp_date=&global_id=T0605900416&assigned_name=IW4-1&store_num=		
GeoTracker Data:	https://geotracker.waterboards.ca.gov/profile_report.asp?cmd=MWEDFResults&global_id=T0605900416&assigned_name=IW4-1		

F59
SSW
1/2 - 1 Mile
Lower

CA WELLS CAEDF0000035435

Well ID:	T0605900416-SW4-1	Well Type:	MONITORING
Source:	EDF	Other Name:	SW4-1
GAMA PFAS Testing:	Not Reported		
Groundwater Quality Data:	https://gamagroundwater.waterboards.ca.gov/gama/gamamap/public/GamaDataDisplay.asp?dataset=EDF&samp_date=&global_id=T0605900416&assigned_name=SW4-1&store_num=		
GeoTracker Data:	https://geotracker.waterboards.ca.gov/profile_report.asp?cmd=MWEDFResults&global_id=T0605900416&assigned_name=SW4-1		

GEOCHECK® - PHYSICAL SETTING SOURCE MAP FINDINGS

Map ID
Direction
Distance
Elevation

Database EDR ID Number

F60
SSW
1/2 - 1 Mile
Lower

CA WELLS CAEDF000007372

Well ID:	T0605900416-MPE-51	Well Type:	MONITORING
Source:	EDF	Other Name:	MPE-51
GAMA PFAS Testing:	Not Reported		
Groundwater Quality Data:	https://gamagroundwater.waterboards.ca.gov/gama/gamamap/public/GamaDataDisplay.asp?dataset=EDF&samp_date=&global_id=T0605900416&assigned_name=MPE-51&store_num=		
GeoTracker Data:	https://geotracker.waterboards.ca.gov/profile_report.asp?cmd=MWEDFResults&global_id=T0605900416&assigned_name=MPE-51		

D61
SSW
1/2 - 1 Mile
Lower

CA WELLS CAEDF0000128503

Well ID:	T0605900416-MPE-30	Well Type:	MONITORING
Source:	EDF	Other Name:	MPE-30
GAMA PFAS Testing:	Not Reported		
Groundwater Quality Data:	https://gamagroundwater.waterboards.ca.gov/gama/gamamap/public/GamaDataDisplay.asp?dataset=EDF&samp_date=&global_id=T0605900416&assigned_name=MPE-30&store_num=		
GeoTracker Data:	https://geotracker.waterboards.ca.gov/profile_report.asp?cmd=MWEDFResults&global_id=T0605900416&assigned_name=MPE-30		

D62
SSW
1/2 - 1 Mile
Lower

CA WELLS CAEDF0000137195

Well ID:	T0605900416-MPE-27	Well Type:	MONITORING
Source:	EDF	Other Name:	MPE-27
GAMA PFAS Testing:	Not Reported		
Groundwater Quality Data:	https://gamagroundwater.waterboards.ca.gov/gama/gamamap/public/GamaDataDisplay.asp?dataset=EDF&samp_date=&global_id=T0605900416&assigned_name=MPE-27&store_num=		
GeoTracker Data:	https://geotracker.waterboards.ca.gov/profile_report.asp?cmd=MWEDFResults&global_id=T0605900416&assigned_name=MPE-27		

F63
SSW
1/2 - 1 Mile
Lower

CA WELLS CAEDF0000040362

Well ID:	T0605900416-MPE-32	Well Type:	MONITORING
Source:	EDF	Other Name:	MPE-32
GAMA PFAS Testing:	Not Reported		
Groundwater Quality Data:	https://gamagroundwater.waterboards.ca.gov/gama/gamamap/public/GamaDataDisplay.asp?dataset=EDF&samp_date=&global_id=T0605900416&assigned_name=MPE-32&store_num=		
GeoTracker Data:	https://geotracker.waterboards.ca.gov/profile_report.asp?cmd=MWEDFResults&global_id=T0605900416&assigned_name=MPE-32		

GEOCHECK® - PHYSICAL SETTING SOURCE MAP FINDINGS

Map ID
Direction
Distance
Elevation

Database EDR ID Number

D64
SW
1/2 - 1 Mile
Lower

CA WELLS CAEDF0000033982

Well ID: T0605900416-MPE-25 Well Type: MONITORING
 Source: EDF Other Name: MPE-25
 GAMA PFAS Testing: Not Reported
 Groundwater Quality Data: https://gamagroundwater.waterboards.ca.gov/gama/gamamap/public/GamaDataDisplay.asp?dataset=EDF&samp_date=&global_id=T0605900416&assigned_name=MPE-25&store_num=
 GeoTracker Data: https://geotracker.waterboards.ca.gov/profile_report.asp?cmd=MWEDFResults&global_id=T0605900416&assigned_name=MPE-25

F65
SSW
1/2 - 1 Mile
Lower

CA WELLS CAEDF0000137152

Well ID: T0605900416-MPE-26 Well Type: MONITORING
 Source: EDF Other Name: MPE-26
 GAMA PFAS Testing: Not Reported
 Groundwater Quality Data: https://gamagroundwater.waterboards.ca.gov/gama/gamamap/public/GamaDataDisplay.asp?dataset=EDF&samp_date=&global_id=T0605900416&assigned_name=MPE-26&store_num=
 GeoTracker Data: https://geotracker.waterboards.ca.gov/profile_report.asp?cmd=MWEDFResults&global_id=T0605900416&assigned_name=MPE-26

F66
SSW
1/2 - 1 Mile
Lower

CA WELLS CAEDF0000123990

Well ID: T0605900416-MW-6 Well Type: MONITORING
 Source: EDF Other Name: MW-6
 GAMA PFAS Testing: Not Reported
 Groundwater Quality Data: https://gamagroundwater.waterboards.ca.gov/gama/gamamap/public/GamaDataDisplay.asp?dataset=EDF&samp_date=&global_id=T0605900416&assigned_name=MW-6&store_num=
 GeoTracker Data: https://geotracker.waterboards.ca.gov/profile_report.asp?cmd=MWEDFResults&global_id=T0605900416&assigned_name=MW-6

G67
NNW
1/2 - 1 Mile
Higher

AQUIFLOW 37910

Site ID: 083000968T
 Groundwater Flow: SW
 Shallow Water Depth: 4.97
 Deep Water Depth: 8.98
 Average Water Depth: Not Reported
 Date: 10/19/1994

G68
NNW
1/2 - 1 Mile
Higher

AQUIFLOW 38916

Site ID: 083000507T
 Groundwater Flow: WNW
 Shallow Water Depth: 5
 Deep Water Depth: 7
 Average Water Depth: Not Reported
 Date: 04/1986

GEOCHECK® - PHYSICAL SETTING SOURCE MAP FINDINGS

Map ID
Direction
Distance
Elevation

Database EDR ID Number

69
NNE
1/2 - 1 Mile
Higher

Site ID: 083000922T
Groundwater Flow: Not Reported
Shallow Water Depth: Not Reported
Deep Water Depth: Not Reported
Average Water Depth: 6
Date: 01/20/1986

AQUIFLOW 65012

H70
SW
1/2 - 1 Mile
Lower

Well ID: T0605900416-EW-1 Well Type: MONITORING
Source: EDF Other Name: EW-1
GAMA PFAS Testing: Not Reported
Groundwater Quality Data: https://gamagroundwater.waterboards.ca.gov/gama/gamamap/public/GamaDataDisplay.asp?dataset=EDF&samp_date=&global_id=T0605900416&assigned_name=EW-1&store_num=
GeoTracker Data: https://geotracker.waterboards.ca.gov/profile_report.asp?cmd=MWEDFResults&global_id=T0605900416&assigned_name=EW-1

CA WELLS CAEDF0000113911

F71
SSW
1/2 - 1 Mile
Lower

Well ID: T0605900416-MW-7 Well Type: MONITORING
Source: EDF Other Name: MW-7
GAMA PFAS Testing: Not Reported
Groundwater Quality Data: https://gamagroundwater.waterboards.ca.gov/gama/gamamap/public/GamaDataDisplay.asp?dataset=EDF&samp_date=&global_id=T0605900416&assigned_name=MW-7&store_num=
GeoTracker Data: https://geotracker.waterboards.ca.gov/profile_report.asp?cmd=MWEDFResults&global_id=T0605900416&assigned_name=MW-7

CA WELLS CAEDF0000099608

F72
SSW
1/2 - 1 Mile
Lower

Well ID: T0605900416-MPE-31 Well Type: MONITORING
Source: EDF Other Name: MPE-31
GAMA PFAS Testing: Not Reported
Groundwater Quality Data: https://gamagroundwater.waterboards.ca.gov/gama/gamamap/public/GamaDataDisplay.asp?dataset=EDF&samp_date=&global_id=T0605900416&assigned_name=MPE-31&store_num=
GeoTracker Data: https://geotracker.waterboards.ca.gov/profile_report.asp?cmd=MWEDFResults&global_id=T0605900416&assigned_name=MPE-31

CA WELLS CAEDF0000128483

GEOCHECK® - PHYSICAL SETTING SOURCE MAP FINDINGS

Map ID
Direction
Distance
Elevation

Database EDR ID Number

F73
SSW
1/2 - 1 Mile
Lower

CA WELLS CAEDF0000095776

Well ID:	T0605900416-SW1-3	Well Type:	MONITORING
Source:	EDF	Other Name:	SW1-3
GAMA PFAS Testing:	Not Reported		
Groundwater Quality Data:	https://gamagroundwater.waterboards.ca.gov/gama/gamamap/public/GamaDataDisplay.asp?dataset=EDF&samp_date=&global_id=T0605900416&assigned_name=SW1-3&store_num=		
GeoTracker Data:	https://geotracker.waterboards.ca.gov/profile_report.asp?cmd=MWEDFResults&global_id=T0605900416&assigned_name=SW1-3		

F74
SSW
1/2 - 1 Mile
Lower

CA WELLS CAEDF0000094915

Well ID:	T0605900416-MPE-47	Well Type:	MONITORING
Source:	EDF	Other Name:	MPE-47
GAMA PFAS Testing:	Not Reported		
Groundwater Quality Data:	https://gamagroundwater.waterboards.ca.gov/gama/gamamap/public/GamaDataDisplay.asp?dataset=EDF&samp_date=&global_id=T0605900416&assigned_name=MPE-47&store_num=		
GeoTracker Data:	https://geotracker.waterboards.ca.gov/profile_report.asp?cmd=MWEDFResults&global_id=T0605900416&assigned_name=MPE-47		

F75
SSW
1/2 - 1 Mile
Lower

CA WELLS CAEDF0000053100

Well ID:	T0605900416-SW2-1	Well Type:	MONITORING
Source:	EDF	Other Name:	SW2-1
GAMA PFAS Testing:	Not Reported		
Groundwater Quality Data:	https://gamagroundwater.waterboards.ca.gov/gama/gamamap/public/GamaDataDisplay.asp?dataset=EDF&samp_date=&global_id=T0605900416&assigned_name=SW2-1&store_num=		
GeoTracker Data:	https://geotracker.waterboards.ca.gov/profile_report.asp?cmd=MWEDFResults&global_id=T0605900416&assigned_name=SW2-1		

F76
SSW
1/2 - 1 Mile
Lower

CA WELLS CAEDF0000031393

Well ID:	T0605900416-IW2-1	Well Type:	MONITORING
Source:	EDF	Other Name:	IW2-1
GAMA PFAS Testing:	Not Reported		
Groundwater Quality Data:	https://gamagroundwater.waterboards.ca.gov/gama/gamamap/public/GamaDataDisplay.asp?dataset=EDF&samp_date=&global_id=T0605900416&assigned_name=IW2-1&store_num=		
GeoTracker Data:	https://geotracker.waterboards.ca.gov/profile_report.asp?cmd=MWEDFResults&global_id=T0605900416&assigned_name=IW2-1		

GEOCHECK® - PHYSICAL SETTING SOURCE MAP FINDINGS

Map ID
Direction
Distance
Elevation

Database EDR ID Number

F77
SSW
1/2 - 1 Mile
Lower

CA WELLS CAEDF0000032401

Well ID:	T0605900416-MPE-29	Well Type:	MONITORING
Source:	EDF	Other Name:	MPE-29
GAMA PFAS Testing:	Not Reported		
Groundwater Quality Data:	https://gamagroundwater.waterboards.ca.gov/gama/gamamap/public/GamaDataDisplay.asp?dataset=EDF&samp_date=&global_id=T0605900416&assigned_name=MPE-29&store_num=		
GeoTracker Data:	https://geotracker.waterboards.ca.gov/profile_report.asp?cmd=MWEDFResults&global_id=T0605900416&assigned_name=MPE-29		

H78
SW
1/2 - 1 Mile
Lower

CA WELLS CAEDF0000065818

Well ID:	T0605900416-EW-2	Well Type:	MONITORING
Source:	EDF	Other Name:	EW-2
GAMA PFAS Testing:	Not Reported		
Groundwater Quality Data:	https://gamagroundwater.waterboards.ca.gov/gama/gamamap/public/GamaDataDisplay.asp?dataset=EDF&samp_date=&global_id=T0605900416&assigned_name=EW-2&store_num=		
GeoTracker Data:	https://geotracker.waterboards.ca.gov/profile_report.asp?cmd=MWEDFResults&global_id=T0605900416&assigned_name=EW-2		

F79
SSW
1/2 - 1 Mile
Lower

CA WELLS CAEDF0000129121

Well ID:	T0605900416-MPE-3	Well Type:	MONITORING
Source:	EDF	Other Name:	MPE-3
GAMA PFAS Testing:	Not Reported		
Groundwater Quality Data:	https://gamagroundwater.waterboards.ca.gov/gama/gamamap/public/GamaDataDisplay.asp?dataset=EDF&samp_date=&global_id=T0605900416&assigned_name=MPE-3&store_num=		
GeoTracker Data:	https://geotracker.waterboards.ca.gov/profile_report.asp?cmd=MWEDFResults&global_id=T0605900416&assigned_name=MPE-3		

F80
SSW
1/2 - 1 Mile
Lower

CA WELLS CAEDF0000099037

Well ID:	T0605900416-MW-8	Well Type:	MONITORING
Source:	EDF	Other Name:	MW-8
GAMA PFAS Testing:	Not Reported		
Groundwater Quality Data:	https://gamagroundwater.waterboards.ca.gov/gama/gamamap/public/GamaDataDisplay.asp?dataset=EDF&samp_date=&global_id=T0605900416&assigned_name=MW-8&store_num=		
GeoTracker Data:	https://geotracker.waterboards.ca.gov/profile_report.asp?cmd=MWEDFResults&global_id=T0605900416&assigned_name=MW-8		

GEOCHECK® - PHYSICAL SETTING SOURCE MAP FINDINGS

Map ID
Direction
Distance
Elevation

Database EDR ID Number

F81
SSW
1/2 - 1 Mile
Lower

CA WELLS CAEDF0000138091

Well ID:	T0605900416-MPE-43	Well Type:	MONITORING
Source:	EDF	Other Name:	MPE-43
GAMA PFAS Testing:	Not Reported		
Groundwater Quality Data:	https://gamagroundwater.waterboards.ca.gov/gama/gamamap/public/GamaDataDisplay.asp?dataset=EDF&samp_date=&global_id=T0605900416&assigned_name=MPE-43&store_num=		
GeoTracker Data:	https://geotracker.waterboards.ca.gov/profile_report.asp?cmd=MWEDFResults&global_id=T0605900416&assigned_name=MPE-43		

F82
SSW
1/2 - 1 Mile
Lower

CA WELLS CAEDF0000076654

Well ID:	T0605900416-MPE-36	Well Type:	MONITORING
Source:	EDF	Other Name:	MPE-36
GAMA PFAS Testing:	Not Reported		
Groundwater Quality Data:	https://gamagroundwater.waterboards.ca.gov/gama/gamamap/public/GamaDataDisplay.asp?dataset=EDF&samp_date=&global_id=T0605900416&assigned_name=MPE-36&store_num=		
GeoTracker Data:	https://geotracker.waterboards.ca.gov/profile_report.asp?cmd=MWEDFResults&global_id=T0605900416&assigned_name=MPE-36		

F83
SSW
1/2 - 1 Mile
Lower

CA WELLS CAEDF0000138458

Well ID:	T0605900416-MPE-33	Well Type:	MONITORING
Source:	EDF	Other Name:	MPE-33
GAMA PFAS Testing:	Not Reported		
Groundwater Quality Data:	https://gamagroundwater.waterboards.ca.gov/gama/gamamap/public/GamaDataDisplay.asp?dataset=EDF&samp_date=&global_id=T0605900416&assigned_name=MPE-33&store_num=		
GeoTracker Data:	https://geotracker.waterboards.ca.gov/profile_report.asp?cmd=MWEDFResults&global_id=T0605900416&assigned_name=MPE-33		

H84
SW
1/2 - 1 Mile
Lower

CA WELLS CAEDF0000057991

Well ID:	T0605900416-EW-3	Well Type:	MONITORING
Source:	EDF	Other Name:	EW-3
GAMA PFAS Testing:	Not Reported		
Groundwater Quality Data:	https://gamagroundwater.waterboards.ca.gov/gama/gamamap/public/GamaDataDisplay.asp?dataset=EDF&samp_date=&global_id=T0605900416&assigned_name=EW-3&store_num=		
GeoTracker Data:	https://geotracker.waterboards.ca.gov/profile_report.asp?cmd=MWEDFResults&global_id=T0605900416&assigned_name=EW-3		

GEOCHECK® - PHYSICAL SETTING SOURCE MAP FINDINGS

Map ID
Direction
Distance
Elevation

Database EDR ID Number

F85
SSW
1/2 - 1 Mile
Lower

CA WELLS CAEDF0000087420

Well ID:	T0605900416-MPE-48	Well Type:	MONITORING
Source:	EDF	Other Name:	MPE-48
GAMA PFAS Testing:	Not Reported		
Groundwater Quality Data:	https://gamagroundwater.waterboards.ca.gov/gama/gamamap/public/GamaDataDisplay.asp?dataset=EDF&samp_date=&global_id=T0605900416&assigned_name=MPE-48&store_num=		
GeoTracker Data:	https://geotracker.waterboards.ca.gov/profile_report.asp?cmd=MWEDFResults&global_id=T0605900416&assigned_name=MPE-48		

F86
SSW
1/2 - 1 Mile
Lower

CA WELLS CAEDF0000134088

Well ID:	T0605900416-MPE-35	Well Type:	MONITORING
Source:	EDF	Other Name:	MPE-35
GAMA PFAS Testing:	Not Reported		
Groundwater Quality Data:	https://gamagroundwater.waterboards.ca.gov/gama/gamamap/public/GamaDataDisplay.asp?dataset=EDF&samp_date=&global_id=T0605900416&assigned_name=MPE-35&store_num=		
GeoTracker Data:	https://geotracker.waterboards.ca.gov/profile_report.asp?cmd=MWEDFResults&global_id=T0605900416&assigned_name=MPE-35		

F87
SSW
1/2 - 1 Mile
Lower

CA WELLS CAEDF0000069379

Well ID:	T0605900416-MPE-46	Well Type:	MONITORING
Source:	EDF	Other Name:	MPE-46
GAMA PFAS Testing:	Not Reported		
Groundwater Quality Data:	https://gamagroundwater.waterboards.ca.gov/gama/gamamap/public/GamaDataDisplay.asp?dataset=EDF&samp_date=&global_id=T0605900416&assigned_name=MPE-46&store_num=		
GeoTracker Data:	https://geotracker.waterboards.ca.gov/profile_report.asp?cmd=MWEDFResults&global_id=T0605900416&assigned_name=MPE-46		

F88
SW
1/2 - 1 Mile
Lower

CA WELLS CAEDF0000098152

Well ID:	T0605900416-EW-5	Well Type:	MONITORING
Source:	EDF	Other Name:	EW-5
GAMA PFAS Testing:	Not Reported		
Groundwater Quality Data:	https://gamagroundwater.waterboards.ca.gov/gama/gamamap/public/GamaDataDisplay.asp?dataset=EDF&samp_date=&global_id=T0605900416&assigned_name=EW-5&store_num=		
GeoTracker Data:	https://geotracker.waterboards.ca.gov/profile_report.asp?cmd=MWEDFResults&global_id=T0605900416&assigned_name=EW-5		

GEOCHECK® - PHYSICAL SETTING SOURCE MAP FINDINGS

Map ID
Direction
Distance
Elevation

Database EDR ID Number

F89
SSW
1/2 - 1 Mile
Lower

CA WELLS CAEDF0000018212

Well ID:	T0605900416-MPE-37	Well Type:	MONITORING
Source:	EDF	Other Name:	MPE-37
GAMA PFAS Testing:	Not Reported		
Groundwater Quality Data:	https://gamagroundwater.waterboards.ca.gov/gama/gamamap/public/GamaDataDisplay.asp?dataset=EDF&samp_date=&global_id=T0605900416&assigned_name=MPE-37&store_num=		
GeoTracker Data:	https://geotracker.waterboards.ca.gov/profile_report.asp?cmd=MWEDFResults&global_id=T0605900416&assigned_name=MPE-37		

F90
SSW
1/2 - 1 Mile
Lower

CA WELLS CAEDF0000093856

Well ID:	T0605900416-SW1-1	Well Type:	MONITORING
Source:	EDF	Other Name:	SW1-1
GAMA PFAS Testing:	Not Reported		
Groundwater Quality Data:	https://gamagroundwater.waterboards.ca.gov/gama/gamamap/public/GamaDataDisplay.asp?dataset=EDF&samp_date=&global_id=T0605900416&assigned_name=SW1-1&store_num=		
GeoTracker Data:	https://geotracker.waterboards.ca.gov/profile_report.asp?cmd=MWEDFResults&global_id=T0605900416&assigned_name=SW1-1		

F91
SSW
1/2 - 1 Mile
Lower

CA WELLS CAEDF0000132555

Well ID:	T0605900416-MW-5	Well Type:	MONITORING
Source:	EDF	Other Name:	MW-5
GAMA PFAS Testing:	Not Reported		
Groundwater Quality Data:	https://gamagroundwater.waterboards.ca.gov/gama/gamamap/public/GamaDataDisplay.asp?dataset=EDF&samp_date=&global_id=T0605900416&assigned_name=MW-5&store_num=		
GeoTracker Data:	https://geotracker.waterboards.ca.gov/profile_report.asp?cmd=MWEDFResults&global_id=T0605900416&assigned_name=MW-5		

F92
SSW
1/2 - 1 Mile
Lower

CA WELLS CAEDF0000083754

Well ID:	T0605900416-MPE-42	Well Type:	MONITORING
Source:	EDF	Other Name:	MPE-42
GAMA PFAS Testing:	Not Reported		
Groundwater Quality Data:	https://gamagroundwater.waterboards.ca.gov/gama/gamamap/public/GamaDataDisplay.asp?dataset=EDF&samp_date=&global_id=T0605900416&assigned_name=MPE-42&store_num=		
GeoTracker Data:	https://geotracker.waterboards.ca.gov/profile_report.asp?cmd=MWEDFResults&global_id=T0605900416&assigned_name=MPE-42		

GEOCHECK® - PHYSICAL SETTING SOURCE MAP FINDINGS

Map ID
Direction
Distance
Elevation

Database EDR ID Number

H93
SW
1/2 - 1 Mile
Lower

CA WELLS CAEDF0000143777

Well ID:	T0605900416-EW-4	Well Type:	MONITORING
Source:	EDF	Other Name:	EW-4
GAMA PFAS Testing:	Not Reported		
Groundwater Quality Data:	https://gamagroundwater.waterboards.ca.gov/gama/gamamap/public/GamaDataDisplay.asp?dataset=EDF&samp_date=&global_id=T0605900416&assigned_name=EW-4&store_num=		
GeoTracker Data:	https://geotracker.waterboards.ca.gov/profile_report.asp?cmd=MWEDFResults&global_id=T0605900416&assigned_name=EW-4		

F94
SW
1/2 - 1 Mile
Lower

CA WELLS CAEDF0000126839

Well ID:	T0605900416-EW-6	Well Type:	MONITORING
Source:	EDF	Other Name:	EW-6
GAMA PFAS Testing:	Not Reported		
Groundwater Quality Data:	https://gamagroundwater.waterboards.ca.gov/gama/gamamap/public/GamaDataDisplay.asp?dataset=EDF&samp_date=&global_id=T0605900416&assigned_name=EW-6&store_num=		
GeoTracker Data:	https://geotracker.waterboards.ca.gov/profile_report.asp?cmd=MWEDFResults&global_id=T0605900416&assigned_name=EW-6		

F95
SW
1/2 - 1 Mile
Lower

CA WELLS CAEDF0000014340

Well ID:	T0605900416-DWO-23	Well Type:	MONITORING
Source:	EDF	Other Name:	DWO-23
GAMA PFAS Testing:	Not Reported		
Groundwater Quality Data:	https://gamagroundwater.waterboards.ca.gov/gama/gamamap/public/GamaDataDisplay.asp?dataset=EDF&samp_date=&global_id=T0605900416&assigned_name=DWO-23&store_num=		
GeoTracker Data:	https://geotracker.waterboards.ca.gov/profile_report.asp?cmd=MWEDFResults&global_id=T0605900416&assigned_name=DWO-23		

96
North
1/2 - 1 Mile
Higher

CA WELLS CADWR0000028222

Well ID:	05S09W32A001S	Well Type:	UNK
Source:	Department of Water Resources		
Other Name:	05S09W32A001S	GAMA PFAS Testing:	Not Reported
Groundwater Quality Data:	https://gamagroundwater.waterboards.ca.gov/gama/gamamap/public/GamaDataDisplay.asp?dataset=DWR&samp_date=&global_id=&assigned_name=05S09W32A001S&store_num=		
GeoTracker Data:	Not Reported		

GEOCHECK® - PHYSICAL SETTING SOURCE MAP FINDINGS

Map ID
Direction
Distance
Elevation

Database EDR ID Number

F97
SSW
1/2 - 1 Mile
Lower

CA WELLS CAEDF0000135401

Well ID:	T0605900416-MPE-39	Well Type:	MONITORING
Source:	EDF	Other Name:	MPE-39
GAMA PFAS Testing:	Not Reported		
Groundwater Quality Data:	https://gamagroundwater.waterboards.ca.gov/gama/gamamap/public/GamaDataDisplay.asp?dataset=EDF&samp_date=&global_id=T0605900416&assigned_name=MPE-39&store_num=		
GeoTracker Data:	https://geotracker.waterboards.ca.gov/profile_report.asp?cmd=MWEDFResults&global_id=T0605900416&assigned_name=MPE-39		

F98
SSW
1/2 - 1 Mile
Lower

CA WELLS CAEDF0000114830

Well ID:	T0605900416-IW1-1	Well Type:	MONITORING
Source:	EDF	Other Name:	IW1-1
GAMA PFAS Testing:	Not Reported		
Groundwater Quality Data:	https://gamagroundwater.waterboards.ca.gov/gama/gamamap/public/GamaDataDisplay.asp?dataset=EDF&samp_date=&global_id=T0605900416&assigned_name=IW1-1&store_num=		
GeoTracker Data:	https://geotracker.waterboards.ca.gov/profile_report.asp?cmd=MWEDFResults&global_id=T0605900416&assigned_name=IW1-1		

F99
SSW
1/2 - 1 Mile
Lower

CA WELLS CAEDF0000094932

Well ID:	T0605900416-MPE-40	Well Type:	MONITORING
Source:	EDF	Other Name:	MPE-40
GAMA PFAS Testing:	Not Reported		
Groundwater Quality Data:	https://gamagroundwater.waterboards.ca.gov/gama/gamamap/public/GamaDataDisplay.asp?dataset=EDF&samp_date=&global_id=T0605900416&assigned_name=MPE-40&store_num=		
GeoTracker Data:	https://geotracker.waterboards.ca.gov/profile_report.asp?cmd=MWEDFResults&global_id=T0605900416&assigned_name=MPE-40		

F100
SSW
1/2 - 1 Mile
Lower

CA WELLS CAEDF0000013316

Well ID:	T0605900416-MPE-45	Well Type:	MONITORING
Source:	EDF	Other Name:	MPE-45
GAMA PFAS Testing:	Not Reported		
Groundwater Quality Data:	https://gamagroundwater.waterboards.ca.gov/gama/gamamap/public/GamaDataDisplay.asp?dataset=EDF&samp_date=&global_id=T0605900416&assigned_name=MPE-45&store_num=		
GeoTracker Data:	https://geotracker.waterboards.ca.gov/profile_report.asp?cmd=MWEDFResults&global_id=T0605900416&assigned_name=MPE-45		

GEOCHECK® - PHYSICAL SETTING SOURCE MAP FINDINGS

Map ID
Direction
Distance
Elevation

Database EDR ID Number

H101
SW
1/2 - 1 Mile
Lower

CA WELLS CAEDF0000121695

Well ID:	T0605900416-SWO-9	Well Type:	MONITORING
Source:	EDF	Other Name:	SWO-9
GAMA PFAS Testing:	Not Reported		
Groundwater Quality Data:	https://gamagroundwater.waterboards.ca.gov/gama/gamamap/public/GamaDataDisplay.asp?dataset=EDF&samp_date=&global_id=T0605900416&assigned_name=SWO-9&store_num=		
GeoTracker Data:	https://geotracker.waterboards.ca.gov/profile_report.asp?cmd=MWEDFResults&global_id=T0605900416&assigned_name=SWO-9		

F102
SSW
1/2 - 1 Mile
Lower

CA WELLS CAEDF0000077973

Well ID:	T0605900416-MPE-41	Well Type:	MONITORING
Source:	EDF	Other Name:	MPE-41
GAMA PFAS Testing:	Not Reported		
Groundwater Quality Data:	https://gamagroundwater.waterboards.ca.gov/gama/gamamap/public/GamaDataDisplay.asp?dataset=EDF&samp_date=&global_id=T0605900416&assigned_name=MPE-41&store_num=		
GeoTracker Data:	https://geotracker.waterboards.ca.gov/profile_report.asp?cmd=MWEDFResults&global_id=T0605900416&assigned_name=MPE-41		

F103
SSW
1/2 - 1 Mile
Lower

CA WELLS CAEDF0000001974

Well ID:	T0605900416-EW-7	Well Type:	MONITORING
Source:	EDF	Other Name:	EW-7
GAMA PFAS Testing:	Not Reported		
Groundwater Quality Data:	https://gamagroundwater.waterboards.ca.gov/gama/gamamap/public/GamaDataDisplay.asp?dataset=EDF&samp_date=&global_id=T0605900416&assigned_name=EW-7&store_num=		
GeoTracker Data:	https://geotracker.waterboards.ca.gov/profile_report.asp?cmd=MWEDFResults&global_id=T0605900416&assigned_name=EW-7		

104
WSW
1/2 - 1 Mile
Lower

AQUIFLOW 38620

Site ID:	083000597T
Groundwater Flow:	WSW
Shallow Water Depth:	7.395
Deep Water Depth:	11.55
Average Water Depth:	Not Reported
Date:	03/21/1990

F105
SSW
1/2 - 1 Mile
Lower

CA WELLS CAEDF0000130525

Well ID:	T0605900416-EW-8	Well Type:	MONITORING
Source:	EDF	Other Name:	EW-8

GEOCHECK® - PHYSICAL SETTING SOURCE MAP FINDINGS

GAMA PFAS Testing: Not Reported
 Groundwater Quality Data: https://gamagroundwater.waterboards.ca.gov/gama/gamamap/public/GamaDataDisplay.asp?dataset=EDF&samp_date=&global_id=T0605900416&assigned_name=EW-8&store_num=
 GeoTracker Data: https://geotracker.waterboards.ca.gov/profile_report.asp?cmd=MWEDFResults&global_id=T0605900416&assigned_name=EW-8

**F106
SSW
1/2 - 1 Mile
Lower**

CA WELLS CAEDF0000113368

Well ID: T0605900416-EW-9 Well Type: MONITORING
 Source: EDF Other Name: EW-9
 GAMA PFAS Testing: Not Reported
 Groundwater Quality Data: https://gamagroundwater.waterboards.ca.gov/gama/gamamap/public/GamaDataDisplay.asp?dataset=EDF&samp_date=&global_id=T0605900416&assigned_name=EW-9&store_num=
 GeoTracker Data: https://geotracker.waterboards.ca.gov/profile_report.asp?cmd=MWEDFResults&global_id=T0605900416&assigned_name=EW-9

**F107
SSW
1/2 - 1 Mile
Lower**

CA WELLS CAEDF0000130530

Well ID: T0605900416-MPE-2 Well Type: MONITORING
 Source: EDF Other Name: MPE-2
 GAMA PFAS Testing: Not Reported
 Groundwater Quality Data: https://gamagroundwater.waterboards.ca.gov/gama/gamamap/public/GamaDataDisplay.asp?dataset=EDF&samp_date=&global_id=T0605900416&assigned_name=MPE-2&store_num=
 GeoTracker Data: https://geotracker.waterboards.ca.gov/profile_report.asp?cmd=MWEDFResults&global_id=T0605900416&assigned_name=MPE-2

**G108
NNW
1/2 - 1 Mile
Higher**

AQUIFLOW 64554

Site ID: 083001027T
 Groundwater Flow: SE
 Shallow Water Depth: Not Reported
 Deep Water Depth: Not Reported
 Average Water Depth: 8
 Date: 09/1988

**F109
SSW
1/2 - 1 Mile
Lower**

CA WELLS CAEDF0000107929

Well ID: T0605900416-SW1-7 Well Type: MONITORING
 Source: EDF Other Name: SW1-7
 GAMA PFAS Testing: Not Reported
 Groundwater Quality Data: https://gamagroundwater.waterboards.ca.gov/gama/gamamap/public/GamaDataDisplay.asp?dataset=EDF&samp_date=&global_id=T0605900416&assigned_name=SW1-7&store_num=
 GeoTracker Data: https://geotracker.waterboards.ca.gov/profile_report.asp?cmd=MWEDFResults&global_id=T0605900416&assigned_name=SW1-7

GEOCHECK® - PHYSICAL SETTING SOURCE MAP FINDINGS

Map ID
Direction
Distance
Elevation

Database EDR ID Number

F110
SSW
1/2 - 1 Mile
Lower

CA WELLS CAEDF0000048395

Well ID:	T0605900416-SW2-4	Well Type:	MONITORING
Source:	EDF	Other Name:	SW2-4
GAMA PFAS Testing:	Not Reported		
Groundwater Quality Data:	https://gamagroundwater.waterboards.ca.gov/gama/gamamap/public/GamaDataDisplay.asp?dataset=EDF&samp_date=&global_id=T0605900416&assigned_name=SW2-4&store_num=		
GeoTracker Data:	https://geotracker.waterboards.ca.gov/profile_report.asp?cmd=MWEDFResults&global_id=T0605900416&assigned_name=SW2-4		

F111
SSW
1/2 - 1 Mile
Lower

CA WELLS CAEDF0000080502

Well ID:	T0605900416-DW2-4	Well Type:	MONITORING
Source:	EDF	Other Name:	DW2-4
GAMA PFAS Testing:	Not Reported		
Groundwater Quality Data:	https://gamagroundwater.waterboards.ca.gov/gama/gamamap/public/GamaDataDisplay.asp?dataset=EDF&samp_date=&global_id=T0605900416&assigned_name=DW2-4&store_num=		
GeoTracker Data:	https://geotracker.waterboards.ca.gov/profile_report.asp?cmd=MWEDFResults&global_id=T0605900416&assigned_name=DW2-4		

F112
SSW
1/2 - 1 Mile
Lower

CA WELLS CAEDF0000137855

Well ID:	T0605900416-MPE-44	Well Type:	MONITORING
Source:	EDF	Other Name:	MPE-44
GAMA PFAS Testing:	Not Reported		
Groundwater Quality Data:	https://gamagroundwater.waterboards.ca.gov/gama/gamamap/public/GamaDataDisplay.asp?dataset=EDF&samp_date=&global_id=T0605900416&assigned_name=MPE-44&store_num=		
GeoTracker Data:	https://geotracker.waterboards.ca.gov/profile_report.asp?cmd=MWEDFResults&global_id=T0605900416&assigned_name=MPE-44		

F113
SSW
1/2 - 1 Mile
Lower

CA WELLS CAEDF0000122166

Well ID:	T0605900416-IW2-4	Well Type:	MONITORING
Source:	EDF	Other Name:	IW2-4
GAMA PFAS Testing:	Not Reported		
Groundwater Quality Data:	https://gamagroundwater.waterboards.ca.gov/gama/gamamap/public/GamaDataDisplay.asp?dataset=EDF&samp_date=&global_id=T0605900416&assigned_name=IW2-4&store_num=		
GeoTracker Data:	https://geotracker.waterboards.ca.gov/profile_report.asp?cmd=MWEDFResults&global_id=T0605900416&assigned_name=IW2-4		

GEOCHECK® - PHYSICAL SETTING SOURCE MAP FINDINGS

Map ID
Direction
Distance
Elevation

Database EDR ID Number

F114
SSW
1/2 - 1 Mile
Lower

CA WELLS CAEDF0000119326

Well ID:	T0605900416-DWO-24	Well Type:	MONITORING
Source:	EDF	Other Name:	DWO-24
GAMA PFAS Testing:	Not Reported		
Groundwater Quality Data:	https://gamagroundwater.waterboards.ca.gov/gama/gamamap/public/GamaDataDisplay.asp?dataset=EDF&samp_date=&global_id=T0605900416&assigned_name=DWO-24&store_num=		
GeoTracker Data:	https://geotracker.waterboards.ca.gov/profile_report.asp?cmd=MWEDFResults&global_id=T0605900416&assigned_name=DWO-24		

F115
SSW
1/2 - 1 Mile
Lower

CA WELLS CAEDF0000016244

Well ID:	T0605900416-EW-10	Well Type:	MONITORING
Source:	EDF	Other Name:	EW-10
GAMA PFAS Testing:	Not Reported		
Groundwater Quality Data:	https://gamagroundwater.waterboards.ca.gov/gama/gamamap/public/GamaDataDisplay.asp?dataset=EDF&samp_date=&global_id=T0605900416&assigned_name=EW-10&store_num=		
GeoTracker Data:	https://geotracker.waterboards.ca.gov/profile_report.asp?cmd=MWEDFResults&global_id=T0605900416&assigned_name=EW-10		

F116
SSW
1/2 - 1 Mile
Lower

CA WELLS CAEDF0000109291

Well ID:	T0605900416-EW-11	Well Type:	MONITORING
Source:	EDF	Other Name:	EW-11
GAMA PFAS Testing:	Not Reported		
Groundwater Quality Data:	https://gamagroundwater.waterboards.ca.gov/gama/gamamap/public/GamaDataDisplay.asp?dataset=EDF&samp_date=&global_id=T0605900416&assigned_name=EW-11&store_num=		
GeoTracker Data:	https://geotracker.waterboards.ca.gov/profile_report.asp?cmd=MWEDFResults&global_id=T0605900416&assigned_name=EW-11		

F117
SSW
1/2 - 1 Mile
Lower

CA WELLS CAEDF0000131988

Well ID:	T0605900416-EW-12	Well Type:	MONITORING
Source:	EDF	Other Name:	EW-12
GAMA PFAS Testing:	Not Reported		
Groundwater Quality Data:	https://gamagroundwater.waterboards.ca.gov/gama/gamamap/public/GamaDataDisplay.asp?dataset=EDF&samp_date=&global_id=T0605900416&assigned_name=EW-12&store_num=		
GeoTracker Data:	https://geotracker.waterboards.ca.gov/profile_report.asp?cmd=MWEDFResults&global_id=T0605900416&assigned_name=EW-12		

GEOCHECK® - PHYSICAL SETTING SOURCE MAP FINDINGS

Map ID
Direction
Distance
Elevation

Database EDR ID Number

F118
SSW
1/2 - 1 Mile
Lower

CA WELLS CAEDF0000040205

Well ID:	T0605900416-EW-13	Well Type:	MONITORING
Source:	EDF	Other Name:	EW-13
GAMA PFAS Testing:	Not Reported		
Groundwater Quality Data:	https://gamagroundwater.waterboards.ca.gov/gama/gamamap/public/GamaDataDisplay.asp?dataset=EDF&samp_date=&global_id=T0605900416&assigned_name=EW-13&store_num=		
GeoTracker Data:	https://geotracker.waterboards.ca.gov/profile_report.asp?cmd=MWEDFResults&global_id=T0605900416&assigned_name=EW-13		

H119
SSW
1/2 - 1 Mile
Lower

CA WELLS CAEDF0000098250

Well ID:	T0605900416-SWO-2	Well Type:	MONITORING
Source:	EDF	Other Name:	SWO-2
GAMA PFAS Testing:	Not Reported		
Groundwater Quality Data:	https://gamagroundwater.waterboards.ca.gov/gama/gamamap/public/GamaDataDisplay.asp?dataset=EDF&samp_date=&global_id=T0605900416&assigned_name=SWO-2&store_num=		
GeoTracker Data:	https://geotracker.waterboards.ca.gov/profile_report.asp?cmd=MWEDFResults&global_id=T0605900416&assigned_name=SWO-2		

F120
SSW
1/2 - 1 Mile
Lower

CA WELLS CAEDF0000099664

Well ID:	T0605900416-EW-14	Well Type:	MONITORING
Source:	EDF	Other Name:	EW-14
GAMA PFAS Testing:	Not Reported		
Groundwater Quality Data:	https://gamagroundwater.waterboards.ca.gov/gama/gamamap/public/GamaDataDisplay.asp?dataset=EDF&samp_date=&global_id=T0605900416&assigned_name=EW-14&store_num=		
GeoTracker Data:	https://geotracker.waterboards.ca.gov/profile_report.asp?cmd=MWEDFResults&global_id=T0605900416&assigned_name=EW-14		

H121
SW
1/2 - 1 Mile
Lower

CA WELLS CAEDF0000109297

Well ID:	T0605900416-SWO-16	Well Type:	MONITORING
Source:	EDF	Other Name:	SWO-16
GAMA PFAS Testing:	Not Reported		
Groundwater Quality Data:	https://gamagroundwater.waterboards.ca.gov/gama/gamamap/public/GamaDataDisplay.asp?dataset=EDF&samp_date=&global_id=T0605900416&assigned_name=SWO-16&store_num=		
GeoTracker Data:	https://geotracker.waterboards.ca.gov/profile_report.asp?cmd=MWEDFResults&global_id=T0605900416&assigned_name=SWO-16		

GEOCHECK® - PHYSICAL SETTING SOURCE MAP FINDINGS

Map ID
Direction
Distance
Elevation

Database EDR ID Number

H122
SSW
1/2 - 1 Mile
Lower

CA WELLS CAEDF0000046119

Well ID:	T0605900416-IWO-2	Well Type:	MONITORING
Source:	EDF	Other Name:	IWO-2
GAMA PFAS Testing:	Not Reported		
Groundwater Quality Data:	https://gamagroundwater.waterboards.ca.gov/gama/gamamap/public/GamaDataDisplay.asp?dataset=EDF&samp_date=&global_id=T0605900416&assigned_name=IWO-2&store_num=		
GeoTracker Data:	https://geotracker.waterboards.ca.gov/profile_report.asp?cmd=MWEDFResults&global_id=T0605900416&assigned_name=IWO-2		

F123
SSW
1/2 - 1 Mile
Lower

CA WELLS CAEDF0000017315

Well ID:	T0605900416-EW-15	Well Type:	MONITORING
Source:	EDF	Other Name:	EW-15
GAMA PFAS Testing:	Not Reported		
Groundwater Quality Data:	https://gamagroundwater.waterboards.ca.gov/gama/gamamap/public/GamaDataDisplay.asp?dataset=EDF&samp_date=&global_id=T0605900416&assigned_name=EW-15&store_num=		
GeoTracker Data:	https://geotracker.waterboards.ca.gov/profile_report.asp?cmd=MWEDFResults&global_id=T0605900416&assigned_name=EW-15		

I124
SSW
1/2 - 1 Mile
Lower

CA WELLS CAEDF0000023576

Well ID:	T0605900416-EW-16	Well Type:	MONITORING
Source:	EDF	Other Name:	EW-16
GAMA PFAS Testing:	Not Reported		
Groundwater Quality Data:	https://gamagroundwater.waterboards.ca.gov/gama/gamamap/public/GamaDataDisplay.asp?dataset=EDF&samp_date=&global_id=T0605900416&assigned_name=EW-16&store_num=		
GeoTracker Data:	https://geotracker.waterboards.ca.gov/profile_report.asp?cmd=MWEDFResults&global_id=T0605900416&assigned_name=EW-16		

I125
SSW
1/2 - 1 Mile
Lower

CA WELLS CAEDF0000092459

Well ID:	T0605900416-IWO-27	Well Type:	MONITORING
Source:	EDF	Other Name:	IWO-27
GAMA PFAS Testing:	Not Reported		
Groundwater Quality Data:	https://gamagroundwater.waterboards.ca.gov/gama/gamamap/public/GamaDataDisplay.asp?dataset=EDF&samp_date=&global_id=T0605900416&assigned_name=IWO-27&store_num=		
GeoTracker Data:	https://geotracker.waterboards.ca.gov/profile_report.asp?cmd=MWEDFResults&global_id=T0605900416&assigned_name=IWO-27		

GEOCHECK® - PHYSICAL SETTING SOURCE MAP FINDINGS

Map ID
Direction
Distance
Elevation

Database EDR ID Number

I126
SSW
1/2 - 1 Mile
Lower

CA WELLS CAEDF0000130603

Well ID:	T0605900416-DWO-25	Well Type:	MONITORING
Source:	EDF	Other Name:	DWO-25
GAMA PFAS Testing:	Not Reported		
Groundwater Quality Data:	https://gamagroundwater.waterboards.ca.gov/gama/gamamap/public/GamaDataDisplay.asp?dataset=EDF&samp_date=&global_id=T0605900416&assigned_name=DWO-25&store_num=		
GeoTracker Data:	https://geotracker.waterboards.ca.gov/profile_report.asp?cmd=MWEDFResults&global_id=T0605900416&assigned_name=DWO-25		

I127
SSW
1/2 - 1 Mile
Lower

CA WELLS CAEDF0000103557

Well ID:	T0605900416-EW-17	Well Type:	MONITORING
Source:	EDF	Other Name:	EW-17
GAMA PFAS Testing:	Not Reported		
Groundwater Quality Data:	https://gamagroundwater.waterboards.ca.gov/gama/gamamap/public/GamaDataDisplay.asp?dataset=EDF&samp_date=&global_id=T0605900416&assigned_name=EW-17&store_num=		
GeoTracker Data:	https://geotracker.waterboards.ca.gov/profile_report.asp?cmd=MWEDFResults&global_id=T0605900416&assigned_name=EW-17		

J128
SSE
1/2 - 1 Mile
Higher

FED USGS USGS40000136715

Organization ID:	USGS-CA		
Organization Name:	USGS California Water Science Center		
Monitor Location:	006S009W04D001S	Type:	Well
Description:	NAWQA DATA ENTRY COM + VER 07/05/2000 SNHAMLIN		
HUC:	18070203	Drainage Area:	Not Reported
Drainage Area Units:	Not Reported	Contrib Drainage Area:	Not Reported
Contrib Drainage Area Unts:	Not Reported	Aquifer:	California Coastal Basin aquifers
Formation Type:	Quaternary Alluvium	Aquifer Type:	Confined single aquifer
Construction Date:	19991123	Well Depth:	43.5
Well Depth Units:	ft	Well Hole Depth:	43.5
Well Hole Depth Units:	ft		

Ground water levels,Number of Measurements:	1	Level reading date:	2000-06-22
Feet below surface:	19.85	Feet to sea level:	Not Reported
Note:	Not Reported		

129
WSW
1/2 - 1 Mile
Lower

CA WELLS CADWR9000004912

State Well #:	05S09W32P001S	Station ID:	29079
Well Name:	Not Reported	Basin Name:	Coastal Plain Of Orange County

GEOCHECK® - PHYSICAL SETTING SOURCE MAP FINDINGS

Well Use:	Unknown	Well Type:	Unknown
Well Depth:	0	Well Completion Rpt #:	Not Reported

J130
SSE
1/2 - 1 Mile
Higher

CA WELLS CAUSGSN00004852

Well ID:	USGS-334102117495901	Well Type:	UNK
Source:	United States Geological Survey		
Other Name:	USGS-334102117495901	GAMA PFAS Testing:	Not Reported
Groundwater Quality Data:	https://gamagroundwater.waterboards.ca.gov/gama/gamamap/public/GamaDataDisplay.asp?dataset=USGSNEW&samp_date=&global_id=&assigned_name=USGS-334102117495901&store_num=		
GeoTracker Data:	Not Reported		

K131
North
1/2 - 1 Mile
Higher

CA WELLS CAUSGSN00005362

Well ID:	USGS-334203117500801	Well Type:	UNK
Source:	United States Geological Survey		
Other Name:	USGS-334203117500801	GAMA PFAS Testing:	Not Reported
Groundwater Quality Data:	https://gamagroundwater.waterboards.ca.gov/gama/gamamap/public/GamaDataDisplay.asp?dataset=USGSNEW&samp_date=&global_id=&assigned_name=USGS-334203117500801&store_num=		
GeoTracker Data:	Not Reported		

K132
North
1/2 - 1 Mile
Higher

FED USGS USGS40000136978

Organization ID:	USGS-CA		
Organization Name:	USGS California Water Science Center		
Monitor Location:	005S009W32A001S	Type:	Well
Description:	Not Reported	HUC:	18070204
Drainage Area:	Not Reported	Drainage Area Units:	Not Reported
Contrib Drainage Area:	Not Reported	Contrib Drainage Area Unts:	Not Reported
Aquifer:	California Coastal Basin aquifers		
Formation Type:	Not Reported	Aquifer Type:	Not Reported
Construction Date:	Not Reported	Well Depth:	Not Reported
Well Depth Units:	Not Reported	Well Hole Depth:	Not Reported
Well Hole Depth Units:	Not Reported		

I133
SSW
1/2 - 1 Mile
Lower

CA WELLS CAEDF0000116857

Well ID:	T0605900416-DWO-21	Well Type:	MONITORING
Source:	EDF	Other Name:	DWO-21
GAMA PFAS Testing:	Not Reported		
Groundwater Quality Data:	https://gamagroundwater.waterboards.ca.gov/gama/gamamap/public/GamaDataDisplay.asp?dataset=EDF&samp_date=&global_id=T0605900416&assigned_name=DWO-21&store_num=		

GEOCHECK® - PHYSICAL SETTING SOURCE MAP FINDINGS

GeoTracker Data: https://geotracker.waterboards.ca.gov/profile_report.asp?cmd=MWEDFResults&global_id=T0605900416&assigned_name=DWO-21

I134
SSW
1/2 - 1 Mile
Lower

CA WELLS CAEDF0000101743

Well ID: T0605900416-IWO-15 Well Type: MONITORING
Source: EDF Other Name: IWO-15
GAMA PFAS Testing: Not Reported
Groundwater Quality Data: https://gamagroundwater.waterboards.ca.gov/gama/gamamap/public/GamaDataDisplay.asp?dataset=EDF&samp_date=&global_id=T0605900416&assigned_name=IWO-15&store_num=
GeoTracker Data: https://geotracker.waterboards.ca.gov/profile_report.asp?cmd=MWEDFResults&global_id=T0605900416&assigned_name=IWO-15

I135
SSW
1/2 - 1 Mile
Lower

CA WELLS CAEDF0000138187

Well ID: T0605900416-EW-22 Well Type: MONITORING
Source: EDF Other Name: EW-22
GAMA PFAS Testing: Not Reported
Groundwater Quality Data: https://gamagroundwater.waterboards.ca.gov/gama/gamamap/public/GamaDataDisplay.asp?dataset=EDF&samp_date=&global_id=T0605900416&assigned_name=EW-22&store_num=
GeoTracker Data: https://geotracker.waterboards.ca.gov/profile_report.asp?cmd=MWEDFResults&global_id=T0605900416&assigned_name=EW-22

L136
SW
1/2 - 1 Mile
Lower

CA WELLS CAEDF0000115264

Well ID: T0605900416-IWO-26 Well Type: MONITORING
Source: EDF Other Name: IWO-26
GAMA PFAS Testing: Not Reported
Groundwater Quality Data: https://gamagroundwater.waterboards.ca.gov/gama/gamamap/public/GamaDataDisplay.asp?dataset=EDF&samp_date=&global_id=T0605900416&assigned_name=IWO-26&store_num=
GeoTracker Data: https://geotracker.waterboards.ca.gov/profile_report.asp?cmd=MWEDFResults&global_id=T0605900416&assigned_name=IWO-26

I137
SSW
1/2 - 1 Mile
Lower

CA WELLS CAEDF0000134598

Well ID: T0605900416-EW-20 Well Type: MONITORING
Source: EDF Other Name: EW-20
GAMA PFAS Testing: Not Reported
Groundwater Quality Data: https://gamagroundwater.waterboards.ca.gov/gama/gamamap/public/GamaDataDisplay.asp?dataset=EDF&samp_date=&global_id=T0605900416&assigned_name=EW-20&store_num=
GeoTracker Data: https://geotracker.waterboards.ca.gov/profile_report.asp?cmd=MWEDFResults&global_id=T0605900416&assigned_name=EW-20

GEOCHECK® - PHYSICAL SETTING SOURCE MAP FINDINGS

Map ID
Direction
Distance
Elevation

Database EDR ID Number

I138
SSW
1/2 - 1 Mile
Lower

CA WELLS CAEDF0000102746

Well ID:	T0605900416-EW-24	Well Type:	MONITORING
Source:	EDF	Other Name:	EW-24
GAMA PFAS Testing:	Not Reported		
Groundwater Quality Data:	https://gamagroundwater.waterboards.ca.gov/gama/gamamap/public/GamaDataDisplay.asp?dataset=EDF&samp_date=&global_id=T0605900416&assigned_name=EW-24&store_num=		
GeoTracker Data:	https://geotracker.waterboards.ca.gov/profile_report.asp?cmd=MWEDFResults&global_id=T0605900416&assigned_name=EW-24		

I139
SSW
1/2 - 1 Mile
Lower

CA WELLS CAEDF0000069980

Well ID:	T0605900416-EW-23	Well Type:	MONITORING
Source:	EDF	Other Name:	EW-23
GAMA PFAS Testing:	Not Reported		
Groundwater Quality Data:	https://gamagroundwater.waterboards.ca.gov/gama/gamamap/public/GamaDataDisplay.asp?dataset=EDF&samp_date=&global_id=T0605900416&assigned_name=EW-23&store_num=		
GeoTracker Data:	https://geotracker.waterboards.ca.gov/profile_report.asp?cmd=MWEDFResults&global_id=T0605900416&assigned_name=EW-23		

I140
SSW
1/2 - 1 Mile
Lower

CA WELLS CAEDF0000103837

Well ID:	T0605900416-EW-21	Well Type:	MONITORING
Source:	EDF	Other Name:	EW-21
GAMA PFAS Testing:	Not Reported		
Groundwater Quality Data:	https://gamagroundwater.waterboards.ca.gov/gama/gamamap/public/GamaDataDisplay.asp?dataset=EDF&samp_date=&global_id=T0605900416&assigned_name=EW-21&store_num=		
GeoTracker Data:	https://geotracker.waterboards.ca.gov/profile_report.asp?cmd=MWEDFResults&global_id=T0605900416&assigned_name=EW-21		

L141
SW
1/2 - 1 Mile
Lower

CA WELLS CAEDF0000101281

Well ID:	T0605900416-EW-19	Well Type:	MONITORING
Source:	EDF	Other Name:	EW-19
GAMA PFAS Testing:	Not Reported		
Groundwater Quality Data:	https://gamagroundwater.waterboards.ca.gov/gama/gamamap/public/GamaDataDisplay.asp?dataset=EDF&samp_date=&global_id=T0605900416&assigned_name=EW-19&store_num=		
GeoTracker Data:	https://geotracker.waterboards.ca.gov/profile_report.asp?cmd=MWEDFResults&global_id=T0605900416&assigned_name=EW-19		

GEOCHECK® - PHYSICAL SETTING SOURCE MAP FINDINGS

Map ID
Direction
Distance
Elevation

Database EDR ID Number

I142
SSW
1/2 - 1 Mile
Lower

CA WELLS CAEDF0000116415

Well ID:	T0605900416-EW-25	Well Type:	MONITORING
Source:	EDF	Other Name:	EW-25
GAMA PFAS Testing:	Not Reported		
Groundwater Quality Data:	https://gamagroundwater.waterboards.ca.gov/gama/gamamap/public/GamaDataDisplay.asp?dataset=EDF&samp_date=&global_id=T0605900416&assigned_name=EW-25&store_num=		
GeoTracker Data:	https://geotracker.waterboards.ca.gov/profile_report.asp?cmd=MWEDFResults&global_id=T0605900416&assigned_name=EW-25		

I143
SSW
1/2 - 1 Mile
Lower

CA WELLS CAEDF0000114738

Well ID:	T0605900416-SWO-15	Well Type:	MONITORING
Source:	EDF	Other Name:	SWO-15
GAMA PFAS Testing:	Not Reported		
Groundwater Quality Data:	https://gamagroundwater.waterboards.ca.gov/gama/gamamap/public/GamaDataDisplay.asp?dataset=EDF&samp_date=&global_id=T0605900416&assigned_name=SWO-15&store_num=		
GeoTracker Data:	https://geotracker.waterboards.ca.gov/profile_report.asp?cmd=MWEDFResults&global_id=T0605900416&assigned_name=SWO-15		

I144
SSW
1/2 - 1 Mile
Lower

CA WELLS CAEDF0000035526

Well ID:	T0605900416-DWO-15	Well Type:	MONITORING
Source:	EDF	Other Name:	DWO-15
GAMA PFAS Testing:	Not Reported		
Groundwater Quality Data:	https://gamagroundwater.waterboards.ca.gov/gama/gamamap/public/GamaDataDisplay.asp?dataset=EDF&samp_date=&global_id=T0605900416&assigned_name=DWO-15&store_num=		
GeoTracker Data:	https://geotracker.waterboards.ca.gov/profile_report.asp?cmd=MWEDFResults&global_id=T0605900416&assigned_name=DWO-15		

I145
SSW
1/2 - 1 Mile
Lower

CA WELLS CAEDF0000102102

Well ID:	T0605900416-EW-26	Well Type:	MONITORING
Source:	EDF	Other Name:	EW-26
GAMA PFAS Testing:	Not Reported		
Groundwater Quality Data:	https://gamagroundwater.waterboards.ca.gov/gama/gamamap/public/GamaDataDisplay.asp?dataset=EDF&samp_date=&global_id=T0605900416&assigned_name=EW-26&store_num=		
GeoTracker Data:	https://geotracker.waterboards.ca.gov/profile_report.asp?cmd=MWEDFResults&global_id=T0605900416&assigned_name=EW-26		

GEOCHECK® - PHYSICAL SETTING SOURCE MAP FINDINGS

Map ID
Direction
Distance
Elevation

Database EDR ID Number

I146
SSW
1/2 - 1 Mile
Lower

CA WELLS CAEDF0000129682

Well ID:	T0605900416-EW-27	Well Type:	MONITORING
Source:	EDF	Other Name:	EW-27
GAMA PFAS Testing:	Not Reported		
Groundwater Quality Data:	https://gamagroundwater.waterboards.ca.gov/gama/gamamap/public/GamaDataDisplay.asp?dataset=EDF&samp_date=&global_id=T0605900416&assigned_name=EW-27&store_num=		
GeoTracker Data:	https://geotracker.waterboards.ca.gov/profile_report.asp?cmd=MWEDFResults&global_id=T0605900416&assigned_name=EW-27		

M147
West
1/2 - 1 Mile
Lower

CA WELLS CAEDF0000096055

Well ID:	SL208624048-MW-1	Well Type:	MONITORING
Source:	EDF	Other Name:	MW-1
GAMA PFAS Testing:	Not Reported		
Groundwater Quality Data:	https://gamagroundwater.waterboards.ca.gov/gama/gamamap/public/GamaDataDisplay.asp?dataset=EDF&samp_date=&global_id=SL208624048&assigned_name=MW-1&store_num=		
GeoTracker Data:	https://geotracker.waterboards.ca.gov/profile_report.asp?cmd=MWEDFResults&global_id=SL208624048&assigned_name=MW-1		

M148
West
1/2 - 1 Mile
Lower

CA WELLS CAEDF0000133362

Well ID:	SL208624048-MW-2	Well Type:	MONITORING
Source:	EDF	Other Name:	MW-2
GAMA PFAS Testing:	Not Reported		
Groundwater Quality Data:	https://gamagroundwater.waterboards.ca.gov/gama/gamamap/public/GamaDataDisplay.asp?dataset=EDF&samp_date=&global_id=SL208624048&assigned_name=MW-2&store_num=		
GeoTracker Data:	https://geotracker.waterboards.ca.gov/profile_report.asp?cmd=MWEDFResults&global_id=SL208624048&assigned_name=MW-2		

N149
NNW
1/2 - 1 Mile
Higher

CA WELLS CAEDF0000046490

Well ID:	15519-MW-3	Well Type:	MONITORING
Source:	EDF	Other Name:	MW-3
GAMA PFAS Testing:	Not Reported		
Groundwater Quality Data:	https://gamagroundwater.waterboards.ca.gov/gama/gamamap/public/GamaDataDisplay.asp?dataset=EDF&samp_date=&global_id=15519&assigned_name=MW-3&store_num=		
GeoTracker Data:	https://geotracker.waterboards.ca.gov/profile_report.asp?cmd=MWEDFResults&global_id=15519&assigned_name=MW-3		

GEOCHECK® - PHYSICAL SETTING SOURCE MAP FINDINGS

Map ID
Direction
Distance
Elevation

Database EDR ID Number

L150
SW
1/2 - 1 Mile
Lower

CA WELLS CAEDF0000115699

Well ID:	T0605900416-SWO-17	Well Type:	MONITORING
Source:	EDF	Other Name:	SWO-17
GAMA PFAS Testing:	Not Reported		
Groundwater Quality Data:	https://gamagroundwater.waterboards.ca.gov/gama/gamamap/public/GamaDataDisplay.asp?dataset=EDF&samp_date=&global_id=T0605900416&assigned_name=SWO-17&store_num=		
GeoTracker Data:	https://geotracker.waterboards.ca.gov/profile_report.asp?cmd=MWEDFResults&global_id=T0605900416&assigned_name=SWO-17		

N151
NNW
1/2 - 1 Mile
Higher

CA WELLS CAEDF0000118198

Well ID:	15519-MW-1	Well Type:	MONITORING
Source:	EDF	Other Name:	MW-1
GAMA PFAS Testing:	Not Reported		
Groundwater Quality Data:	https://gamagroundwater.waterboards.ca.gov/gama/gamamap/public/GamaDataDisplay.asp?dataset=EDF&samp_date=&global_id=15519&assigned_name=MW-1&store_num=		
GeoTracker Data:	https://geotracker.waterboards.ca.gov/profile_report.asp?cmd=MWEDFResults&global_id=15519&assigned_name=MW-1		

O152
East
1/2 - 1 Mile
Higher

AQUIFLOW 67209

Site ID:	083002185T
Groundwater Flow:	Not Reported
Shallow Water Depth:	5
Deep Water Depth:	5
Average Water Depth:	Not Reported
Date:	11/04/1993

M153
WSW
1/2 - 1 Mile
Lower

CA WELLS CAEDF0000082055

Well ID:	SL208624048-MW-4	Well Type:	MONITORING
Source:	EDF	Other Name:	MW-4
GAMA PFAS Testing:	Not Reported		
Groundwater Quality Data:	https://gamagroundwater.waterboards.ca.gov/gama/gamamap/public/GamaDataDisplay.asp?dataset=EDF&samp_date=&global_id=SL208624048&assigned_name=MW-4&store_num=		
GeoTracker Data:	https://geotracker.waterboards.ca.gov/profile_report.asp?cmd=MWEDFResults&global_id=SL208624048&assigned_name=MW-4		

L154
SW
1/2 - 1 Mile
Lower

CA WELLS CAEDF0000062202

Well ID:	T0605900416-IWO-22	Well Type:	MONITORING
Source:	EDF	Other Name:	IWO-22

GEOCHECK® - PHYSICAL SETTING SOURCE MAP FINDINGS

GAMA PFAS Testing: Not Reported
 Groundwater Quality Data: https://gamagroundwater.waterboards.ca.gov/gama/gamamap/public/GamaDataDisplay.asp?dataset=EDF&samp_date=&global_id=T0605900416&assigned_name=IWO-22&store_num=
 GeoTracker Data: https://geotracker.waterboards.ca.gov/profile_report.asp?cmd=MWEDFResults&global_id=T0605900416&assigned_name=IWO-22

**N155
 NNW
 1/2 - 1 Mile
 Higher**

CA WELLS CAEDF0000139040

Well ID: 15519-EW-1 Well Type: MONITORING
 Source: EDF Other Name: EW-1
 GAMA PFAS Testing: Not Reported
 Groundwater Quality Data: https://gamagroundwater.waterboards.ca.gov/gama/gamamap/public/GamaDataDisplay.asp?dataset=EDF&samp_date=&global_id=15519&assigned_name=EW-1&store_num=
 GeoTracker Data: https://geotracker.waterboards.ca.gov/profile_report.asp?cmd=MWEDFResults&global_id=15519&assigned_name=EW-1

**O156
 East
 1/2 - 1 Mile
 Higher**

CA WELLS CADWR0000008091

Well ID: 05S09W33K001S Well Type: UNK
 Source: Department of Water Resources
 Other Name: 05S09W33K001S GAMA PFAS Testing: Not Reported
 Groundwater Quality Data: https://gamagroundwater.waterboards.ca.gov/gama/gamamap/public/GamaDataDisplay.asp?dataset=DWR&samp_date=&global_id=&assigned_name=05S09W33K001S&store_num=
 GeoTracker Data: Not Reported

**L157
 SSW
 1/2 - 1 Mile
 Lower**

CA WELLS CAEDF0000141978

Well ID: T0605900416-IWO-19 Well Type: MONITORING
 Source: EDF Other Name: IWO-19
 GAMA PFAS Testing: Not Reported
 Groundwater Quality Data: https://gamagroundwater.waterboards.ca.gov/gama/gamamap/public/GamaDataDisplay.asp?dataset=EDF&samp_date=&global_id=T0605900416&assigned_name=IWO-19&store_num=
 GeoTracker Data: https://geotracker.waterboards.ca.gov/profile_report.asp?cmd=MWEDFResults&global_id=T0605900416&assigned_name=IWO-19

**L158
 SSW
 1/2 - 1 Mile
 Lower**

CA WELLS CAEDF0000121282

Well ID: T0605900416-SWO-19 Well Type: MONITORING
 Source: EDF Other Name: SWO-19
 GAMA PFAS Testing: Not Reported
 Groundwater Quality Data: https://gamagroundwater.waterboards.ca.gov/gama/gamamap/public/GamaDataDisplay.asp?dataset=EDF&samp_date=&global_id=T0605900416&assigned_name=SWO-19&store_num=

GEOCHECK® - PHYSICAL SETTING SOURCE MAP FINDINGS

GeoTracker Data: https://geotracker.waterboards.ca.gov/profile_report.asp?cmd=MWEDFResults&global_id=T0605900416&assigned_name=SWO-19

N159
North
1/2 - 1 Mile
Higher

CA WELLS CAEDF0000077335

Well ID:	15519-MW-2	Well Type:	MONITORING
Source:	EDF	Other Name:	MW-2
GAMA PFAS Testing:	Not Reported		
Groundwater Quality Data:	https://gamagroundwater.waterboards.ca.gov/gama/gamamap/public/GamaDataDisplay.asp?dataset=EDF&samp_date=&global_id=15519&assigned_name=MW-2&store_num=		
GeoTracker Data:	https://geotracker.waterboards.ca.gov/profile_report.asp?cmd=MWEDFResults&global_id=15519&assigned_name=MW-2		

M160
WSW
1/2 - 1 Mile
Lower

CA WELLS CAEDF0000011571

Well ID:	SL208624048-MW-3	Well Type:	MONITORING
Source:	EDF	Other Name:	MW-3
GAMA PFAS Testing:	Not Reported		
Groundwater Quality Data:	https://gamagroundwater.waterboards.ca.gov/gama/gamamap/public/GamaDataDisplay.asp?dataset=EDF&samp_date=&global_id=SL208624048&assigned_name=MW-3&store_num=		
GeoTracker Data:	https://geotracker.waterboards.ca.gov/profile_report.asp?cmd=MWEDFResults&global_id=SL208624048&assigned_name=MW-3		

P161
SSW
1/2 - 1 Mile
Lower

CA WELLS CAEDF0000110297

Well ID:	T0605900416-IWO-20	Well Type:	MONITORING
Source:	EDF	Other Name:	IWO-20
GAMA PFAS Testing:	Not Reported		
Groundwater Quality Data:	https://gamagroundwater.waterboards.ca.gov/gama/gamamap/public/GamaDataDisplay.asp?dataset=EDF&samp_date=&global_id=T0605900416&assigned_name=IWO-20&store_num=		
GeoTracker Data:	https://geotracker.waterboards.ca.gov/profile_report.asp?cmd=MWEDFResults&global_id=T0605900416&assigned_name=IWO-20		

P162
SSW
1/2 - 1 Mile
Lower

CA WELLS CAEDF0000048217

Well ID:	T0605900416-DWO-20	Well Type:	MONITORING
Source:	EDF	Other Name:	DWO-20
GAMA PFAS Testing:	Not Reported		
Groundwater Quality Data:	https://gamagroundwater.waterboards.ca.gov/gama/gamamap/public/GamaDataDisplay.asp?dataset=EDF&samp_date=&global_id=T0605900416&assigned_name=DWO-20&store_num=		
GeoTracker Data:	https://geotracker.waterboards.ca.gov/profile_report.asp?cmd=MWEDFResults&global_id=T0605900416&assigned_name=DWO-20		

GEOCHECK® - PHYSICAL SETTING SOURCE MAP FINDINGS

Map ID
Direction
Distance
Elevation

Database EDR ID Number

L163
SSW
1/2 - 1 Mile
Lower

CA WELLS CAEDF0000039743

Well ID:	T0605900416-SWO-20	Well Type:	MONITORING
Source:	EDF	Other Name:	SWO-20
GAMA PFAS Testing:	Not Reported		
Groundwater Quality Data:	https://gamagroundwater.waterboards.ca.gov/gama/gamamap/public/GamaDataDisplay.asp?dataset=EDF&samp_date=&global_id=T0605900416&assigned_name=SWO-20&store_num=		
GeoTracker Data:	https://geotracker.waterboards.ca.gov/profile_report.asp?cmd=MWEDFResults&global_id=T0605900416&assigned_name=SWO-20		

164
NNE
1/2 - 1 Mile
Higher

CA WELLS CADWR9000005004

State Well #:	05S09W28Q001S	Station ID:	25144
Well Name:	Not Reported	Basin Name:	Coastal Plain Of Orange County
Well Use:	Unknown	Well Type:	Unknown
Well Depth:	0	Well Completion Rpt #:	Not Reported

Q165
WNW
1/2 - 1 Mile
Lower

CA WELLS CAEDF0000059143

Well ID:	T10000011346-MW-4	Well Type:	MONITORING
Source:	EDF	Other Name:	MW-4
GAMA PFAS Testing:	Not Reported		
Groundwater Quality Data:	https://gamagroundwater.waterboards.ca.gov/gama/gamamap/public/GamaDataDisplay.asp?dataset=EDF&samp_date=&global_id=T10000011346&assigned_name=MW-4&store_num=		
GeoTracker Data:	https://geotracker.waterboards.ca.gov/profile_report.asp?cmd=MWEDFResults&global_id=T10000011346&assigned_name=MW-4		

Q166
WNW
1/2 - 1 Mile
Lower

CA WELLS CAEDF0000004862

Well ID:	T10000011346-MW-7	Well Type:	MONITORING
Source:	EDF	Other Name:	MW-7
GAMA PFAS Testing:	Not Reported		
Groundwater Quality Data:	https://gamagroundwater.waterboards.ca.gov/gama/gamamap/public/GamaDataDisplay.asp?dataset=EDF&samp_date=&global_id=T10000011346&assigned_name=MW-7&store_num=		
GeoTracker Data:	https://geotracker.waterboards.ca.gov/profile_report.asp?cmd=MWEDFResults&global_id=T10000011346&assigned_name=MW-7		

GEOCHECK® - PHYSICAL SETTING SOURCE MAP FINDINGS

Map ID
Direction
Distance
Elevation

Database EDR ID Number

M167
WSW
1/2 - 1 Mile
Lower

CA WELLS CAEDF0000121806

Well ID:	SL208624048-MW-6	Well Type:	MONITORING
Source:	EDF	Other Name:	MW-6
GAMA PFAS Testing:	Not Reported		
Groundwater Quality Data:	https://gamagroundwater.waterboards.ca.gov/gama/gamamap/public/GamaDataDisplay.asp?dataset=EDF&samp_date=&global_id=SL208624048&assigned_name=MW-6&store_num=		
GeoTracker Data:	https://geotracker.waterboards.ca.gov/profile_report.asp?cmd=MWEDFResults&global_id=SL208624048&assigned_name=MW-6		

M168
West
1/2 - 1 Mile
Lower

CA WELLS CAEDF0000039286

Well ID:	SL188053851-MW-3	Well Type:	MONITORING
Source:	EDF	Other Name:	MW-3
GAMA PFAS Testing:	Not Reported		
Groundwater Quality Data:	https://gamagroundwater.waterboards.ca.gov/gama/gamamap/public/GamaDataDisplay.asp?dataset=EDF&samp_date=&global_id=SL188053851&assigned_name=MW-3&store_num=		
GeoTracker Data:	https://geotracker.waterboards.ca.gov/profile_report.asp?cmd=MWEDFResults&global_id=SL188053851&assigned_name=MW-3		

Q169
WNW
1/2 - 1 Mile
Lower

CA WELLS CAEDF0000038346

Well ID:	T10000011346-MW-1	Well Type:	MONITORING
Source:	EDF	Other Name:	MW-1
GAMA PFAS Testing:	Not Reported		
Groundwater Quality Data:	https://gamagroundwater.waterboards.ca.gov/gama/gamamap/public/GamaDataDisplay.asp?dataset=EDF&samp_date=&global_id=T10000011346&assigned_name=MW-1&store_num=		
GeoTracker Data:	https://geotracker.waterboards.ca.gov/profile_report.asp?cmd=MWEDFResults&global_id=T10000011346&assigned_name=MW-1		

Q170
WNW
1/2 - 1 Mile
Lower

CA WELLS CAEDF0000001192

Well ID:	T10000011346-MW-2	Well Type:	MONITORING
Source:	EDF	Other Name:	MW-2
GAMA PFAS Testing:	Not Reported		
Groundwater Quality Data:	https://gamagroundwater.waterboards.ca.gov/gama/gamamap/public/GamaDataDisplay.asp?dataset=EDF&samp_date=&global_id=T10000011346&assigned_name=MW-2&store_num=		
GeoTracker Data:	https://geotracker.waterboards.ca.gov/profile_report.asp?cmd=MWEDFResults&global_id=T10000011346&assigned_name=MW-2		

GEOCHECK® - PHYSICAL SETTING SOURCE MAP FINDINGS

Map ID
Direction
Distance
Elevation

Database EDR ID Number

O171
ENE
1/2 - 1 Mile
Higher

CA WELLS CAEDF0000049908

Well ID: T0605901872-MW-4 Well Type: MONITORING
 Source: EDF Other Name: MW-4
 GAMA PFAS Testing: Not Reported
 Groundwater Quality Data: https://gamagroundwater.waterboards.ca.gov/gama/gamamap/public/GamaDataDisplay.asp?dataset=EDF&samp_date=&global_id=T0605901872&assigned_name=MW-4&store_num=
 GeoTracker Data: https://geotracker.waterboards.ca.gov/profile_report.asp?cmd=MWEDFResults&global_id=T0605901872&assigned_name=MW-4

Q172
WNW
1/2 - 1 Mile
Lower

CA WELLS CAEDF0000045306

Well ID: T10000011346-MW-6 Well Type: MONITORING
 Source: EDF Other Name: MW-6
 GAMA PFAS Testing: Not Reported
 Groundwater Quality Data: https://gamagroundwater.waterboards.ca.gov/gama/gamamap/public/GamaDataDisplay.asp?dataset=EDF&samp_date=&global_id=T10000011346&assigned_name=MW-6&store_num=
 GeoTracker Data: https://geotracker.waterboards.ca.gov/profile_report.asp?cmd=MWEDFResults&global_id=T10000011346&assigned_name=MW-6

R173
NW
1/2 - 1 Mile
Lower

AQUIFLOW 52066

Site ID: 083001121T
 Groundwater Flow: Varies
 Shallow Water Depth: 4
 Deep Water Depth: 8
 Average Water Depth: Not Reported
 Date: 04/21/1993

Q174
WNW
1/2 - 1 Mile
Lower

CA WELLS CAEDF0000081719

Well ID: T10000011346-MW-3 Well Type: MONITORING
 Source: EDF Other Name: MW-3
 GAMA PFAS Testing: Not Reported
 Groundwater Quality Data: https://gamagroundwater.waterboards.ca.gov/gama/gamamap/public/GamaDataDisplay.asp?dataset=EDF&samp_date=&global_id=T10000011346&assigned_name=MW-3&store_num=
 GeoTracker Data: https://geotracker.waterboards.ca.gov/profile_report.asp?cmd=MWEDFResults&global_id=T10000011346&assigned_name=MW-3

O175
East
1/2 - 1 Mile
Higher

CA WELLS CAEDF0000015661

Well ID: T0605901872-MW-5 Well Type: MONITORING
 Source: EDF Other Name: MW-5

GEOCHECK® - PHYSICAL SETTING SOURCE MAP FINDINGS

GAMA PFAS Testing: Not Reported
 Groundwater Quality Data: https://gamagroundwater.waterboards.ca.gov/gama/gamamap/public/GamaDataDisplay.asp?dataset=EDF&samp_date=&global_id=T0605901872&assigned_name=MW-5&store_num=
 GeoTracker Data: https://geotracker.waterboards.ca.gov/profile_report.asp?cmd=MWEDFResults&global_id=T0605901872&assigned_name=MW-5

O176
ENE
1/2 - 1 Mile
Higher

CA WELLS CAEDF0000036822

Well ID: T0605901872-MW-2 Well Type: MONITORING
 Source: EDF Other Name: MW-2
 GAMA PFAS Testing: Not Reported
 Groundwater Quality Data: https://gamagroundwater.waterboards.ca.gov/gama/gamamap/public/GamaDataDisplay.asp?dataset=EDF&samp_date=&global_id=T0605901872&assigned_name=MW-2&store_num=
 GeoTracker Data: https://geotracker.waterboards.ca.gov/profile_report.asp?cmd=MWEDFResults&global_id=T0605901872&assigned_name=MW-2

O177
ENE
1/2 - 1 Mile
Higher

CA WELLS CAEDF0000086662

Well ID: T0605901872-MW-3 Well Type: MONITORING
 Source: EDF Other Name: MW-3
 GAMA PFAS Testing: Not Reported
 Groundwater Quality Data: https://gamagroundwater.waterboards.ca.gov/gama/gamamap/public/GamaDataDisplay.asp?dataset=EDF&samp_date=&global_id=T0605901872&assigned_name=MW-3&store_num=
 GeoTracker Data: https://geotracker.waterboards.ca.gov/profile_report.asp?cmd=MWEDFResults&global_id=T0605901872&assigned_name=MW-3

Q178
WNW
1/2 - 1 Mile
Lower

CA WELLS CAEDF0000087733

Well ID: T10000011346-MW-5 Well Type: MONITORING
 Source: EDF Other Name: MW-5
 GAMA PFAS Testing: Not Reported
 Groundwater Quality Data: https://gamagroundwater.waterboards.ca.gov/gama/gamamap/public/GamaDataDisplay.asp?dataset=EDF&samp_date=&global_id=T10000011346&assigned_name=MW-5&store_num=
 GeoTracker Data: https://geotracker.waterboards.ca.gov/profile_report.asp?cmd=MWEDFResults&global_id=T10000011346&assigned_name=MW-5

S179
West
1/2 - 1 Mile
Lower

CA WELLS CAEDF0000000029

Well ID: SL188053851-MW-2 Well Type: MONITORING
 Source: EDF Other Name: MW-2
 GAMA PFAS Testing: Not Reported
 Groundwater Quality Data: https://gamagroundwater.waterboards.ca.gov/gama/gamamap/public/GamaDataDisplay.asp?dataset=EDF&samp_date=&global_id=SL188053851&assigned_name=MW-2&store_num=

GEOCHECK® - PHYSICAL SETTING SOURCE MAP FINDINGS

GeoTracker Data: https://geotracker.waterboards.ca.gov/profile_report.asp?cmd=MWEDFResults&global_id=SL188053851&assigned_name=MW-2

T180
WSW
1/2 - 1 Mile
Lower

CA WELLS CAEDF0000101088

Well ID: SL208624048-MW-7 Well Type: MONITORING
Source: EDF Other Name: MW-7
GAMA PFAS Testing: Not Reported
Groundwater Quality Data: https://gamagroundwater.waterboards.ca.gov/gama/gamamap/public/GamaDataDisplay.asp?dataset=EDF&samp_date=&global_id=SL208624048&assigned_name=MW-7&store_num=
GeoTracker Data: https://geotracker.waterboards.ca.gov/profile_report.asp?cmd=MWEDFResults&global_id=SL208624048&assigned_name=MW-7

P181
SW
1/2 - 1 Mile
Lower

CA WELLS CAEDF0000113495

Well ID: T0605900416-IWO-18 Well Type: MONITORING
Source: EDF Other Name: IWO-18
GAMA PFAS Testing: Not Reported
Groundwater Quality Data: https://gamagroundwater.waterboards.ca.gov/gama/gamamap/public/GamaDataDisplay.asp?dataset=EDF&samp_date=&global_id=T0605900416&assigned_name=IWO-18&store_num=
GeoTracker Data: https://geotracker.waterboards.ca.gov/profile_report.asp?cmd=MWEDFResults&global_id=T0605900416&assigned_name=IWO-18

O182
ENE
1/2 - 1 Mile
Higher

CA WELLS CAEDF0000127164

Well ID: T0605901872-MW-1 Well Type: MONITORING
Source: EDF Other Name: MW-1
GAMA PFAS Testing: Not Reported
Groundwater Quality Data: https://gamagroundwater.waterboards.ca.gov/gama/gamamap/public/GamaDataDisplay.asp?dataset=EDF&samp_date=&global_id=T0605901872&assigned_name=MW-1&store_num=
GeoTracker Data: https://geotracker.waterboards.ca.gov/profile_report.asp?cmd=MWEDFResults&global_id=T0605901872&assigned_name=MW-1

S183
West
1/2 - 1 Mile
Lower

CA WELLS CAEDF0000127729

Well ID: SL188053851-MW-8 Well Type: MONITORING
Source: EDF Other Name: MW-8
GAMA PFAS Testing: Not Reported
Groundwater Quality Data: https://gamagroundwater.waterboards.ca.gov/gama/gamamap/public/GamaDataDisplay.asp?dataset=EDF&samp_date=&global_id=SL188053851&assigned_name=MW-8&store_num=
GeoTracker Data: https://geotracker.waterboards.ca.gov/profile_report.asp?cmd=MWEDFResults&global_id=SL188053851&assigned_name=MW-8

GEOCHECK® - PHYSICAL SETTING SOURCE MAP FINDINGS

Map ID
Direction
Distance
Elevation

Database EDR ID Number

S184
West
1/2 - 1 Mile
Lower

CA WELLS CAEDF0000142515

Well ID:	SL188053851-MW-4	Well Type:	MONITORING
Source:	EDF	Other Name:	MW-4
GAMA PFAS Testing:	Not Reported		
Groundwater Quality Data:	https://gamagroundwater.waterboards.ca.gov/gama/gamamap/public/GamaDataDisplay.asp?dataset=EDF&samp_date=&global_id=SL188053851&assigned_name=MW-4&store_num=		
GeoTracker Data:	https://geotracker.waterboards.ca.gov/profile_report.asp?cmd=MWEDFResults&global_id=SL188053851&assigned_name=MW-4		

T185
WSW
1/2 - 1 Mile
Lower

CA WELLS CAEDF0000009183

Well ID:	SL208624048-MW-5	Well Type:	MONITORING
Source:	EDF	Other Name:	MW-5
GAMA PFAS Testing:	Not Reported		
Groundwater Quality Data:	https://gamagroundwater.waterboards.ca.gov/gama/gamamap/public/GamaDataDisplay.asp?dataset=EDF&samp_date=&global_id=SL208624048&assigned_name=MW-5&store_num=		
GeoTracker Data:	https://geotracker.waterboards.ca.gov/profile_report.asp?cmd=MWEDFResults&global_id=SL208624048&assigned_name=MW-5		

U186
West
1/2 - 1 Mile
Lower

CA WELLS CAEDF0000014688

Well ID:	SL188053851-MW-21	Well Type:	MONITORING
Source:	EDF	Other Name:	MW-21
GAMA PFAS Testing:	Not Reported		
Groundwater Quality Data:	https://gamagroundwater.waterboards.ca.gov/gama/gamamap/public/GamaDataDisplay.asp?dataset=EDF&samp_date=&global_id=SL188053851&assigned_name=MW-21&store_num=		
GeoTracker Data:	https://geotracker.waterboards.ca.gov/profile_report.asp?cmd=MWEDFResults&global_id=SL188053851&assigned_name=MW-21		

S187
West
1/2 - 1 Mile
Lower

CA WELLS CAEDF0000103774

Well ID:	SL188053851-MW-9	Well Type:	MONITORING
Source:	EDF	Other Name:	MW-9
GAMA PFAS Testing:	Not Reported		
Groundwater Quality Data:	https://gamagroundwater.waterboards.ca.gov/gama/gamamap/public/GamaDataDisplay.asp?dataset=EDF&samp_date=&global_id=SL188053851&assigned_name=MW-9&store_num=		
GeoTracker Data:	https://geotracker.waterboards.ca.gov/profile_report.asp?cmd=MWEDFResults&global_id=SL188053851&assigned_name=MW-9		

GEOCHECK® - PHYSICAL SETTING SOURCE MAP FINDINGS

Map ID
Direction
Distance
Elevation

Database EDR ID Number

T188
WSW
1/2 - 1 Mile
Lower

CA WELLS CAEDF0000083086

Well ID:	SL208624048-MW-8	Well Type:	MONITORING
Source:	EDF	Other Name:	MW-8
GAMA PFAS Testing:	Not Reported		
Groundwater Quality Data:	https://gamagroundwater.waterboards.ca.gov/gama/gamamap/public/GamaDataDisplay.asp?dataset=EDF&samp_date=&global_id=SL208624048&assigned_name=MW-8&store_num=		
GeoTracker Data:	https://geotracker.waterboards.ca.gov/profile_report.asp?cmd=MWEDFResults&global_id=SL208624048&assigned_name=MW-8		

189
SW
1/2 - 1 Mile
Lower

AQUIFLOW 38664

Site ID:	083000952T
Groundwater Flow:	SW
Shallow Water Depth:	12.39
Deep Water Depth:	13.10
Average Water Depth:	Not Reported
Date:	10/03/1996

S190
West
1/2 - 1 Mile
Lower

CA WELLS CAEDF0000010486

Well ID:	SL188053851-MW-12A	Well Type:	MONITORING
Source:	EDF	Other Name:	MW-12A
GAMA PFAS Testing:	Not Reported		
Groundwater Quality Data:	https://gamagroundwater.waterboards.ca.gov/gama/gamamap/public/GamaDataDisplay.asp?dataset=EDF&samp_date=&global_id=SL188053851&assigned_name=MW-12A&store_num=		
GeoTracker Data:	https://geotracker.waterboards.ca.gov/profile_report.asp?cmd=MWEDFResults&global_id=SL188053851&assigned_name=MW-12A		

S191
West
1/2 - 1 Mile
Lower

CA WELLS CAEDF0000010837

Well ID:	SL188053851-MW-16A	Well Type:	MONITORING
Source:	EDF	Other Name:	MW-16A
GAMA PFAS Testing:	Not Reported		
Groundwater Quality Data:	https://gamagroundwater.waterboards.ca.gov/gama/gamamap/public/GamaDataDisplay.asp?dataset=EDF&samp_date=&global_id=SL188053851&assigned_name=MW-16A&store_num=		
GeoTracker Data:	https://geotracker.waterboards.ca.gov/profile_report.asp?cmd=MWEDFResults&global_id=SL188053851&assigned_name=MW-16A		

S192
West
1/2 - 1 Mile
Lower

CA WELLS CAEDF00000104829

Well ID:	SL188053851-MW-7	Well Type:	MONITORING
Source:	EDF	Other Name:	MW-7

GEOCHECK® - PHYSICAL SETTING SOURCE MAP FINDINGS

GAMA PFAS Testing: Not Reported
 Groundwater Quality Data: https://gamagroundwater.waterboards.ca.gov/gama/gamamap/public/GamaDataDisplay.asp?dataset=EDF&samp_date=&global_id=SL188053851&assigned_name=MW-7&store_num=
 GeoTracker Data: https://geotracker.waterboards.ca.gov/profile_report.asp?cmd=MWEDFResults&global_id=SL188053851&assigned_name=MW-7

S193
West
1/2 - 1 Mile
Lower

CA WELLS CAEDF0000044643

Well ID: SL188053851-MW-13A Well Type: MONITORING
 Source: EDF Other Name: MW-13A
 GAMA PFAS Testing: Not Reported
 Groundwater Quality Data: https://gamagroundwater.waterboards.ca.gov/gama/gamamap/public/GamaDataDisplay.asp?dataset=EDF&samp_date=&global_id=SL188053851&assigned_name=MW-13A&store_num=
 GeoTracker Data: https://geotracker.waterboards.ca.gov/profile_report.asp?cmd=MWEDFResults&global_id=SL188053851&assigned_name=MW-13A

S194
West
1/2 - 1 Mile
Lower

CA WELLS CAEDF0000042639

Well ID: SL188053851-MW-17 Well Type: MONITORING
 Source: EDF Other Name: MW-17
 GAMA PFAS Testing: Not Reported
 Groundwater Quality Data: https://gamagroundwater.waterboards.ca.gov/gama/gamamap/public/GamaDataDisplay.asp?dataset=EDF&samp_date=&global_id=SL188053851&assigned_name=MW-17&store_num=
 GeoTracker Data: https://geotracker.waterboards.ca.gov/profile_report.asp?cmd=MWEDFResults&global_id=SL188053851&assigned_name=MW-17

S195
West
1/2 - 1 Mile
Lower

CA WELLS CAEDF0000129598

Well ID: SL188053851-MW-17D Well Type: MONITORING
 Source: EDF Other Name: MW-17D
 GAMA PFAS Testing: Not Reported
 Groundwater Quality Data: https://gamagroundwater.waterboards.ca.gov/gama/gamamap/public/GamaDataDisplay.asp?dataset=EDF&samp_date=&global_id=SL188053851&assigned_name=MW-17D&store_num=
 GeoTracker Data: https://geotracker.waterboards.ca.gov/profile_report.asp?cmd=MWEDFResults&global_id=SL188053851&assigned_name=MW-17D

U196
West
1/2 - 1 Mile
Lower

CA WELLS CAEDF0000138960

Well ID: SL188053851-MW-20 Well Type: MONITORING
 Source: EDF Other Name: MW-20
 GAMA PFAS Testing: Not Reported
 Groundwater Quality Data: https://gamagroundwater.waterboards.ca.gov/gama/gamamap/public/GamaDataDisplay.asp?dataset=EDF&samp_date=&global_id=SL188053851&assigned_name=MW-20&store_num=

GEOCHECK® - PHYSICAL SETTING SOURCE MAP FINDINGS

GeoTracker Data: https://geotracker.waterboards.ca.gov/profile_report.asp?cmd=MWEDFResults&global_id=SL188053851&assigned_name=MW-20

U197
West
1/2 - 1 Mile
Lower

CA WELLS CAEDF0000118646

Well ID:	SL188053851-MW-18	Well Type:	MONITORING
Source:	EDF	Other Name:	MW-18
GAMA PFAS Testing:	Not Reported		
Groundwater Quality Data:	https://gamagroundwater.waterboards.ca.gov/gama/gamamap/public/GamaDataDisplay.asp?dataset=EDF&samp_date=&global_id=SL188053851&assigned_name=MW-18&store_num=		
GeoTracker Data:	https://geotracker.waterboards.ca.gov/profile_report.asp?cmd=MWEDFResults&global_id=SL188053851&assigned_name=MW-18		

U198
West
1/2 - 1 Mile
Lower

CA WELLS CAEDF0000111328

Well ID:	SL188053851-MW-18D	Well Type:	MONITORING
Source:	EDF	Other Name:	MW-18D
GAMA PFAS Testing:	Not Reported		
Groundwater Quality Data:	https://gamagroundwater.waterboards.ca.gov/gama/gamamap/public/GamaDataDisplay.asp?dataset=EDF&samp_date=&global_id=SL188053851&assigned_name=MW-18D&store_num=		
GeoTracker Data:	https://geotracker.waterboards.ca.gov/profile_report.asp?cmd=MWEDFResults&global_id=SL188053851&assigned_name=MW-18D		

S199
West
1/2 - 1 Mile
Lower

CA WELLS CAEDF0000095293

Well ID:	SL188053851-MW-1	Well Type:	MONITORING
Source:	EDF	Other Name:	MW-1
GAMA PFAS Testing:	Not Reported		
Groundwater Quality Data:	https://gamagroundwater.waterboards.ca.gov/gama/gamamap/public/GamaDataDisplay.asp?dataset=EDF&samp_date=&global_id=SL188053851&assigned_name=MW-1&store_num=		
GeoTracker Data:	https://geotracker.waterboards.ca.gov/profile_report.asp?cmd=MWEDFResults&global_id=SL188053851&assigned_name=MW-1		

U200
West
1/2 - 1 Mile
Lower

CA WELLS CAEDF0000057199

Well ID:	SL188053851-MW-6	Well Type:	MONITORING
Source:	EDF	Other Name:	MW-6
GAMA PFAS Testing:	Not Reported		
Groundwater Quality Data:	https://gamagroundwater.waterboards.ca.gov/gama/gamamap/public/GamaDataDisplay.asp?dataset=EDF&samp_date=&global_id=SL188053851&assigned_name=MW-6&store_num=		
GeoTracker Data:	https://geotracker.waterboards.ca.gov/profile_report.asp?cmd=MWEDFResults&global_id=SL188053851&assigned_name=MW-6		

GEOCHECK® - PHYSICAL SETTING SOURCE MAP FINDINGS

Map ID
Direction
Distance
Elevation

Database EDR ID Number

U201
West
1/2 - 1 Mile
Lower

CA WELLS CAEDF0000082810

Well ID:	SL188053851-MW-5	Well Type:	MONITORING
Source:	EDF	Other Name:	MW-5
GAMA PFAS Testing:	Not Reported		
Groundwater Quality Data:	https://gamagroundwater.waterboards.ca.gov/gama/gamamap/public/GamaDataDisplay.asp?dataset=EDF&samp_date=&global_id=SL188053851&assigned_name=MW-5&store_num=		
GeoTracker Data:	https://geotracker.waterboards.ca.gov/profile_report.asp?cmd=MWEDFResults&global_id=SL188053851&assigned_name=MW-5		

U202
West
1/2 - 1 Mile
Lower

CA WELLS CAEDF0000125057

Well ID:	SL188053851-MW-5D	Well Type:	MONITORING
Source:	EDF	Other Name:	MW-5D
GAMA PFAS Testing:	Not Reported		
Groundwater Quality Data:	https://gamagroundwater.waterboards.ca.gov/gama/gamamap/public/GamaDataDisplay.asp?dataset=EDF&samp_date=&global_id=SL188053851&assigned_name=MW-5D&store_num=		
GeoTracker Data:	https://geotracker.waterboards.ca.gov/profile_report.asp?cmd=MWEDFResults&global_id=SL188053851&assigned_name=MW-5D		

R203
NW
1/2 - 1 Mile
Higher

CA WELLS CAEDF0000057311

Well ID:	T0605900163-MW5	Well Type:	MONITORING
Source:	EDF	Other Name:	MW5
GAMA PFAS Testing:	Not Reported		
Groundwater Quality Data:	https://gamagroundwater.waterboards.ca.gov/gama/gamamap/public/GamaDataDisplay.asp?dataset=EDF&samp_date=&global_id=T0605900163&assigned_name=MW5&store_num=		
GeoTracker Data:	https://geotracker.waterboards.ca.gov/profile_report.asp?cmd=MWEDFResults&global_id=T0605900163&assigned_name=MW5		

U204
West
1/2 - 1 Mile
Lower

CA WELLS CAEDF0000016738

Well ID:	SL188053851-MW-19	Well Type:	MONITORING
Source:	EDF	Other Name:	MW-19
GAMA PFAS Testing:	Not Reported		
Groundwater Quality Data:	https://gamagroundwater.waterboards.ca.gov/gama/gamamap/public/GamaDataDisplay.asp?dataset=EDF&samp_date=&global_id=SL188053851&assigned_name=MW-19&store_num=		
GeoTracker Data:	https://geotracker.waterboards.ca.gov/profile_report.asp?cmd=MWEDFResults&global_id=SL188053851&assigned_name=MW-19		

GEOCHECK® - PHYSICAL SETTING SOURCE MAP FINDINGS

Map ID
Direction
Distance
Elevation

Database EDR ID Number

V205
NW
1/2 - 1 Mile
Higher

Site ID: 083002638T
Groundwater Flow: Not Reported
Shallow Water Depth: 6.5
Deep Water Depth: 7
Average Water Depth: Not Reported
Date: 10/04/1995

AQUIFLOW 38622

W206
WNW
1/2 - 1 Mile
Lower

Well ID: SAM-10C
Source: Local Groundwater Projects
Other Name: SAM-10C
Groundwater Quality Data: https://gamagroundwater.waterboards.ca.gov/gama/gamamap/public/GamaDataDisplay.asp?dataset=LOCALGW&samp_date=&global_id=&assigned_name=SAM-10C&store_num=
GeoTracker Data: Not Reported

Well Type: DOMESTIC

GAMA PFAS Testing: Not Reported

CA WELLS CAEDF0000011413

W207
WNW
1/2 - 1 Mile
Lower

Well ID: SAM-10A
Source: Local Groundwater Projects
Other Name: SAM-10A
Groundwater Quality Data: https://gamagroundwater.waterboards.ca.gov/gama/gamamap/public/GamaDataDisplay.asp?dataset=LOCALGW&samp_date=&global_id=&assigned_name=SAM-10A&store_num=
GeoTracker Data: Not Reported

Well Type: DOMESTIC

GAMA PFAS Testing: Not Reported

CA WELLS CAEDF0000016563

R208
NW
1/2 - 1 Mile
Higher

Well ID: T0605900163-MW1
Source: EDF
GAMA PFAS Testing: Not Reported
Groundwater Quality Data: https://gamagroundwater.waterboards.ca.gov/gama/gamamap/public/GamaDataDisplay.asp?dataset=EDF&samp_date=&global_id=T0605900163&assigned_name=MW1&store_num=
GeoTracker Data: https://geotracker.waterboards.ca.gov/profile_report.asp?cmd=MWEDFResults&global_id=T0605900163&assigned_name=MW1

Well Type: MONITORING
Other Name: MW1

CA WELLS CAEDF0000044956

W209
WNW
1/2 - 1 Mile
Lower

Well ID: SAM-10D
Source: Local Groundwater Projects
Other Name: SAM-10D

Well Type: DOMESTIC

GAMA PFAS Testing: Not Reported

CA WELLS CAEDF0000009496

GEOCHECK® - PHYSICAL SETTING SOURCE MAP FINDINGS

Groundwater Quality Data: https://gamagroundwater.waterboards.ca.gov/gama/gamamap/public/GamaDataDisplay.asp?dataset=LOCALGW&samp_date=&global_id=&assigned_name=SAM-10D&store_num=
 GeoTracker Data: Not Reported

W210
WNW
 1/2 - 1 Mile
 Lower

CA WELLS CAEDF0000011319

Well ID: SAM-10B Well Type: DOMESTIC
 Source: Local Groundwater Projects
 Other Name: SAM-10B GAMA PFAS Testing: Not Reported
 Groundwater Quality Data: https://gamagroundwater.waterboards.ca.gov/gama/gamamap/public/GamaDataDisplay.asp?dataset=LOCALGW&samp_date=&global_id=&assigned_name=SAM-10B&store_num=
 GeoTracker Data: Not Reported

U211
WSW
 1/2 - 1 Mile
 Lower

CA WELLS CAEDF0000019189

Well ID: SL188053851-MW-10 Well Type: MONITORING
 Source: EDF Other Name: MW-10
 GAMA PFAS Testing: Not Reported
 Groundwater Quality Data: https://gamagroundwater.waterboards.ca.gov/gama/gamamap/public/GamaDataDisplay.asp?dataset=EDF&samp_date=&global_id=SL188053851&assigned_name=MW-10&store_num=
 GeoTracker Data: https://geotracker.waterboards.ca.gov/profile_report.asp?cmd=MWEDFResults&global_id=SL188053851&assigned_name=MW-10

T212
WSW
 1/2 - 1 Mile
 Lower

CA WELLS CAEDF0000056337

Well ID: SL208624048-MW-9 Well Type: MONITORING
 Source: EDF Other Name: MW-9
 GAMA PFAS Testing: Not Reported
 Groundwater Quality Data: https://gamagroundwater.waterboards.ca.gov/gama/gamamap/public/GamaDataDisplay.asp?dataset=EDF&samp_date=&global_id=SL208624048&assigned_name=MW-9&store_num=
 GeoTracker Data: https://geotracker.waterboards.ca.gov/profile_report.asp?cmd=MWEDFResults&global_id=SL208624048&assigned_name=MW-9

X213
East
 1/2 - 1 Mile
 Higher

CA WELLS CAEDF0000130286

Well ID: T0605902250-MW-12 Well Type: MONITORING
 Source: EDF Other Name: MW-12
 GAMA PFAS Testing: Not Reported
 Groundwater Quality Data: https://gamagroundwater.waterboards.ca.gov/gama/gamamap/public/GamaDataDisplay.asp?dataset=EDF&samp_date=&global_id=T0605902250&assigned_name=MW-12&store_num=
 GeoTracker Data: https://geotracker.waterboards.ca.gov/profile_report.asp?cmd=MWEDFResults&global_id=T0605902250&assigned_name=MW-12

GEOCHECK® - PHYSICAL SETTING SOURCE MAP FINDINGS

Map ID
Direction
Distance
Elevation

Database EDR ID Number

V214
NW
1/2 - 1 Mile
Higher

CA WELLS CAEDF0000060522

Well ID:	T0605900163-MW6	Well Type:	MONITORING
Source:	EDF	Other Name:	MW6
GAMA PFAS Testing:	Not Reported		
Groundwater Quality Data:	https://gamagroundwater.waterboards.ca.gov/gama/gamamap/public/GamaDataDisplay.asp?dataset=EDF&samp_date=&global_id=T0605900163&assigned_name=MW6&store_num=		
GeoTracker Data:	https://geotracker.waterboards.ca.gov/profile_report.asp?cmd=MWEDFResults&global_id=T0605900163&assigned_name=MW6		

V215
NW
1/2 - 1 Mile
Higher

CA WELLS CAEDF0000073979

Well ID:	T0605900163-MW2	Well Type:	MONITORING
Source:	EDF	Other Name:	MW2
GAMA PFAS Testing:	Not Reported		
Groundwater Quality Data:	https://gamagroundwater.waterboards.ca.gov/gama/gamamap/public/GamaDataDisplay.asp?dataset=EDF&samp_date=&global_id=T0605900163&assigned_name=MW2&store_num=		
GeoTracker Data:	https://geotracker.waterboards.ca.gov/profile_report.asp?cmd=MWEDFResults&global_id=T0605900163&assigned_name=MW2		

Y216
NW
1/2 - 1 Mile
Higher

CA WELLS CAEDF0000005069

Well ID:	T0605901798-MW-3	Well Type:	MONITORING
Source:	EDF	Other Name:	MW-3
GAMA PFAS Testing:	Not Reported		
Groundwater Quality Data:	https://gamagroundwater.waterboards.ca.gov/gama/gamamap/public/GamaDataDisplay.asp?dataset=EDF&samp_date=&global_id=T0605901798&assigned_name=MW-3&store_num=		
GeoTracker Data:	https://geotracker.waterboards.ca.gov/profile_report.asp?cmd=MWEDFResults&global_id=T0605901798&assigned_name=MW-3		

X217
East
1/2 - 1 Mile
Higher

CA WELLS CAEDF0000030852

Well ID:	T0605902250-MW-1	Well Type:	MONITORING
Source:	EDF	Other Name:	MW-1
GAMA PFAS Testing:	Not Reported		
Groundwater Quality Data:	https://gamagroundwater.waterboards.ca.gov/gama/gamamap/public/GamaDataDisplay.asp?dataset=EDF&samp_date=&global_id=T0605902250&assigned_name=MW-1&store_num=		
GeoTracker Data:	https://geotracker.waterboards.ca.gov/profile_report.asp?cmd=MWEDFResults&global_id=T0605902250&assigned_name=MW-1		

GEOCHECK® - PHYSICAL SETTING SOURCE MAP FINDINGS

Map ID
Direction
Distance
Elevation

Database EDR ID Number

X218
East
1/2 - 1 Mile
Higher

CA WELLS CAEDF0000065426

Well ID:	T0605902250-MW-7	Well Type:	MONITORING
Source:	EDF	Other Name:	MW-7
GAMA PFAS Testing:	Not Reported		
Groundwater Quality Data:	https://gamagroundwater.waterboards.ca.gov/gama/gamamap/public/GamaDataDisplay.asp?dataset=EDF&samp_date=&global_id=T0605902250&assigned_name=MW-7&store_num=		
GeoTracker Data:	https://geotracker.waterboards.ca.gov/profile_report.asp?cmd=MWEDFResults&global_id=T0605902250&assigned_name=MW-7		

X219
East
1/2 - 1 Mile
Higher

CA WELLS CAEDF0000039664

Well ID:	T0605902250-MW-9	Well Type:	MONITORING
Source:	EDF	Other Name:	MW-9
GAMA PFAS Testing:	Not Reported		
Groundwater Quality Data:	https://gamagroundwater.waterboards.ca.gov/gama/gamamap/public/GamaDataDisplay.asp?dataset=EDF&samp_date=&global_id=T0605902250&assigned_name=MW-9&store_num=		
GeoTracker Data:	https://geotracker.waterboards.ca.gov/profile_report.asp?cmd=MWEDFResults&global_id=T0605902250&assigned_name=MW-9		

X220
East
1/2 - 1 Mile
Higher

CA WELLS CAEDF0000141226

Well ID:	T0605902250-MW-6	Well Type:	MONITORING
Source:	EDF	Other Name:	MW-6
GAMA PFAS Testing:	Not Reported		
Groundwater Quality Data:	https://gamagroundwater.waterboards.ca.gov/gama/gamamap/public/GamaDataDisplay.asp?dataset=EDF&samp_date=&global_id=T0605902250&assigned_name=MW-6&store_num=		
GeoTracker Data:	https://geotracker.waterboards.ca.gov/profile_report.asp?cmd=MWEDFResults&global_id=T0605902250&assigned_name=MW-6		

X221
East
1/2 - 1 Mile
Higher

CA WELLS CAEDF0000111544

Well ID:	T0605902250-MW-11	Well Type:	MONITORING
Source:	EDF	Other Name:	MW-11
GAMA PFAS Testing:	Not Reported		
Groundwater Quality Data:	https://gamagroundwater.waterboards.ca.gov/gama/gamamap/public/GamaDataDisplay.asp?dataset=EDF&samp_date=&global_id=T0605902250&assigned_name=MW-11&store_num=		
GeoTracker Data:	https://geotracker.waterboards.ca.gov/profile_report.asp?cmd=MWEDFResults&global_id=T0605902250&assigned_name=MW-11		

GEOCHECK® - PHYSICAL SETTING SOURCE MAP FINDINGS

Map ID
Direction
Distance
Elevation

Database EDR ID Number

V222
NW
1/2 - 1 Mile
Higher

CA WELLS CAEDF0000032205

Well ID:	SL0002080016-MW-22B	Well Type:	MONITORING
Source:	EDF	Other Name:	MW-22B
GAMA PFAS Testing:	Not Reported		
Groundwater Quality Data:	https://gamagroundwater.waterboards.ca.gov/gama/gamamap/public/GamaDataDisplay.asp?dataset=EDF&samp_date=&global_id=SL0002080016&assigned_name=MW-22B&store_num=		
GeoTracker Data:	https://geotracker.waterboards.ca.gov/profile_report.asp?cmd=MWEDFResults&global_id=SL0002080016&assigned_name=MW-22B		

Y223
NW
1/2 - 1 Mile
Higher

CA WELLS CAEDF0000037793

Well ID:	T0605901798-MW-1	Well Type:	MONITORING
Source:	EDF	Other Name:	MW-1
GAMA PFAS Testing:	Not Reported		
Groundwater Quality Data:	https://gamagroundwater.waterboards.ca.gov/gama/gamamap/public/GamaDataDisplay.asp?dataset=EDF&samp_date=&global_id=T0605901798&assigned_name=MW-1&store_num=		
GeoTracker Data:	https://geotracker.waterboards.ca.gov/profile_report.asp?cmd=MWEDFResults&global_id=T0605901798&assigned_name=MW-1		

Y224
NW
1/2 - 1 Mile
Higher

CA WELLS CAEDF0000019306

Well ID:	T0605901798-MW-5	Well Type:	MONITORING
Source:	EDF	Other Name:	MW-5
GAMA PFAS Testing:	Not Reported		
Groundwater Quality Data:	https://gamagroundwater.waterboards.ca.gov/gama/gamamap/public/GamaDataDisplay.asp?dataset=EDF&samp_date=&global_id=T0605901798&assigned_name=MW-5&store_num=		
GeoTracker Data:	https://geotracker.waterboards.ca.gov/profile_report.asp?cmd=MWEDFResults&global_id=T0605901798&assigned_name=MW-5		

X225
East
1/2 - 1 Mile
Higher

CA WELLS CAEDF0000100025

Well ID:	T0605902250-MW-2	Well Type:	MONITORING
Source:	EDF	Other Name:	MW-2
GAMA PFAS Testing:	Not Reported		
Groundwater Quality Data:	https://gamagroundwater.waterboards.ca.gov/gama/gamamap/public/GamaDataDisplay.asp?dataset=EDF&samp_date=&global_id=T0605902250&assigned_name=MW-2&store_num=		
GeoTracker Data:	https://geotracker.waterboards.ca.gov/profile_report.asp?cmd=MWEDFResults&global_id=T0605902250&assigned_name=MW-2		

GEOCHECK® - PHYSICAL SETTING SOURCE MAP FINDINGS

Map ID
Direction
Distance
Elevation

Database EDR ID Number

X226
East
1/2 - 1 Mile
Higher

CA WELLS CAEDF0000070589

Well ID:	T0605902250-MW-4	Well Type:	MONITORING
Source:	EDF	Other Name:	MW-4
GAMA PFAS Testing:	Not Reported		
Groundwater Quality Data:	https://gamagroundwater.waterboards.ca.gov/gama/gamamap/public/GamaDataDisplay.asp?dataset=EDF&samp_date=&global_id=T0605902250&assigned_name=MW-4&store_num=		
GeoTracker Data:	https://geotracker.waterboards.ca.gov/profile_report.asp?cmd=MWEDFResults&global_id=T0605902250&assigned_name=MW-4		

X227
East
1/2 - 1 Mile
Higher

CA WELLS CAEDF0000136555

Well ID:	T0605902250-MW-5	Well Type:	MONITORING
Source:	EDF	Other Name:	MW-5
GAMA PFAS Testing:	Not Reported		
Groundwater Quality Data:	https://gamagroundwater.waterboards.ca.gov/gama/gamamap/public/GamaDataDisplay.asp?dataset=EDF&samp_date=&global_id=T0605902250&assigned_name=MW-5&store_num=		
GeoTracker Data:	https://geotracker.waterboards.ca.gov/profile_report.asp?cmd=MWEDFResults&global_id=T0605902250&assigned_name=MW-5		

X228
East
1/2 - 1 Mile
Higher

CA WELLS CAEDF0000053252

Well ID:	T0605902250-MW-3	Well Type:	MONITORING
Source:	EDF	Other Name:	MW-3
GAMA PFAS Testing:	Not Reported		
Groundwater Quality Data:	https://gamagroundwater.waterboards.ca.gov/gama/gamamap/public/GamaDataDisplay.asp?dataset=EDF&samp_date=&global_id=T0605902250&assigned_name=MW-3&store_num=		
GeoTracker Data:	https://geotracker.waterboards.ca.gov/profile_report.asp?cmd=MWEDFResults&global_id=T0605902250&assigned_name=MW-3		

X229
East
1/2 - 1 Mile
Higher

CA WELLS CAEDF0000088534

Well ID:	T0605902250-MW-8	Well Type:	MONITORING
Source:	EDF	Other Name:	MW-8
GAMA PFAS Testing:	Not Reported		
Groundwater Quality Data:	https://gamagroundwater.waterboards.ca.gov/gama/gamamap/public/GamaDataDisplay.asp?dataset=EDF&samp_date=&global_id=T0605902250&assigned_name=MW-8&store_num=		
GeoTracker Data:	https://geotracker.waterboards.ca.gov/profile_report.asp?cmd=MWEDFResults&global_id=T0605902250&assigned_name=MW-8		

GEOCHECK® - PHYSICAL SETTING SOURCE MAP FINDINGS

Map ID
Direction
Distance
Elevation

Database EDR ID Number

Y230
NW
1/2 - 1 Mile
Higher

CA WELLS CAEDF0000065430

Well ID: T0605901798-MW-7 Well Type: MONITORING
 Source: EDF Other Name: MW-7
 GAMA PFAS Testing: Not Reported
 Groundwater Quality Data: https://gamagroundwater.waterboards.ca.gov/gama/gamamap/public/GamaDataDisplay.asp?dataset=EDF&samp_date=&global_id=T0605901798&assigned_name=MW-7&store_num=
 GeoTracker Data: https://geotracker.waterboards.ca.gov/profile_report.asp?cmd=MWEDFResults&global_id=T0605901798&assigned_name=MW-7

Y231
NW
1/2 - 1 Mile
Higher

CA WELLS CAEDF0000038814

Well ID: T0605901798-MW-6 Well Type: MONITORING
 Source: EDF Other Name: MW-6
 GAMA PFAS Testing: Not Reported
 Groundwater Quality Data: https://gamagroundwater.waterboards.ca.gov/gama/gamamap/public/GamaDataDisplay.asp?dataset=EDF&samp_date=&global_id=T0605901798&assigned_name=MW-6&store_num=
 GeoTracker Data: https://geotracker.waterboards.ca.gov/profile_report.asp?cmd=MWEDFResults&global_id=T0605901798&assigned_name=MW-6

232
NE
1/2 - 1 Mile
Higher

CA WELLS CAEDF0000052881

Well ID: 15519-EW-2 Well Type: MONITORING
 Source: EDF Other Name: EW-2
 GAMA PFAS Testing: Not Reported
 Groundwater Quality Data: https://gamagroundwater.waterboards.ca.gov/gama/gamamap/public/GamaDataDisplay.asp?dataset=EDF&samp_date=&global_id=15519&assigned_name=EW-2&store_num=
 GeoTracker Data: https://geotracker.waterboards.ca.gov/profile_report.asp?cmd=MWEDFResults&global_id=15519&assigned_name=EW-2

X233
East
1/2 - 1 Mile
Higher

CA WELLS CAEDF0000132303

Well ID: T0605902250-MW-10 Well Type: MONITORING
 Source: EDF Other Name: MW-10
 GAMA PFAS Testing: Not Reported
 Groundwater Quality Data: https://gamagroundwater.waterboards.ca.gov/gama/gamamap/public/GamaDataDisplay.asp?dataset=EDF&samp_date=&global_id=T0605902250&assigned_name=MW-10&store_num=
 GeoTracker Data: https://geotracker.waterboards.ca.gov/profile_report.asp?cmd=MWEDFResults&global_id=T0605902250&assigned_name=MW-10

GEOCHECK® - PHYSICAL SETTING SOURCE MAP FINDINGS

Map ID
Direction
Distance
Elevation

Database EDR ID Number

Y234
NW
1/2 - 1 Mile
Higher

CA WELLS CAEDF0000046799

Well ID: T0605901798-MW-4 Well Type: MONITORING
Source: EDF Other Name: MW-4
GAMA PFAS Testing: Not Reported
Groundwater Quality Data: https://gamagroundwater.waterboards.ca.gov/gama/gamamap/public/GamaDataDisplay.asp?dataset=EDF&samp_date=&global_id=T0605901798&assigned_name=MW-4&store_num=
GeoTracker Data: https://geotracker.waterboards.ca.gov/profile_report.asp?cmd=MWEDFResults&global_id=T0605901798&assigned_name=MW-4

Y235
NW
1/2 - 1 Mile
Higher

CA WELLS CAEDF0000044100

Well ID: T0605901798-MW-2 Well Type: MONITORING
Source: EDF Other Name: MW-2
GAMA PFAS Testing: Not Reported
Groundwater Quality Data: https://gamagroundwater.waterboards.ca.gov/gama/gamamap/public/GamaDataDisplay.asp?dataset=EDF&samp_date=&global_id=T0605901798&assigned_name=MW-2&store_num=
GeoTracker Data: https://geotracker.waterboards.ca.gov/profile_report.asp?cmd=MWEDFResults&global_id=T0605901798&assigned_name=MW-2

X236
East
1/2 - 1 Mile
Higher

CA WELLS CAEDF0000103137

Well ID: T0605902250-MW-13 Well Type: MONITORING
Source: EDF Other Name: MW-13
GAMA PFAS Testing: Not Reported
Groundwater Quality Data: https://gamagroundwater.waterboards.ca.gov/gama/gamamap/public/GamaDataDisplay.asp?dataset=EDF&samp_date=&global_id=T0605902250&assigned_name=MW-13&store_num=
GeoTracker Data: https://geotracker.waterboards.ca.gov/profile_report.asp?cmd=MWEDFResults&global_id=T0605902250&assigned_name=MW-13

W237
WNW
1/2 - 1 Mile
Higher

CA WELLS CAEDF0000129678

Well ID: T0605900163-MW3 Well Type: MONITORING
Source: EDF Other Name: MW3
GAMA PFAS Testing: Not Reported
Groundwater Quality Data: https://gamagroundwater.waterboards.ca.gov/gama/gamamap/public/GamaDataDisplay.asp?dataset=EDF&samp_date=&global_id=T0605900163&assigned_name=MW3&store_num=
GeoTracker Data: https://geotracker.waterboards.ca.gov/profile_report.asp?cmd=MWEDFResults&global_id=T0605900163&assigned_name=MW3

GEOCHECK® - PHYSICAL SETTING SOURCE MAP FINDINGS

Map ID
Direction
Distance
Elevation

Database EDR ID Number

Y238
NW
1/2 - 1 Mile
Higher

CA WELLS CAEDF0000116680

Well ID:	SL0002080016-B-17B	Well Type:	MONITORING
Source:	EDF	Other Name:	B-17B
GAMA PFAS Testing:	Not Reported		
Groundwater Quality Data:	https://gamagroundwater.waterboards.ca.gov/gama/gamamap/public/GamaDataDisplay.asp?dataset=EDF&samp_date=&global_id=SL0002080016&assigned_name=B-17B&store_num=		
GeoTracker Data:	https://geotracker.waterboards.ca.gov/profile_report.asp?cmd=MWEDFResults&global_id=SL0002080016&assigned_name=B-17B		

V239
NW
1/2 - 1 Mile
Higher

CA WELLS CAEDF0000089030

Well ID:	T0605900163-MW4	Well Type:	MONITORING
Source:	EDF	Other Name:	MW4
GAMA PFAS Testing:	Not Reported		
Groundwater Quality Data:	https://gamagroundwater.waterboards.ca.gov/gama/gamamap/public/GamaDataDisplay.asp?dataset=EDF&samp_date=&global_id=T0605900163&assigned_name=MW4&store_num=		
GeoTracker Data:	https://geotracker.waterboards.ca.gov/profile_report.asp?cmd=MWEDFResults&global_id=T0605900163&assigned_name=MW4		

V240
NW
1/2 - 1 Mile
Higher

CA WELLS CAEDF0000011751

Well ID:	T0605900163-MW8	Well Type:	MONITORING
Source:	EDF	Other Name:	MW8
GAMA PFAS Testing:	Not Reported		
Groundwater Quality Data:	https://gamagroundwater.waterboards.ca.gov/gama/gamamap/public/GamaDataDisplay.asp?dataset=EDF&samp_date=&global_id=T0605900163&assigned_name=MW8&store_num=		
GeoTracker Data:	https://geotracker.waterboards.ca.gov/profile_report.asp?cmd=MWEDFResults&global_id=T0605900163&assigned_name=MW8		

Y241
NW
1/2 - 1 Mile
Higher

CA WELLS CAEDF0000042658

Well ID:	SL0002080016-B-16B	Well Type:	MONITORING
Source:	EDF	Other Name:	B-16B
GAMA PFAS Testing:	Not Reported		
Groundwater Quality Data:	https://gamagroundwater.waterboards.ca.gov/gama/gamamap/public/GamaDataDisplay.asp?dataset=EDF&samp_date=&global_id=SL0002080016&assigned_name=B-16B&store_num=		
GeoTracker Data:	https://geotracker.waterboards.ca.gov/profile_report.asp?cmd=MWEDFResults&global_id=SL0002080016&assigned_name=B-16B		

GEOCHECK® - PHYSICAL SETTING SOURCE MAP FINDINGS

Map ID
Direction
Distance
Elevation

Database EDR ID Number

Y242
NW
1/2 - 1 Mile
Higher

CA WELLS CAEDF0000114289

Well ID: SL0002080016-APZ-1 Well Type: MONITORING
 Source: EDF Other Name: APZ-1
 GAMA PFAS Testing: Not Reported
 Groundwater Quality Data: https://gamagroundwater.waterboards.ca.gov/gama/gamamap/public/GamaDataDisplay.asp?dataset=EDF&samp_date=&global_id=SL0002080016&assigned_name=APZ-1&store_num=
 GeoTracker Data: https://geotracker.waterboards.ca.gov/profile_report.asp?cmd=MWEDFResults&global_id=SL0002080016&assigned_name=APZ-1

Y243
NW
1/2 - 1 Mile
Higher

CA WELLS CAEDF0000056576

Well ID: SL0002080016-B-15B Well Type: MONITORING
 Source: EDF Other Name: B-15B
 GAMA PFAS Testing: Not Reported
 Groundwater Quality Data: https://gamagroundwater.waterboards.ca.gov/gama/gamamap/public/GamaDataDisplay.asp?dataset=EDF&samp_date=&global_id=SL0002080016&assigned_name=B-15B&store_num=
 GeoTracker Data: https://geotracker.waterboards.ca.gov/profile_report.asp?cmd=MWEDFResults&global_id=SL0002080016&assigned_name=B-15B

V244
NW
1/2 - 1 Mile
Higher

CA WELLS CAEDF0000126159

Well ID: T0605900163-MW7 Well Type: MONITORING
 Source: EDF Other Name: MW7
 GAMA PFAS Testing: Not Reported
 Groundwater Quality Data: https://gamagroundwater.waterboards.ca.gov/gama/gamamap/public/GamaDataDisplay.asp?dataset=EDF&samp_date=&global_id=T0605900163&assigned_name=MW7&store_num=
 GeoTracker Data: https://geotracker.waterboards.ca.gov/profile_report.asp?cmd=MWEDFResults&global_id=T0605900163&assigned_name=MW7

Z245
ENE
1/2 - 1 Mile
Higher

CA WELLS CAEDF0000100336

Well ID: T0605903017-MW6 Well Type: MONITORING
 Source: EDF Other Name: MW6
 GAMA PFAS Testing: Not Reported
 Groundwater Quality Data: https://gamagroundwater.waterboards.ca.gov/gama/gamamap/public/GamaDataDisplay.asp?dataset=EDF&samp_date=&global_id=T0605903017&assigned_name=MW6&store_num=
 GeoTracker Data: https://geotracker.waterboards.ca.gov/profile_report.asp?cmd=MWEDFResults&global_id=T0605903017&assigned_name=MW6

GEOCHECK® - PHYSICAL SETTING SOURCE MAP FINDINGS

Map ID
Direction
Distance
Elevation

Database EDR ID Number

Y246
NW
1/2 - 1 Mile
Higher

CA WELLS CAEDF0000050877

Well ID:	T0605900807-MW-75B	Well Type:	MONITORING
Source:	EDF	Other Name:	MW-75B
GAMA PFAS Testing:	Not Reported		
Groundwater Quality Data:	https://gamagroundwater.waterboards.ca.gov/gama/gamamap/public/GamaDataDisplay.asp?dataset=EDF&samp_date=&global_id=T0605900807&assigned_name=MW-75B&store_num=		
GeoTracker Data:	https://geotracker.waterboards.ca.gov/profile_report.asp?cmd=MWEDFResults&global_id=T0605900807&assigned_name=MW-75B		

Y247
NW
1/2 - 1 Mile
Higher

CA WELLS CAEDF0000132363

Well ID:	T0605900807-MW-75A	Well Type:	MONITORING
Source:	EDF	Other Name:	MW-75A
GAMA PFAS Testing:	Not Reported		
Groundwater Quality Data:	https://gamagroundwater.waterboards.ca.gov/gama/gamamap/public/GamaDataDisplay.asp?dataset=EDF&samp_date=&global_id=T0605900807&assigned_name=MW-75A&store_num=		
GeoTracker Data:	https://geotracker.waterboards.ca.gov/profile_report.asp?cmd=MWEDFResults&global_id=T0605900807&assigned_name=MW-75A		

Y248
NW
1/2 - 1 Mile
Higher

CA WELLS CAEDF0000083530

Well ID:	T0605900807-MW-75C	Well Type:	MONITORING
Source:	EDF	Other Name:	MW-75C
GAMA PFAS Testing:	Not Reported		
Groundwater Quality Data:	https://gamagroundwater.waterboards.ca.gov/gama/gamamap/public/GamaDataDisplay.asp?dataset=EDF&samp_date=&global_id=T0605900807&assigned_name=MW-75C&store_num=		
GeoTracker Data:	https://geotracker.waterboards.ca.gov/profile_report.asp?cmd=MWEDFResults&global_id=T0605900807&assigned_name=MW-75C		

Z249
ENE
1/2 - 1 Mile
Higher

CA WELLS CAEDF0000103664

Well ID:	T0605903017-MW3	Well Type:	MONITORING
Source:	EDF	Other Name:	MW3
GAMA PFAS Testing:	Not Reported		
Groundwater Quality Data:	https://gamagroundwater.waterboards.ca.gov/gama/gamamap/public/GamaDataDisplay.asp?dataset=EDF&samp_date=&global_id=T0605903017&assigned_name=MW3&store_num=		
GeoTracker Data:	https://geotracker.waterboards.ca.gov/profile_report.asp?cmd=MWEDFResults&global_id=T0605903017&assigned_name=MW3		

GEOCHECK® - PHYSICAL SETTING SOURCE MAP FINDINGS

Map ID
Direction
Distance
Elevation

Database EDR ID Number

Z250
ENE
1/2 - 1 Mile
Higher

CA WELLS CAEDF0000074489

Well ID:	T0605903017-MW5	Well Type:	MONITORING
Source:	EDF	Other Name:	MW5
GAMA PFAS Testing:	Not Reported		
Groundwater Quality Data:	https://gamagroundwater.waterboards.ca.gov/gama/gamamap/public/GamaDataDisplay.asp?dataset=EDF&samp_date=&global_id=T0605903017&assigned_name=MW5&store_num=		
GeoTracker Data:	https://geotracker.waterboards.ca.gov/profile_report.asp?cmd=MWEDFResults&global_id=T0605903017&assigned_name=MW5		

Z251
ENE
1/2 - 1 Mile
Higher

CA WELLS CAEDF0000011089

Well ID:	T0605903017-MW7	Well Type:	MONITORING
Source:	EDF	Other Name:	MW7
GAMA PFAS Testing:	Not Reported		
Groundwater Quality Data:	https://gamagroundwater.waterboards.ca.gov/gama/gamamap/public/GamaDataDisplay.asp?dataset=EDF&samp_date=&global_id=T0605903017&assigned_name=MW7&store_num=		
GeoTracker Data:	https://geotracker.waterboards.ca.gov/profile_report.asp?cmd=MWEDFResults&global_id=T0605903017&assigned_name=MW7		

Z252
ENE
1/2 - 1 Mile
Higher

CA WELLS CAEDF0000119752

Well ID:	T0605903017-MW2	Well Type:	MONITORING
Source:	EDF	Other Name:	MW2
GAMA PFAS Testing:	Not Reported		
Groundwater Quality Data:	https://gamagroundwater.waterboards.ca.gov/gama/gamamap/public/GamaDataDisplay.asp?dataset=EDF&samp_date=&global_id=T0605903017&assigned_name=MW2&store_num=		
GeoTracker Data:	https://geotracker.waterboards.ca.gov/profile_report.asp?cmd=MWEDFResults&global_id=T0605903017&assigned_name=MW2		

Z253
ENE
1/2 - 1 Mile
Higher

AQUIFLOW 65011

Site ID:	083002149T
Groundwater Flow:	Not Reported
Shallow Water Depth:	6.34
Deep Water Depth:	7.4
Average Water Depth:	Not Reported
Date:	11/16/1995

Z254
ENE
1/2 - 1 Mile
Higher

CA WELLS CAEDF0000131046

Well ID:	T0605903017-MW4	Well Type:	MONITORING
Source:	EDF	Other Name:	MW4

GEOCHECK® - PHYSICAL SETTING SOURCE MAP FINDINGS

GAMA PFAS Testing: Not Reported
 Groundwater Quality Data: https://gamagroundwater.waterboards.ca.gov/gama/gamamap/public/GamaDataDisplay.asp?dataset=EDF&samp_date=&global_id=T0605903017&assigned_name=MW4&store_num=
 GeoTracker Data: https://geotracker.waterboards.ca.gov/profile_report.asp?cmd=MWEDFResults&global_id=T0605903017&assigned_name=MW4

**V255
NW
1/2 - 1 Mile
Higher**

CA WELLS CAEDF0000034613

Well ID: T0605900807-MW-79B Well Type: MONITORING
 Source: EDF Other Name: MW-79B
 GAMA PFAS Testing: Not Reported
 Groundwater Quality Data: https://gamagroundwater.waterboards.ca.gov/gama/gamamap/public/GamaDataDisplay.asp?dataset=EDF&samp_date=&global_id=T0605900807&assigned_name=MW-79B&store_num=
 GeoTracker Data: https://geotracker.waterboards.ca.gov/profile_report.asp?cmd=MWEDFResults&global_id=T0605900807&assigned_name=MW-79B

**V256
NW
1/2 - 1 Mile
Higher**

CA WELLS CAEDF0000101060

Well ID: T0605900807-MW-79A Well Type: MONITORING
 Source: EDF Other Name: MW-79A
 GAMA PFAS Testing: Not Reported
 Groundwater Quality Data: https://gamagroundwater.waterboards.ca.gov/gama/gamamap/public/GamaDataDisplay.asp?dataset=EDF&samp_date=&global_id=T0605900807&assigned_name=MW-79A&store_num=
 GeoTracker Data: https://geotracker.waterboards.ca.gov/profile_report.asp?cmd=MWEDFResults&global_id=T0605900807&assigned_name=MW-79A

**AA257
NW
1/2 - 1 Mile
Higher**

CA WELLS CAEDF0000018643

Well ID: SAM-11A Well Type: DOMESTIC
 Source: Local Groundwater Projects
 Other Name: SAM-11A GAMA PFAS Testing: Not Reported
 Groundwater Quality Data: https://gamagroundwater.waterboards.ca.gov/gama/gamamap/public/GamaDataDisplay.asp?dataset=LOCALGW&samp_date=&global_id=&assigned_name=SAM-11A&store_num=
 GeoTracker Data: Not Reported

**AA258
NW
1/2 - 1 Mile
Higher**

CA WELLS CAEDF0000010444

Well ID: SAM-11D Well Type: DOMESTIC
 Source: Local Groundwater Projects
 Other Name: SAM-11D GAMA PFAS Testing: Not Reported
 Groundwater Quality Data: https://gamagroundwater.waterboards.ca.gov/gama/gamamap/public/GamaDataDisplay.asp?dataset=LOCALGW&samp_date=&global_id=&assigned_name=SAM-11D&store_num=

GEOCHECK® - PHYSICAL SETTING SOURCE MAP FINDINGS

GeoTracker Data: Not Reported

**AA259
NW
1/2 - 1 Mile
Higher**

CA WELLS CAEDF000009212

Well ID: SAM-11B Well Type: DOMESTIC
 Source: Local Groundwater Projects
 Other Name: SAM-11B GAMA PFAS Testing: Not Reported
 Groundwater Quality Data: https://gamagroundwater.waterboards.ca.gov/gama/gamamap/public/GamaDataDisplay.asp?dataset=LOCALGW&samp_date=&global_id=&assigned_name=SAM-11B&store_num=
 GeoTracker Data: Not Reported

**Z260
ENE
1/2 - 1 Mile
Higher**

CA WELLS CAEDF0000086113

Well ID: T0605903017-MW1 Well Type: MONITORING
 Source: EDF Other Name: MW1
 GAMA PFAS Testing: Not Reported
 Groundwater Quality Data: https://gamagroundwater.waterboards.ca.gov/gama/gamamap/public/GamaDataDisplay.asp?dataset=EDF&samp_date=&global_id=T0605903017&assigned_name=MW1&store_num=
 GeoTracker Data: https://geotracker.waterboards.ca.gov/profile_report.asp?cmd=MWEDFResults&global_id=T0605903017&assigned_name=MW1

**Y261
NW
1/2 - 1 Mile
Higher**

CA WELLS CAEDF0000015108

Well ID: SL0002080016-MW-21B Well Type: MONITORING
 Source: EDF Other Name: MW-21B
 GAMA PFAS Testing: Not Reported
 Groundwater Quality Data: https://gamagroundwater.waterboards.ca.gov/gama/gamamap/public/GamaDataDisplay.asp?dataset=EDF&samp_date=&global_id=SL0002080016&assigned_name=MW-21B&store_num=
 GeoTracker Data: https://geotracker.waterboards.ca.gov/profile_report.asp?cmd=MWEDFResults&global_id=SL0002080016&assigned_name=MW-21B

**AA262
NW
1/2 - 1 Mile
Higher**

CA WELLS CAEDF0000034725

Well ID: SL0002080016-MW29A Well Type: MONITORING
 Source: EDF Other Name: MW29A
 GAMA PFAS Testing: Not Reported
 Groundwater Quality Data: https://gamagroundwater.waterboards.ca.gov/gama/gamamap/public/GamaDataDisplay.asp?dataset=EDF&samp_date=&global_id=SL0002080016&assigned_name=MW29A&store_num=
 GeoTracker Data: https://geotracker.waterboards.ca.gov/profile_report.asp?cmd=MWEDFResults&global_id=SL0002080016&assigned_name=MW29A

GEOCHECK® - PHYSICAL SETTING SOURCE MAP FINDINGS

Map ID
 Direction
 Distance
 Elevation

Database EDR ID Number

**263
 NNW
 1/2 - 1 Mile
 Higher**

Site ID: 083000707T
 Groundwater Flow: Not Reported
 Shallow Water Depth: 8
 Deep Water Depth: 9
 Average Water Depth: Not Reported
 Date: 12/23/1994

AQUIFLOW 64514

**AB264
 NW
 1/2 - 1 Mile
 Higher**

Well ID: T0605900807-MW-68A Well Type: MONITORING
 Source: EDF Other Name: MW-68A
 GAMA PFAS Testing: Not Reported
 Groundwater Quality Data: https://gamagroundwater.waterboards.ca.gov/gama/gamamap/public/GamaDataDisplay.asp?dataset=EDF&samp_date=&global_id=T0605900807&assigned_name=MW-68A&store_num=
 GeoTracker Data: https://geotracker.waterboards.ca.gov/profile_report.asp?cmd=MWEDFResults&global_id=T0605900807&assigned_name=MW-68A

CA WELLS CAEDF0000064078

**AC265
 West
 1/2 - 1 Mile
 Lower**

Well ID: SAM-9A Well Type: DOMESTIC
 Source: Local Groundwater Projects
 Other Name: SAM-9A GAMA PFAS Testing: Not Reported
 Groundwater Quality Data: https://gamagroundwater.waterboards.ca.gov/gama/gamamap/public/GamaDataDisplay.asp?dataset=LOCALGW&samp_date=&global_id=&assigned_name=SAM-9A&store_num=
 GeoTracker Data: Not Reported

CA WELLS CAEDF0000002011

**AC266
 West
 1/2 - 1 Mile
 Lower**

Well ID: SAM-9C Well Type: DOMESTIC
 Source: Local Groundwater Projects
 Other Name: SAM-9C GAMA PFAS Testing: Not Reported
 Groundwater Quality Data: https://gamagroundwater.waterboards.ca.gov/gama/gamamap/public/GamaDataDisplay.asp?dataset=LOCALGW&samp_date=&global_id=&assigned_name=SAM-9C&store_num=
 GeoTracker Data: Not Reported

CA WELLS CAEDF0000010926

**AB267
 NW
 1/2 - 1 Mile
 Higher**

Well ID: T0605900807-MW20B "SABIC" Well Type: MONITORING
 Source: EDF Other Name: MW20B "SABIC"
 GAMA PFAS Testing: Not Reported

CA WELLS CAEDF0000129927

GEOCHECK® - PHYSICAL SETTING SOURCE MAP FINDINGS

Groundwater Quality Data: [https://gamagroundwater.waterboards.ca.gov/gama/gamamap/public/GamaDataDisplay.asp?dataset=EDF&samp_date=&global_id=T0605900807&assigned_name=MW20B "SABIC"&store_num=](https://gamagroundwater.waterboards.ca.gov/gama/gamamap/public/GamaDataDisplay.asp?dataset=EDF&samp_date=&global_id=T0605900807&assigned_name=MW20B)
 GeoTracker Data: [https://geotracker.waterboards.ca.gov/profile_report.asp?cmd=MWEDFResults&global_id=T0605900807&assigned_name=MW20B "SABIC"](https://geotracker.waterboards.ca.gov/profile_report.asp?cmd=MWEDFResults&global_id=T0605900807&assigned_name=MW20B)

**AB268
NW
1/2 - 1 Mile
Higher**

CA WELLS CAEDF0000120866

Well ID: SL0002080016-MW-20B Well Type: MONITORING
 Source: EDF Other Name: MW-20B
 GAMA PFAS Testing: Not Reported
 Groundwater Quality Data: https://gamagroundwater.waterboards.ca.gov/gama/gamamap/public/GamaDataDisplay.asp?dataset=EDF&samp_date=&global_id=SL0002080016&assigned_name=MW-20B&store_num=
 GeoTracker Data: https://geotracker.waterboards.ca.gov/profile_report.asp?cmd=MWEDFResults&global_id=SL0002080016&assigned_name=MW-20B

**AB269
NW
1/2 - 1 Mile
Higher**

CA WELLS CAEDF0000122068

Well ID: T0605900807-MW-78A Well Type: MONITORING
 Source: EDF Other Name: MW-78A
 GAMA PFAS Testing: Not Reported
 Groundwater Quality Data: https://gamagroundwater.waterboards.ca.gov/gama/gamamap/public/GamaDataDisplay.asp?dataset=EDF&samp_date=&global_id=T0605900807&assigned_name=MW-78A&store_num=
 GeoTracker Data: https://geotracker.waterboards.ca.gov/profile_report.asp?cmd=MWEDFResults&global_id=T0605900807&assigned_name=MW-78A

**AB270
NW
1/2 - 1 Mile
Higher**

CA WELLS CAEDF0000116894

Well ID: T0605900807-MW-78B Well Type: MONITORING
 Source: EDF Other Name: MW-78B
 GAMA PFAS Testing: Not Reported
 Groundwater Quality Data: https://gamagroundwater.waterboards.ca.gov/gama/gamamap/public/GamaDataDisplay.asp?dataset=EDF&samp_date=&global_id=T0605900807&assigned_name=MW-78B&store_num=
 GeoTracker Data: https://geotracker.waterboards.ca.gov/profile_report.asp?cmd=MWEDFResults&global_id=T0605900807&assigned_name=MW-78B

**AD271
SW
1/2 - 1 Mile
Lower**

AQUIFLOW 68289

Site ID: 083001160
 Groundwater Flow: Not Reported
 Shallow Water Depth: Not Reported
 Deep Water Depth: Not Reported
 Average Water Depth: 145
 Date: 04/02/1993

GEOCHECK® - PHYSICAL SETTING SOURCE MAP FINDINGS

Map ID
Direction
Distance
Elevation

Database EDR ID Number

AB272
NW
1/2 - 1 Mile
Higher

CA WELLS CAEDF0000109523

Well ID:	T0605900807-MW-20A	Well Type:	MONITORING
Source:	EDF	Other Name:	MW-20A
GAMA PFAS Testing:	Not Reported		
Groundwater Quality Data:	https://gamagroundwater.waterboards.ca.gov/gama/gamamap/public/GamaDataDisplay.asp?dataset=EDF&samp_date=&global_id=T0605900807&assigned_name=MW-20A&store_num=		
GeoTracker Data:	https://geotracker.waterboards.ca.gov/profile_report.asp?cmd=MWEDFResults&global_id=T0605900807&assigned_name=MW-20A		

AC273
West
1/2 - 1 Mile
Lower

CA WELLS CAEDF0000008717

Well ID:	SAM-9B	Well Type:	DOMESTIC
Source:	Local Groundwater Projects		
Other Name:	SAM-9B	GAMA PFAS Testing:	Not Reported
Groundwater Quality Data:	https://gamagroundwater.waterboards.ca.gov/gama/gamamap/public/GamaDataDisplay.asp?dataset=LOCALGW&samp_date=&global_id=&assigned_name=SAM-9B&store_num=		
GeoTracker Data:	Not Reported		

AC274
West
1/2 - 1 Mile
Lower

CA WELLS CAEDF0000006512

Well ID:	SAM-9D	Well Type:	DOMESTIC
Source:	Local Groundwater Projects		
Other Name:	SAM-9D	GAMA PFAS Testing:	Not Reported
Groundwater Quality Data:	https://gamagroundwater.waterboards.ca.gov/gama/gamamap/public/GamaDataDisplay.asp?dataset=LOCALGW&samp_date=&global_id=&assigned_name=SAM-9D&store_num=		
GeoTracker Data:	Not Reported		

AE275
NW
1/2 - 1 Mile
Higher

CA WELLS CAEDF0000063843

Well ID:	T0605900807-MW-67A	Well Type:	MONITORING
Source:	EDF	Other Name:	MW-67A
GAMA PFAS Testing:	Not Reported		
Groundwater Quality Data:	https://gamagroundwater.waterboards.ca.gov/gama/gamamap/public/GamaDataDisplay.asp?dataset=EDF&samp_date=&global_id=T0605900807&assigned_name=MW-67A&store_num=		
GeoTracker Data:	https://geotracker.waterboards.ca.gov/profile_report.asp?cmd=MWEDFResults&global_id=T0605900807&assigned_name=MW-67A		

GEOCHECK® - PHYSICAL SETTING SOURCE MAP FINDINGS

Map ID
Direction
Distance
Elevation

Database EDR ID Number

AE276
NW
1/2 - 1 Mile
Higher

CA WELLS CAEDF0000078168

Well ID: T0605900807-MW-67B Well Type: MONITORING
 Source: EDF Other Name: MW-67B
 GAMA PFAS Testing: Not Reported
 Groundwater Quality Data: https://gamagroundwater.waterboards.ca.gov/gama/gamamap/public/GamaDataDisplay.asp?dataset=EDF&samp_date=&global_id=T0605900807&assigned_name=MW-67B&store_num=
 GeoTracker Data: https://geotracker.waterboards.ca.gov/profile_report.asp?cmd=MWEDFResults&global_id=T0605900807&assigned_name=MW-67B

AF277
SW
1/2 - 1 Mile
Lower

AQUIFLOW 64513

Site ID: 083000551T
 Groundwater Flow: Not Reported
 Shallow Water Depth: 4
 Deep Water Depth: 12
 Average Water Depth: Not Reported
 Date: 04/14/1993

AG278
West
1/2 - 1 Mile
Lower

CA WELLS CAEDF0000109742

Well ID: T0605901941-MW-5 Well Type: MONITORING
 Source: EDF Other Name: MW-5
 GAMA PFAS Testing: Not Reported
 Groundwater Quality Data: https://gamagroundwater.waterboards.ca.gov/gama/gamamap/public/GamaDataDisplay.asp?dataset=EDF&samp_date=&global_id=T0605901941&assigned_name=MW-5&store_num=
 GeoTracker Data: https://geotracker.waterboards.ca.gov/profile_report.asp?cmd=MWEDFResults&global_id=T0605901941&assigned_name=MW-5

AG279
West
1/2 - 1 Mile
Lower

CA WELLS CAEDF0000056318

Well ID: T0605901941-MW-2 Well Type: MONITORING
 Source: EDF Other Name: MW-2
 GAMA PFAS Testing: Not Reported
 Groundwater Quality Data: https://gamagroundwater.waterboards.ca.gov/gama/gamamap/public/GamaDataDisplay.asp?dataset=EDF&samp_date=&global_id=T0605901941&assigned_name=MW-2&store_num=
 GeoTracker Data: https://geotracker.waterboards.ca.gov/profile_report.asp?cmd=MWEDFResults&global_id=T0605901941&assigned_name=MW-2

AG280
West
1/2 - 1 Mile
Lower

CA WELLS CAEDF0000041584

Well ID: T0605901941-MW-4 Well Type: MONITORING
 Source: EDF Other Name: MW-4

GEOCHECK® - PHYSICAL SETTING SOURCE MAP FINDINGS

GAMA PFAS Testing: Not Reported
 Groundwater Quality Data: https://gamagroundwater.waterboards.ca.gov/gama/gamamap/public/GamaDataDisplay.asp?dataset=EDF&samp_date=&global_id=T0605901941&assigned_name=MW-4&store_num=
 GeoTracker Data: https://geotracker.waterboards.ca.gov/profile_report.asp?cmd=MWEDFResults&global_id=T0605901941&assigned_name=MW-4

AG281
West
1/2 - 1 Mile
Lower

CA WELLS CAEDF000000342

Well ID: T0605901941-MW-1 Well Type: MONITORING
 Source: EDF Other Name: MW-1
 GAMA PFAS Testing: Not Reported
 Groundwater Quality Data: https://gamagroundwater.waterboards.ca.gov/gama/gamamap/public/GamaDataDisplay.asp?dataset=EDF&samp_date=&global_id=T0605901941&assigned_name=MW-1&store_num=
 GeoTracker Data: https://geotracker.waterboards.ca.gov/profile_report.asp?cmd=MWEDFResults&global_id=T0605901941&assigned_name=MW-1

AF282
SW
1/2 - 1 Mile
Lower

AQUIFLOW 38841

Site ID: 083001621T
 Groundwater Flow: Flat
 Shallow Water Depth: 14.5
 Deep Water Depth: 15.5
 Average Water Depth: Not Reported
 Date: 12/07/1990

AF283
SW
1/2 - 1 Mile
Lower

AQUIFLOW 38842

Site ID: 083001621T
 Groundwater Flow: Flat
 Shallow Water Depth: 14.5
 Deep Water Depth: 15.5
 Average Water Depth: Not Reported
 Date: 12/07/1990

AA284
NW
1/2 - 1 Mile
Higher

CA WELLS CAEDF0000050547

Well ID: T0605900807-MW-49B Well Type: MONITORING
 Source: EDF Other Name: MW-49B
 GAMA PFAS Testing: Not Reported
 Groundwater Quality Data: https://gamagroundwater.waterboards.ca.gov/gama/gamamap/public/GamaDataDisplay.asp?dataset=EDF&samp_date=&global_id=T0605900807&assigned_name=MW-49B&store_num=
 GeoTracker Data: https://geotracker.waterboards.ca.gov/profile_report.asp?cmd=MWEDFResults&global_id=T0605900807&assigned_name=MW-49B

AA285
NW
1/2 - 1 Mile
Higher

CA WELLS CAEDF0000077273

Well ID: T0605900807-MW-49A Well Type: MONITORING
 Source: EDF Other Name: MW-49A
 GAMA PFAS Testing: Not Reported

GEOCHECK® - PHYSICAL SETTING SOURCE MAP FINDINGS

Groundwater Quality Data: https://gamagroundwater.waterboards.ca.gov/gama/gamamap/public/GamaDataDisplay.asp?dataset=EDF&samp_date=&global_id=T0605900807&assigned_name=MW-49A&store_num=
GeoTracker Data: https://geotracker.waterboards.ca.gov/profile_report.asp?cmd=MWEDFResults&global_id=T0605900807&assigned_name=MW-49A

AG286
West
1/2 - 1 Mile
Lower

CA WELLS CAEDF0000132514

Well ID: T0605901941-MW-6 Well Type: MONITORING
Source: EDF Other Name: MW-6
GAMA PFAS Testing: Not Reported
Groundwater Quality Data: https://gamagroundwater.waterboards.ca.gov/gama/gamamap/public/GamaDataDisplay.asp?dataset=EDF&samp_date=&global_id=T0605901941&assigned_name=MW-6&store_num=
GeoTracker Data: https://geotracker.waterboards.ca.gov/profile_report.asp?cmd=MWEDFResults&global_id=T0605901941&assigned_name=MW-6

AG287
West
1/2 - 1 Mile
Lower

CA WELLS CAEDF0000059140

Well ID: T0605901941-MW-7 Well Type: MONITORING
Source: EDF Other Name: MW-7
GAMA PFAS Testing: Not Reported
Groundwater Quality Data: https://gamagroundwater.waterboards.ca.gov/gama/gamamap/public/GamaDataDisplay.asp?dataset=EDF&samp_date=&global_id=T0605901941&assigned_name=MW-7&store_num=
GeoTracker Data: https://geotracker.waterboards.ca.gov/profile_report.asp?cmd=MWEDFResults&global_id=T0605901941&assigned_name=MW-7

AG288
West
1/2 - 1 Mile
Lower

CA WELLS CAEDF0000023621

Well ID: T0605901941-MW-8 Well Type: MONITORING
Source: EDF Other Name: MW-8
GAMA PFAS Testing: Not Reported
Groundwater Quality Data: https://gamagroundwater.waterboards.ca.gov/gama/gamamap/public/GamaDataDisplay.asp?dataset=EDF&samp_date=&global_id=T0605901941&assigned_name=MW-8&store_num=
GeoTracker Data: https://geotracker.waterboards.ca.gov/profile_report.asp?cmd=MWEDFResults&global_id=T0605901941&assigned_name=MW-8

AG289
West
1/2 - 1 Mile
Lower

CA WELLS CAEDF0000062283

Well ID: T0605901941-MW-3 Well Type: MONITORING
Source: EDF Other Name: MW-3
GAMA PFAS Testing: Not Reported
Groundwater Quality Data: https://gamagroundwater.waterboards.ca.gov/gama/gamamap/public/GamaDataDisplay.asp?dataset=EDF&samp_date=&global_id=T0605901941&assigned_name=MW-3&store_num=

GEOCHECK® - PHYSICAL SETTING SOURCE MAP FINDINGS

GeoTracker Data: https://geotracker.waterboards.ca.gov/profile_report.asp?cmd=MWEDFResults&global_id=T0605901941&assigned_name=MW-3

AB290
NW
1/2 - 1 Mile
Higher

CA WELLS CAEDF000000466

Well ID: T0605900376-52A Well Type: MONITORING
 Source: EDF Other Name: 52A
 GAMA PFAS Testing: Not Reported
 Groundwater Quality Data: https://gamagroundwater.waterboards.ca.gov/gama/gamamap/public/GamaDataDisplay.asp?dataset=EDF&samp_date=&global_id=T0605900376&assigned_name=52A&store_num=
 GeoTracker Data: https://geotracker.waterboards.ca.gov/profile_report.asp?cmd=MWEDFResults&global_id=T0605900376&assigned_name=52A

AB291
NW
1/2 - 1 Mile
Higher

CA WELLS CAEDF0000011945

Well ID: T0605900376-52B Well Type: MONITORING
 Source: EDF Other Name: 52B
 GAMA PFAS Testing: Not Reported
 Groundwater Quality Data: https://gamagroundwater.waterboards.ca.gov/gama/gamamap/public/GamaDataDisplay.asp?dataset=EDF&samp_date=&global_id=T0605900376&assigned_name=52B&store_num=
 GeoTracker Data: https://geotracker.waterboards.ca.gov/profile_report.asp?cmd=MWEDFResults&global_id=T0605900376&assigned_name=52B

AG292
West
1/2 - 1 Mile
Lower

AQUIFLOW 65106

Site ID: 083000834T
 Groundwater Flow: NW
 Shallow Water Depth: 7.56
 Deep Water Depth: 10.50
 Average Water Depth: Not Reported
 Date: 02/17/1994

AE293
NW
1/2 - 1 Mile
Higher

CA WELLS CAEDF0000107565

Well ID: T0605900376-42A Well Type: MONITORING
 Source: EDF Other Name: 42A
 GAMA PFAS Testing: Not Reported
 Groundwater Quality Data: https://gamagroundwater.waterboards.ca.gov/gama/gamamap/public/GamaDataDisplay.asp?dataset=EDF&samp_date=&global_id=T0605900376&assigned_name=42A&store_num=
 GeoTracker Data: https://geotracker.waterboards.ca.gov/profile_report.asp?cmd=MWEDFResults&global_id=T0605900376&assigned_name=42A

GEOCHECK® - PHYSICAL SETTING SOURCE MAP FINDINGS

Map ID
Direction
Distance
Elevation

Database EDR ID Number

AE294
NW
1/2 - 1 Mile
Higher

CA WELLS CAEDF0000069561

Well ID:	T0605900376-42B	Well Type:	MONITORING
Source:	EDF	Other Name:	42B
GAMA PFAS Testing:	Not Reported		
Groundwater Quality Data:	https://gamagroundwater.waterboards.ca.gov/gama/gamamap/public/GamaDataDisplay.asp?dataset=EDF&samp_date=&global_id=T0605900376&assigned_name=42B&store_num=		
GeoTracker Data:	https://geotracker.waterboards.ca.gov/profile_report.asp?cmd=MWEDFResults&global_id=T0605900376&assigned_name=42B		

AE295
NW
1/2 - 1 Mile
Higher

CA WELLS CAEDF0000112396

Well ID:	T0605900807-MW-76B	Well Type:	MONITORING
Source:	EDF	Other Name:	MW-76B
GAMA PFAS Testing:	Not Reported		
Groundwater Quality Data:	https://gamagroundwater.waterboards.ca.gov/gama/gamamap/public/GamaDataDisplay.asp?dataset=EDF&samp_date=&global_id=T0605900807&assigned_name=MW-76B&store_num=		
GeoTracker Data:	https://geotracker.waterboards.ca.gov/profile_report.asp?cmd=MWEDFResults&global_id=T0605900807&assigned_name=MW-76B		

AE296
NW
1/2 - 1 Mile
Higher

CA WELLS CAEDF0000066551

Well ID:	T0605900807-MW-76A	Well Type:	MONITORING
Source:	EDF	Other Name:	MW-76A
GAMA PFAS Testing:	Not Reported		
Groundwater Quality Data:	https://gamagroundwater.waterboards.ca.gov/gama/gamamap/public/GamaDataDisplay.asp?dataset=EDF&samp_date=&global_id=T0605900807&assigned_name=MW-76A&store_num=		
GeoTracker Data:	https://geotracker.waterboards.ca.gov/profile_report.asp?cmd=MWEDFResults&global_id=T0605900807&assigned_name=MW-76A		

AE297
NW
1/2 - 1 Mile
Higher

CA WELLS CAEDF0000049920

Well ID:	T0605900807-MW-80B	Well Type:	MONITORING
Source:	EDF	Other Name:	MW-80B
GAMA PFAS Testing:	Not Reported		
Groundwater Quality Data:	https://gamagroundwater.waterboards.ca.gov/gama/gamamap/public/GamaDataDisplay.asp?dataset=EDF&samp_date=&global_id=T0605900807&assigned_name=MW-80B&store_num=		
GeoTracker Data:	https://geotracker.waterboards.ca.gov/profile_report.asp?cmd=MWEDFResults&global_id=T0605900807&assigned_name=MW-80B		

GEOCHECK® - PHYSICAL SETTING SOURCE MAP FINDINGS

Map ID
Direction
Distance
Elevation

Database EDR ID Number

AE298
NW
1/2 - 1 Mile
Higher

CA WELLS CAEDF0000014118

Well ID: T0605900807-MW-80A Well Type: MONITORING
 Source: EDF Other Name: MW-80A
 GAMA PFAS Testing: Not Reported
 Groundwater Quality Data: https://gamagroundwater.waterboards.ca.gov/gama/gamamap/public/GamaDataDisplay.asp?dataset=EDF&samp_date=&global_id=T0605900807&assigned_name=MW-80A&store_num=
 GeoTracker Data: https://geotracker.waterboards.ca.gov/profile_report.asp?cmd=MWEDFResults&global_id=T0605900807&assigned_name=MW-80A

AD299
WSW
1/2 - 1 Mile
Lower

AQUIFLOW 49784

Site ID: 083002128T
 Groundwater Flow: Not Reported
 Shallow Water Depth: 8.68
 Deep Water Depth: 15.03
 Average Water Depth: Not Reported
 Date: 09/25/1998

AE300
NW
1/2 - 1 Mile
Higher

CA WELLS CAEDF0000118119

Well ID: T0605900807-MW-77A Well Type: MONITORING
 Source: EDF Other Name: MW-77A
 GAMA PFAS Testing: Not Reported
 Groundwater Quality Data: https://gamagroundwater.waterboards.ca.gov/gama/gamamap/public/GamaDataDisplay.asp?dataset=EDF&samp_date=&global_id=T0605900807&assigned_name=MW-77A&store_num=
 GeoTracker Data: https://geotracker.waterboards.ca.gov/profile_report.asp?cmd=MWEDFResults&global_id=T0605900807&assigned_name=MW-77A

AE301
NW
1/2 - 1 Mile
Higher

CA WELLS CAEDF0000088272

Well ID: T0605900807-MW-77B Well Type: MONITORING
 Source: EDF Other Name: MW-77B
 GAMA PFAS Testing: Not Reported
 Groundwater Quality Data: https://gamagroundwater.waterboards.ca.gov/gama/gamamap/public/GamaDataDisplay.asp?dataset=EDF&samp_date=&global_id=T0605900807&assigned_name=MW-77B&store_num=
 GeoTracker Data: https://geotracker.waterboards.ca.gov/profile_report.asp?cmd=MWEDFResults&global_id=T0605900807&assigned_name=MW-77B

AE302
NW
1/2 - 1 Mile
Higher

CA WELLS CAEDF0000117143

Well ID: SL0002080016-MW-19B Well Type: MONITORING
 Source: EDF Other Name: MW-19B

GEOCHECK® - PHYSICAL SETTING SOURCE MAP FINDINGS

GAMA PFAS Testing: Not Reported
 Groundwater Quality Data: https://gamagroundwater.waterboards.ca.gov/gama/gamamap/public/GamaDataDisplay.asp?dataset=EDF&samp_date=&global_id=SL0002080016&assigned_name=MW-19B&store_num=
 GeoTracker Data: https://geotracker.waterboards.ca.gov/profile_report.asp?cmd=MWEDFResults&global_id=SL0002080016&assigned_name=MW-19B

**AE303
NW
1/2 - 1 Mile
Higher**

CA WELLS CAEDF0000102087

Well ID: SL0002080016-MW-19A Well Type: MONITORING
 Source: EDF Other Name: MW-19A
 GAMA PFAS Testing: Not Reported
 Groundwater Quality Data: https://gamagroundwater.waterboards.ca.gov/gama/gamamap/public/GamaDataDisplay.asp?dataset=EDF&samp_date=&global_id=SL0002080016&assigned_name=MW-19A&store_num=
 GeoTracker Data: https://geotracker.waterboards.ca.gov/profile_report.asp?cmd=MWEDFResults&global_id=SL0002080016&assigned_name=MW-19A

**AB304
NW
1/2 - 1 Mile
Higher**

CA WELLS CAEDF0000074664

Well ID: T0605900376-MW-4A Well Type: MONITORING
 Source: EDF Other Name: MW-4A
 GAMA PFAS Testing: Not Reported
 Groundwater Quality Data: https://gamagroundwater.waterboards.ca.gov/gama/gamamap/public/GamaDataDisplay.asp?dataset=EDF&samp_date=&global_id=T0605900376&assigned_name=MW-4A&store_num=
 GeoTracker Data: https://geotracker.waterboards.ca.gov/profile_report.asp?cmd=MWEDFResults&global_id=T0605900376&assigned_name=MW-4A

**AB305
NW
1/2 - 1 Mile
Higher**

CA WELLS CAEDF0000002948

Well ID: SLT8R1034104-MW-4A Well Type: MONITORING
 Source: EDF Other Name: MW-4A
 GAMA PFAS Testing: Not Reported
 Groundwater Quality Data: https://gamagroundwater.waterboards.ca.gov/gama/gamamap/public/GamaDataDisplay.asp?dataset=EDF&samp_date=&global_id=SLT8R1034104&assigned_name=MW-4A&store_num=
 GeoTracker Data: https://geotracker.waterboards.ca.gov/profile_report.asp?cmd=MWEDFResults&global_id=SLT8R1034104&assigned_name=MW-4A

**AE306
NW
1/2 - 1 Mile
Higher**

CA WELLS CAEDF0000128120

Well ID: T0605900807-MW18A "SABIC" Well Type: MONITORING
 Source: EDF Other Name: MW18A "SABIC"
 GAMA PFAS Testing: Not Reported
 Groundwater Quality Data: [https://gamagroundwater.waterboards.ca.gov/gama/gamamap/public/GamaDataDisplay.asp?dataset=EDF&samp_date=&global_id=T0605900807&assigned_name=MW18A "SABIC"&store_num=](https://gamagroundwater.waterboards.ca.gov/gama/gamamap/public/GamaDataDisplay.asp?dataset=EDF&samp_date=&global_id=T0605900807&assigned_name=MW18A%20SABIC&store_num=)

GEOCHECK® - PHYSICAL SETTING SOURCE MAP FINDINGS

GeoTracker Data: https://geotracker.waterboards.ca.gov/profile_report.asp?cmd=MWEDFResults&global_id=T0605900807&assigned_name=MW18A "SABIC"

**AE307
NW
1/2 - 1 Mile
Higher**

CA WELLS CAEDF0000011878

Well ID: SL0002080016-MW-18A Well Type: MONITORING
Source: EDF Other Name: MW-18A
GAMA PFAS Testing: Not Reported
Groundwater Quality Data: https://gamagroundwater.waterboards.ca.gov/gama/gamamap/public/GamaDataDisplay.asp?dataset=EDF&samp_date=&global_id=SL0002080016&assigned_name=MW-18A&store_num=
GeoTracker Data: https://geotracker.waterboards.ca.gov/profile_report.asp?cmd=MWEDFResults&global_id=SL0002080016&assigned_name=MW-18A

**AH308
NW
1/2 - 1 Mile
Higher**

CA WELLS CAEDF0000143761

Well ID: T0605900807-MW-71A Well Type: MONITORING
Source: EDF Other Name: MW-71A
GAMA PFAS Testing: Not Reported
Groundwater Quality Data: https://gamagroundwater.waterboards.ca.gov/gama/gamamap/public/GamaDataDisplay.asp?dataset=EDF&samp_date=&global_id=T0605900807&assigned_name=MW-71A&store_num=
GeoTracker Data: https://geotracker.waterboards.ca.gov/profile_report.asp?cmd=MWEDFResults&global_id=T0605900807&assigned_name=MW-71A

**AH309
NW
1/2 - 1 Mile
Higher**

CA WELLS CAEDF0000100379

Well ID: SL0002080016-MW28A Well Type: MONITORING
Source: EDF Other Name: MW28A
GAMA PFAS Testing: Not Reported
Groundwater Quality Data: https://gamagroundwater.waterboards.ca.gov/gama/gamamap/public/GamaDataDisplay.asp?dataset=EDF&samp_date=&global_id=SL0002080016&assigned_name=MW28A&store_num=
GeoTracker Data: https://geotracker.waterboards.ca.gov/profile_report.asp?cmd=MWEDFResults&global_id=SL0002080016&assigned_name=MW28A

**AH310
NW
1/2 - 1 Mile
Higher**

CA WELLS CAEDF0000105567

Well ID: T0605900807-MW-38A Well Type: MONITORING
Source: EDF Other Name: MW-38A
GAMA PFAS Testing: Not Reported
Groundwater Quality Data: https://gamagroundwater.waterboards.ca.gov/gama/gamamap/public/GamaDataDisplay.asp?dataset=EDF&samp_date=&global_id=T0605900807&assigned_name=MW-38A&store_num=
GeoTracker Data: https://geotracker.waterboards.ca.gov/profile_report.asp?cmd=MWEDFResults&global_id=T0605900807&assigned_name=MW-38A

GEOCHECK® - PHYSICAL SETTING SOURCE MAP FINDINGS

Map ID
Direction
Distance
Elevation

Database EDR ID Number

AH311
NW
1/2 - 1 Mile
Higher

CA WELLS CAEDF0000139789

Well ID: T0605900807-MW-38B Well Type: MONITORING
 Source: EDF Other Name: MW-38B
 GAMA PFAS Testing: Not Reported
 Groundwater Quality Data: https://gamagroundwater.waterboards.ca.gov/gama/gamamap/public/GamaDataDisplay.asp?dataset=EDF&samp_date=&global_id=T0605900807&assigned_name=MW-38B&store_num=
 GeoTracker Data: https://geotracker.waterboards.ca.gov/profile_report.asp?cmd=MWEDFResults&global_id=T0605900807&assigned_name=MW-38B

AG312
West
1/2 - 1 Mile
Lower

AQUIFLOW 55001

Site ID: 083002819T
 Groundwater Flow: NE
 Shallow Water Depth: 4.84
 Deep Water Depth: 11.3
 Average Water Depth: Not Reported
 Date: 04/02/1997

AE313
NW
1/2 - 1 Mile
Higher

CA WELLS CAEDF0000099087

Well ID: T0605900376-58B Well Type: MONITORING
 Source: EDF Other Name: 58B
 GAMA PFAS Testing: Not Reported
 Groundwater Quality Data: https://gamagroundwater.waterboards.ca.gov/gama/gamamap/public/GamaDataDisplay.asp?dataset=EDF&samp_date=&global_id=T0605900376&assigned_name=58B&store_num=
 GeoTracker Data: https://geotracker.waterboards.ca.gov/profile_report.asp?cmd=MWEDFResults&global_id=T0605900376&assigned_name=58B

AE314
NW
1/2 - 1 Mile
Higher

CA WELLS CAEDF0000046924

Well ID: T0605900376-58A Well Type: MONITORING
 Source: EDF Other Name: 58A
 GAMA PFAS Testing: Not Reported
 Groundwater Quality Data: https://gamagroundwater.waterboards.ca.gov/gama/gamamap/public/GamaDataDisplay.asp?dataset=EDF&samp_date=&global_id=T0605900376&assigned_name=58A&store_num=
 GeoTracker Data: https://geotracker.waterboards.ca.gov/profile_report.asp?cmd=MWEDFResults&global_id=T0605900376&assigned_name=58A

AE315
NW
1/2 - 1 Mile
Higher

CA WELLS CAEDF0000069666

Well ID: T0605900807-MW18B "SABIC" Well Type: MONITORING
 Source: EDF Other Name: MW18B "SABIC"

GEOCHECK® - PHYSICAL SETTING SOURCE MAP FINDINGS

GAMA PFAS Testing: Not Reported
 Groundwater Quality Data: [https://gamagroundwater.waterboards.ca.gov/gama/gamamap/public/GamaDataDisplay.asp?dataset=EDF&samp_date=&global_id=T0605900807&assigned_name=MW18B "SABIC"&store_num=](https://gamagroundwater.waterboards.ca.gov/gama/gamamap/public/GamaDataDisplay.asp?dataset=EDF&samp_date=&global_id=T0605900807&assigned_name=MW18B)
 GeoTracker Data: [https://geotracker.waterboards.ca.gov/profile_report.asp?cmd=MWEDFResults&global_id=T0605900807&assigned_name=MW18B "SABIC"](https://geotracker.waterboards.ca.gov/profile_report.asp?cmd=MWEDFResults&global_id=T0605900807&assigned_name=MW18B)

AE316
NW
1/2 - 1 Mile
Higher

CA WELLS CAEDF0000049618

Well ID: SL0002080016-MW-18B Well Type: MONITORING
 Source: EDF Other Name: MW-18B
 GAMA PFAS Testing: Not Reported
 Groundwater Quality Data: https://gamagroundwater.waterboards.ca.gov/gama/gamamap/public/GamaDataDisplay.asp?dataset=EDF&samp_date=&global_id=SL0002080016&assigned_name=MW-18B&store_num=
 GeoTracker Data: https://geotracker.waterboards.ca.gov/profile_report.asp?cmd=MWEDFResults&global_id=SL0002080016&assigned_name=MW-18B

AH317
NNW
1/2 - 1 Mile
Higher

CA WELLS CAEDF0000084562

Well ID: T0605900807-MW-70A Well Type: MONITORING
 Source: EDF Other Name: MW-70A
 GAMA PFAS Testing: Not Reported
 Groundwater Quality Data: https://gamagroundwater.waterboards.ca.gov/gama/gamamap/public/GamaDataDisplay.asp?dataset=EDF&samp_date=&global_id=T0605900807&assigned_name=MW-70A&store_num=
 GeoTracker Data: https://geotracker.waterboards.ca.gov/profile_report.asp?cmd=MWEDFResults&global_id=T0605900807&assigned_name=MW-70A

AI318
NW
1/2 - 1 Mile
Higher

CA WELLS CAEDF0000126575

Well ID: T0605900376-MW-3A Well Type: MONITORING
 Source: EDF Other Name: MW-3A
 GAMA PFAS Testing: Not Reported
 Groundwater Quality Data: https://gamagroundwater.waterboards.ca.gov/gama/gamamap/public/GamaDataDisplay.asp?dataset=EDF&samp_date=&global_id=T0605900376&assigned_name=MW-3A&store_num=
 GeoTracker Data: https://geotracker.waterboards.ca.gov/profile_report.asp?cmd=MWEDFResults&global_id=T0605900376&assigned_name=MW-3A

AI319
NW
1/2 - 1 Mile
Higher

CA WELLS CAEDF0000083728

Well ID: SLT8R1034104-MW-3A Well Type: MONITORING
 Source: EDF Other Name: MW-3A
 GAMA PFAS Testing: Not Reported
 Groundwater Quality Data: https://gamagroundwater.waterboards.ca.gov/gama/gamamap/public/GamaDataDisplay.asp?dataset=EDF&samp_date=&global_id=SLT8R1034104&assigned_name=MW-3A&store_num=

GEOCHECK® - PHYSICAL SETTING SOURCE MAP FINDINGS

GeoTracker Data: https://geotracker.waterboards.ca.gov/profile_report.asp?cmd=MWEDFResults&global_id=SLT8R1034104&assigned_name=MW-3A

320 ENE 1/2 - 1 Mile Higher	Site ID:	083002669T		
	Groundwater Flow:	SE	AQUIFLOW	69455
	Shallow Water Depth:	5.28		
	Deep Water Depth:	7.56		
	Average Water Depth:	Not Reported		
	Date:	11/26/1996		

AH321 NNW 1/2 - 1 Mile Higher			CA WELLS	CAEDF0000097802
--	--	--	-----------------	------------------------

Well ID:	T0605900807-MW-31A	Well Type:	MONITORING
Source:	EDF	Other Name:	MW-31A
GAMA PFAS Testing:	Not Reported		
Groundwater Quality Data:	https://gamagroundwater.waterboards.ca.gov/gama/gamamap/public/GamaDataDisplay.asp?dataset=EDF&samp_date=&global_id=T0605900807&assigned_name=MW-31A&store_num=		
GeoTracker Data:	https://geotracker.waterboards.ca.gov/profile_report.asp?cmd=MWEDFResults&global_id=T0605900807&assigned_name=MW-31A		

AH322 NW 1/2 - 1 Mile Higher			CA WELLS	CAEDF0000133566
---	--	--	-----------------	------------------------

Well ID:	T0605900807-MW-72A	Well Type:	MONITORING
Source:	EDF	Other Name:	MW-72A
GAMA PFAS Testing:	Not Reported		
Groundwater Quality Data:	https://gamagroundwater.waterboards.ca.gov/gama/gamamap/public/GamaDataDisplay.asp?dataset=EDF&samp_date=&global_id=T0605900807&assigned_name=MW-72A&store_num=		
GeoTracker Data:	https://geotracker.waterboards.ca.gov/profile_report.asp?cmd=MWEDFResults&global_id=T0605900807&assigned_name=MW-72A		

AJ323 South 1/2 - 1 Mile Lower			CA WELLS	CAEDF0000121057
---	--	--	-----------------	------------------------

Well ID:	T0605922792-MW-6	Well Type:	MONITORING
Source:	EDF	Other Name:	MW-6
GAMA PFAS Testing:	Not Reported		
Groundwater Quality Data:	https://gamagroundwater.waterboards.ca.gov/gama/gamamap/public/GamaDataDisplay.asp?dataset=EDF&samp_date=&global_id=T0605922792&assigned_name=MW-6&store_num=		
GeoTracker Data:	https://geotracker.waterboards.ca.gov/profile_report.asp?cmd=MWEDFResults&global_id=T0605922792&assigned_name=MW-6		

GEOCHECK® - PHYSICAL SETTING SOURCE MAP FINDINGS

Map ID
Direction
Distance
Elevation

Database EDR ID Number

AH324
NNW
1/2 - 1 Mile
Higher

CA WELLS CAEDF0000142653

Well ID:	T0605900807-MW-69A	Well Type:	MONITORING
Source:	EDF	Other Name:	MW-69A
GAMA PFAS Testing:	Not Reported		
Groundwater Quality Data:	https://gamagroundwater.waterboards.ca.gov/gama/gamamap/public/GamaDataDisplay.asp?dataset=EDF&samp_date=&global_id=T0605900807&assigned_name=MW-69A&store_num=		
GeoTracker Data:	https://geotracker.waterboards.ca.gov/profile_report.asp?cmd=MWEDFResults&global_id=T0605900807&assigned_name=MW-69A		

AJ325
South
1/2 - 1 Mile
Lower

CA WELLS CAEDF0000001911

Well ID:	T0605922792-MW-5	Well Type:	MONITORING
Source:	EDF	Other Name:	MW-5
GAMA PFAS Testing:	Not Reported		
Groundwater Quality Data:	https://gamagroundwater.waterboards.ca.gov/gama/gamamap/public/GamaDataDisplay.asp?dataset=EDF&samp_date=&global_id=T0605922792&assigned_name=MW-5&store_num=		
GeoTracker Data:	https://geotracker.waterboards.ca.gov/profile_report.asp?cmd=MWEDFResults&global_id=T0605922792&assigned_name=MW-5		

AK326
NNW
1/2 - 1 Mile
Higher

CA WELLS CAEDF0000120012

Well ID:	T0605900807-MW-15A	Well Type:	MONITORING
Source:	EDF	Other Name:	MW-15A
GAMA PFAS Testing:	Not Reported		
Groundwater Quality Data:	https://gamagroundwater.waterboards.ca.gov/gama/gamamap/public/GamaDataDisplay.asp?dataset=EDF&samp_date=&global_id=T0605900807&assigned_name=MW-15A&store_num=		
GeoTracker Data:	https://geotracker.waterboards.ca.gov/profile_report.asp?cmd=MWEDFResults&global_id=T0605900807&assigned_name=MW-15A		

AJ327
South
1/2 - 1 Mile
Lower

CA WELLS CAEDF0000018919

Well ID:	T0605922792-MW-4	Well Type:	MONITORING
Source:	EDF	Other Name:	MW-4
GAMA PFAS Testing:	Not Reported		
Groundwater Quality Data:	https://gamagroundwater.waterboards.ca.gov/gama/gamamap/public/GamaDataDisplay.asp?dataset=EDF&samp_date=&global_id=T0605922792&assigned_name=MW-4&store_num=		
GeoTracker Data:	https://geotracker.waterboards.ca.gov/profile_report.asp?cmd=MWEDFResults&global_id=T0605922792&assigned_name=MW-4		

GEOCHECK® - PHYSICAL SETTING SOURCE MAP FINDINGS

Map ID
Direction
Distance
Elevation

Database EDR ID Number

AI328
NW
1/2 - 1 Mile
Higher

CA WELLS CAEDF0000078734

Well ID: T0605900376-5 Well Type: MONITORING
Source: EDF Other Name: 5
GAMA PFAS Testing: Not Reported
Groundwater Quality Data: https://gamagroundwater.waterboards.ca.gov/gama/gamamap/public/GamaDataDisplay.asp?dataset=EDF&samp_date=&global_id=T0605900376&assigned_name=5&store_num=
GeoTracker Data: https://geotracker.waterboards.ca.gov/profile_report.asp?cmd=MWEDFResults&global_id=T0605900376&assigned_name=5

AI329
NW
1/2 - 1 Mile
Higher

CA WELLS CAEDF0000038818

Well ID: SLT8R1034104-5 Well Type: MONITORING
Source: EDF Other Name: 5
GAMA PFAS Testing: Not Reported
Groundwater Quality Data: https://gamagroundwater.waterboards.ca.gov/gama/gamamap/public/GamaDataDisplay.asp?dataset=EDF&samp_date=&global_id=SLT8R1034104&assigned_name=5&store_num=
GeoTracker Data: https://geotracker.waterboards.ca.gov/profile_report.asp?cmd=MWEDFResults&global_id=SLT8R1034104&assigned_name=5

AI330
NW
1/2 - 1 Mile
Higher

CA WELLS CAEDF0000035246

Well ID: T0605900376-2 Well Type: MONITORING
Source: EDF Other Name: 2
GAMA PFAS Testing: Not Reported
Groundwater Quality Data: https://gamagroundwater.waterboards.ca.gov/gama/gamamap/public/GamaDataDisplay.asp?dataset=EDF&samp_date=&global_id=T0605900376&assigned_name=2&store_num=
GeoTracker Data: https://geotracker.waterboards.ca.gov/profile_report.asp?cmd=MWEDFResults&global_id=T0605900376&assigned_name=2

AH331
NW
1/2 - 1 Mile
Higher

CA WELLS CAEDF0000137944

Well ID: SL0002080016-MW-24A Well Type: MONITORING
Source: EDF Other Name: MW-24A
GAMA PFAS Testing: Not Reported
Groundwater Quality Data: https://gamagroundwater.waterboards.ca.gov/gama/gamamap/public/GamaDataDisplay.asp?dataset=EDF&samp_date=&global_id=SL0002080016&assigned_name=MW-24A&store_num=
GeoTracker Data: https://geotracker.waterboards.ca.gov/profile_report.asp?cmd=MWEDFResults&global_id=SL0002080016&assigned_name=MW-24A

GEOCHECK® - PHYSICAL SETTING SOURCE MAP FINDINGS

Map ID
Direction
Distance
Elevation

Database EDR ID Number

AK332
NNW
1/2 - 1 Mile
Higher

CA WELLS CAEDF0000092172

Well ID:	T0605900807-MW-15B	Well Type:	MONITORING
Source:	EDF	Other Name:	MW-15B
GAMA PFAS Testing:	Not Reported		
Groundwater Quality Data:	https://gamagroundwater.waterboards.ca.gov/gama/gamamap/public/GamaDataDisplay.asp?dataset=EDF&samp_date=&global_id=T0605900807&assigned_name=MW-15B&store_num=		
GeoTracker Data:	https://geotracker.waterboards.ca.gov/profile_report.asp?cmd=MWEDFResults&global_id=T0605900807&assigned_name=MW-15B		

AJ333
South
1/2 - 1 Mile
Lower

CA WELLS CAEDF0000115960

Well ID:	T0605922792-MW-10	Well Type:	MONITORING
Source:	EDF	Other Name:	MW-10
GAMA PFAS Testing:	Not Reported		
Groundwater Quality Data:	https://gamagroundwater.waterboards.ca.gov/gama/gamamap/public/GamaDataDisplay.asp?dataset=EDF&samp_date=&global_id=T0605922792&assigned_name=MW-10&store_num=		
GeoTracker Data:	https://geotracker.waterboards.ca.gov/profile_report.asp?cmd=MWEDFResults&global_id=T0605922792&assigned_name=MW-10		

AI334
NW
1/2 - 1 Mile
Higher

CA WELLS CAEDF0000011377

Well ID:	T0605900376-MW-2A	Well Type:	MONITORING
Source:	EDF	Other Name:	MW-2A
GAMA PFAS Testing:	Not Reported		
Groundwater Quality Data:	https://gamagroundwater.waterboards.ca.gov/gama/gamamap/public/GamaDataDisplay.asp?dataset=EDF&samp_date=&global_id=T0605900376&assigned_name=MW-2A&store_num=		
GeoTracker Data:	https://geotracker.waterboards.ca.gov/profile_report.asp?cmd=MWEDFResults&global_id=T0605900376&assigned_name=MW-2A		

AI335
NW
1/2 - 1 Mile
Higher

CA WELLS CAEDF0000086868

Well ID:	SLT8R1034104-MW-2A	Well Type:	MONITORING
Source:	EDF	Other Name:	MW-2A
GAMA PFAS Testing:	Not Reported		
Groundwater Quality Data:	https://gamagroundwater.waterboards.ca.gov/gama/gamamap/public/GamaDataDisplay.asp?dataset=EDF&samp_date=&global_id=SLT8R1034104&assigned_name=MW-2A&store_num=		
GeoTracker Data:	https://geotracker.waterboards.ca.gov/profile_report.asp?cmd=MWEDFResults&global_id=SLT8R1034104&assigned_name=MW-2A		

GEOCHECK® - PHYSICAL SETTING SOURCE MAP FINDINGS

Map ID
Direction
Distance
Elevation

Database EDR ID Number

AJ336
South
1/2 - 1 Mile
Lower

CA WELLS CAEDF0000019018

Well ID:	T0605922792-MW-3	Well Type:	MONITORING
Source:	EDF	Other Name:	MW-3
GAMA PFAS Testing:	Not Reported		
Groundwater Quality Data:	https://gamagroundwater.waterboards.ca.gov/gama/gamamap/public/GamaDataDisplay.asp?dataset=EDF&samp_date=&global_id=T0605922792&assigned_name=MW-3&store_num=		
GeoTracker Data:	https://geotracker.waterboards.ca.gov/profile_report.asp?cmd=MWEDFResults&global_id=T0605922792&assigned_name=MW-3		

AI337
NW
1/2 - 1 Mile
Higher

CA WELLS CAEDF0000069156

Well ID:	T0605900376-EW-2	Well Type:	MONITORING
Source:	EDF	Other Name:	EW-2
GAMA PFAS Testing:	Not Reported		
Groundwater Quality Data:	https://gamagroundwater.waterboards.ca.gov/gama/gamamap/public/GamaDataDisplay.asp?dataset=EDF&samp_date=&global_id=T0605900376&assigned_name=EW-2&store_num=		
GeoTracker Data:	https://geotracker.waterboards.ca.gov/profile_report.asp?cmd=MWEDFResults&global_id=T0605900376&assigned_name=EW-2		

AI338
NW
1/2 - 1 Mile
Higher

CA WELLS CAEDF0000052533

Well ID:	SLT8R1034104-EW-2	Well Type:	MONITORING
Source:	EDF	Other Name:	EW-2
GAMA PFAS Testing:	Not Reported		
Groundwater Quality Data:	https://gamagroundwater.waterboards.ca.gov/gama/gamamap/public/GamaDataDisplay.asp?dataset=EDF&samp_date=&global_id=SLT8R1034104&assigned_name=EW-2&store_num=		
GeoTracker Data:	https://geotracker.waterboards.ca.gov/profile_report.asp?cmd=MWEDFResults&global_id=SLT8R1034104&assigned_name=EW-2		

AH339
NW
1/2 - 1 Mile
Higher

CA WELLS CAEDF0000133777

Well ID:	T0605900807-MW-73A	Well Type:	MONITORING
Source:	EDF	Other Name:	MW-73A
GAMA PFAS Testing:	Not Reported		
Groundwater Quality Data:	https://gamagroundwater.waterboards.ca.gov/gama/gamamap/public/GamaDataDisplay.asp?dataset=EDF&samp_date=&global_id=T0605900807&assigned_name=MW-73A&store_num=		
GeoTracker Data:	https://geotracker.waterboards.ca.gov/profile_report.asp?cmd=MWEDFResults&global_id=T0605900807&assigned_name=MW-73A		

GEOCHECK® - PHYSICAL SETTING SOURCE MAP FINDINGS

Map ID
Direction
Distance
Elevation

Database EDR ID Number

AJ340
South
1/2 - 1 Mile
Lower

CA WELLS CAEDF0000103028

Well ID:	T0605922792-MW-1	Well Type:	MONITORING
Source:	EDF	Other Name:	MW-1
GAMA PFAS Testing:	Not Reported		
Groundwater Quality Data:	https://gamagroundwater.waterboards.ca.gov/gama/gamamap/public/GamaDataDisplay.asp?dataset=EDF&samp_date=&global_id=T0605922792&assigned_name=MW-1&store_num=		
GeoTracker Data:	https://geotracker.waterboards.ca.gov/profile_report.asp?cmd=MWEDFResults&global_id=T0605922792&assigned_name=MW-1		

AH341
NW
1/2 - 1 Mile
Higher

CA WELLS CAEDF0000114111

Well ID:	SLT8R1034104-EW-5	Well Type:	MONITORING
Source:	EDF	Other Name:	EW-5
GAMA PFAS Testing:	Not Reported		
Groundwater Quality Data:	https://gamagroundwater.waterboards.ca.gov/gama/gamamap/public/GamaDataDisplay.asp?dataset=EDF&samp_date=&global_id=SLT8R1034104&assigned_name=EW-5&store_num=		
GeoTracker Data:	https://geotracker.waterboards.ca.gov/profile_report.asp?cmd=MWEDFResults&global_id=SLT8R1034104&assigned_name=EW-5		

AH342
NW
1/2 - 1 Mile
Higher

CA WELLS CAEDF0000058989

Well ID:	T0605900376-EW-5	Well Type:	MONITORING
Source:	EDF	Other Name:	EW-5
GAMA PFAS Testing:	Not Reported		
Groundwater Quality Data:	https://gamagroundwater.waterboards.ca.gov/gama/gamamap/public/GamaDataDisplay.asp?dataset=EDF&samp_date=&global_id=T0605900376&assigned_name=EW-5&store_num=		
GeoTracker Data:	https://geotracker.waterboards.ca.gov/profile_report.asp?cmd=MWEDFResults&global_id=T0605900376&assigned_name=EW-5		

AI343
NW
1/2 - 1 Mile
Higher

CA WELLS CAEDF0000092320

Well ID:	T0605900376-EW-1	Well Type:	MONITORING
Source:	EDF	Other Name:	EW-1
GAMA PFAS Testing:	Not Reported		
Groundwater Quality Data:	https://gamagroundwater.waterboards.ca.gov/gama/gamamap/public/GamaDataDisplay.asp?dataset=EDF&samp_date=&global_id=T0605900376&assigned_name=EW-1&store_num=		
GeoTracker Data:	https://geotracker.waterboards.ca.gov/profile_report.asp?cmd=MWEDFResults&global_id=T0605900376&assigned_name=EW-1		

GEOCHECK® - PHYSICAL SETTING SOURCE MAP FINDINGS

Map ID
Direction
Distance
Elevation

Database EDR ID Number

AI344
NW
1/2 - 1 Mile
Higher

CA WELLS CAEDF0000042915

Well ID: SLT8R1034104-EW-1 Well Type: MONITORING
 Source: EDF Other Name: EW-1
 GAMA PFAS Testing: Not Reported
 Groundwater Quality Data: https://gamagroundwater.waterboards.ca.gov/gama/gamamap/public/GamaDataDisplay.asp?dataset=EDF&samp_date=&global_id=SLT8R1034104&assigned_name=EW-1&store_num=
 GeoTracker Data: https://geotracker.waterboards.ca.gov/profile_report.asp?cmd=MWEDFResults&global_id=SLT8R1034104&assigned_name=EW-1

AL345
NW
1/2 - 1 Mile
Higher

CA WELLS CAEDF0000064456

Well ID: SL0002080016-MW27A Well Type: MONITORING
 Source: EDF Other Name: MW27A
 GAMA PFAS Testing: Not Reported
 Groundwater Quality Data: https://gamagroundwater.waterboards.ca.gov/gama/gamamap/public/GamaDataDisplay.asp?dataset=EDF&samp_date=&global_id=SL0002080016&assigned_name=MW27A&store_num=
 GeoTracker Data: https://geotracker.waterboards.ca.gov/profile_report.asp?cmd=MWEDFResults&global_id=SL0002080016&assigned_name=MW27A

AJ346
South
1/2 - 1 Mile
Lower

CA WELLS CAEDF0000046533

Well ID: T0605922792-MW-7 Well Type: MONITORING
 Source: EDF Other Name: MW-7
 GAMA PFAS Testing: Not Reported
 Groundwater Quality Data: https://gamagroundwater.waterboards.ca.gov/gama/gamamap/public/GamaDataDisplay.asp?dataset=EDF&samp_date=&global_id=T0605922792&assigned_name=MW-7&store_num=
 GeoTracker Data: https://geotracker.waterboards.ca.gov/profile_report.asp?cmd=MWEDFResults&global_id=T0605922792&assigned_name=MW-7

AJ347
South
1/2 - 1 Mile
Lower

CA WELLS CAEDF0000087091

Well ID: T0605922792-MW-2 Well Type: MONITORING
 Source: EDF Other Name: MW-2
 GAMA PFAS Testing: Not Reported
 Groundwater Quality Data: https://gamagroundwater.waterboards.ca.gov/gama/gamamap/public/GamaDataDisplay.asp?dataset=EDF&samp_date=&global_id=T0605922792&assigned_name=MW-2&store_num=
 GeoTracker Data: https://geotracker.waterboards.ca.gov/profile_report.asp?cmd=MWEDFResults&global_id=T0605922792&assigned_name=MW-2

GEOCHECK® - PHYSICAL SETTING SOURCE MAP FINDINGS

Map ID
Direction
Distance
Elevation

Database EDR ID Number

**348
ENE
1/2 - 1 Mile
Higher**

Site ID: 083002084T
Groundwater Flow: S
Shallow Water Depth: 6.2
Deep Water Depth: 7 ft
Average Water Depth: Not Reported
Date: 06/21/1994

AQUIFLOW 69432

**AL349
NW
1/2 - 1 Mile
Higher**

Well ID: T0605900376-43B Well Type: MONITORING
Source: EDF Other Name: 43B
GAMA PFAS Testing: Not Reported
Groundwater Quality Data: https://gamagroundwater.waterboards.ca.gov/gama/gamamap/public/GamaDataDisplay.asp?dataset=EDF&samp_date=&global_id=T0605900376&assigned_name=43B&store_num=
GeoTracker Data: https://geotracker.waterboards.ca.gov/profile_report.asp?cmd=MWEDFResults&global_id=T0605900376&assigned_name=43B

CA WELLS CAEDF0000086965

**AL350
NW
1/2 - 1 Mile
Higher**

Well ID: SLT8R1034104-43B Well Type: MONITORING
Source: EDF Other Name: 43B
GAMA PFAS Testing: Not Reported
Groundwater Quality Data: https://gamagroundwater.waterboards.ca.gov/gama/gamamap/public/GamaDataDisplay.asp?dataset=EDF&samp_date=&global_id=SLT8R1034104&assigned_name=43B&store_num=
GeoTracker Data: https://geotracker.waterboards.ca.gov/profile_report.asp?cmd=MWEDFResults&global_id=SLT8R1034104&assigned_name=43B

CA WELLS CAEDF0000036899

**AL351
NW
1/2 - 1 Mile
Higher**

Well ID: SLT8R1034104-43A Well Type: MONITORING
Source: EDF Other Name: 43A
GAMA PFAS Testing: Not Reported
Groundwater Quality Data: https://gamagroundwater.waterboards.ca.gov/gama/gamamap/public/GamaDataDisplay.asp?dataset=EDF&samp_date=&global_id=SLT8R1034104&assigned_name=43A&store_num=
GeoTracker Data: https://geotracker.waterboards.ca.gov/profile_report.asp?cmd=MWEDFResults&global_id=SLT8R1034104&assigned_name=43A

CA WELLS CAEDF0000113918

GEOCHECK® - PHYSICAL SETTING SOURCE MAP FINDINGS

Map ID
Direction
Distance
Elevation

Database EDR ID Number

AL352
NW
1/2 - 1 Mile
Higher

CA WELLS CAEDF0000106616

Well ID:	T0605900376-43A	Well Type:	MONITORING
Source:	EDF	Other Name:	43A
GAMA PFAS Testing:	Not Reported		
Groundwater Quality Data:	https://gamagroundwater.waterboards.ca.gov/gama/gamamap/public/GamaDataDisplay.asp?dataset=EDF&samp_date=&global_id=T0605900376&assigned_name=43A&store_num=		
GeoTracker Data:	https://geotracker.waterboards.ca.gov/profile_report.asp?cmd=MWEDFResults&global_id=T0605900376&assigned_name=43A		

AK353
NNW
1/2 - 1 Mile
Higher

CA WELLS CAEDF0000056443

Well ID:	T0605900807-MW-64A	Well Type:	MONITORING
Source:	EDF	Other Name:	MW-64A
GAMA PFAS Testing:	Not Reported		
Groundwater Quality Data:	https://gamagroundwater.waterboards.ca.gov/gama/gamamap/public/GamaDataDisplay.asp?dataset=EDF&samp_date=&global_id=T0605900807&assigned_name=MW-64A&store_num=		
GeoTracker Data:	https://geotracker.waterboards.ca.gov/profile_report.asp?cmd=MWEDFResults&global_id=T0605900807&assigned_name=MW-64A		

AH354
NNW
1/2 - 1 Mile
Higher

CA WELLS CAEDF0000104284

Well ID:	T0605900807-MW-32A	Well Type:	MONITORING
Source:	EDF	Other Name:	MW-32A
GAMA PFAS Testing:	Not Reported		
Groundwater Quality Data:	https://gamagroundwater.waterboards.ca.gov/gama/gamamap/public/GamaDataDisplay.asp?dataset=EDF&samp_date=&global_id=T0605900807&assigned_name=MW-32A&store_num=		
GeoTracker Data:	https://geotracker.waterboards.ca.gov/profile_report.asp?cmd=MWEDFResults&global_id=T0605900807&assigned_name=MW-32A		

AH355
NNW
1/2 - 1 Mile
Higher

CA WELLS CAEDF0000080072

Well ID:	T0605900807-MW-32B	Well Type:	MONITORING
Source:	EDF	Other Name:	MW-32B
GAMA PFAS Testing:	Not Reported		
Groundwater Quality Data:	https://gamagroundwater.waterboards.ca.gov/gama/gamamap/public/GamaDataDisplay.asp?dataset=EDF&samp_date=&global_id=T0605900807&assigned_name=MW-32B&store_num=		
GeoTracker Data:	https://geotracker.waterboards.ca.gov/profile_report.asp?cmd=MWEDFResults&global_id=T0605900807&assigned_name=MW-32B		

GEOCHECK® - PHYSICAL SETTING SOURCE MAP FINDINGS

Map ID
Direction
Distance
Elevation

Database EDR ID Number

AH356
NNW
1/2 - 1 Mile
Higher

CA WELLS CAEDF0000061148

Well ID:	T0605900807-MW-32C	Well Type:	MONITORING
Source:	EDF	Other Name:	MW-32C
GAMA PFAS Testing:	Not Reported		
Groundwater Quality Data:	https://gamagroundwater.waterboards.ca.gov/gama/gamamap/public/GamaDataDisplay.asp?dataset=EDF&samp_date=&global_id=T0605900807&assigned_name=MW-32C&store_num=		
GeoTracker Data:	https://geotracker.waterboards.ca.gov/profile_report.asp?cmd=MWEDFResults&global_id=T0605900807&assigned_name=MW-32C		

AK357
NNW
1/2 - 1 Mile
Higher

CA WELLS CAEDF0000115279

Well ID:	T0605900807-MW-65A	Well Type:	MONITORING
Source:	EDF	Other Name:	MW-65A
GAMA PFAS Testing:	Not Reported		
Groundwater Quality Data:	https://gamagroundwater.waterboards.ca.gov/gama/gamamap/public/GamaDataDisplay.asp?dataset=EDF&samp_date=&global_id=T0605900807&assigned_name=MW-65A&store_num=		
GeoTracker Data:	https://geotracker.waterboards.ca.gov/profile_report.asp?cmd=MWEDFResults&global_id=T0605900807&assigned_name=MW-65A		

AH358
NW
1/2 - 1 Mile
Higher

CA WELLS CAEDF0000128172

Well ID:	SL0002080016-MW33A	Well Type:	MONITORING
Source:	EDF	Other Name:	MW33A
GAMA PFAS Testing:	Not Reported		
Groundwater Quality Data:	https://gamagroundwater.waterboards.ca.gov/gama/gamamap/public/GamaDataDisplay.asp?dataset=EDF&samp_date=&global_id=SL0002080016&assigned_name=MW33A&store_num=		
GeoTracker Data:	https://geotracker.waterboards.ca.gov/profile_report.asp?cmd=MWEDFResults&global_id=SL0002080016&assigned_name=MW33A		

AI359
NW
1/2 - 1 Mile
Higher

CA WELLS CAEDF0000137335

Well ID:	SLT8R1034104-MW-1B	Well Type:	MONITORING
Source:	EDF	Other Name:	MW-1B
GAMA PFAS Testing:	Not Reported		
Groundwater Quality Data:	https://gamagroundwater.waterboards.ca.gov/gama/gamamap/public/GamaDataDisplay.asp?dataset=EDF&samp_date=&global_id=SLT8R1034104&assigned_name=MW-1B&store_num=		
GeoTracker Data:	https://geotracker.waterboards.ca.gov/profile_report.asp?cmd=MWEDFResults&global_id=SLT8R1034104&assigned_name=MW-1B		

GEOCHECK® - PHYSICAL SETTING SOURCE MAP FINDINGS

Map ID
Direction
Distance
Elevation

Database EDR ID Number

AI360
NW
1/2 - 1 Mile
Higher

CA WELLS CAEDF0000036449

Well ID: SLT8R1034104-MW-1A Well Type: MONITORING
 Source: EDF Other Name: MW-1A
 GAMA PFAS Testing: Not Reported
 Groundwater Quality Data: https://gamagroundwater.waterboards.ca.gov/gama/gamamap/public/GamaDataDisplay.asp?dataset=EDF&samp_date=&global_id=SLT8R1034104&assigned_name=MW-1A&store_num=
 GeoTracker Data: https://geotracker.waterboards.ca.gov/profile_report.asp?cmd=MWEDFResults&global_id=SLT8R1034104&assigned_name=MW-1A

AI361
NW
1/2 - 1 Mile
Higher

CA WELLS CAEDF0000030740

Well ID: T0605900376-MW-1B Well Type: MONITORING
 Source: EDF Other Name: MW-1B
 GAMA PFAS Testing: Not Reported
 Groundwater Quality Data: https://gamagroundwater.waterboards.ca.gov/gama/gamamap/public/GamaDataDisplay.asp?dataset=EDF&samp_date=&global_id=T0605900376&assigned_name=MW-1B&store_num=
 GeoTracker Data: https://geotracker.waterboards.ca.gov/profile_report.asp?cmd=MWEDFResults&global_id=T0605900376&assigned_name=MW-1B

AI362
NW
1/2 - 1 Mile
Higher

CA WELLS CAEDF0000032206

Well ID: T0605900376-MW-1A Well Type: MONITORING
 Source: EDF Other Name: MW-1A
 GAMA PFAS Testing: Not Reported
 Groundwater Quality Data: https://gamagroundwater.waterboards.ca.gov/gama/gamamap/public/GamaDataDisplay.asp?dataset=EDF&samp_date=&global_id=T0605900376&assigned_name=MW-1A&store_num=
 GeoTracker Data: https://geotracker.waterboards.ca.gov/profile_report.asp?cmd=MWEDFResults&global_id=T0605900376&assigned_name=MW-1A

AK363
NNW
1/2 - 1 Mile
Higher

CA WELLS CAEDF0000067273

Well ID: T0605900807-MW-16A Well Type: MONITORING
 Source: EDF Other Name: MW-16A
 GAMA PFAS Testing: Not Reported
 Groundwater Quality Data: https://gamagroundwater.waterboards.ca.gov/gama/gamamap/public/GamaDataDisplay.asp?dataset=EDF&samp_date=&global_id=T0605900807&assigned_name=MW-16A&store_num=
 GeoTracker Data: https://geotracker.waterboards.ca.gov/profile_report.asp?cmd=MWEDFResults&global_id=T0605900807&assigned_name=MW-16A

GEOCHECK® - PHYSICAL SETTING SOURCE MAP FINDINGS

Map ID
Direction
Distance
Elevation

Database EDR ID Number

AK364
NNW
1/2 - 1 Mile
Higher

CA WELLS CAEDF0000092081

Well ID: T0605900807-MW-62A Well Type: MONITORING
 Source: EDF Other Name: MW-62A
 GAMA PFAS Testing: Not Reported
 Groundwater Quality Data: https://gamagroundwater.waterboards.ca.gov/gama/gamamap/public/GamaDataDisplay.asp?dataset=EDF&samp_date=&global_id=T0605900807&assigned_name=MW-62A&store_num=
 GeoTracker Data: https://geotracker.waterboards.ca.gov/profile_report.asp?cmd=MWEDFResults&global_id=T0605900807&assigned_name=MW-62A

AH365
NW
1/2 - 1 Mile
Higher

CA WELLS CAEDF0000130157

Well ID: T0605900807-MW-11B Well Type: MONITORING
 Source: EDF Other Name: MW-11B
 GAMA PFAS Testing: Not Reported
 Groundwater Quality Data: https://gamagroundwater.waterboards.ca.gov/gama/gamamap/public/GamaDataDisplay.asp?dataset=EDF&samp_date=&global_id=T0605900807&assigned_name=MW-11B&store_num=
 GeoTracker Data: https://geotracker.waterboards.ca.gov/profile_report.asp?cmd=MWEDFResults&global_id=T0605900807&assigned_name=MW-11B

AH366
NW
1/2 - 1 Mile
Higher

CA WELLS CAEDF0000013224

Well ID: T0605900807-MW-11A Well Type: MONITORING
 Source: EDF Other Name: MW-11A
 GAMA PFAS Testing: Not Reported
 Groundwater Quality Data: https://gamagroundwater.waterboards.ca.gov/gama/gamamap/public/GamaDataDisplay.asp?dataset=EDF&samp_date=&global_id=T0605900807&assigned_name=MW-11A&store_num=
 GeoTracker Data: https://geotracker.waterboards.ca.gov/profile_report.asp?cmd=MWEDFResults&global_id=T0605900807&assigned_name=MW-11A

AH367
NW
1/2 - 1 Mile
Higher

CA WELLS CAEDF0000076311

Well ID: SL0002080016-MW32A Well Type: MONITORING
 Source: EDF Other Name: MW32A
 GAMA PFAS Testing: Not Reported
 Groundwater Quality Data: https://gamagroundwater.waterboards.ca.gov/gama/gamamap/public/GamaDataDisplay.asp?dataset=EDF&samp_date=&global_id=SL0002080016&assigned_name=MW32A&store_num=
 GeoTracker Data: https://geotracker.waterboards.ca.gov/profile_report.asp?cmd=MWEDFResults&global_id=SL0002080016&assigned_name=MW32A

GEOCHECK® - PHYSICAL SETTING SOURCE MAP FINDINGS

Map ID
Direction
Distance
Elevation

Database EDR ID Number

**368
SW
1/2 - 1 Mile
Lower**

Site ID: 083000629T
Groundwater Flow: NE/SW
Shallow Water Depth: 22
Deep Water Depth: 26
Average Water Depth: Not Reported
Date: 06/1997

AQUIFLOW 65074

**AJ369
South
1/2 - 1 Mile
Lower**

Well ID: T0605922792-MW-9 Well Type: MONITORING
Source: EDF Other Name: MW-9
GAMA PFAS Testing: Not Reported
Groundwater Quality Data: https://gamagroundwater.waterboards.ca.gov/gama/gamamap/public/GamaDataDisplay.asp?dataset=EDF&samp_date=&global_id=T0605922792&assigned_name=MW-9&store_num=
GeoTracker Data: https://geotracker.waterboards.ca.gov/profile_report.asp?cmd=MWEDFResults&global_id=T0605922792&assigned_name=MW-9

CA WELLS CAEDF0000076962

**AK370
NNW
1/2 - 1 Mile
Higher**

Well ID: T0605900807-MW-63A Well Type: MONITORING
Source: EDF Other Name: MW-63A
GAMA PFAS Testing: Not Reported
Groundwater Quality Data: https://gamagroundwater.waterboards.ca.gov/gama/gamamap/public/GamaDataDisplay.asp?dataset=EDF&samp_date=&global_id=T0605900807&assigned_name=MW-63A&store_num=
GeoTracker Data: https://geotracker.waterboards.ca.gov/profile_report.asp?cmd=MWEDFResults&global_id=T0605900807&assigned_name=MW-63A

CA WELLS CAEDF0000052597

**AH371
NW
1/2 - 1 Mile
Higher**

Well ID: SL0002080016-B-11B Well Type: MONITORING
Source: EDF Other Name: B-11B
GAMA PFAS Testing: Not Reported
Groundwater Quality Data: https://gamagroundwater.waterboards.ca.gov/gama/gamamap/public/GamaDataDisplay.asp?dataset=EDF&samp_date=&global_id=SL0002080016&assigned_name=B-11B&store_num=
GeoTracker Data: https://geotracker.waterboards.ca.gov/profile_report.asp?cmd=MWEDFResults&global_id=SL0002080016&assigned_name=B-11B

CA WELLS CAEDF0000057995

GEOCHECK® - PHYSICAL SETTING SOURCE MAP FINDINGS

Map ID
Direction
Distance
Elevation

Database EDR ID Number

AH372
NW
1/2 - 1 Mile
Higher

CA WELLS CAEDF0000089311

Well ID:	SL0002080016-B-11A	Well Type:	MONITORING
Source:	EDF	Other Name:	B-11A
GAMA PFAS Testing:	Not Reported		
Groundwater Quality Data:	https://gamagroundwater.waterboards.ca.gov/gama/gamamap/public/GamaDataDisplay.asp?dataset=EDF&samp_date=&global_id=SL0002080016&assigned_name=B-11A&store_num=		
GeoTracker Data:	https://geotracker.waterboards.ca.gov/profile_report.asp?cmd=MWEDFResults&global_id=SL0002080016&assigned_name=B-11A		

AJ373
South
1/2 - 1 Mile
Lower

CA WELLS CAEDF0000015545

Well ID:	T0605922792-MW-8	Well Type:	MONITORING
Source:	EDF	Other Name:	MW-8
GAMA PFAS Testing:	Not Reported		
Groundwater Quality Data:	https://gamagroundwater.waterboards.ca.gov/gama/gamamap/public/GamaDataDisplay.asp?dataset=EDF&samp_date=&global_id=T0605922792&assigned_name=MW-8&store_num=		
GeoTracker Data:	https://geotracker.waterboards.ca.gov/profile_report.asp?cmd=MWEDFResults&global_id=T0605922792&assigned_name=MW-8		

1G
NNW
1/2 - 1 Mile
Lower

AQUIFLOW 64514

Site ID:	083000707T
Groundwater Flow:	Not Reported
Shallow Water Depth:	8
Deep Water Depth:	9
Average Water Depth:	Not Reported
Date:	12/23/1994

2G
NNW
1/2 - 1 Mile
Lower

AQUIFLOW 64554

Site ID:	083001027T
Groundwater Flow:	SE
Shallow Water Depth:	Not Reported
Deep Water Depth:	Not Reported
Average Water Depth:	8
Date:	09/1988

3G
NNE
1/2 - 1 Mile
Lower

AQUIFLOW 65012

Site ID:	083000922T
Groundwater Flow:	Not Reported
Shallow Water Depth:	Not Reported
Deep Water Depth:	Not Reported
Average Water Depth:	6
Date:	01/20/1986

GEOCHECK® - PHYSICAL SETTING SOURCE MAP FINDINGS

Map ID
Direction
Distance
Elevation

Database EDR ID Number

4G NNW 1/2 - 1 Mile Lower	Site ID: Groundwater Flow: Shallow Water Depth: Deep Water Depth: Average Water Depth: Date:	083000507T WNW 5 7 Not Reported 04/1986	AQUIFLOW	38916
--	---	--	-----------------	--------------

5G NNW 1/2 - 1 Mile Lower	Site ID: Groundwater Flow: Shallow Water Depth: Deep Water Depth: Average Water Depth: Date:	083000968T SW 4.97 8.98 Not Reported 10/19/1994	AQUIFLOW	37910
--	---	--	-----------------	--------------

6G NW 1/2 - 1 Mile Lower	Site ID: Groundwater Flow: Shallow Water Depth: Deep Water Depth: Average Water Depth: Date:	083002638T Not Reported 6.5 7 Not Reported 10/04/1995	AQUIFLOW	38622
---	---	--	-----------------	--------------

7G NW 1/2 - 1 Mile Lower	Site ID: Groundwater Flow: Shallow Water Depth: Deep Water Depth: Average Water Depth: Date:	083001121T Varies 4 8 Not Reported 04/21/1993	AQUIFLOW	52066
---	---	--	-----------------	--------------

8G North 1/4 - 1/2 Mile Lower	Site ID: Groundwater Flow: Shallow Water Depth: Deep Water Depth: Average Water Depth: Date:	083000560T Not Reported Not Reported Not Reported 25 11/11/1994	AQUIFLOW	65103
--	---	--	-----------------	--------------

9G ENE 1/2 - 1 Mile Lower	Site ID: Groundwater Flow: Shallow Water Depth: Deep Water Depth: Average Water Depth: Date:	083002669T SE 5.28 7.56 Not Reported 11/26/1996	AQUIFLOW	69455
--	---	--	-----------------	--------------

10G ENE 1/2 - 1 Mile Lower	Site ID: Groundwater Flow: Shallow Water Depth: Deep Water Depth: Average Water Depth: Date:	083002149T Not Reported 6.34 7.4 Not Reported 11/16/1995	AQUIFLOW	65011
---	---	---	-----------------	--------------

GEOCHECK® - PHYSICAL SETTING SOURCE MAP FINDINGS

Map ID Direction Distance Elevation			Database	EDR ID Number
11G ENE 1/2 - 1 Mile Lower	Site ID:	083002084T	AQUIFLOW	69432
	Groundwater Flow:	S		
	Shallow Water Depth:	6.2		
	Deep Water Depth:	7 ft		
	Average Water Depth:	Not Reported		
Date:	06/21/1994			
12G WNW 1/2 - 1 Mile Lower	Site ID:	083000003T	AQUIFLOW	34258
	Groundwater Flow:	Flat		
	Shallow Water Depth:	17.5'		
	Deep Water Depth:	19.5'		
	Average Water Depth:	Not Reported		
Date:	06/30/1987			
13G ENE 1/4 - 1/2 Mile Lower	Site ID:	083001496T	AQUIFLOW	37906
	Groundwater Flow:	Not Reported		
	Shallow Water Depth:	Not Reported		
	Deep Water Depth:	Not Reported		
	Average Water Depth:	6.23		
Date:	07/28/1993			
14G East 1/2 - 1 Mile Lower	Site ID:	083002185T	AQUIFLOW	67209
	Groundwater Flow:	Not Reported		
	Shallow Water Depth:	5		
	Deep Water Depth:	5		
	Average Water Depth:	Not Reported		
Date:	11/04/1993			
15G NW 1/8 - 1/4 Mile Lower	Site ID:	083000768T	AQUIFLOW	54986
	Groundwater Flow:	SE		
	Shallow Water Depth:	6.68		
	Deep Water Depth:	10.54		
	Average Water Depth:	Not Reported		
Date:	12/05/1989			
16G ENE 1/4 - 1/2 Mile Lower	Site ID:	083000288T	AQUIFLOW	52067
	Groundwater Flow:	Not Reported		
	Shallow Water Depth:	Not Reported		
	Deep Water Depth:	Not Reported		
	Average Water Depth:	10		
Date:	10/05/1987			
17G West 1/2 - 1 Mile Lower	Site ID:	083002819T	AQUIFLOW	55001
	Groundwater Flow:	NE		
	Shallow Water Depth:	4.84		
	Deep Water Depth:	11.3		
	Average Water Depth:	Not Reported		
Date:	04/02/1997			

GEOCHECK® - PHYSICAL SETTING SOURCE MAP FINDINGS

Map ID Direction Distance Elevation			Database	EDR ID Number
18G West 1/2 - 1 Mile Lower	Site ID:	083000834T	AQUIFLOW	65106
	Groundwater Flow:	NW		
	Shallow Water Depth:	7.56		
	Deep Water Depth:	10.50		
	Average Water Depth:	Not Reported		
	Date:	02/17/1994		
19G ESE 1/8 - 1/4 Mile Lower	Site ID:	083002150T	AQUIFLOW	65303
	Groundwater Flow:	SW		
	Shallow Water Depth:	5.5		
	Deep Water Depth:	7.5		
	Average Water Depth:	Not Reported		
	Date:	08/04/1997		
20G WSW 1/2 - 1 Mile Lower	Site ID:	083000597T	AQUIFLOW	38620
	Groundwater Flow:	WSW		
	Shallow Water Depth:	7.395		
	Deep Water Depth:	11.55		
	Average Water Depth:	Not Reported		
	Date:	03/21/1990		
21G SSW 1/4 - 1/2 Mile Lower	Site ID:	083000554T	AQUIFLOW	65298
	Groundwater Flow:	SSW		
	Shallow Water Depth:	10.40		
	Deep Water Depth:	25.58		
	Average Water Depth:	Not Reported		
	Date:	09/01/1987		
22G SSW 1/4 - 1/2 Mile Lower	Site ID:	083001624T	AQUIFLOW	65033
	Groundwater Flow:	Not Reported		
	Shallow Water Depth:	5		
	Deep Water Depth:	10		
	Average Water Depth:	Not Reported		
	Date:	09/30/1996		
23G SE 1/2 - 1 Mile Lower	Site ID:	083000777T	AQUIFLOW	49777
	Groundwater Flow:	Not Reported		
	Shallow Water Depth:	5.5		
	Deep Water Depth:	14.5		
	Average Water Depth:	Not Reported		
	Date:	11/15/1996		
24G WSW 1/2 - 1 Mile Lower	Site ID:	083002128T	AQUIFLOW	49784
	Groundwater Flow:	Not Reported		
	Shallow Water Depth:	8.68		
	Deep Water Depth:	15.03		
	Average Water Depth:	Not Reported		
	Date:	09/25/1998		

GEOCHECK® - PHYSICAL SETTING SOURCE MAP FINDINGS

Map ID Direction Distance Elevation			Database	EDR ID Number
25G SW 1/2 - 1 Mile Lower	Site ID:	083001160	AQUIFLOW	68289
	Groundwater Flow:	Not Reported		
	Shallow Water Depth:	Not Reported		
	Deep Water Depth:	Not Reported		
	Average Water Depth:	145		
Date:	04/02/1993			
26G SW 1/2 - 1 Mile Lower	Site ID:	083000952T	AQUIFLOW	38664
	Groundwater Flow:	SW		
	Shallow Water Depth:	12.39		
	Deep Water Depth:	13.10		
	Average Water Depth:	Not Reported		
Date:	10/03/1996			
27G SW 1/2 - 1 Mile Lower	Site ID:	083000629T	AQUIFLOW	65074
	Groundwater Flow:	NE/SW		
	Shallow Water Depth:	22		
	Deep Water Depth:	26		
	Average Water Depth:	Not Reported		
Date:	06/1997			
28G SW 1/2 - 1 Mile Lower	Site ID:	083000551T	AQUIFLOW	64513
	Groundwater Flow:	Not Reported		
	Shallow Water Depth:	4		
	Deep Water Depth:	12		
	Average Water Depth:	Not Reported		
Date:	04/14/1993			
29G SW 1/2 - 1 Mile Lower	Site ID:	083001621T	AQUIFLOW	38841
	Groundwater Flow:	Flat		
	Shallow Water Depth:	14.5		
	Deep Water Depth:	15.5		
	Average Water Depth:	Not Reported		
Date:	12/07/1990			
30G SW 1/2 - 1 Mile Lower	Site ID:	083001621T	AQUIFLOW	38842
	Groundwater Flow:	Flat		
	Shallow Water Depth:	14.5		
	Deep Water Depth:	15.5		
	Average Water Depth:	Not Reported		
Date:	12/07/1990			

GEOCHECK® - PHYSICAL SETTING SOURCE MAP FINDINGS

Map ID
 Direction
 Distance

Database EDR ID Number

1
SW
1/2 - 1 Mile

OIL_GAS CAOG17000013584

OIL_GAS:

API #:	0405920641	Well #:	49-1
Well Type:	Dry Hole	Well Status:	Plugged
Lease Name:	Irvine Ranch	Well Design:	Irvine Ranch 49-1
Operator ID:	C5640	Operator Name:	Chevron U.S.A. Inc.
Field Name:	Any Field	Area Name:	Any Area
Place:	Irvine	GIS Source:	hud
Confidential Well:	N	Directionally Drilled:	N
Spud Date:	Not Reported		
Well Record Request URL:	https://filerequest.conservation.ca.gov/WellRecord?api=05920641		

GEOCHECK® - PHYSICAL SETTING SOURCE MAP FINDINGS RADON

AREA RADON INFORMATION

State Database: CA Radon

Radon Test Results

Zipcode	Num Tests	> 4 pCi/L
92606	15	0

Federal EPA Radon Zone for ORANGE County: 3

- Note: Zone 1 indoor average level > 4 pCi/L.
 : Zone 2 indoor average level >= 2 pCi/L and <= 4 pCi/L.
 : Zone 3 indoor average level < 2 pCi/L.

Federal Area Radon Information for ORANGE COUNTY, CA

Number of sites tested: 30

Area	Average Activity	% <4 pCi/L	% 4-20 pCi/L	% >20 pCi/L
Living Area - 1st Floor	0.763 pCi/L	100%	0%	0%
Living Area - 2nd Floor	Not Reported	Not Reported	Not Reported	Not Reported
Basement	Not Reported	Not Reported	Not Reported	Not Reported

PHYSICAL SETTING SOURCE RECORDS SEARCHED

TOPOGRAPHIC INFORMATION

USGS 7.5' Digital Elevation Model (DEM)

Source: United States Geologic Survey

EDR acquired the USGS 7.5' Digital Elevation Model in 2002 and updated it in 2006. The 7.5 minute DEM corresponds to the USGS 1:24,000- and 1:25,000-scale topographic quadrangle maps. The DEM provides elevation data with consistent elevation units and projection.

Current USGS 7.5 Minute Topographic Map

Source: U.S. Geological Survey

HYDROLOGIC INFORMATION

Flood Zone Data: This data was obtained from the Federal Emergency Management Agency (FEMA). It depicts 100-year and 500-year flood zones as defined by FEMA. It includes the National Flood Hazard Layer (NFHL) which incorporates Flood Insurance Rate Map (FIRM) data and Q3 data from FEMA in areas not covered by NFHL.

Source: FEMA

Telephone: 877-336-2627

Date of Government Version: 2003, 2015

NWI: National Wetlands Inventory. This data, available in select counties across the country, was obtained by EDR in 2002, 2005, 2010 and 2015 from the U.S. Fish and Wildlife Service.

State Wetlands Data: Wetland Inventory

Source: Department of Fish and Wildlife

Telephone: 916-445-0411

HYDROGEOLOGIC INFORMATION

AQUIFLOW^R Information System

Source: EDR proprietary database of groundwater flow information

EDR has developed the AQUIFLOW Information System (AIS) to provide data on the general direction of groundwater flow at specific points. EDR has reviewed reports submitted to regulatory authorities at select sites and has extracted the date of the report, hydrogeologically determined groundwater flow direction and depth to water table information.

GEOLOGIC INFORMATION

Geologic Age and Rock Stratigraphic Unit

Source: P.G. Schruben, R.E. Arndt and W.J. Bawiec, Geology of the Conterminous U.S. at 1:2,500,000 Scale - A digital representation of the 1974 P.B. King and H.M. Beikman Map, USGS Digital Data Series DDS - 11 (1994).

STATSGO: State Soil Geographic Database

Source: Department of Agriculture, Natural Resources Conservation Service (NRCS)

The U.S. Department of Agriculture's (USDA) Natural Resources Conservation Service (NRCS) leads the national Conservation Soil Survey (NCSS) and is responsible for collecting, storing, maintaining and distributing soil survey information for privately owned lands in the United States. A soil map in a soil survey is a representation of soil patterns in a landscape. Soil maps for STATSGO are compiled by generalizing more detailed (SSURGO) soil survey maps.

SSURGO: Soil Survey Geographic Database

Source: Department of Agriculture, Natural Resources Conservation Service (NRCS)

Telephone: 800-672-5559

SSURGO is the most detailed level of mapping done by the Natural Resources Conservation Service, mapping scales generally range from 1:12,000 to 1:63,360. Field mapping methods using national standards are used to construct the soil maps in the Soil Survey Geographic (SSURGO) database. SSURGO digitizing duplicates the original soil survey maps. This level of mapping is designed for use by landowners, townships and county natural resource planning and management.

PHYSICAL SETTING SOURCE RECORDS SEARCHED

LOCAL / REGIONAL WATER AGENCY RECORDS

FEDERAL WATER WELLS

PWS: Public Water Systems

Source: EPA/Office of Drinking Water

Telephone: 202-564-3750

Public Water System data from the Federal Reporting Data System. A PWS is any water system which provides water to at least 25 people for at least 60 days annually. PWSs provide water from wells, rivers and other sources.

PWS ENF: Public Water Systems Violation and Enforcement Data

Source: EPA/Office of Drinking Water

Telephone: 202-564-3750

Violation and Enforcement data for Public Water Systems from the Safe Drinking Water Information System (SDWIS) after August 1995. Prior to August 1995, the data came from the Federal Reporting Data System (FRDS).

USGS Water Wells: USGS National Water Inventory System (NWIS)

This database contains descriptive information on sites where the USGS collects or has collected data on surface water and/or groundwater. The groundwater data includes information on wells, springs, and other sources of groundwater.

OTHER STATE DATABASE INFORMATION

Groundwater Ambient Monitoring & Assessment Program

State Water Resources Control Board

Telephone: 916-341-5577

The GAMA Program is California's comprehensive groundwater quality monitoring program. GAMA collects data by testing the untreated, raw water in different types of wells for naturally-occurring and man-made chemicals. The GAMA data includes Domestic, Monitoring and Municipal well types from the following sources, Department of Water Resources, Department of Health Services, EDF, Agricultural Lands, Lawrence Livermore National Laboratory, Department of Pesticide Regulation, United States Geological Survey, Groundwater Ambient Monitoring and Assessment Program and Local Groundwater Projects.

Water Well Database

Source: Department of Water Resources

Telephone: 916-651-9648

California Drinking Water Quality Database

Source: Department of Public Health

Telephone: 916-324-2319

The database includes all drinking water compliance and special studies monitoring for the state of California since 1984. It consists of over 3,200,000 individual analyses along with well and water system information.

Geothermal Wells Listing

Department of Conservation

Telephone: 916-445-9686

Geothermal well means a well constructed to extract or return water to the ground after it has been used for heating or cooling purposes. Geothermal wells in California (except for wells on federal leases which are administered by the Bureau of Land Management) are permitted, drilled, operated, and permanently sealed and closed (plugged and abandoned) under requirements and procedures administered by the Geothermal Section of the Department of Conservation's Geologic Energy Management Division (CalGEM, formerly DOGGR).

California Oil and Gas Well Locations

Source: Dept of Conservation, Geologic Energy Management Division

Telephone: 916-323-1779

Oil and Gas well locations in the state.

PHYSICAL SETTING SOURCE RECORDS SEARCHED

California Earthquake Fault Lines

Source: California Division of Mines and Geology

The fault lines displayed on EDR's Topographic map are digitized quaternary fault lines prepared in 1975 by the United State Geological Survey. Additional information (also from 1975) regarding activity at specific fault lines comes from California's Preliminary Fault Activity Map prepared by the California Division of Mines and Geology.

RADON

State Database: CA Radon

Source: Department of Public Health

Telephone: 916-210-8558

Radon Database for California

Area Radon Information

Source: USGS

Telephone: 703-356-4020

The National Radon Database has been developed by the U.S. Environmental Protection Agency (USEPA) and is a compilation of the EPA/State Residential Radon Survey and the National Residential Radon Survey. The study covers the years 1986 - 1992. Where necessary data has been supplemented by information collected at private sources such as universities and research institutions.

EPA Radon Zones

Source: EPA

Telephone: 703-356-4020

Sections 307 & 309 of IRAA directed EPA to list and identify areas of U.S. with the potential for elevated indoor radon levels.

OTHER

Airport Landing Facilities: Private and public use landing facilities

Source: Federal Aviation Administration, 800-457-6656

Epicenters: World earthquake epicenters, Richter 5 or greater

Source: Department of Commerce, National Oceanic and Atmospheric Administration

California Earthquake Fault Lines: The fault lines displayed on EDR's Topographic map are digitized quaternary fault lines, prepared in 1975 by the United State Geological Survey. Additional information (also from 1975) regarding activity at specific fault lines comes from California's Preliminary Fault Activity Map prepared by the California Division of Mines and Geology.

STREET AND ADDRESS INFORMATION

© 2015 TomTom North America, Inc. All rights reserved. This material is proprietary and the subject of copyright protection and other intellectual property rights owned by or licensed to Tele Atlas North America, Inc. The use of this material is subject to the terms of a license agreement. You will be held liable for any unauthorized copying or disclosure of this material.

Appendix I

EDR Vapor Encroachment Screen

Barranca Channel

Barranca Channel

Irvine, CA 92606

Inquiry Number: 7582918.5s

May 14, 2024

EDR Vapor Encroachment Screen

Prepared using EDR's Vapor Encroachment Worksheet

TABLE OF CONTENTS

<u>SECTION</u>	<u>PAGE</u>
Executive Summary	ES1
Primary Map	2
Secondary Map	3
Map Findings	4
Record Sources and Currency	GR-1

Thank you for your business.
Please contact EDR at 1-800-352-0050
with any questions or comments.

Disclaimer - Copyright and Trademark Notice

The EDR Vapor Encroachment Worksheet enables EDR's customers to make certain online modifications that effects maps, text and calculations contained in this Report. As a result, maps, text and calculations contained in this Report may have been so modified. EDR has not taken any action to verify any such modifications, and this report and the findings set forth herein must be read in light of this fact. Environmental Data Resources shall not be responsible for any customer's decision to include or not include in any final report any records determined to be within the relevant minimum search distances.

This report contains information obtained from a variety of public and other sources reasonably available to Environmental Data Resources, Inc. It cannot be concluded from this Report that coverage information for the target and surrounding properties does not exist from other sources. **NO WARRANTY EXPRESSED OR IMPLIED, IS MADE WHATSOEVER IN CONNECTION WITH THIS REPORT. ENVIRONMENTAL DATA RESOURCES, INC. SPECIFICALLY DISCLAIMS THE MAKING OF ANY SUCH WARRANTIES, INCLUDING WITHOUT LIMITATION, MERCHANTABILITY OR FITNESS FOR A PARTICULAR USE OR PURPOSE. ALL RISK IS ASSUMED BY THE USER. IN NO EVENT SHALL ENVIRONMENTAL DATA RESOURCES, INC. BE LIABLE TO ANYONE, WHETHER ARISING OUT OF ERRORS OR OMISSIONS, NEGLIGENCE, ACCIDENT OR ANY OTHER CAUSE, FOR ANY LOSS OR DAMAGE, INCLUDING, WITHOUT LIMITATION, SPECIAL, INCIDENTAL, CONSEQUENTIAL, OR EXEMPLARY DAMAGES. ANY LIABILITY ON THE PART OF ENVIRONMENTAL DATA RESOURCES, INC. IS STRICTLY LIMITED TO A REFUND OF THE AMOUNT PAID FOR THIS REPORT.**

Purchaser accepts this report "AS IS". Any analyses, estimates, ratings, or risk codes provided in this report are provided for illustrative purposes only, and are not intended to provide, nor should they be interpreted as providing any facts regarding, or prediction or forecast of, any environmental risk for any property. Only a Phase I Environmental Site Assessment performed by an environmental professional can produce information regarding the environmental risk for any property. Additionally, the information provided in this Report is not to be construed as legal advice.

Copyright 2024 by Environmental Data Resources, Inc. All rights reserved. Reproduction in any media or format, in whole or in part, of any report or map of Environmental Data Resources, Inc., or its affiliates, is prohibited without prior written permission.

EDR and its logos (including Sanborn and Sanborn Map) are trademarks of Environmental Data Resources, Inc. or its affiliates. All other trademarks used herein are the property of their respective owners.

EXECUTIVE SUMMARY

A search of available environmental records was conducted by EDR. The report was designed to assist parties seeking to meet the search requirements of the ASTM Standard Practice for Assessment of Vapor Encroachment into Structures on Property Involved in Real Estate Transactions (E 2600).

STANDARD ENVIRONMENTAL RECORDS	Default Area of Concern (Miles)*	property		
		1/10	> 1/10	
Lists of Federal NPL (Superfund) sites	1.0	0	0	0
Lists of Federal Delisted NPL sites	1.0	0	0	0
Lists of Federal sites subject to CERCLA removals and CERCLA orders	0.5	0	0	0
Lists of Federal CERCLA sites with NFRAP	0.5	0	0	0
Lists of Federal RCRA facilities undergoing Corrective Action	1.0	0	1	0
Lists of Federal RCRA TSD facilities	0.5	0	1	0
Lists of Federal RCRA generators	0.25	0	3	2
Federal institutional controls / engineering controls registries	0.5	0	0	0
Federal ERNS list	0.001	0	0	-
Lists of state- and tribal (Superfund) equivalent sites	1.0	0	0	0
Lists of state- and tribal hazardous waste facilities	1.0	0	3	2
Lists of state and tribal landfills and solid waste disposal facilities	0.5	0	0	0
Lists of state and tribal leaking storage tanks	0.5	0	12	18
Lists of state and tribal registered storage tanks	0.25	0	2	3
State and tribal institutional control / engineering control registries	not searched	-	-	-
Lists of state and tribal voluntary cleanup sites	0.5	0	1	1
Lists of state and tribal brownfield sites	0.5	0	0	0

ADDITIONAL ENVIRONMENTAL RECORDS

Local Brownfield lists	0.5	0	0	0
Local Lists of Landfill / Solid Waste Disposal Sites	0.5	0	0	0
Local Lists of Hazardous waste / Contaminated Sites	1.0	0	5	4
Local Lists of Registered Storage Tanks	0.25	0	6	7
Local Land Records	0.5	0	0	1
Records of Emergency Release Reports	0.5	0	3	2
Other Ascertainable Records	1.0	0	30	42

EDR HIGH RISK HISTORICAL RECORDS

EDR Exclusive Records	1.0	0	0	1
Exclusive Recovered Govt. Archives	0.001	0	0	-

EXECUTIVE SUMMARY

EDR RECOVERED GOVERNMENT ARCHIVES

EDR Exclusive Records	1.0	0	0	1
Exclusive Recovered Govt. Archives	0.001	0	0	-

*The Default Area of Concern may be adjusted by the environmental professional using experience and professional judgement. Each category may include several databases, and each database may have a different distance. A list of individual databases is provided at the back of this report.

EXECUTIVE SUMMARY

TARGET PROPERTY INFORMATION

ADDRESS

BARRANCA CHANNEL
BARRANCA CHANNEL
IRVINE, CA 92606

COORDINATES

Latitude (North):	33.691986 - 33° 41' 31.149902"
Longitude (West):	117.836695 - 117° 50' 12.094116"
Elevation:	41 ft. above sea level

EXECUTIVE SUMMARY

SEARCH RESULTS

Unmappable (orphan) sites are not considered in the foregoing analysis.

STANDARD ENVIRONMENTAL RECORDS

<u>Name</u>	<u>Address</u>	<u>Dist/Dir</u>	<u>Map ID</u>	<u>Page</u>
S & M MOVING Cortese: CORTESE CA FID UST: CA FID UST CERS: CERS SWEEPS UST: SWEEPS UST LUST: LUST HIST UST: HIST UST HIST CORTESE: HIST CORTESE	2481 ALTON	<1/10 E	▲ BW2	19
STOCKLAND CO THE RCRA-SQG: RCRA-SQG Cortese: CORTESE CERS: CERS LUST: LUST HIST CORTESE: HIST CORTESE	2332 BARRANCA PKWY	<1/10 NNE	▲ A4	26
GREAT LAKES CHEMICAL CORP CPS-SLIC: CPS-SLIC	17641 DERION	<1/10 SSW	◆ CA9	65
USARC SANTA ANA NPDES: NPDES CERS TANKS: CERS TANKS ENVIROSTOR: ENVIROSTOR CERS: CERS CERS HAZ WASTE: CERS HAZ WASTE CIWQS: CIWQS	2345 BARRANCA PARKWAY	<1/10 NE	▲ F10	65
GW CLEANUP-IRVINE, DERIAN Cortese: CORTESE ENVIROSTOR: ENVIROSTOR CERS: CERS ENF: ENF CPS-SLIC: CPS-SLIC CIWQS: CIWQS Orange Co. Industrial Site: Orange Co. Industrial Site HIST CORTESE: HIST CORTESE	17461 DERIAN	<1/10 SSW	◆ CA11	79
GREAT LAKES CHEMICAL CORP LUST: LUST HWP: HWP	17461 DERIAN AVE	<1/10 SSW	◆ CA12	89
GREAT LAKES CHEMICAL CORP. RCRA-SQG: RCRA-SQG RCRA-TSDF: RCRA-TSDF FINDS: FINDS CORRACTS: CORRACTS ECHO: ECHO	17461 DERIAN AVE	<1/10 SSW	◆ CA13	93
SHELDAHL CIRTEL CIRCUITS CERS: CERS CPS-SLIC: CPS-SLIC Orange Co. Industrial Site: Orange Co. Industrial Site	2302 BARRANCA PKWY	<1/10 NNE	▲ H15	101

EXECUTIVE SUMMARY

<u>Name</u>	<u>Address</u>	<u>Dist/Dir</u>	<u>Map ID</u>	<u>Page</u>
SHELDAHL CIRTEL CIRCUITS CPS-SLIC: CPS-SLIC	2302 BARRANCA LKWY	<1/10 NNE	▲ H16	102
KELVIN PROPERTY VCP: VCP ENVIROSTOR: ENVIROSTOR	2552 KELVIN AVENUE	<1/10 SSW	◆ 19	107
BACON ACQUISITIONS LLC ECHO: ECHO FINDS: FINDS RCRA-SQG: RCRA-SQG NPDES: NPDES WDS: WDS CERS HAZ WASTE: CERS HAZ WASTE CERS: CERS CIWQS: CIWQS	16731 HALE AVE.	<1/10 ENE	▲ K21	150
LEAVERTON BROS UST: UST Cortese: CORTESE SWEEPS UST: SWEEPS UST CERS: CERS LUST: LUST	16721 HALE AVE	<1/10 NE	▲ I22	186
WAREHOUSE SITE Cortese: CORTESE CERS: CERS LUST: LUST HIST CORTESE: HIST CORTESE	2712 KELVIN	<1/10 SSW	◆ L25	201
CIRTEL CIRPACK CIRCUITS OPERATIONS RCRA NonGen / NLR: RCRA NonGen / NLR ECHO: ECHO FINDS: FINDS Cortese: CORTESE CERS: CERS LUST: LUST CPS-SLIC: CPS-SLIC Orange Co. Industrial Site: Orange Co. Industrial Site HIST CORTESE: HIST CORTESE	16692 HALE AVE	<1/10 ENE	▲ I27	207
BERNEY CONSTRUCTION LUST: LUST HIST CORTESE: HIST CORTESE	16750 HALE	<1/10 ENE	▲ K31	236
BERNEY CONSTRUCTION UST: UST Cortese: CORTESE SWEEPS UST: SWEEPS UST CERS: CERS LUST: LUST	16750 HALE AVE	<1/10 ENE	▲ K32	238
GISH BIOMEDICAL INC FINDS: FINDS ECHO: ECHO RCRA-SQG: RCRA-SQG CERS TANKS: CERS TANKS EMI: EMI HAZNET: HAZNET CERS HAZ WASTE: CERS HAZ WASTE CERS: CERS HWTS: HWTS	2681 KELVIN AVE.	1/10 - 1/3 S	▲ L37	247

EXECUTIVE SUMMARY

<u>Name</u>	<u>Address</u>	<u>Dist/Dir</u>	<u>Map ID</u>	<u>Page</u>
ST JOHN KNITS UST: UST SWEEPS UST: SWEEPS UST CERS: CERS LUST: LUST	17422 DERIAN	1/10 - 1/3 SSW	◆ Q40	289
ST JOHN KNITS Cortese: CORTESE LUST: LUST	17422 DERIAN	1/10 - 1/3 SSW	◆ Q41	300
ROYALTY CARPET MILLS INC LUST: LUST HIST UST: HIST UST HIST CORTESE: HIST CORTESE	17353 DERIAN AVE	1/10 - 1/3 SSW	◆ R44	305
ROYALTY CARPETS Cortese: CORTESE LUST: LUST	17352 DERIAN	1/10 - 1/3 SSW	◆ R45	307
ROYALTY CARPETS CERS: CERS LUST: LUST	17352 DERIAN	1/10 - 1/3 SSW	◆ R46	309
ROYALTY CARPET MILLS INC VCP: VCP NPDES: NPDES PFAS: PFAS EMI: EMI ENVIROSTOR: ENVIROSTOR WDS: WDS HAZNET: HAZNET CERS: CERS CIWQS: CIWQS	17352 DERIAN AV	1/10 - 1/3 SSW	◆ R47	311
EQR- MILLIKAN AVE. LLC. DEED: DEED CERS: CERS CPS-SLIC: CPS-SLIC	16931 MILLIKAN AVE.	1/10 - 1/3 ESE	▲ 48	329
CLAIM JUMPER UST: UST Cortese: CORTESE CERS: CERS LUST: LUST	16721 MILLIKAN AVE	1/10 - 1/3 ENE	▲ AP50	340
MC GAW INC NPDES: NPDES CERS: CERS LUST: LUST CPS-SLIC: CPS-SLIC CIWQS: CIWQS Orange Co. Industrial Site: Orange Co. Industrial Site HIST CORTESE: HIST CORTESE	2525 MCGAW AVE	1/10 - 1/3 S	▲ AR55	499
WALGREEN CO STORE 92614	2525 MCGAW AVE	1/10 - 1/3 S	▲ AR56	516

EXECUTIVE SUMMARY

<u>Name</u>	<u>Address</u>	<u>Dist/Dir</u>	<u>Map ID</u>	<u>Page</u>
Cortese: CORTESE HAZNET: HAZNET WDS: WDS CERS: CERS LUST: LUST HWTS: HWTS				
APPLIED GEOSCIENCES, INC. Cortese: CORTESE CERS: CERS LUST: LUST HIST CORTESE: HIST CORTESE	2661 GATES AVE	1/10 - 1/3 ENE	▲ AT58	528
BRIGGS & SONS Cortese: CORTESE CERS: CERS LUST: LUST	16662 MILLIKAN	1/10 - 1/3 ENE	▲ AU61	533
WESTERN DESIGN CORPORATION Cortese: CORTESE CERS: CERS LUST: LUST HIST CORTESE: HIST CORTESE	16952 MILLIKAN	1/10 - 1/3 ESE	▲ AV63	538
DICEON CPS-SLIC: CPS-SLIC	2602 MCGAW STREET	1/10 - 1/3 S	▲ AR65	543
LEPLASTRIER DEVELOPMENT CO, /DICEON CERS: CERS CPS-SLIC: CPS-SLIC	2602 MCGAW STREET	1/10 - 1/3 S	▲ AR66	544
T C COSMOTRONIC INC DBA COSMOTRONIC RCRA NonGen / NLR: RCRA NonGen / NLR NPDES: NPDES EMI: EMI ENVIROSTOR: ENVIROSTOR CERS: CERS CIWQS: CIWQS	16721 NOYES AVENUE	1/10 - 1/3 E	▲ BB69	548
L.T. LITHO & PRINTING CO. INC. ECHO: ECHO PFAS ECHO: PFAS ECHO FINDS: FINDS RCRA-SQG: RCRA-SQG	16811 NOYES AVE	1/10 - 1/3 E	▲ BD70	590
MODEL GLASS CO UST: UST Cortese: CORTESE CERS: CERS LUST: LUST HIST UST: HIST UST HIST CORTESE: HIST CORTESE	16691 NOYES AVE	1/10 - 1/3 E	▲ BB71	595
OLEN COMMERCIAL REALTY GROUP, DBA JAMBOREE CORPORATE PARK CERS: CERS CPS-SLIC: CPS-SLIC	2802-2823 MCGAW AVE	1/10 - 1/3 SSE	◆ 76	628

EXECUTIVE SUMMARY

<u>Name</u>	<u>Address</u>	<u>Dist/Dir</u>	<u>Map ID</u>	<u>Page</u>
OLEN COMMERCIAL REALTY GROUP, JAMBOREE BUSINESS CENTER CERS: CERS CPS-SLIC: CPS-SLIC	2691 RICHTER AVENUE	1/10 - 1/3 ESE	▲ BD77	629

PRODUCT TECHNOLOGY INC CPS-SLIC: CPS-SLIC Orange Co. Industrial Site: Orange Co. Industrial Site	2811 MCGAW AVE	1/10 - 1/3 SSE	▲ 78	631
--	----------------	----------------	------	-----

ADDITIONAL ENVIRONMENTAL RECORDS

<u>Name</u>	<u>Address</u>	<u>Dist/Dir</u>	<u>Map ID</u>	<u>Page</u>
BARRANCA CHANNEL REPAIR AND RESTORATION PROJECT CERS: CERS	Not Reported	<1/10 NE	▲ A1	19

S & M MOVING Cortese: CORTESE CA FID UST: CA FID UST CERS: CERS SWEEPS UST: SWEEPS UST LUST: LUST HIST UST: HIST UST HIST CORTESE: HIST CORTESE	2481 ALTON	<1/10 E	▲ BW2	19
--	------------	---------	-------	----

S & M MOVING UST FINDER RELEASE: UST FINDER RELEASE	2481 ALTON	<1/10 E	▲ BW3	25
--	------------	---------	-------	----

STOCKLAND CO THE RCRA-SQG: RCRA-SQG Cortese: CORTESE CERS: CERS LUST: LUST HIST CORTESE: HIST CORTESE	2332 BARRANCA PKWY	<1/10 NNE	▲ A4	26
--	--------------------	-----------	------	----

THE STOCKLAND CO EMI: EMI CERS: CERS CIWQS: CIWQS HIST UST: HIST UST	2332 BARRANCA PARKWAY	<1/10 NNE	▲ A5	32
--	-----------------------	-----------	------	----

STOCKLAND COMPANY UST FINDER RELEASE: UST FINDER RELEASE	2332 BARRANCA	<1/10 NNE	▲ A6	38
---	---------------	-----------	------	----

DOT PRINTER THE PFAS ECHO: PFAS ECHO	Not Reported	<1/10 SSW	◆ BY7	39
---	--------------	-----------	-------	----

THE DOT PRINTER NPDES: NPDES EMI: EMI CERS HAZ WASTE: CERS HAZ WASTE CERS: CERS CIWQS: CIWQS	2424 MCGAW AVE	<1/10 SSW	◆ BY8	41
---	----------------	-----------	-------	----

USARC SANTA ANA	2345 BARRANCA PARKWAY	<1/10 NE	▲ F10	65
-----------------	-----------------------	----------	-------	----

EXECUTIVE SUMMARY

<u>Name</u>	<u>Address</u>	<u>Dist/Dir</u>	<u>Map ID</u>	<u>Page</u>
NPDES: NPDES CERS TANKS: CERS TANKS ENVIROSTOR: ENVIROSTOR CERS: CERS CERS HAZ WASTE: CERS HAZ WASTE CIWQS: CIWQS				
GW CLEANUP-IRVINE, DERIAN Cortese: CORTESE ENVIROSTOR: ENVIROSTOR CERS: CERS ENF: ENF CPS-SLIC: CPS-SLIC CIWQS: CIWQS Orange Co. Industrial Site: Orange Co. Industrial Site HIST CORTESE: HIST CORTESE	17461 DERIAN	<1/10 SSW	◆ CA11	79
GREAT LAKES CHEMICAL CORP LUST: LUST HWP: HWP	17461 DERIAN AVE	<1/10 SSW	◆ CA12	89
GREAT LAKES CHEMICAL CORP. RCRA-SQG: RCRA-SQG RCRA-TSDF: RCRA-TSDF FINDS: FINDS CORRACTS: CORRACTS ECHO: ECHO	17461 DERIAN AVE	<1/10 SSW	◆ CA13	93
SHELDAHL INC ORANGE COUNTY PFAS ECHO: PFAS ECHO	Not Reported	<1/10 NNE	▲ H14	99
SHELDAHL CIRTEL CIRCUITS CERS: CERS CPS-SLIC: CPS-SLIC Orange Co. Industrial Site: Orange Co. Industrial Site	2302 BARRANCA PKWY	<1/10 NNE	▲ H15	101
ROSEMOUNT ANALYTICAL PFAS ECHO: PFAS ECHO	Not Reported	<1/10 NE	▲ F17	104
DICEON ELECTRONICS INC PFAS ECHO: PFAS ECHO	Not Reported	<1/10 ENE	▲ 18	105
SUPER COLOR DIGITAL LLC CERS HAZ WASTE: CERS HAZ WASTE CERS: CERS HAZNET: HAZNET HWTS: HWTS	16761 HALE AVE	<1/10 ENE	▲ 20	110
BACON ACQUISITIONS LLC ECHO: ECHO FINDS: FINDS RCRA-SQG: RCRA-SQG NPDES: NPDES WDS: WDS CERS HAZ WASTE: CERS HAZ WASTE CERS: CERS CIWQS: CIWQS	16731 HALE AVE.	<1/10 ENE	▲ K21	150
LEAVERTON BROS	16721 HALE AVE	<1/10 NE	▲ I22	186

EXECUTIVE SUMMARY

<u>Name</u>	<u>Address</u>	<u>Dist/Dir</u>	<u>Map ID</u>	<u>Page</u>
UST: UST Cortese: CORTESE SWEEPS UST: SWEEPS UST CERS: CERS LUST: LUST				
LEAVERTON BROS NPDES: NPDES CA FID UST: CA FID UST CERS: CERS HIST UST: HIST UST HWTS: HWTS HIST CORTESE: HIST CORTESE	16721 HALE AVE	<1/10 NE	▲ I23	191
LEAVERTON BROS UST FINDER RELEASE: UST FINDER RELEASE	16721 HALE	<1/10 NE	▲ I24	200
WAREHOUSE SITE Cortese: CORTESE CERS: CERS LUST: LUST HIST CORTESE: HIST CORTESE	2712 KELVIN	<1/10 SSW	◆ L25	201
WAREHOUSE SITE UST FINDER RELEASE: UST FINDER RELEASE	2712 KELVIN	<1/10 SSW	◆ L26	206
CIRTEL CIRPACK CIRCUITS OPERATIONS RCRA NonGen / NLR: RCRA NonGen / NLR ECHO: ECHO FINDS: FINDS Cortese: CORTESE CERS: CERS LUST: LUST CPS-SLIC: CPS-SLIC Orange Co. Industrial Site: Orange Co. Industrial Site HIST CORTESE: HIST CORTESE	16692 HALE AVE	<1/10 ENE	▲ I27	207
CIRTEL-CIRPACK CIRCUITS OPER. UST FINDER RELEASE: UST FINDER RELEASE	16692 HALE AVE	<1/10 ENE	▲ I28	216
SPECTRUM SCIENTIFIC INC HAZNET: HAZNET CERS HAZ WASTE: CERS HAZ WASTE CERS: CERS HWTS: HWTS	16692 HALE AVE STE A	<1/10 ENE	▲ I29	217
BERNEY CONSTRUCTION UST FINDER RELEASE: UST FINDER RELEASE	16750 HALE	<1/10 ENE	▲ K30	235
BERNEY CONSTRUCTION LUST: LUST HIST CORTESE: HIST CORTESE	16750 HALE	<1/10 ENE	▲ K31	236
BERNEY CONSTRUCTION UST: UST Cortese: CORTESE SWEEPS UST: SWEEPS UST CERS: CERS LUST: LUST	16750 HALE AVE	<1/10 ENE	▲ K32	238

EXECUTIVE SUMMARY

<u>Name</u>	<u>Address</u>	<u>Dist/Dir</u>	<u>Map ID</u>	<u>Page</u>
GISH BIOMEDICAL INC PFAS ECHO: PFAS ECHO	Not Reported	<1/10 S	▲ L33	242
ROYALTY CARPETS UST FINDER RELEASE: UST FINDER RELEASE	17353 DERIAN	1/10 - 1/3 SSW	◆ R35	244
SPARTON LLC IRVINE PFAS ECHO: PFAS ECHO ECHO: ECHO FINDS: FINDS	2802 KELVIN AVE STE 100	1/10 - 1/3 S	▲ M36	245
GISH BIOMEDICAL INC FINDS: FINDS ECHO: ECHO RCRA-SQG: RCRA-SQG CERS TANKS: CERS TANKS EMI: EMI HAZNET: HAZNET CERS HAZ WASTE: CERS HAZ WASTE CERS: CERS HWTS: HWTS	2681 KELVIN AVE.	1/10 - 1/3 S	▲ L37	247
ROYALTY CARPET MILLS INC PFAS ECHO: PFAS ECHO	Not Reported	1/10 - 1/3 SSW	◆ R38	285
ST JOHN KNITS UST FINDER RELEASE: UST FINDER RELEASE	17422 DERIAN	1/10 - 1/3 SSW	◆ Q39	287
ST JOHN KNITS UST: UST SWEEPS UST: SWEEPS UST CERS: CERS LUST: LUST	17422 DERIAN	1/10 - 1/3 SSW	◆ Q40	289
ST JOHN KNITS Cortese: CORTESE LUST: LUST	17422 DERIAN	1/10 - 1/3 SSW	◆ Q41	300
ST. JOHN KNITS CA FID UST: CA FID UST HIST CORTESE: HIST CORTESE	17422	1/10 - 1/3 SSW	◆ 42	304
DYE TECHNIQUE/ST. JOHN KNITS DBA DRYCLEANERS: DRYCLEANERS	17420 DERIAN AVE	1/10 - 1/3 SSW	◆ Q43	305
ROYALTY CARPET MILLS INC LUST: LUST HIST UST: HIST UST HIST CORTESE: HIST CORTESE	17353 DERIAN AVE	1/10 - 1/3 SSW	◆ R44	305
ROYALTY CARPETS Cortese: CORTESE LUST: LUST	17352 DERIAN	1/10 - 1/3 SSW	◆ R45	307

EXECUTIVE SUMMARY

<u>Name</u>	<u>Address</u>	<u>Dist/Dir</u>	<u>Map ID</u>	<u>Page</u>
ROYALTY CARPETS CERS: CERS LUST: LUST	17352 DERIAN	1/10 - 1/3 SSW	◆ R46	309
ROYALTY CARPET MILLS INC VCP: VCP NPDES: NPDES PFAS: PFAS EMI: EMI ENVIROSTOR: ENVIROSTOR WDS: WDS HAZNET: HAZNET CERS: CERS CIWQS: CIWQS	17352 DERIAN AV	1/10 - 1/3 SSW	◆ R47	311
EQR- MILLIKAN AVE. LLC. DEED: DEED CERS: CERS CPS-SLIC: CPS-SLIC	16931 MILLIKAN AVE.	1/10 - 1/3 ESE	▲ 48	329
COURTNEY WATERPROOFING HAZNET: HAZNET CERS HAZ WASTE: CERS HAZ WASTE CERS: CERS HWTS: HWTS	16781 MILLIKAN AVE	1/10 - 1/3 ENE	▲ 49	331
CLAIM JUMPER UST: UST Cortese: CORTESE CERS: CERS LUST: LUST	16721 MILLIKAN AVE	1/10 - 1/3 ENE	▲ AP50	340
CLAIM JUMPER UST FINDER RELEASE: UST FINDER RELEASE	16721 MILLIKAN	1/10 - 1/3 ENE	▲ AP51	345
KENDALL-MCGAW UST FINDER RELEASE: UST FINDER RELEASE	2525 MCGAW	1/10 - 1/3 S	▲ AR52	345
B BRAUN MEDICAL INC CERS TANKS: CERS TANKS HAZNET: HAZNET CERS HAZ WASTE: CERS HAZ WASTE CERS: CERS CIWQS: CIWQS HWTS: HWTS	2525 MCGAW AVE	1/10 - 1/3 S	▲ AR53	346
KENDALL MCGAW UST FINDER RELEASE: UST FINDER RELEASE	2525 MCGAW AVE	1/10 - 1/3 S	▲ AR54	499
MC GAW INC NPDES: NPDES CERS: CERS LUST: LUST CPS-SLIC: CPS-SLIC CIWQS: CIWQS Orange Co. Industrial Site: Orange Co. Industrial Site HIST CORTESE: HIST CORTESE	2525 MCGAW AVE	1/10 - 1/3 S	▲ AR55	499
WALGREEN CO STORE 92614	2525 MCGAW AVE	1/10 - 1/3 S	▲ AR56	516

EXECUTIVE SUMMARY

<u>Name</u>	<u>Address</u>	<u>Dist/Dir</u>	<u>Map ID</u>	<u>Page</u>
Cortese: CORTESE HAZNET: HAZNET WDS: WDS CERS: CERS LUST: LUST HWTS: HWTS				
KENDALL MCGAW LABS INC EMI: EMI CERS: CERS HIST UST: HIST UST HWTS: HWTS	2525 MCGAW AV	1/10 - 1/3 S	▲ AR57	522
APPLIED GEOSCIENCES, INC. Cortese: CORTESE CERS: CERS LUST: LUST HIST CORTESE: HIST CORTESE	2661 GATES AVE	1/10 - 1/3 ENE	▲ AT58	528
APPLIED GEOSCIENCES, INC. UST FINDER RELEASE: UST FINDER RELEASE	2661 GATES AVE	1/10 - 1/3 ENE	▲ AT59	531
BRIGGS & SONS UST FINDER RELEASE: UST FINDER RELEASE	16662 MILLIKAN	1/10 - 1/3 ENE	▲ AU60	532
BRIGGS & SONS Cortese: CORTESE CERS: CERS LUST: LUST	16662 MILLIKAN	1/10 - 1/3 ENE	▲ AU61	533
S. E. BRIGGS & SONS HIST CORTESE: HIST CORTESE	16662 MILLIKEN	1/10 - 1/3 ENE	▲ AU62	538
WESTERN DESIGN CORPORATION Cortese: CORTESE CERS: CERS LUST: LUST HIST CORTESE: HIST CORTESE	16952 MILLIKAN	1/10 - 1/3 ESE	▲ AV63	538
WESTERN DESIGN CORPORATION UST FINDER RELEASE: UST FINDER RELEASE	16952 MILLIKAN	1/10 - 1/3 ESE	▲ AV64	542
LEPLASTRIER DEVELOPMENT CO, /DICEON CERS: CERS CPS-SLIC: CPS-SLIC	2602 MCGAW STREET	1/10 - 1/3 S	▲ AR66	544
R C DESIGNS INTERNATIONAL PFAS ECHO: PFAS ECHO	Not Reported	1/10 - 1/3 SSE	◆ 67	545
T C COSMOTRONIC INC PFAS ECHO: PFAS ECHO	Not Reported	1/10 - 1/3 E	▲ BB68	547
T C COSMOTRONIC INC DBA COSMOTRONIC	16721 NOYES AVENUE	1/10 - 1/3 E	▲ BB69	548

EXECUTIVE SUMMARY

<u>Name</u>	<u>Address</u>	<u>Dist/Dir</u>	<u>Map ID</u>	<u>Page</u>
RCRA NonGen / NLR: RCRA NonGen / NLR NPDES: NPDES EMI: EMI ENVIROSTOR: ENVIROSTOR CERS: CERS CIWQS: CIWQS				
L.T. LITHO & PRINTING CO. INC. ECHO: ECHO PFAS ECHO: PFAS ECHO FINDS: FINDS RCRA-SQG: RCRA-SQG	16811 NOYES AVE	1/10 - 1/3 E	▲ BD70	590
MODEL GLASS CO UST: UST Cortese: CORTESE CERS: CERS LUST: LUST HIST UST: HIST UST HIST CORTESE: HIST CORTESE	16691 NOYES AVE	1/10 - 1/3 E	▲ BB71	595
MODEL GLASS CO UST FINDER RELEASE: UST FINDER RELEASE	16691 NOYES	1/10 - 1/3 E	▲ BB72	600
PRECISION STAMPING & TOOL INC HAZNET: HAZNET CERS HAZ WASTE: CERS HAZ WASTE CERS: CERS HWTS: HWTS	16841 NOYES AVE	1/10 - 1/3 ESE	▲ BD73	601
T C COSMOTRONIC INC DBA COSMOTRONIC PFAS ECHO: PFAS ECHO	Not Reported	1/10 - 1/3 E	▲ BB74	625
CENTURY TREND INC EMI: EMI PROC: PROC	17322 MURPHY AV	1/10 - 1/3 SSE	▲ 75	627
OLEN COMMERCIAL REALTY GROUP, DBA JAMBOREE CORPORATE PARK CERS: CERS CPS-SLIC: CPS-SLIC	2802-2823 MCGAW AVE	1/10 - 1/3 SSE	◆ 76	628
OLEN COMMERCIAL REALTY GROUP, JAMBOREE BUSINESS CENTER CERS: CERS CPS-SLIC: CPS-SLIC	2691 RICHTER AVENUE	1/10 - 1/3 ESE	▲ BD77	629
PRODUCT TECHNOLOGY INC CPS-SLIC: CPS-SLIC Orange Co. Industrial Site: Orange Co. Industrial Site	2811 MCGAW AVE	1/10 - 1/3 SSE	▲ 78	631
<u>EDR HIGH RISK HISTORICAL RECORDS</u>				
<u>Name</u>	<u>Address</u>	<u>Dist/Dir</u>	<u>Map ID</u>	<u>Page</u>
CUSTOM BUSINESS EDR Hist Auto: EDR Hist Auto	2790 KELVIN AVE APT 1102	1/10 - 1/3 S	▲ M34	243

EXECUTIVE SUMMARY

EDR RECOVERED GOVERNMENT ARCHIVES

Name

Address

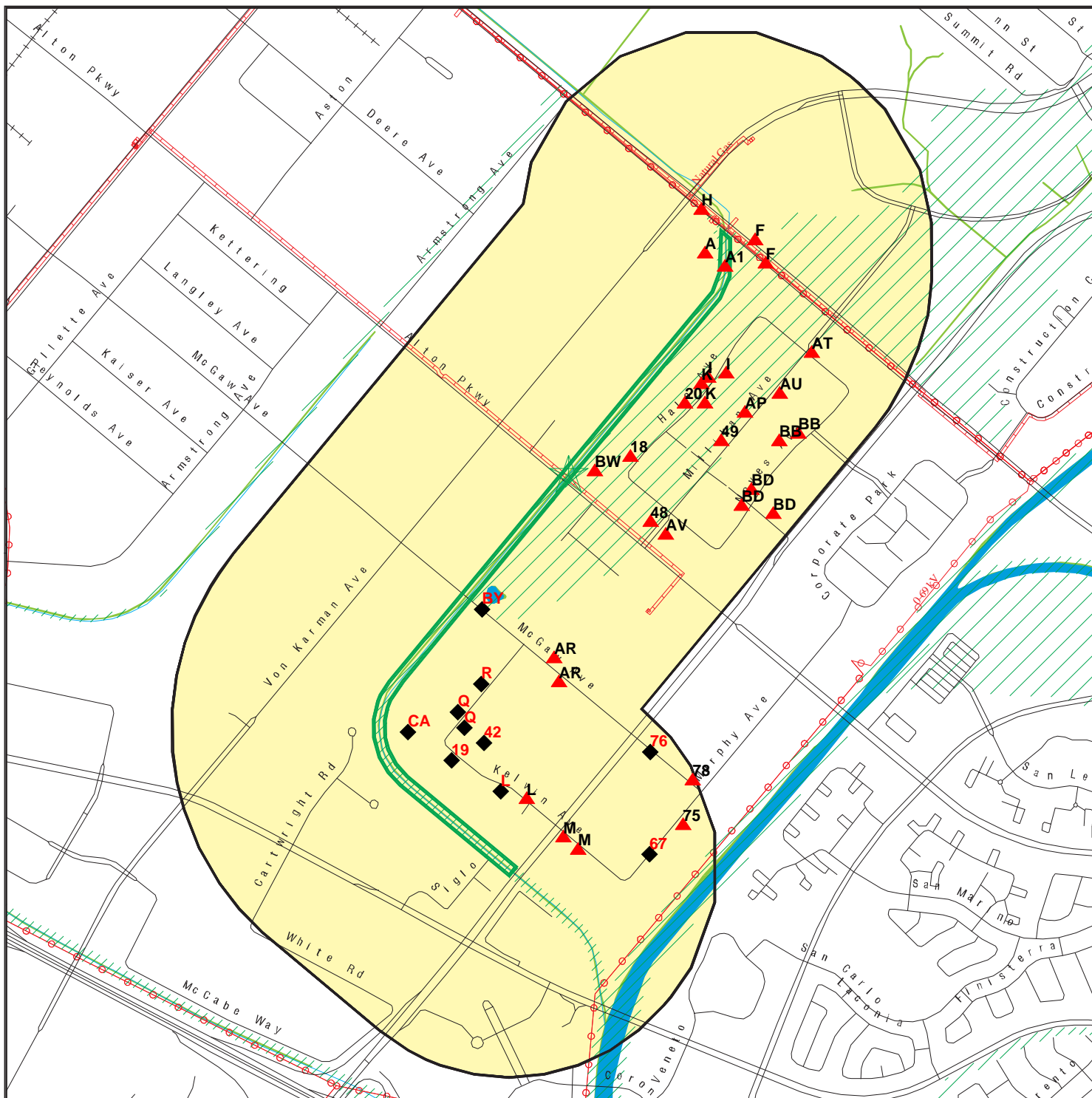
Dist/Dir

Map ID

Page

Not Reported

PRIMARY MAP - 7582918.5S



Target Property

Sites at elevations higher than or equal to the target property

Sites at elevations lower than the target property

Manufactured Gas Plants

National Priority List Sites

Dept. Defense Sites

Indian Reservations BIA

Power transmission lines

Pipelines

Special Flood Hazard Area (1%)

0.2% Annual Chance Flood Hazard

National Wetland Inventory

State Wetlands

Areas of Concern

0 300 1/3 1/2 Miles

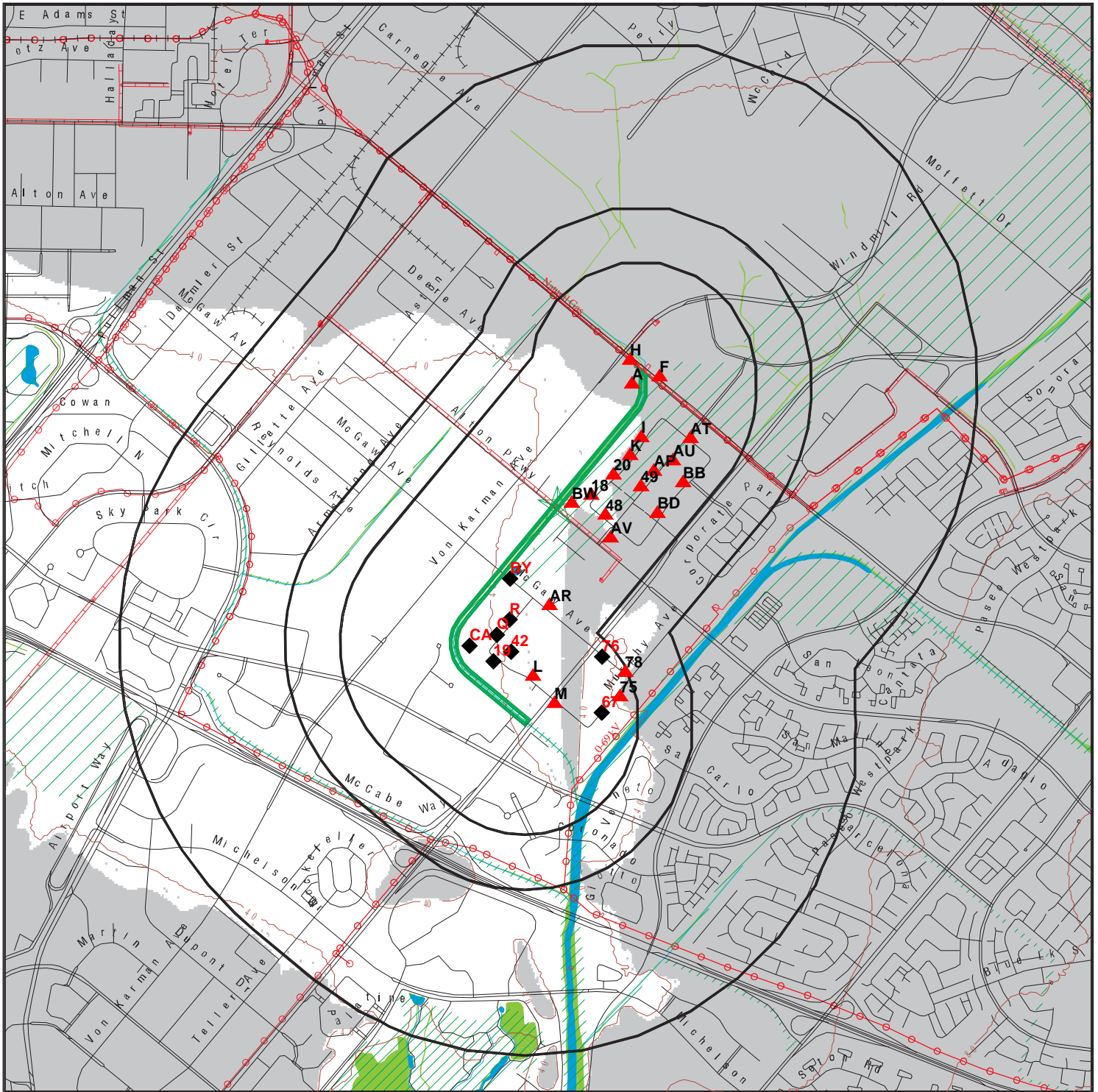

















This report includes Interactive Map Layers to display and/or hide map information. The legend includes only those icons for the default map view.

SITE NAME: Barranca Channel
 ADDRESS: Barranca Channel
 Irvine CA 92606
 LAT/LONG: 33.691986 / 117.836695

CLIENT: Citadel EHS
 CONTACT: Kyle Johnston
 INQUIRY #: 7582918.5S
 DATE: February 29, 2024 7:07 pm

SECONDARY MAP - 7582918.5S



-  Target Property
-  Sites at elevations higher than or equal to the target property
-  Sites at elevations lower than the target property
-  Manufactured Gas Plants
-  National Priority List Sites
-  Dept. Defense Sites
-  Indian Reservations BIA
-  Power transmission lines
-  Pipelines
-  Special Flood Hazard Area (1%)
-  0.2% Annual Chance Flood Hazard
-  National Wetland Inventory
-  State Wetlands
-  Upgradient Area
-  Areas of Concern



This report includes Interactive Map Layers to display and/or hide map information. The legend includes only those icons for the default map view.

<p>SITE NAME: Barranca Channel ADDRESS: Barranca Channel Irvine CA 92606 LAT/LONG: 33.691986 / 117.836695</p>	<p>CLIENT: Citadel EHS CONTACT: Kyle Johnston INQUIRY #: 7582918.5s DATE: February 29, 2024 7:06 pm</p>
---	--

MAP FINDINGS

LEGEND

FACILITY NAME FACILITY ADDRESS, CITY, ST, ZIP		EDR SITE ID NUMBER
◆ MAP ID#	Direction Distance Range (Distance feet / miles)	ASTM 2600 Record Sources found in this report. Each database searched has been assigned to one or more categories. For detailed information about categorization, see the section of the report Records Searched and Currency.
	Relative Elevation Feet Above Sea Level	
Worksheet:		
Comments: Comments may be added on the online Vapor Encroachment Worksheet.		

DATABASE ACRONYM: Applicable categories (A hoverbox with database description).

BARRANCA CHANNEL REPAIR AND RESTORATION PROJECT Not Reported, IRVINE, CA, 92606		S123518917
▲ A1	NE <1/10 (0 ft. / 0 mi.)	Other Ascertainable Records
	1 ft. Higher Elevation 42 ft. Above Sea Level	

Worksheet:

CERS: Other Ascertainable Records

Name: BARRANCA CHANNEL REPAIR AND RESTORATION PROJECT
 Address: Not Reported
 City,State,Zip: IRVINE, CA 92606
 Site ID: 421506
 CERS ID: 827022
 CERS Description: Wetlands - Fill and Dredge Material

S & M MOVING 2481 ALTON, IRVINE, CA, 92714		S101619833
▲ BW2	E <1/10 (128 ft. / 0.024 mi.)	Lists of state and tribal leaking storage tanks Local Lists of Registered Storage Tanks Other Ascertainable Records
	Equal Elevation 41 ft. Above Sea Level	

Worksheet:

LUST: Lists of state and tribal leaking storage tanks

Name: S & M MOVING
 Address: 2481 ALTON
 City,State,Zip: IRVINE, CA 92714
 Lead Agency: ORANGE COUNTY LOP
 Case Type: LUST Cleanup Site
 Geo Track: http://geotracker.waterboards.ca.gov/profile_report.asp?global_id=T0605901589
 Global Id: T0605901589

MAP FINDINGS

S & M MOVING, 2481 ALTON, IRVINE, CA 92714 (Continued)

Latitude: 33.691963
 Longitude: -117.835946
 Status: Completed - Case Closed
 Status Date: 08/18/1997
 Case Worker: Not Reported
 RB Case Number: 083002150T
 Local Agency: Not Reported
 File Location: Local Agency
 Local Case Number: 92UT098
 Potential Media Affect: Other Groundwater (uses other than drinking water)
 Potential Contaminants of Concern: Diesel, Gasoline
 EPA Region: 9
 Coordinate Source: Google Geocode
 Cuf Case: YES
 Quantity Released Gallons: 0
 Begin Date: 08/04/1992
 Leak Reported Date: 08/04/1992
 How Discovered: Tank Closure
 How Discovered Description: Not Reported
 Discharge Source: Not Reported
 Discharge Cause: Not Reported
 Stop Method: Close and Remove Tank
 Stop Description: Not Reported
 No Further Action Date: 08/18/1997
 CA Water Watershed Name: Santa Ana River - Lower Santa Ana River - East Coastal Plain (801.11)
 Dwr Groundwater Subbasin Name: Coastal Plain Of Orange County (8-001)
 Disadvantaged Community: Not Reported
 CA EnviroScreen 3 Score: 76-80%
 CA EnviroScreen 4 Score: 60-65%
 Military DOD Site: No
 Facility Project Subtype: Not Reported
 RWQCB Region: SANTA ANA RWQCB (REGION 8)
 Site History: Not Reported

LUST:

Global Id: T0605901589
 Action Type: Other
 Date: 08/04/1992
 Action: Leak Discovery
 Global Id: T0605901589
 Action Type: Other
 Date: 08/04/1992
 Action: Leak Reported

LUST:

Global Id: T0605901589
 Status: Open - Case Begin Date
 Status Date: 08/04/1992

MAP FINDINGS

S & M MOVING, 2481 ALTON, IRVINE, CA 92714 (Continued)

Global Id: T0605901589
 Status: Completed - Case Closed
 Status Date: 08/18/1997

LUST REG 8:

Name: S & M MOVING
 Address: 2481 ALTON
 City: IRVINE
 Region: 8
 County: Orange
 Regional Board: Santa Ana Region
 Facility Status: Case Closed
 Case Number: 083002150T
 Local Case Num: 92UT098
 Case Type: Other ground water affected
 Substance: 12034,800661
 Qty Leaked: 0
 Abate Method: Not Reported
 Cross Street: Not Reported
 Enf Type: Not Reported
 Funding: Not Reported
 How Discovered: Tank Closure
 How Stopped: Close Tank
 Leak Cause: Unknown
 Leak Source: Unknown
 Global ID: T0605901589
 How Stopped Date: 9/9/9999
 Enter Date: Not Reported
 Date Confirmation of Leak Began: Not Reported
 Date Preliminary Assessment Began: Not Reported
 Discover Date: 8/4/1992
 Enforcement Date: Not Reported
 Close Date: 8/18/1997
 Date Prelim Assessment Workplan Submitted: Not Reported
 Date Pollution Characterization Began: Not Reported
 Date Remediation Plan Submitted: Not Reported
 Date Remedial Action Underway: Not Reported
 Date Post Remedial Action Monitoring: Not Reported
 Enter Date: Not Reported
 GW Qualifies: Not Reported
 Soil Qualifies: Not Reported
 Operator: Not Reported
 Facility Contact: Not Reported
 Interim: Not Reported
 Oversight Program: LUST
 Latitude: 33.6903756
 Longitude: -117.8345977

MAP FINDINGS

S & M MOVING, 2481 ALTON, IRVINE, CA 92714 (Continued)

MTBE Date: Not Reported
Max MTBE GW: Not Reported
MTBE Concentration: 0
Max MTBE Soil: Not Reported
MTBE Fuel: 0
MTBE Tested: Not Required to be Tested.
MTBE Class: *
Staff: NOM
Staff Initials: KC
Lead Agency: Local Agency
Local Agency: 30000L
Hydr Basin #: Not Reported
Beneficial: MUN
Priority: Not Reported
Cleanup Fund Id: Not Reported
Work Suspended: Not Reported
Summary: Not Reported

ORANGE CO. LUST:

Name: S & M MOVING
Address: 2481 ALTON PKWY
City,State,Zip: IRVINE, CA 92714
Region: ORANGE
Facility Id: 92UT098
Current Status: CLOSED
Type of Closure: Closure certification issued
Released Substance: Not Reported
Date Closed: 08/18/1997
File Location: Local Agency

SWEEPS UST: Local Lists of Registered Storage Tanks

Name: BEVERLY HILLS TRANSFER
Address: 2481 ALTON AVE
City: IRVINE
Status: Active
Comp Number: 1626
Number: 9
Board Of Equalization: 44-015794
Referral Date: 09-30-92
Action Date: 06-18-92
Created Date: 02-29-88
Owner Tank Id: Not Reported
SWRCB Tank Id: 30-000-001626-000004
Tank Status: A
Capacity: 12000
Active Date: Not Reported
Tank Use: M.V. FUEL
STG: P
Content: DIESEL

MAP FINDINGS

S & M MOVING, 2481 ALTON, IRVINE, CA 92714 (Continued)

Number Of Tanks: 2
Name: BEVERLY HILLS TRANSFER
Address: 2481 ALTON AVE
City: IRVINE
Status: Active
Comp Number: 1626
Number: 9
Board Of Equalization: 44-015794
Referral Date: 09-30-92
Action Date: 06-18-92
Created Date: 02-29-88
Owner Tank Id: Not Reported
SWRCB Tank Id: 30-000-001626-000005
Tank Status: A
Capacity: 12000
Active Date: Not Reported
Tank Use: M.V. FUEL
STG: P
Content: REG UNLEADED
Number Of Tanks: Not Reported

HIST UST: Local Lists of Registered Storage Tanks

Name: BEVERLY HILLS TRANSFER AND STORA
Address: 2481 ALTON AVE
City,State,Zip: IRVINE, CA 92714
File Number: 0002e628
URL: <https://documents.geotracker.waterboards.ca.gov/ustpdfs/pdf/0002e628.pdf>
Region: Not Reported
Facility ID: Not Reported
Facility Type: Not Reported
Other Type: Not Reported
Contact Name: Not Reported
Telephone: Not Reported
Owner Name: Not Reported
Owner Address: Not Reported
Owner City,St,Zip: Not Reported
Total Tanks: Not Reported
Tank Num: Not Reported
Container Num: Not Reported
Year Installed: Not Reported
Tank Capacity: Not Reported
Tank Used for: Not Reported
Type of Fuel: Not Reported
Container Construction Thickness: Not Reported
Leak Detection: Not Reported

Click here for Geo Tracker PDF: http://www.web.edrnet.com/ordering/switchboard/redirect.aspx?s=GRR_CA_HISTUST_PDF&img_id=0002e628

CA FID UST: Local Lists of Registered Storage Tanks

MAP FINDINGS

S & M MOVING, 2481 ALTON, IRVINE, CA 92714 (Continued)

Facility ID: 30001331
Regulated By: UTNKA
Regulated ID: Not Reported
Cortese Code: Not Reported
SIC Code: Not Reported
Facility Phone: 7146601560
Mail To: Not Reported
Mailing Address: 221 S BEVERLY DR
Mailing Address 2: Not Reported
Mailing City,St,Zip: IRVINE 92714
Contact: Not Reported
Contact Phone: Not Reported
DUNs Number: Not Reported
NPDES Number: Not Reported
EPA ID: Not Reported
Comments: Not Reported
Status: Active

CORTESE: Other Ascertainable Records

Name: S & M MOVING
Address: 2481 ALTON
City,State,Zip: IRVINE, CA 92714
Region: CORTESE
Envirostor Id: Not Reported
Global ID: T0605901589
Site/Facility Type: LUST CLEANUP SITE
Cleanup Status: COMPLETED - CASE CLOSED
Status Date: Not Reported
Site Code: Not Reported
Latitude: Not Reported
Longitude: Not Reported
Owner: Not Reported
Enf Type: Not Reported
Swat R: Not Reported
Flag: active
Order No: Not Reported
Waste Discharge System No: Not Reported
Effective Date: Not Reported
Region 2: Not Reported
WID Id: Not Reported
Solid Waste Id No: Not Reported
Waste Management Uit Name: Not Reported
File Name: Active Open

HIST CORTESE: Other Ascertainable Records

edr_fname: S AND M MOVING
edr_fadd1: 2481
City,State,Zip: IRVINE, CA 92714

MAP FINDINGS

S & M MOVING, 2481 ALTON, IRVINE, CA 92714 (Continued)

Region: CORTESE
 Facility County Code: 30
 Reg By: LTNKA
 Reg Id: 083002150T

CERS: Other Ascertainable Records

Name: S & M MOVING
 Address: 2481 ALTON
 City,State,Zip: IRVINE, CA 92714
 Site ID: 681411
 CERS ID: T0605901589
 CERS Description: Leaking Underground Storage Tank Cleanup Site

S & M MOVING 2481 ALTON, IRVINE, CA, 92714		1029100795
▲ BW3	E <1/10 (128 ft. / 0.024 mi.)	Other Ascertainable Records
	Equal Elevation 41 ft. Above Sea Level	

Worksheet:

UST FINDER RELEASE: Other Ascertainable Records

Object ID: 68456
 Facility ID: Not Reported
 Lust ID: CAT0605901589
 Name: S & M MOVING
 Address: 2481 ALTON
 City,State,Zip: IRVINE, CA 92714
 Address Match Type: PointAddress
 Reported Date: Not Reported
 Status: No Further Action
 Substance: Not Reported
 Population within 1500ft: 139
 Domestic Wells within 1500ft: 0
 Land Use: Developed, Medium Intensity
 Within SPA: No
 SPA PWS Facility ID: Not Reported
 SPA Water Type: Not Reported
 SPA Facility Type: Not Reported
 SPA HUC12: Not Reported
 Within WHPA: No
 WHPA PWS Facility ID: Not Reported
 WHPA Water Type: Not Reported
 WHPA Facility Type: Not Reported
 WHPA HUC12: Not Reported
 Within 100yr Floodplain: Yes
 Tribe: Not Reported
 EPA Region: 9

MAP FINDINGS

S & M MOVING, 2481 ALTON, IRVINE, CA 92714 (Continued)

NFA Letter 1: Not Reported
 NFA Letter 2: Not Reported
 NFA Letter 3: Not Reported
 NFA Letter 4: Not Reported
 Closed With Residual Contaminate: Not Reported
 Coordinate Source: Geocode
 X Coord: -117.83652
 Y Coord: 33.6916200000001
 Latitude: 33.69162
 Longitude: -117.836519999999

STOCKLAND CO THE 2332 BARRANCA PKWY, IRVINE, CA, 92614		1000173315
▲ A4	NNE <1/10 (133 ft. / 0.025 mi.)	Lists of Federal RCRA generators Lists of state and tribal leaking storage tanks Other Ascertainable Records
	1 ft. Higher Elevation 42 ft. Above Sea Level	

Worksheet:

RCRA Listings: Lists of Federal RCRA generators

Date Form Received by Agency: 19960901
 Handler Name: Stockland Co The
 Handler Address: 2332 BARRANCA PKWY
 Handler City,State,Zip: IRVINE, CA 92614
 EPA ID: CAD981368699
 Contact Name: Not Reported
 Contact Address: Not Reported
 Contact City,State,Zip: Not Reported
 Contact Telephone: Not Reported
 Contact Fax: Not Reported
 Contact Email: Not Reported
 Contact Title: Not Reported
 EPA Region: 09
 Land Type: Not Reported
 Federal Waste Generator Description: Small Quantity Generator
 Non-Notifier: Not Reported
 Biennial Report Cycle: Not Reported
 Accessibility: Not Reported
 Active Site Indicator: Handler Activities
 State District Owner: Ca
 State District: 4
 Mailing Address: 2332 BSRRANCA RD
 Mailing City,State,Zip: IRVINE, CA 92714
 Owner Name: Not Reported
 Owner Type: Not Reported
 Operator Name: Not Required
 Operator Type: Private
 Short-Term Generator Activity: No
 Importer Activity: No

MAP FINDINGS

STOCKLAND CO THE, 2332 BARRANCA PKWY, IRVINE, CA 92614 (Continued)

Mixed Waste Generator:	No
Transporter Activity:	No
Transfer Facility Activity:	No
Recycler Activity with Storage:	No
Small Quantity On-Site Burner Exemption:	No
Smelting Melting and Refining Furnace Exemption:	No
Underground Injection Control:	No
Off-Site Waste Receipt:	No
Universal Waste Indicator:	No
Universal Waste Destination Facility:	No
Federal Universal Waste:	No
Active Site State-Reg Handler:	---
Federal Facility Indicator:	Not Reported
Hazardous Secondary Material Indicator:	NN
Sub-Part K Indicator:	Not Reported
2018 GPRA Permit Baseline:	Not on the Baseline
2018 GPRA Renewals Baseline:	Not on the Baseline
202 GPRA Corrective Action Baseline:	No
Subject to Corrective Action Universe:	No
Non-TSDFs Where RCRA CA has Been Imposed Universe:	No
Corrective Action Priority Ranking:	No NCAPS ranking
Environmental Control Indicator:	No
Institutional Control Indicator:	No
Human Exposure Controls Indicator:	N/A
Groundwater Controls Indicator:	N/A
Significant Non-Complier Universe:	No
Unaddressed Significant Non-Complier Universe:	No
Addressed Significant Non-Complier Universe:	No
Significant Non-Complier With a Compliance Schedule Universe:	No
Financial Assurance Required:	Not Reported
Handler Date of Last Change:	20020627
Recognized Trader-Importer:	No
Recognized Trader-Exporter:	No
Importer of Spent Lead Acid Batteries:	No
Exporter of Spent Lead Acid Batteries:	No
Recycler Activity Without Storage:	Not Reported
Manifest Broker:	Not Reported
Sub-Part P Indicator:	No

Handler - Owner Operator:

Owner/Operator Indicator:	Operator
Owner/Operator Name:	NOT REQUIRED
Legal Status:	Private

MAP FINDINGS

STOCKLAND CO THE, 2332 BARRANCA PKWY, IRVINE, CA 92614 (Continued)

Date Became Current:	Not Reported
Date Ended Current:	Not Reported
Owner/Operator Address:	NOT REQUIRED
Owner/Operator City,State,Zip:	NOT REQUIRED, ME 99999
Owner/Operator Telephone:	415-555-1212
Owner/Operator Telephone Ext:	Not Reported
Owner/Operator Fax:	Not Reported
Owner/Operator Email:	Not Reported
Owner/Operator Indicator:	Owner
Owner/Operator Name:	LEE C STOCKLAND
Legal Status:	Private
Date Became Current:	Not Reported
Date Ended Current:	Not Reported
Owner/Operator Address:	NOT REQUIRED
Owner/Operator City,State,Zip:	NOT REQUIRED, ME 99999
Owner/Operator Telephone:	415-555-1212
Owner/Operator Telephone Ext:	Not Reported
Owner/Operator Fax:	Not Reported
Owner/Operator Email:	Not Reported

Historic Generators:

Receive Date:	19960901
Handler Name:	STOCKLAND CO THE
Federal Waste Generator Description:	Small Quantity Generator
State District Owner:	Ca
Large Quantity Handler of Universal Waste:	No
Recognized Trader Importer:	No
Recognized Trader Exporter:	No
Spent Lead Acid Battery Importer:	No
Spent Lead Acid Battery Exporter:	No
Current Record:	Yes
Non Storage Recycler Activity:	Not Reported
Electronic Manifest Broker:	Not Reported
Receive Date:	19860122
Handler Name:	STOCKLAND CO THE
Federal Waste Generator Description:	Large Quantity Generator
State District Owner:	Ca
Large Quantity Handler of Universal Waste:	No
Recognized Trader Importer:	No
Recognized Trader Exporter:	No
Spent Lead Acid Battery Importer:	No
Spent Lead Acid Battery Exporter:	No
Current Record:	No
Non Storage Recycler Activity:	Not Reported
Electronic Manifest Broker:	Not Reported

List of NAICS Codes and Descriptions:

MAP FINDINGS

STOCKLAND CO THE, 2332 BARRANCA PKWY, IRVINE, CA 92614 (Continued)

NAICS Code: 336214
NAICS Description: TRAVEL TRAILER AND CAMPER MANUFACTURING

Facility Has Received Notices of Violations:

Violations: No Violations Found

Evaluation Action Summary:

Evaluations: No Evaluations Found

LUST: Lists of state and tribal leaking storage tanks

Name: STOCKLAND COMPANY
Address: 2332 BARRANCA
City,State,Zip: IRVINE, CA 92714
Lead Agency: ORANGE COUNTY LOP
Case Type: LUST Cleanup Site
Geo Track: http://geotracker.waterboards.ca.gov/profile_report.asp?global_id=T0605900735
Global Id: T0605900735
Latitude: 33.697248
Longitude: -117.832946
Status: Completed - Case Closed
Status Date: 01/28/1986
Case Worker: Not Reported
RB Case Number: 083000922T
Local Agency: Not Reported
File Location: Local Agency
Local Case Number: 85UT111
Potential Media Affect: Soil
Potential Contaminants of Concern: Other Solvent or Non-Petroleum Hydrocarbon
EPA Region: 9
Coordinate Source: Google Geocode
Cuf Case: NO
Quantity Released Gallons: 0
Begin Date: 01/28/1986
Leak Reported Date: 01/01/1965
How Discovered: Tank Closure
How Discovered Description: Not Reported
Discharge Source: Not Reported
Discharge Cause: Not Reported
Stop Method: Close and Remove Tank
Stop Description: Not Reported
No Further Action Date: 01/28/1986
CA Water Watershed Name: Santa Ana River - Lower Santa Ana River - East Coastal Plain (801.11)
Dwr Groundwater Subbasin Name: Coastal Plain Of Orange County (8-001)
Disadvantaged Community: Not Reported
CA Enviroscreen 3 Score: 76-80%
CA Enviroscreen 4 Score: 60-65%
Military DOD Site: No
Facility Project Subtype: Not Reported

MAP FINDINGS

STOCKLAND CO THE, 2332 BARRANCA PKWY, IRVINE, CA 92614 (Continued)

RWQCB Region: SANTA ANA RWQCB (REGION 8)
 Site History: Not Reported

LUST:

Global Id: T0605900735
 Status: Completed - Case Closed
 Status Date: 01/28/1986

Global Id: T0605900735
 Status: Open - Case Begin Date
 Status Date: 01/28/1986

LUST REG 8:

Name: STOCKLAND COMPANY
 Address: 2332 BARRANCA
 City: IRVINE
 Region: 8
 County: Orange
 Regional Board: Santa Ana Region
 Facility Status: Case Closed
 Case Number: 083000922T
 Local Case Num: 85UT111
 Case Type: Soil only
 Substance: Polyester Resin
 Qty Leaked: 0
 Abate Method: Not Reported
 Cross Street: Not Reported
 Enf Type: Not Reported
 Funding: Not Reported
 How Discovered: Tank Closure
 How Stopped: Close Tank
 Leak Cause: Unknown
 Leak Source: Unknown
 Global ID: T0605900735
 How Stopped Date: 9/9/9999
 Enter Date: Not Reported
 Date Confirmation of Leak Began: Not Reported
 Date Preliminary Assessment Began: Not Reported
 Discover Date: 1/1/1965
 Enforcement Date: Not Reported
 Close Date: 1/28/1986
 Date Prelim Assessment Workplan Submitted: Not Reported
 Date Pollution Characterization Began: Not Reported
 Date Remediation Plan Submitted: Not Reported
 Date Remedial Action Underway: Not Reported
 Date Post Remedial Action Monitoring: Not Reported
 Enter Date: Not Reported

MAP FINDINGS

STOCKLAND CO THE, 2332 BARRANCA PKWY, IRVINE, CA 92614 (Continued)

GW Qualifies:	Not Reported
Soil Qualifies:	Not Reported
Operator:	Not Reported
Facility Contact:	Not Reported
Interim:	Not Reported
Oversite Program:	LUST
Latitude:	33.6980594
Longitude:	-117.8326406
MTBE Date:	Not Reported
Max MTBE GW:	Not Reported
MTBE Concentration:	0
Max MTBE Soil:	Not Reported
MTBE Fuel:	0
MTBE Tested:	Not Required to be Tested.
MTBE Class:	*
Staff:	RS
Staff Initials:	KC
Lead Agency:	Local Agency
Local Agency:	30000L
Hydr Basin #:	Not Reported
Beneficial:	MUN
Priority:	Not Reported
Cleanup Fund Id:	Not Reported
Work Suspended:	Not Reported
Summary:	Not Reported

ORANGE CO. LUST:

Name:	STOCKLAND COMPANY
Address:	2332 BARRANCA PKWY
City,State,Zip:	IRVINE, CA 92714
Region:	ORANGE
Facility Id:	85UT111
Current Status:	CLOSED
Type of Closure:	Closure certification issued
Released Substance:	Not Reported
Date Closed:	01/28/1986
File Location:	Local Agency

CORTESE: Other Ascertainable Records

Name:	STOCKLAND COMPANY
Address:	2332 BARRANCA
City,State,Zip:	IRVINE, CA 92714
Region:	CORTESE
Envirostor Id:	Not Reported
Global ID:	T0605900735
Site/Facility Type:	LUST CLEANUP SITE
Cleanup Status:	COMPLETED - CASE CLOSED
Status Date:	Not Reported
Site Code:	Not Reported

MAP FINDINGS

STOCKLAND CO THE, 2332 BARRANCA PKWY, IRVINE, CA 92614 (Continued)

Latitude: Not Reported
 Longitude: Not Reported
 Owner: Not Reported
 Enf Type: Not Reported
 Swat R: Not Reported
 Flag: active
 Order No: Not Reported
 Waste Discharge System No: Not Reported
 Effective Date: Not Reported
 Region 2: Not Reported
 WID Id: Not Reported
 Solid Waste Id No: Not Reported
 Waste Management Uit Name: Not Reported
 File Name: Active Open

HIST CORTESE: Other Ascertainable Records

edr_fname: STOCKLAND COMPANY
 edr_fadd1: 2332 BARRANCA
 City,State,Zip: IRVINE, CA 92714
 Region: CORTESE
 Facility County Code: 30
 Reg By: LTNKA
 Reg Id: 083000922T

CERS: Other Ascertainable Records

Name: STOCKLAND COMPANY
 Address: 2332 BARRANCA
 City,State,Zip: IRVINE, CA 92714
 Site ID: 688022
 CERS ID: T0605900735
 CERS Description: Leaking Underground Storage Tank Cleanup Site

THE STOCKLAND CO 2332 BARRANCA PARKWAY, IRVINE, CA, 92714		U001578490
▲ A5	NNE <1/10 (133 ft. / 0.025 mi.)	Local Lists of Registered Storage Tanks Other Ascertainable Records
	1 ft. Higher Elevation 42 ft. Above Sea Level	

Worksheet:

HIST UST: Local Lists of Registered Storage Tanks

Name: THE STOCKLAND CO
 Address: 2332 BARRANCA
 City,State,Zip: IRVINE, CA 92714
 File Number: 0002ef17
 URL: <https://documents.geotracker.waterboards.ca.gov/ustpdfs/pdf/0002ef17.pdf>
 Region: STATE
 Facility ID: 00000002911

MAP FINDINGS

THE STOCKLAND CO, 2332 BARRANCA PARKWAY, IRVINE, CA 92714 (Continued)

Facility Type:	Not Reported
Other Type:	FIBERGLAS-LAMINATION
Contact Name:	Not Reported
Telephone:	7146600590
Owner Name:	THE STOCKLAND CO.
Owner Address:	2332 BARRANCA
Owner City,St,Zip:	IRVINE, CA 92714
Total Tanks:	0005
Tank Num:	001
Container Num:	1
Year Installed:	1973
Tank Capacity:	00001000
Tank Used for:	PRODUCT
Type of Fuel:	Not Reported
Container Construction Thickness:	Not Reported
Leak Detection:	Visual, Stock Inventor, Groundwater Monitoring Well
Tank Num:	002
Container Num:	2
Year Installed:	1973
Tank Capacity:	00001000
Tank Used for:	PRODUCT
Type of Fuel:	Not Reported
Container Construction Thickness:	Not Reported
Leak Detection:	None
Tank Num:	003
Container Num:	3
Year Installed:	1978
Tank Capacity:	00003000
Tank Used for:	PRODUCT
Type of Fuel:	Not Reported
Container Construction Thickness:	Not Reported
Leak Detection:	None
Tank Num:	004
Container Num:	4
Year Installed:	Not Reported
Tank Capacity:	00003000
Tank Used for:	PRODUCT
Type of Fuel:	Not Reported
Container Construction Thickness:	Not Reported
Leak Detection:	None
Tank Num:	005
Container Num:	5
Year Installed:	1978
Tank Capacity:	00000100
Tank Used for:	PRODUCT
Type of Fuel:	Not Reported
Container Construction Thickness:	6" CONC

MAP FINDINGS

THE STOCKLAND CO, 2332 BARRANCA PARKWAY, IRVINE, CA 92714 (Continued)

Leak Detection: None

Click here for Geo Tracker PDF: http://www.web.edrnet.com/ordering/switchboard/redirect.aspx?s=GRR_CA_HISTUST_PDF&img_id=0002ef17

EMI: Other Ascertainable Records

Name: THE STOCKLAND CO
 Address: 2332 BARRANCA PARKWAY
 City,State,Zip: IRVINE, CA 92714
 Year: 1987
 County Code: 30
 Air Basin: SC
 Facility ID: 19953
 Air District Name: SC
 SIC Code: 3799
 Air District Name: SOUTH COAST AQMD
 Community Health Air Pollution Info System: Not Reported
 Consolidated Emission Reporting Rule: Not Reported
 Total Organic Hydrocarbon Gases Tons/Yr: 110
 Reactive Organic Gases Tons/Yr: 98
 Carbon Monoxide Emissions Tons/Yr: 0
 NOX - Oxides of Nitrogen Tons/Yr: 0
 SOX - Oxides of Sulphur Tons/Yr: 0
 Particulate Matter Tons/Yr: 0
 Part. Matter 10 Micrometers and Smllr 0 Tons/Yr:

Name: THE STOCKLAND CO
 Address: 2332 BARRANCA PARKWAY
 City,State,Zip: IRVINE, CA 92714
 Year: 1990
 County Code: 30
 Air Basin: SC
 Facility ID: 19953
 Air District Name: SC
 SIC Code: 3799
 Air District Name: SOUTH COAST AQMD
 Community Health Air Pollution Info System: Not Reported
 Consolidated Emission Reporting Rule: Not Reported
 Total Organic Hydrocarbon Gases Tons/Yr: 48
 Reactive Organic Gases Tons/Yr: 40
 Carbon Monoxide Emissions Tons/Yr: 0
 NOX - Oxides of Nitrogen Tons/Yr: 0
 SOX - Oxides of Sulphur Tons/Yr: 0
 Particulate Matter Tons/Yr: 0
 Part. Matter 10 Micrometers and Smllr 0 Tons/Yr:

MAP FINDINGS

THE STOCKLAND CO, 2332 BARRANCA PARKWAY, IRVINE, CA 92714 (Continued)

Name: RISTON KELLER INC
 Address: 2332 BARRANCA PKWY
 City,State,Zip: IRVINE, CA 92714
 Year: 1995
 County Code: 30
 Air Basin: SC
 Facility ID: 19953
 Air District Name: SC
 SIC Code: 3799
 Air District Name: SOUTH COAST AQMD
 Community Health Air Pollution Info System: Not Reported
 Consolidated Emission Reporting Rule: Not Reported
 Total Organic Hydrocarbon Gases Tons/Yr: 38
 Reactive Organic Gases Tons/Yr: 29
 Carbon Monoxide Emissions Tons/Yr: 0
 NOX - Oxides of Nitrogen Tons/Yr: 0
 SOX - Oxides of Sulphur Tons/Yr: 0
 Particulate Matter Tons/Yr: 0
 Part. Matter 10 Micrometers and Smllr 0 Tons/Yr:

Name: RISTON KELLER INC,THE STOCKLAN
 Address: 2332 BARRANCA PKY
 City,State,Zip: IRVINE, CA 92714
 Year: 1996
 County Code: 30
 Air Basin: SC
 Facility ID: 99220
 Air District Name: SC
 SIC Code: 3799
 Air District Name: SOUTH COAST AQMD
 Community Health Air Pollution Info System: Not Reported
 Consolidated Emission Reporting Rule: Not Reported
 Total Organic Hydrocarbon Gases Tons/Yr: 24
 Reactive Organic Gases Tons/Yr: 18
 Carbon Monoxide Emissions Tons/Yr: 0
 NOX - Oxides of Nitrogen Tons/Yr: 0
 SOX - Oxides of Sulphur Tons/Yr: 0
 Particulate Matter Tons/Yr: 0
 Part. Matter 10 Micrometers and Smllr 0 Tons/Yr:

Name: RISTON KELLER INC
 Address: 2332 BARRANCA PKWY
 City,State,Zip: IRVINE, CA 92714
 Year: 1997
 County Code: 30
 Air Basin: SC

MAP FINDINGS

THE STOCKLAND CO, 2332 BARRANCA PARKWAY, IRVINE, CA 92714 (Continued)

Facility ID: 19953
 Air District Name: SC
 SIC Code: 3799
 Air District Name: SOUTH COAST AQMD
 Community Health Air Pollution Info System: Not Reported
 Consolidated Emission Reporting Rule: Not Reported
 Total Organic Hydrocarbon Gases Tons/Yr: 51
 Reactive Organic Gases Tons/Yr: 40
 Carbon Monoxide Emissions Tons/Yr: 0
 NOX - Oxides of Nitrogen Tons/Yr: 0
 SOX - Oxides of Sulphur Tons/Yr: 0
 Particulate Matter Tons/Yr: 0
 Part. Matter 10 Micrometers and Smllr 0 Tons/Yr:

Name: RISTON KELLER INC
 Address: 2332 BARRANCA PKWY
 City,State,Zip: IRVINE, CA 92714
 Year: 1998
 County Code: 30
 Air Basin: SC
 Facility ID: 19953
 Air District Name: SC
 SIC Code: 3799
 Air District Name: SOUTH COAST AQMD
 Community Health Air Pollution Info System: Not Reported
 Consolidated Emission Reporting Rule: Not Reported
 Total Organic Hydrocarbon Gases Tons/Yr: 38
 Reactive Organic Gases Tons/Yr: 30
 Carbon Monoxide Emissions Tons/Yr: 0
 NOX - Oxides of Nitrogen Tons/Yr: 0
 SOX - Oxides of Sulphur Tons/Yr: 0
 Particulate Matter Tons/Yr: 0
 Part. Matter 10 Micrometers and Smllr 0 Tons/Yr:

Name: RISTON KELLER INC
 Address: 2332 BARRANCA PKWY
 City,State,Zip: IRVINE, CA 92714
 Year: 1999
 County Code: 30
 Air Basin: SC
 Facility ID: 19953
 Air District Name: SC
 SIC Code: 3799
 Air District Name: SOUTH COAST AQMD
 Community Health Air Pollution Info System: Not Reported

MAP FINDINGS

THE STOCKLAND CO, 2332 BARRANCA PARKWAY, IRVINE, CA 92714 (Continued)

Consolidated Emission Reporting Rule: Not Reported
 Total Organic Hydrocarbon Gases Tons/Yr: 51
 Reactive Organic Gases Tons/Yr: 40
 Carbon Monoxide Emissions Tons/Yr: 0
 NOX - Oxides of Nitrogen Tons/Yr: 0
 SOX - Oxides of Sulphur Tons/Yr: 0
 Particulate Matter Tons/Yr: 0
 Part. Matter 10 Micrometers and Smllr Tons/Yr: 0

Name: RISTON KELLER INC
 Address: 2332 BARRANCA PKWY
 City,State,Zip: IRVINE, CA 92714
 Year: 2000
 County Code: 30
 Air Basin: SC
 Facility ID: 19953
 Air District Name: SC
 SIC Code: 3799
 Air District Name: SOUTH COAST AQMD

Community Health Air Pollution Info System: Not Reported
 Consolidated Emission Reporting Rule: Not Reported
 Total Organic Hydrocarbon Gases Tons/Yr: 51
 Reactive Organic Gases Tons/Yr: 40
 Carbon Monoxide Emissions Tons/Yr: 0
 NOX - Oxides of Nitrogen Tons/Yr: 0
 SOX - Oxides of Sulphur Tons/Yr: 0
 Particulate Matter Tons/Yr: 0
 Part. Matter 10 Micrometers and Smllr Tons/Yr: 0

Name: RISTON KELLER INC
 Address: 2332 BARRANCA PKY
 City,State,Zip: IRVINE, CA 92714
 Year: 2001
 County Code: 30
 Air Basin: SC
 Facility ID: 19953
 Air District Name: SC
 SIC Code: 3799
 Air District Name: SOUTH COAST AQMD

Community Health Air Pollution Info System: Y
 Consolidated Emission Reporting Rule: B
 Total Organic Hydrocarbon Gases Tons/Yr: 26
 Reactive Organic Gases Tons/Yr: 20
 Carbon Monoxide Emissions Tons/Yr: 0

MAP FINDINGS

THE STOCKLAND CO, 2332 BARRANCA PARKWAY, IRVINE, CA 92714 (Continued)

NOX - Oxides of Nitrogen Tons/Yr: 0
 SOX - Oxides of Sulphur Tons/Yr: 0
 Particulate Matter Tons/Yr: 0
 Part. Matter 10 Micrometers and Smllr 0
 Tons/Yr:

CIWQS: Other Ascertainable Records

Name: RISTON KELLER INC
 Address: 2332 BARRANCA PKWY
 City,State,Zip: IRVINE, CA 92606
 Agency: Riston Keller Inc
 Agency Address: 2332 Barranca Pkwy, Irvine, CA 92606
 Place/Project Type: Industrial - Travel Trailers and Campers
 SIC/NAICS: 3792
 Region: 8
 Program: INDSTW
 Regulatory Measure Status: Terminated
 Regulatory Measure Type: Storm water industrial
 Order Number: 2014-0057-DWQ
 WDID: 8 30I010831
 NPDES Number: CAS000001
 Adoption Date: Not Reported
 Effective Date: 01/03/1994
 Termination Date: 07/17/2002
 Expiration/Review Date: Not Reported
 Design Flow: Not Reported
 Major/Minor: Not Reported
 Complexity: Not Reported
 TTWQ: Not Reported
 Enforcement Actions within 5 years: 0
 Violations within 5 years: 0
 Latitude: 33.69802
 Longitude: -117.83252

CERS: Other Ascertainable Records

Name: RISTON KELLER INC THE STOCKLAN
 Address: 2332 BARRANCA PKY
 City,State,Zip: IRVINE, CA 92714
 Site ID: 490330
 CERS ID: 110040845217
 CERS Description: US EPA Air Emission Inventory System (EIS)

STOCKLAND COMPANY 2332 BARRANCA, IRVINE, CA, 92714		1029111921
▲ A6	NNE <1/10 (133 ft. / 0.025 mi.)	Other Ascertainable Records
	1 ft. Higher Elevation 42 ft. Above Sea Level	

MAP FINDINGS

Worksheet:

UST FINDER RELEASE: Other Ascertainable Records

Object ID: 68532
 Facility ID: Not Reported
 Lust ID: CAT0605900735
 Name: STOCKLAND COMPANY
 Address: 2332 BARRANCA
 City,State,Zip: IRVINE, CA 92714
 Address Match Type: PointAddress
 Reported Date: Not Reported
 Status: No Further Action
 Substance: Not Reported
 Population within 1500ft: 0
 Domestic Wells within 1500ft: 0
 Land Use: Developed, Medium Intensity
 Within SPA: No
 SPA PWS Facility ID: Not Reported
 SPA Water Type: Not Reported
 SPA Facility Type: Not Reported
 SPA HUC12: Not Reported
 Within WHPA: No
 WHPA PWS Facility ID: Not Reported
 WHPA Water Type: Not Reported
 WHPA Facility Type: Not Reported
 WHPA HUC12: Not Reported
 Within 100yr Floodplain: No
 Tribe: Not Reported
 EPA Region: 9
 NFA Letter 1: Not Reported
 NFA Letter 2: Not Reported
 NFA Letter 3: Not Reported
 NFA Letter 4: Not Reported
 Closed With Residual Contaminate: Not Reported
 Coordinate Source: Geocode
 X Coord: -117.83241
 Y Coord: 33.69789
 Latitude: 33.69789
 Longitude: -117.832409999999

DOT PRINTER THE Not Reported, IRVINE, CA,		1027352604
◆ BY7	SSW <1/10 (134 ft. / 0.025 mi.)	Other Ascertainable Records
	1 ft. Lower Elevation 40 ft. Above Sea Level	

Worksheet:

PFAS ECHO: Other Ascertainable Records

MAP FINDINGS

DOT PRINTER THE, Not Reported, IRVINE, CA (Continued)

Name:	DOT PRINTER THE
Address:	Not Reported
City,State,Zip:	IRVINE, CA
Latitude:	33.688710
Longitude:	-117.839180
Count:	1
County:	ORANGE
Status:	Active
Region:	09
Industry:	Printing
ECHO Facility Report:	https://echo.epa.gov/detailed-facility-report?fid=110001173925
Facility Percent Minority:	64.216
Facility Derived Tribes:	-
Facility Population:	5300.63
EPA Programs:	CAA; CWA; RCRA
Federal Facility:	No
Federal Agency:	-
Facility FIPS Code:	06059
Facility Indian Country Flag:	N
Facility Collection Method:	ADDRESS MATCHING-HOUSE NUMBER
Facility Derived HUC:	18070204
Facility Derived WBD:	180702040103
Facility Derived CD113:	45
Facility Derived CB2010:	060590755151147
Facility Major Flag:	Y
Facility Active Flag:	Y
Facility Inspection Count:	1
Facility Date Last Inspection:	6/21/2019
Facility Days Last Inspection:	1,555
Facility Informal Count:	0
Facility Date Last Informal Action:	6/28/2001
Facility Formal Action Count:	0
Facility Date Last Formal Action:	7/3/2001
Facility Total Penalties:	0
Facility Penalty Count:	-
Facility Date Last Penalty:	-
Facility Last Penalty AMT:	-
Facility QTRS With NC:	6
Facility Programs With SNC:	0
Facility Compliance Status:	No Violation Identified
Facility SNC Flag:	N
AIR Flag:	Y
NPDES Flag:	Y
SDWIS Flag:	N
RCRA Flag:	Y
TRI Flag:	N
GHG Flag:	N
AIR IDS:	CASCA00006059CB140
CAA Permit Types:	Major Emissions
CAA NAICS:	323110

MAP FINDINGS

DOT PRINTER THE, Not Reported, IRVINE, CA (Continued)

CAA SICS: 2759
 NPDES IDS: CAZ466972
 CWA Permit Types: Minor
 CWA NAICS: -
 CWA SICS: 2752
 RCRA IDS: CAD981967524
 RCRA Permit Types: Other
 RCRA NAICS: 42211 32311
 SDWA IDS: -
 SDWA System Types: -
 SDWA Compliance Status: -
 SDWA SNC Flag: N
 TRI IDS: 92714DTPRN2424M
 TRI Releases Transfers: -
 TRI On Site Releases: -
 TRI Off Site Transfers: -
 TRI Reporter: -
 Facility IMP Water Flag: -
 EJSCREEN Flag US: N
 EJSCREEN Report: https://ejscreen.epa.gov/mapper/mobile/EJSCREEN_mobile.aspx?geometry=%7B%22x%22:-117.83918,%22y%22:33.68871,%22spatialReference%22:%7B%22wkid%22:4326%7D%7D&unit=9035&areatype=&areaid=&basemap=streets&distance=1

THE DOT PRINTER 2424 MCGAW AVE, IRVINE, CA, 92614			1002851539
◆ BY8	SSW <1/10	(145 ft. / 0.027 mi.)	Local Lists of Hazardous waste / Contaminated Sites Other Ascertainable Records
	1 ft. Lower Elevation	40 ft. Above Sea Level	

Worksheet:

CERS HAZ WASTE: Local Lists of Hazardous waste / Contaminated Sites

Name: THE DOT
 Address: 2424 MCGAW AVE
 City,State,Zip: IRVINE, CA 92614
 Site ID: 413770
 CERS ID: 10517599
 CERS Description: Hazardous Waste Generator

EMI: Other Ascertainable Records

Name: THE DOT PRINTER INC
 Address: 2424 MCGAW AV
 City,State,Zip: IRVINE, CA 927140000
 Year: 1987
 County Code: 30
 Air Basin: SC
 Facility ID: 40841
 Air District Name: SC
 SIC Code: 2759

MAP FINDINGS

THE DOT PRINTER, 2424 MCGAW AVE, IRVINE, CA 92614 (Continued)

Air District Name:	SOUTH COAST AQMD
Community Health Air Pollution Info System:	Not Reported
Consolidated Emission Reporting Rule:	Not Reported
Total Organic Hydrocarbon Gases Tons/Yr:	8
Reactive Organic Gases Tons/Yr:	3
Carbon Monoxide Emissions Tons/Yr:	0
NOX - Oxides of Nitrogen Tons/Yr:	0
SOX - Oxides of Sulphur Tons/Yr:	0
Particulate Matter Tons/Yr:	0
Part. Matter 10 Micrometers and Smllr Tons/Yr:	0
Name:	THE DOT PRINTER INC
Address:	2424 MCGAW AV
City,State,Zip:	IRVINE, CA 927140000
Year:	1990
County Code:	30
Air Basin:	SC
Facility ID:	40841
Air District Name:	SC
SIC Code:	2759
Air District Name:	SOUTH COAST AQMD
Community Health Air Pollution Info System:	Not Reported
Consolidated Emission Reporting Rule:	Not Reported
Total Organic Hydrocarbon Gases Tons/Yr:	55
Reactive Organic Gases Tons/Yr:	50
Carbon Monoxide Emissions Tons/Yr:	0
NOX - Oxides of Nitrogen Tons/Yr:	1
SOX - Oxides of Sulphur Tons/Yr:	0
Particulate Matter Tons/Yr:	0
Part. Matter 10 Micrometers and Smllr Tons/Yr:	0
Name:	THE DOT PRINTER INC
Address:	2424 MCGAW AV
City,State,Zip:	IRVINE, CA 927140000
Year:	1995
County Code:	30
Air Basin:	SC
Facility ID:	40841
Air District Name:	SC
SIC Code:	2759
Air District Name:	SOUTH COAST AQMD
Community Health Air Pollution Info System:	Not Reported
Consolidated Emission Reporting Rule:	Not Reported
Total Organic Hydrocarbon Gases Tons/Yr:	18

MAP FINDINGS

THE DOT PRINTER, 2424 MCGAW AVE, IRVINE, CA 92614 (Continued)

Reactive Organic Gases Tons/Yr: 18
 Carbon Monoxide Emissions Tons/Yr: 0
 NOX - Oxides of Nitrogen Tons/Yr: 1
 SOX - Oxides of Sulphur Tons/Yr: 0
 Particulate Matter Tons/Yr: 0
 Part. Matter 10 Micrometers and Smllr 0
 Tons/Yr:

Name: THE DOT PRINTER INC
 Address: 2424 MCGAW AVE
 City,State,Zip: IRVINE, CA 927140000
 Year: 1996
 County Code: 30
 Air Basin: SC
 Facility ID: 40841
 Air District Name: SC
 SIC Code: 2759
 Air District Name: SOUTH COAST AQMD
 Community Health Air Pollution Info System: Not Reported
 Consolidated Emission Reporting Rule: Not Reported

Total Organic Hydrocarbon Gases Tons/Yr: 11
 Reactive Organic Gases Tons/Yr: 11
 Carbon Monoxide Emissions Tons/Yr: 1
 NOX - Oxides of Nitrogen Tons/Yr: 2
 SOX - Oxides of Sulphur Tons/Yr: 0
 Particulate Matter Tons/Yr: 0
 Part. Matter 10 Micrometers and Smllr 0
 Tons/Yr:

Name: THE DOT PRINTER INC
 Address: 2424 MCGAW AV
 City,State,Zip: IRVINE, CA 927140000
 Year: 1997
 County Code: 30
 Air Basin: SC
 Facility ID: 40841
 Air District Name: SC
 SIC Code: 2752
 Air District Name: SOUTH COAST AQMD
 Community Health Air Pollution Info System: Not Reported
 Consolidated Emission Reporting Rule: Not Reported

Total Organic Hydrocarbon Gases Tons/Yr: 11
 Reactive Organic Gases Tons/Yr: 10
 Carbon Monoxide Emissions Tons/Yr: 0
 NOX - Oxides of Nitrogen Tons/Yr: 1
 SOX - Oxides of Sulphur Tons/Yr: 0
 Particulate Matter Tons/Yr: 0

MAP FINDINGS

THE DOT PRINTER, 2424 MCGAW AVE, IRVINE, CA 92614 (Continued)

Part. Matter 10 Micrometers and Smllr 0
Tons/Yr:

Name: THE DOT PRINTER INC
Address: 2424 MCGAW AV
City,State,Zip: IRVINE, CA 927140000
Year: 1998
County Code: 30
Air Basin: SC
Facility ID: 40841
Air District Name: SC
SIC Code: 2752
Air District Name: SOUTH COAST AQMD
Community Health Air Pollution Info System: Not Reported
Consolidated Emission Reporting Rule: Not Reported
Total Organic Hydrocarbon Gases 11
Tons/Yr:
Reactive Organic Gases Tons/Yr: 9
Carbon Monoxide Emissions Tons/Yr: 0
NOX - Oxides of Nitrogen Tons/Yr: 1
SOX - Oxides of Sulphur Tons/Yr: 0
Particulate Matter Tons/Yr: 0
Part. Matter 10 Micrometers and Smllr 0
Tons/Yr:

Name: THE DOT PRINTER INC
Address: 2424 MCGAW AV
City,State,Zip: IRVINE, CA 927140000
Year: 1999
County Code: 30
Air Basin: SC
Facility ID: 40841
Air District Name: SC
SIC Code: 2752
Air District Name: SOUTH COAST AQMD
Community Health Air Pollution Info System: Not Reported
Consolidated Emission Reporting Rule: Not Reported
Total Organic Hydrocarbon Gases 11
Tons/Yr:
Reactive Organic Gases Tons/Yr: 10
Carbon Monoxide Emissions Tons/Yr: 0
NOX - Oxides of Nitrogen Tons/Yr: 1
SOX - Oxides of Sulphur Tons/Yr: 0
Particulate Matter Tons/Yr: 0
Part. Matter 10 Micrometers and Smllr 0
Tons/Yr:

Name: THE DOT PRINTER INC
Address: 2424 MCGAW AV
City,State,Zip: IRVINE, CA 927140000

MAP FINDINGS

THE DOT PRINTER, 2424 MCGAW AVE, IRVINE, CA 92614 (Continued)

Year: 2000
 County Code: 30
 Air Basin: SC
 Facility ID: 40841
 Air District Name: SC
 SIC Code: 2752
 Air District Name: SOUTH COAST AQMD
 Community Health Air Pollution Info System: Not Reported
 Consolidated Emission Reporting Rule: Not Reported
 Total Organic Hydrocarbon Gases Tons/Yr: 11
 Reactive Organic Gases Tons/Yr: 10
 Carbon Monoxide Emissions Tons/Yr: 0
 NOX - Oxides of Nitrogen Tons/Yr: 1
 SOX - Oxides of Sulphur Tons/Yr: 0
 Particulate Matter Tons/Yr: 0
 Part. Matter 10 Micrometers and Smllr 0 Tons/Yr:

Name: THE DOT PRINTER INC
 Address: 2424 MCGAW AV
 City,State,Zip: IRVINE, CA 92714
 Year: 2009
 County Code: 30
 Air Basin: SC
 Facility ID: 40841
 Air District Name: SC
 SIC Code: 2752
 Air District Name: SOUTH COAST AQMD
 Community Health Air Pollution Info System: Not Reported
 Consolidated Emission Reporting Rule: Not Reported
 Total Organic Hydrocarbon Gases Tons/Yr: 1.5886564591310799
 Reactive Organic Gases Tons/Yr: 1.4466619999999999
 Carbon Monoxide Emissions Tons/Yr: 4.2450000000000002E-2
 NOX - Oxides of Nitrogen Tons/Yr: 0.17910000000000001
 SOX - Oxides of Sulphur Tons/Yr: 8.4000000000000003E-4
 Particulate Matter Tons/Yr: 0.010505
 Part. Matter 10 Micrometers and Smllr 0.010505 Tons/Yr:

Name: THE DOT PRINTER INC
 Address: 2424 MCGAW AV
 City,State,Zip: IRVINE, CA 92714
 Year: 2010
 County Code: 30
 Air Basin: SC
 Facility ID: 40841
 Air District Name: SC
 SIC Code: 2752

MAP FINDINGS

THE DOT PRINTER, 2424 MCGAW AVE, IRVINE, CA 92614 (Continued)

Air District Name: SOUTH COAST AQMD
 Community Health Air Pollution Info System: Not Reported
 Consolidated Emission Reporting Rule: Not Reported
 Total Organic Hydrocarbon Gases Tons/Yr: 1.6085091271896099
 Reactive Organic Gases Tons/Yr: 1.4427700000000001
 Carbon Monoxide Emissions Tons/Yr: 0.03814
 NOX - Oxides of Nitrogen Tons/Yr: 0.14169999999999999
 SOX - Oxides of Sulphur Tons/Yr: 6.499999999999997E-4
 Particulate Matter Tons/Yr: 8.1700000000000002E-3
 Part. Matter 10 Micrometers and Smllr Tons/Yr: 8.1700000000000002E-3

 Name: THE DOT PRINTER INC
 Address: 2424 MCGAW AV
 City,State,Zip: IRVINE, CA 92714
 Year: 2011
 County Code: 30
 Air Basin: SC
 Facility ID: 40841
 Air District Name: SC
 SIC Code: 2752
 Air District Name: SOUTH COAST AQMD
 Community Health Air Pollution Info System: Not Reported
 Consolidated Emission Reporting Rule: Not Reported
 Total Organic Hydrocarbon Gases Tons/Yr: 1.5783884988
 Reactive Organic Gases Tons/Yr: 1.41335
 Carbon Monoxide Emissions Tons/Yr: 0.02835
 NOX - Oxides of Nitrogen Tons/Yr: 0.1053
 SOX - Oxides of Sulphur Tons/Yr: 0.00048
 Particulate Matter Tons/Yr: 0.00607
 Part. Matter 10 Micrometers and Smllr Tons/Yr: 0.00607

NPDES: Other Ascertainable Records

Name: THE DOT PRINTER
 Address: 2424 MCGAW AVE
 City,State,Zip: IRVINE, CA 92614
 Facility Status: Not Reported
 NPDES Number: Not Reported
 Region: Not Reported
 Agency Number: Not Reported
 Regulatory Measure ID: Not Reported
 Place ID: Not Reported
 Order Number: Not Reported
 WDID: 8 30NEC001640
 Regulatory Measure Type: Industrial
 Program Type: Not Reported

MAP FINDINGS

THE DOT PRINTER, 2424 MCGAW AVE, IRVINE, CA 92614 (Continued)

Adoption Date Of Regulatory Measure:	Not Reported
Effective Date Of Regulatory Measure:	Not Reported
Termination Date Of Regulatory Measure:	Not Reported
Expiration Date Of Regulatory Measure:	Not Reported
Discharge Address:	Not Reported
Discharge Name:	Not Reported
Discharge City:	Not Reported
Discharge State:	Not Reported
Discharge Zip:	Not Reported
Status:	Active
Status Date:	12/04/2015
Operator Name:	The Dot printer
Operator Address:	2424 McGaw Ave
Operator City:	Irvine
Operator State:	California
Operator Zip:	92614

NPDES as of 03/2018:

NPDES Number:	Not Reported
Status:	Not Reported
Agency Number:	Not Reported
Region:	8
Regulatory Measure ID:	466972
Order Number:	Not Reported
Regulatory Measure Type:	Industrial
Place ID:	Not Reported
WDID:	8 30NEC001640
Program Type:	Not Reported
Adoption Date Of Regulatory Measure:	Not Reported
Effective Date Of Regulatory Measure:	Not Reported
Expiration Date Of Regulatory Measure:	Not Reported
Termination Date Of Regulatory Measure:	Not Reported
Discharge Name:	Not Reported
Discharge Address:	Not Reported
Discharge City:	Not Reported
Discharge State:	Not Reported
Discharge Zip:	Not Reported
Received Date:	11/19/2015
Processed Date:	12/04/2015
Status:	Active
Status Date:	12/04/2015
Place Size:	91476
Place Size Unit:	SqFt
Contact:	Jim Voss
Contact Title:	CFO

MAP FINDINGS

THE DOT PRINTER, 2424 MCGAW AVE, IRVINE, CA 92614 (Continued)

Contact Phone:	949-474-1100
Contact Phone Ext:	Not Reported
Contact Email:	jvoss@dotprinter.com
Operator Name:	The Dot printer
Operator Address:	2424 McGaw Ave
Operator City:	Irvine
Operator State:	California
Operator Zip:	92614
Operator Contact:	Jim Voss
Operator Contact Title:	CFO
Operator Contact Phone:	949-474-1100
Operator Contact Phone Ext:	Not Reported
Operator Contact Email:	jvoss@dotprinter.com
Operator Type:	Private Business
Developer:	Not Reported
Developer Address:	Not Reported
Developer City:	Not Reported
Developer State:	California
Developer Zip:	Not Reported
Developer Contact:	Not Reported
Developer Contact Title:	Not Reported
Constype Linear Utility Ind:	Not Reported
Emergency Phone:	Not Reported
Emergency Phone Ext:	Not Reported
Constype Above Ground Ind:	Not Reported
Constype Below Ground Ind:	Not Reported
Constype Cable Line Ind:	Not Reported
Constype Comm Line Ind:	Not Reported
Constype Commercial Ind:	Not Reported
Constype Electrical Line Ind:	Not Reported
Constype Gas Line Ind:	Not Reported
Constype Industrial Ind:	Not Reported
Constype Other Description:	Not Reported
Constype Other Ind:	Not Reported
Constype Recons Ind:	Not Reported
Constype Residential Ind:	Not Reported
Constype Transport Ind:	Not Reported
Constype Utility Description:	Not Reported
Constype Utility Ind:	Not Reported
Constype Water Sewer Ind:	Not Reported
Dir Discharge Uswater Ind:	Not Reported
Receiving Water Name:	Not Reported
Certifier:	Jim Voss
Certifier Title:	CFO
Certification Date:	07-SEP-16
Primary Sic:	2752-Commercial Printing, Lithographic
Secondary Sic:	Not Reported
Tertiary Sic:	Not Reported
NPDES Number:	CAS000001

MAP FINDINGS

THE DOT PRINTER, 2424 MCGAW AVE, IRVINE, CA 92614 (Continued)

Status:	Active
Agency Number:	0
Region:	8
Regulatory Measure ID:	466972
Order Number:	97-03-DWQ
Regulatory Measure Type:	Enrollee
Place ID:	Not Reported
WDID:	8 30NEC001640
Program Type:	Industrial
Adoption Date Of Regulatory Measure:	Not Reported
Effective Date Of Regulatory Measure:	12/04/2015
Expiration Date Of Regulatory Measure:	Not Reported
Termination Date Of Regulatory Measure:	Not Reported
Discharge Name:	The Dot printer
Discharge Address:	2424 McGaw Ave
Discharge City:	Irvine
Discharge State:	California
Discharge Zip:	92614
Received Date:	Not Reported
Processed Date:	Not Reported
Status:	Not Reported
Status Date:	Not Reported
Place Size:	Not Reported
Place Size Unit:	Not Reported
Contact:	Not Reported
Contact Title:	Not Reported
Contact Phone:	Not Reported
Contact Phone Ext:	Not Reported
Contact Email:	Not Reported
Operator Name:	Not Reported
Operator Address:	Not Reported
Operator City:	Not Reported
Operator State:	Not Reported
Operator Zip:	Not Reported
Operator Contact:	Not Reported
Operator Contact Title:	Not Reported
Operator Contact Phone:	Not Reported
Operator Contact Phone Ext:	Not Reported
Operator Contact Email:	Not Reported
Operator Type:	Not Reported
Developer:	Not Reported
Developer Address:	Not Reported
Developer City:	Not Reported
Developer State:	Not Reported
Developer Zip:	Not Reported
Developer Contact:	Not Reported
Developer Contact Title:	Not Reported

MAP FINDINGS

THE DOT PRINTER, 2424 MCGAW AVE, IRVINE, CA 92614 (Continued)

Constype Linear Utility Ind:	Not Reported
Emergency Phone:	Not Reported
Emergency Phone Ext:	Not Reported
Constype Above Ground Ind:	Not Reported
Constype Below Ground Ind:	Not Reported
Constype Cable Line Ind:	Not Reported
Constype Comm Line Ind:	Not Reported
Constype Commercial Ind:	Not Reported
Constype Electrical Line Ind:	Not Reported
Constype Gas Line Ind:	Not Reported
Constype Industrial Ind:	Not Reported
Constype Other Description:	Not Reported
Constype Other Ind:	Not Reported
Constype Recons Ind:	Not Reported
Constype Residential Ind:	Not Reported
Constype Transport Ind:	Not Reported
Constype Utility Description:	Not Reported
Constype Utility Ind:	Not Reported
Constype Water Sewer Ind:	Not Reported
Dir Discharge Uswater Ind:	Not Reported
Receiving Water Name:	Not Reported
Certifier:	Not Reported
Certifier Title:	Not Reported
Certification Date:	Not Reported
Primary Sic:	Not Reported
Secondary Sic:	Not Reported
Tertiary Sic:	Not Reported

Name:	THE DOT PRINTER
Address:	2424 MCGAW AVE
City,State,Zip:	IRVINE, CA 92614
Facility Status:	Active
NPDES Number:	CAS000001
Region:	8
Agency Number:	0
Regulatory Measure ID:	466972
Place ID:	Not Reported
Order Number:	97-03-DWQ
WDID:	8 30NEC001640
Regulatory Measure Type:	Enrollee
Program Type:	Industrial
Adoption Date Of Regulatory Measure:	Not Reported
Effective Date Of Regulatory Measure:	12/04/2015
Termination Date Of Regulatory Measure:	Not Reported
Expiration Date Of Regulatory Measure:	Not Reported
Discharge Address:	2424 McGaw Ave
Discharge Name:	The Dot printer

MAP FINDINGS

THE DOT PRINTER, 2424 MCGAW AVE, IRVINE, CA 92614 (Continued)

Discharge City:	Irvine
Discharge State:	California
Discharge Zip:	92614
Status:	Not Reported
Status Date:	Not Reported
Operator Name:	Not Reported
Operator Address:	Not Reported
Operator City:	Not Reported
Operator State:	Not Reported
Operator Zip:	Not Reported

NPDES as of 03/2018:

NPDES Number:	Not Reported
Status:	Not Reported
Agency Number:	Not Reported
Region:	8
Regulatory Measure ID:	466972
Order Number:	Not Reported
Regulatory Measure Type:	Industrial
Place ID:	Not Reported
WDID:	8 30NEC001640
Program Type:	Not Reported
Adoption Date Of Regulatory Measure:	Not Reported
Effective Date Of Regulatory Measure:	Not Reported
Expiration Date Of Regulatory Measure:	Not Reported
Termination Date Of Regulatory Measure:	Not Reported
Discharge Name:	Not Reported
Discharge Address:	Not Reported
Discharge City:	Not Reported
Discharge State:	Not Reported
Discharge Zip:	Not Reported
Received Date:	11/19/2015
Processed Date:	12/04/2015
Status:	Active
Status Date:	12/04/2015
Place Size:	91476
Place Size Unit:	SqFt
Contact:	Jim Voss
Contact Title:	CFO
Contact Phone:	949-474-1100
Contact Phone Ext:	Not Reported
Contact Email:	jvoss@dotprinter.com
Operator Name:	The Dot printer
Operator Address:	2424 McGaw Ave
Operator City:	Irvine
Operator State:	California
Operator Zip:	92614

MAP FINDINGS

THE DOT PRINTER, 2424 MCGAW AVE, IRVINE, CA 92614 (Continued)

Operator Contact:	Jim Voss
Operator Contact Title:	CFO
Operator Contact Phone:	949-474-1100
Operator Contact Phone Ext:	Not Reported
Operator Contact Email:	jvoss@dotprinter.com
Operator Type:	Private Business
Developer:	Not Reported
Developer Address:	Not Reported
Developer City:	Not Reported
Developer State:	California
Developer Zip:	Not Reported
Developer Contact:	Not Reported
Developer Contact Title:	Not Reported
Constype Linear Utility Ind:	Not Reported
Emergency Phone:	Not Reported
Emergency Phone Ext:	Not Reported
Constype Above Ground Ind:	Not Reported
Constype Below Ground Ind:	Not Reported
Constype Cable Line Ind:	Not Reported
Constype Comm Line Ind:	Not Reported
Constype Commercial Ind:	Not Reported
Constype Electrical Line Ind:	Not Reported
Constype Gas Line Ind:	Not Reported
Constype Industrial Ind:	Not Reported
Constype Other Description:	Not Reported
Constype Other Ind:	Not Reported
Constype Recons Ind:	Not Reported
Constype Residential Ind:	Not Reported
Constype Transport Ind:	Not Reported
Constype Utility Description:	Not Reported
Constype Utility Ind:	Not Reported
Constype Water Sewer Ind:	Not Reported
Dir Discharge Uswater Ind:	Not Reported
Receiving Water Name:	Not Reported
Certifier:	Jim Voss
Certifier Title:	CFO
Certification Date:	07-SEP-16
Primary Sic:	2752-Commercial Printing, Lithographic
Secondary Sic:	Not Reported
Tertiary Sic:	Not Reported
NPDES Number:	CAS000001
Status:	Active
Agency Number:	0
Region:	8
Regulatory Measure ID:	466972
Order Number:	97-03-DWQ
Regulatory Measure Type:	Enrollee
Place ID:	Not Reported
WDID:	8 30NEC001640

MAP FINDINGS

THE DOT PRINTER, 2424 MCGAW AVE, IRVINE, CA 92614 (Continued)

Program Type:	Industrial
Adoption Date Of Regulatory Measure:	Not Reported
Effective Date Of Regulatory Measure:	12/04/2015
Expiration Date Of Regulatory Measure:	Not Reported
Termination Date Of Regulatory Measure:	Not Reported
Discharge Name:	The Dot printer
Discharge Address:	2424 McGaw Ave
Discharge City:	Irvine
Discharge State:	California
Discharge Zip:	92614
Received Date:	Not Reported
Processed Date:	Not Reported
Status:	Not Reported
Status Date:	Not Reported
Place Size:	Not Reported
Place Size Unit:	Not Reported
Contact:	Not Reported
Contact Title:	Not Reported
Contact Phone:	Not Reported
Contact Phone Ext:	Not Reported
Contact Email:	Not Reported
Operator Name:	Not Reported
Operator Address:	Not Reported
Operator City:	Not Reported
Operator State:	Not Reported
Operator Zip:	Not Reported
Operator Contact:	Not Reported
Operator Contact Title:	Not Reported
Operator Contact Phone:	Not Reported
Operator Contact Phone Ext:	Not Reported
Operator Contact Email:	Not Reported
Operator Type:	Not Reported
Developer:	Not Reported
Developer Address:	Not Reported
Developer City:	Not Reported
Developer State:	Not Reported
Developer Zip:	Not Reported
Developer Contact:	Not Reported
Developer Contact Title:	Not Reported
Constype Linear Utility Ind:	Not Reported
Emergency Phone:	Not Reported
Emergency Phone Ext:	Not Reported
Constype Above Ground Ind:	Not Reported
Constype Below Ground Ind:	Not Reported
Constype Cable Line Ind:	Not Reported
Constype Comm Line Ind:	Not Reported
Constype Commercial Ind:	Not Reported

MAP FINDINGS

THE DOT PRINTER, 2424 MCGAW AVE, IRVINE, CA 92614 (Continued)

Constype Electrical Line Ind:	Not Reported
Constype Gas Line Ind:	Not Reported
Constype Industrial Ind:	Not Reported
Constype Other Description:	Not Reported
Constype Other Ind:	Not Reported
Constype Recons Ind:	Not Reported
Constype Residential Ind:	Not Reported
Constype Transport Ind:	Not Reported
Constype Utility Description:	Not Reported
Constype Utility Ind:	Not Reported
Constype Water Sewer Ind:	Not Reported
Dir Discharge Uswater Ind:	Not Reported
Receiving Water Name:	Not Reported
Certifier:	Not Reported
Certifier Title:	Not Reported
Certification Date:	Not Reported
Primary Sic:	Not Reported
Secondary Sic:	Not Reported
Tertiary Sic:	Not Reported

CIWQS: Other Ascertainable Records

Name:	THE DOT PRINTER
Address:	2424 MCGAW AVE
City,State,Zip:	IRVINE, CA 92614
Agency:	The Dot printer
Agency Address:	2424 McGaw Ave, Irvine, CA 92614
Place/Project Type:	Industrial - Commercial Printing, Lithographic
SIC/NAICS:	2752
Region:	8
Program:	INDSTW
Regulatory Measure Status:	Active
Regulatory Measure Type:	Storm water industrial
Order Number:	2014-0057-DWQ
WDID:	8 30NEC001640
NPDES Number:	CAS000001
Adoption Date:	Not Reported
Effective Date:	12/04/2015
Termination Date:	Not Reported
Expiration/Review Date:	Not Reported
Design Flow:	Not Reported
Major/Minor:	Not Reported
Complexity:	Not Reported
TTWQ:	Not Reported
Enforcement Actions within 5 years:	0
Violations within 5 years:	0
Latitude:	33.68819
Longitude:	-117.83969

CERS: Other Ascertainable Records

MAP FINDINGS

THE DOT PRINTER, 2424 MCGAW AVE, IRVINE, CA 92614 (Continued)

Name: THE DOT
 Address: 2424 MCGAW AVE
 City,State,Zip: IRVINE, CA 92614
 Site ID: 413770
 CERS ID: 10517599
 CERS Description: Chemical Storage Facilities

Violations:

Site ID: 413770
 Site Name: THE DOT
 Violation Date: 10-17-2017
 Citation: HSC 6.95 25508(a)(1) - California Health and Safety Code, Chapter 6.95, Section(s) 25508(a)(1)
 Violation Description: Failure to annually review and electronically certify that the business plan is complete and accurate on or before the annual due date.
 Violation Notes: Returned to compliance on 11/17/2017. Facility did not annual review and electronically certify their HMBP in 2017. Access CERS and submit facility's 2017 HMBP, accurate and complete, within 30 days.
 Violation Division: Orange County Environmental Health
 Violation Program: HMRRP
 Violation Source: CERS,

Site ID: 413770
 Site Name: THE DOT
 Violation Date: 10-29-2014
 Citation: HSC 6.95 25508(d) - California Health and Safety Code, Chapter 6.95, Section(s) 25508(d)
 Violation Description: Failure to complete and/or electronically submit a business plan when storing/handling a hazardous material at or above reportable quantities.
 Violation Notes: Returned to compliance on 12/13/2014.
 Violation Division: Orange County Environmental Health
 Violation Program: HMRRP
 Violation Source: CERS,

Site ID: 413770
 Site Name: THE DOT
 Violation Date: 03-04-2015
 Citation: 22 CCR 12 66262.34(d) - California Code of Regulations, Title 22, Chapter 12, Section(s) 66262.34(d)
 Violation Description: Failure to dispose of hazardous waste within 180 days (or 270 if waste is transported over 200 miles) for the generator who generates less than 1000 kilogram per month, but more than 100 kilograms per month.
 Violation Notes: Returned to compliance on 04/08/2015. A drum of used oily absorbents was stored in the outside hazardous waste storage area. Its accumulation start date was unknown. Records showed no removal of used absorbents for the last year. A drum full of UV coating / cleaning fluid waste was also stored in the outside hazardous waste storage area. Its accumulation start date was unknown. Records showed no removal of this waste for the last year. Hazardous waste has been accumulating on site beyond the allowable small quantity generator (SQG) accumulation storage time. Have the waste removed by a registered hauler for proper recycling / disposal. Provide a copy of the removal record to this Agency within 30 days.
 Violation Division: Orange County Environmental Health
 Violation Program: HW
 Violation Source: CERS,

Site ID: 413770
 Site Name: THE DOT
 Violation Date: 11-20-2018
 Citation: HSC 6.95 25508(a)(1) - California Health and Safety Code, Chapter 6.95, Section(s) 25508(a)(1)
 Violation Description: Failure to annually review and electronically certify that the business plan is complete and accurate on or before the annual due date.

MAP FINDINGS

THE DOT PRINTER, 2424 MCGAW AVE, IRVINE, CA 92614 (Continued)

Violation Notes: Returned to compliance on 11/27/2018.
 Violation Division: Orange County Environmental Health
 Violation Program: HMRRP
 Violation Source: CERS,

Site ID: 413770
 Site Name: THE DOT
 Violation Date: 11-20-2018
 Citation: HSC 6.95 25508(a)(1) - California Health and Safety Code, Chapter 6.95, Section(s) 25508(a)(1)
 Violation Description: Failure to complete and electronically submit a business plan when storing/handling a hazardous material at or above reportable quantities.

Violation Notes: Returned to compliance on 11/27/2018.
 Violation Division: Orange County Environmental Health
 Violation Program: HMRRP
 Violation Source: CERS,

Site ID: 413770
 Site Name: THE DOT
 Violation Date: 03-04-2015
 Citation: 22 CCR 12 66262.34(f) - California Code of Regulations, Title 22, Chapter 12, Section(s) 66262.34(f)
 Violation Description: Failure to properly label hazardous waste accumulation containers with the following requirements: "Hazardous Waste", name and address of the generator, physical and chemical characteristics of the Hazardous Waste, and starting accumulation date.

Violation Notes: Returned to compliance on 04/08/2015. Two unmarked 5 G containers of unknown hazardous waste were in the outside hazardous waste storage area. The drum of UV coating and cleaning solution waste was unmarked. The drum of used oily absorbents was only marked hazardous waste. The drum of used oil was only marked used oil. All containers storing hazardous waste were missing their accumulation start dates. Containers storing hazardous waste must be marked with the required identifying information. Correct immediately. Once corrected, submit the attached certificate of return to compliance, signed and dated, to this Agency.

Violation Division: Orange County Environmental Health
 Violation Program: HW
 Violation Source: CERS,

Site ID: 413770
 Site Name: THE DOT
 Violation Date: 03-04-2015
 Citation: HSC 6.95 25505(a)(4) - California Health and Safety Code, Chapter 6.95, Section(s) 25505(a)(4)
 Violation Description: Failure to provide initial and annual training to all employees in safety procedures in the event of a release or threatened release of a hazardous material or failure to document and maintain training records for a minimum of three years.

Violation Notes: Returned to compliance on 05/03/2015. Facility must conduct annual employee safety procedure training in the event of a release or a threatened release of hazardous material. Once completed, provide a copy of the training outline and employee training roster to this Agency.

Violation Division: Orange County Environmental Health
 Violation Program: HMRRP
 Violation Source: CERS,

Site ID: 413770
 Site Name: THE DOT
 Violation Date: 10-27-2022
 Citation: HSC 6.95 25508.2 - California Health and Safety Code, Chapter 6.95, Section(s) 25508.2
 Violation Description: Failure to annually review and electronically certify that the business plan is complete and accurate on or before the annual due date.

Violation Notes: Returned to compliance on 11/03/2022. Failure to annually certify by March 1, 2022.
 Violation Division: Orange County Environmental Health
 Violation Program: HMRRP

MAP FINDINGS

THE DOT PRINTER, 2424 MCGAW AVE, IRVINE, CA 92614 (Continued)

Violation Source: CERS,
 Site ID: 413770
 Site Name: THE DOT
 Violation Date: 11-20-2018
 Citation: HSC 6.95 25507 - California Health and Safety Code, Chapter 6.95, Section(s) 25507
 Violation Description: Failure to adequately establish and implement a business plan when storing/handling a hazardous material at or above reportable quantities.
 Violation Notes: Returned to compliance on 11/27/2018.
 Violation Division: Orange County Environmental Health
 Violation Program: HMRRP
 Violation Source: CERS,
 Site ID: 413770
 Site Name: THE DOT
 Violation Date: 10-29-2014
 Citation: HSC 6.95 25508(a)(1) - California Health and Safety Code, Chapter 6.95, Section(s) 25508(a)(1)
 Violation Description: Failure to complete and electronically submit hazardous material inventory information for all reportable hazardous materials on site at or above reportable quantities.
 Violation Notes: Returned to compliance on 12/13/2014.
 Violation Division: Orange County Environmental Health
 Violation Program: HMRRP
 Violation Source: CERS,

Evaluation:

Eval General Type: Other/Unknown
 Eval Date: 07-01-2016
 Violations Found: No
 Eval Type: Other, not routine, done by local agency
 Eval Notes: 2016 HMBEP submission reviewed and accepted.
 Eval Division: Orange County Environmental Health
 Eval Program: HMRRP
 Eval Source: CERS,
 Eval General Type: Other/Unknown
 Eval Date: 11-25-2014
 Violations Found: No
 Eval Type: Other, not routine, done by local agency
 Eval Notes: assisted reissue of username and password for esubmit
 Eval Division: Orange County Environmental Health
 Eval Program: HMRRP
 Eval Source: CERS,
 Eval General Type: Other/Unknown
 Eval Date: 12-01-2016
 Violations Found: No
 Eval Type: Other, not routine, done by local agency
 Eval Notes: file purge
 Eval Division: Orange County Environmental Health
 Eval Program: HW
 Eval Source: CERS,
 Eval General Type: Other/Unknown

MAP FINDINGS

THE DOT PRINTER, 2424 MCGAW AVE, IRVINE, CA 92614 (Continued)

Eval Date: 03-27-2015
 Violations Found: No
 Eval Type: Other, not routine, done by local agency
 Eval Notes: From: Krall, Joyce Sent: Friday, March 27, 2015 3:18 PM To: 'Jhane Francisco' Subject: RE: Hazardous Materials Disclose E-submit Hi Jhane, Thank you for your follow up. The submittals look very good. Just a few revisions requested. Please access e-submit, revise, and resubmit. The requested revisions are identified there and also below. > Starkote AQ 502 - was disclosed to be on site stored in a 55 gallon drum. However, the maximum daily amount on site at any one time was identified as 1 gallon. Please confirm. (note: the maximum amount of this chemical that the fire dept. would encounter on your site at any one time during the year - should be at least 55 gallons when you have a 55 gallon drum of the chemical on site. It would be more if you have more than one storage container). If chemical is on site in a smaller container and at a maximum amount always less than the disclosure threshold of 55 gallons - then no need to disclose. > Starkote AQ 506 - was [Truncated]

Eval Division: Orange County Environmental Health
 Eval Program: HMRRP
 Eval Source: CERS,

Eval General Type: Other/Unknown
 Eval Date: 04-06-2015
 Violations Found: No
 Eval Type: Other, not routine, done by local agency
 Eval Notes: This Agency received the facility's certificate of return to compliance, signed and dated 3-27-15, along with the used oil used anti freeze ink and ink sludge absorbents and oil UV coating and latex water base adhesive glues manifests emailed: On Mon, Apr 6, 2015 at 11:06 AM, Krall, Joyce <JKrall@ochca.com> wrote: Hi Jhane, Thank you for your status update. I ll look forward to the training outline and roster after 4-22. For the hazardous waste removal records, please send me copies of the manifests and/or bills of lading which were used for the waste removal. Please contact me if you should have any questions. Thank you, Joyce Krall, REHS

Eval Division: Orange County Environmental Health
 Eval Program: HW
 Eval Source: CERS,

Eval General Type: Compliance Evaluation Inspection
 Eval Date: 06-12-2020
 Violations Found: No
 Eval Type: Routine done by local agency
 Eval Notes: Met with Jerry Sutton, manager, and walked through the facility and checked the trash receptacles. Observed that the hazardous wastes consisted of: Waste Ink, 1 55-gallon drum Waste oil, 1- 55-gallon drum UV Coating Waste, 2 55-gallon drums Reviewed the hazardous waste manifests. The facility maintains the Business Emergency Plan and employee's are trained.

Eval Division: Orange County Environmental Health
 Eval Program: HW
 Eval Source: CERS,

Eval General Type: Other/Unknown
 Eval Date: 07-09-2013
 Violations Found: No
 Eval Type: Other, not routine, done by local agency
 Eval Notes: Received Certificate of Return to Compliance. Abate all violations Copy to facility.

Eval Division: Orange County Environmental Health
 Eval Program: HW
 Eval Source: CERS,

Eval General Type: Compliance Evaluation Inspection
 Eval Date: 10-27-2022
 Violations Found: No
 Eval Type: Routine done by local agency

MAP FINDINGS

THE DOT PRINTER, 2424 MCGAW AVE, IRVINE, CA 92614 (Continued)

Eval Notes: Met with Jerry Sutton, manager, and walked through the facility and checked the trash receptacles. Observed that the hazardous wastes consisted of: Waste Ink, 1 55-gallon drum Waste oil, 1- 55-gallon drum Reviewed the hazardous waste manifests. The facility maintains the Business Emergency Plan and employee's are trained.

Eval Division: Orange County Environmental Health
 Eval Program: HW
 Eval Source: CERS,

Eval General Type: Other/Unknown
 Eval Date: 11-27-2018
 Violations Found: No
 Eval Type: Other, not routine, done by local agency
 Eval Notes: Onsite to follow up on violations cited related to the failure of the business to complete the annual certifications electronically in the California Environmental Reporting System (CERS). Assisted the business with the completion of the CERS submittal in accordance with the previous inspector's review comments during the last inspection performed on 10/17/17. Corrected previous violations cited for the site. The site is in compliance.

Eval Division: Orange County Environmental Health
 Eval Program: HMRRP
 Eval Source: CERS,

Eval General Type: Compliance Evaluation Inspection
 Eval Date: 03-04-2015
 Violations Found: Yes
 Eval Type: Routine done by local agency
 Eval Notes: On site to conduct a routine hazardous materials chemical inventory and business emergency plan inspection. Jerry Sutton, press room supervisor, and James Voss, CFO, were present for the inspection and provided consent to inspect. The inspection was to confirm the facility's electronic hazardous materials disclosure and business plan. We reviewed the facility's Hazardous material and waste inventory on site. We confirmed the locations of the required items to be mapped and hazardous materials to be disclosed. We discussed the facility's status in electronic submittal compliance. The facility's submittal had been received and denied. Revisions were requested 12-13-14. However, a re-submittal has not been received. I was informed that the facility's re-submittal would be completed immediately. We discussed the facility's annual employee safety procedure training in the event of a release or a threatened release of hazardous material. Training records were [Truncated]

Eval Division: Orange County Environmental Health
 Eval Program: HMRRP
 Eval Source: CERS,

Eval General Type: Other/Unknown
 Eval Date: 04-06-2015
 Violations Found: No
 Eval Type: Other, not routine, done by local agency
 Eval Notes: From: Krall, Joyce Sent: Monday, April 06, 2015 11:06 AM To: 'Jhane Francisco' Subject: RE: FW: HAZARDOUS WASTE AND HAZARDOUS MATERIALS INSPECTION Hi Jhane, Thank you for your status update. I'll look forward to the training outline and roster after 4-22. For the hazardous waste removal records, please send me copies of the manifests and/or bills of lading which were used for the waste removal. Please contact me if you should have any questions. Thank you, Joyce Krall, REHS Hazardous Waste Specialist III Environmental Health, Health Care Agency Direct: 714.640.9685 Website | Facebook | Twitter From: jfrancisco@dotprinter.com [mailto:jfrancisco@dotprinter.com] On Behalf Of Jhane Francisco Sent: Friday, April 03, 2015 9:22 AM To: Krall, Joyce Subject: Re: FW: HAZARDOUS WASTE AND HAZARDOUS MATERIALS INSPECTION Hi Joyce, Attached files are the signed Certificate of Return to Compliance and the invoices from the hauler (Swift oil & [Truncated]

Eval Division: Orange County Environmental Health
 Eval Program: HMRRP
 Eval Source: CERS,

Eval General Type: Compliance Evaluation Inspection
 Eval Date: 06-12-2020
 Violations Found: No

MAP FINDINGS

THE DOT PRINTER, 2424 MCGAW AVE, IRVINE, CA 92614 (Continued)

Eval Type: Routine done by local agency
 Eval Notes: Met with Jerry Sutton, manager, and walked through the facility and around the perimeter. Observed that the hazardous materials disclosed in the California Environmental Reporting System (CERS) submittal dated 2/27/20 were consistent. The CERS submittal has been completed and accepted for 2020. The facility maintains the Business Emergency Plan and employee's are trained.

Eval Division: Orange County Environmental Health
 Eval Program: HMRRP
 Eval Source: CERS,

Eval General Type: Compliance Evaluation Inspection
 Eval Date: 10-17-2017
 Violations Found: No
 Eval Type: Routine done by local agency
 Eval Notes: On site for a routine hazardous waste inspection. Jerry Sutton, pressroom manager, was present for the inspection and provided consent to inspect. The facility's operations and the waste generated were discussed. The inspection included a walk behind the building. I did not observe hazardous waste in the facility's trash or as run off on the ground. The storage of the shop's hazardous waste was inspected. The storage containers were stored closed and labeled. We reviewed the required information to be marked on containers storing hazardous waste, such as identifying the hazardous property of the stored waste. The signed off manifests for the removal of the facility's hazardous waste were on site and available for inspection. The 2017 records were reviewed. The facility provided written spill response directions and emergency contact numbers for the employees.

Eval Division: Orange County Environmental Health
 Eval Program: HW
 Eval Source: CERS,

Eval General Type: Other/Unknown
 Eval Date: 04-08-2015
 Violations Found: No
 Eval Type: Other, not routine, done by local agency
 Eval Notes: This Agency received the facility's certificate of return to compliance, signed and dated 3-27-15, along manifest copies for the removal of the facility's accumulated hazardous waste on 3-27-15. The violations (1400, 1053) cited on the 3-4-15 inspection report were corrected. report PDF to Jhane Francisco, The Dot

Eval Division: Orange County Environmental Health
 Eval Program: HW
 Eval Source: CERS,

Eval General Type: Compliance Evaluation Inspection
 Eval Date: 10-17-2017
 Violations Found: Yes
 Eval Type: Routine done by local agency
 Eval Notes: On site to conduct a routine hazardous materials chemical inventory and business emergency plan (HMBP) inspection. Jerry Sutton, pressroom manager, was present for the inspection and provided consent to inspect. The inspection was to confirm the facility's electronic hazardous materials disclosure and business plan. We reviewed the facility's Hazardous material inventory on site. We reviewed the locations of the required items to be mapped. We discussed the facility's use of CERS (California Environmental Reporting System) for their electronic HMBP submissions. Inspection found revisions to the facility's HMBEP submission necessary for accuracy. Revisions will be requested via CERS. Facility reported to conduct annual employee safety procedure training in the event of a release or a threatened release of hazardous material and will begin keeping records of topics covered and employees trained.

Eval Division: Orange County Environmental Health
 Eval Program: HMRRP
 Eval Source: CERS,

Eval General Type: Compliance Evaluation Inspection
 Eval Date: 10-27-2022
 Violations Found: Yes
 Eval Type: Routine done by local agency

MAP FINDINGS

THE DOT PRINTER, 2424 MCGAW AVE, IRVINE, CA 92614 (Continued)

Eval Notes: Met with Jerry Sutton, manager, and walked through the facility and around the perimeter. Observed that the hazardous materials disclosed in the California Environmental Reporting System (CERS) submittal dated 3/23/21 were consistent. The CERS submittal has been completed and accepted for 2022. A violation has been cited for the failure to submit in CERS, within 30 days this must be completed. The facility maintains the Business Emergency Plan and employee's are trained.

Eval Division: Orange County Environmental Health
 Eval Program: HMRRP
 Eval Source: CERS,

Eval General Type: Other/Unknown
 Eval Date: 10-29-2014
 Violations Found: Yes
 Eval Type: Other, not routine, done by local agency

Eval Notes: Orange County Environmental Health as the Certified Unified Program Agency (OC CUPA) is the administrating agency for the Hazardous Materials Disclosure and Business Emergency Plan programs (HMD/BEP) previously administered by the Orange County Fire Authority. During the months of August and December of 2013, the OC CUPA sent out letters to regulated businesses requesting them to electronically submit their HMD/BEP forms. Electronic submission of these forms is a legal requirement. Failure to submit HMD/BEP forms is in violation of the California Health & Safety Code Chapter 6.95. According to our records there is no electronic submission for this facility. Please go to www.esubmit.ocgov.com to request a username and password and submit your HMD/BEP forms within the next 30 days. Businesses may also submit forms via the California Environmental Reporting System. Please verify that all owner information that is prepopulated on the E-Submit Portal is still [Truncated]

Eval Division: Orange County Environmental Health
 Eval Program: HMRRP
 Eval Source: CERS,

Eval General Type: Other/Unknown
 Eval Date: 11-03-2014
 Violations Found: No
 Eval Type: Other, not routine, done by local agency

Eval Notes: Jim Voss called in response to letter receipt. We discussed. He will follow up and submit.

Eval Division: Orange County Environmental Health
 Eval Program: HMRRP
 Eval Source: CERS,

Eval General Type: Other/Unknown
 Eval Date: 11-20-2018
 Violations Found: Yes
 Eval Type: Other, not routine, done by local agency

Eval Notes: Good afternoon, Based on a review of the California Environmental Reporting System (CERS), the facility has not completed and electronically certified for 2017 and 2018. Pursuant to the California Health & Safety Code (H&SC) Chapter 6.95, Section 25508 and the California Code of Regulations (CCR) Title 19, Sections 2654 and 2655, businesses are required to electronically submit, review and update, or certify their hazardous materials inventory annually by March 1st. The following items are required to be reviewed, updated if there has been a change at the facility, and completed in CERS: - Business Activities - Business Owner/Operator - Chemical Inventory - Facility Site Map - Emergency Response & Training Plans As a result, violations have been cited against the facility for the failure to annually review and electronically submit the business plan on or before the annual due date and certify that it is complete, accurate, and in compliance (HSC [Truncated])

Eval Division: Orange County Environmental Health
 Eval Program: HMRRP
 Eval Source: CERS,

Eval General Type: Other/Unknown
 Eval Date: 12-13-2014
 Violations Found: No
 Eval Type: Other, not routine, done by local agency

MAP FINDINGS

THE DOT PRINTER, 2424 MCGAW AVE, IRVINE, CA 92614 (Continued)

Eval Notes: From: Krall, Joyce Sent: Saturday, December 13, 2014 1:32 PM To: 'jvoss@dotprinter.com' Subject: HAZARDOUS MATERIALS DISCLOSURE - ESUBMIT Hello James, Thank you for The Dot s hazardous materials disclosure on e-submit. I ve completed its review. Please access e-submit, review, and resubmit. The requested revisions are identified there and also below. Please revise and resubmit hazardous materials inventory forms as follows: >Apollo 901 was identified as a pure chemical. Must identify the CAS # for the pure chemical, >GO-ISO-68 mixture was identified to have fed hazard category of pressure release. However, its storage pressure was identified as ambient. Please confirm info. >Heatset web ink was identified as a pure chemical. Must identify the CAS # for the pure chemical, >Propane was identified as a pure chemical. Must identify the CAS # for the pure chemical (hint: 74-98-6), >Propane must be reported in the physical state at which it is stored. If it is [Truncated]

Eval Division: Orange County Environmental Health
 Eval Program: HMRRP
 Eval Source: CERS,
 Eval General Type: Other/Unknown
 Eval Date: 12-13-2014
 Violations Found: No
 Eval Type: Other, not routine, done by local agency
 Eval Notes: Hazardous materials disclosure forms reviewed on e-submit and denied. Please revise and resubmit hazardous materials inventory forms as follows: >Apollo 901 was identified as a pure chemical. Must identify the CAS # for the pure chemical, >GO-ISO-68 mixture was identified to have fed hazard category of pressure release. However, its storage pressure was identified as ambient. Please confirm info. >Heatset web ink was identified as a pure chemical. Must identify the CAS # for the pure chemical, >Propane was identified as a pure chemical. Must identify the CAS # for the pure chemical (hint: 74-98-6), >Propane must be reported in the physical state at which it is stored. If it is stored as a liquid, then check the liquid box and report the units in gallons. If it is stored as a gas, then report the units in cubic feet. >Propane's fed hazard categories are fire and pressure release. Please check the boxes. >White wash 99 was identified as a pure chemical. Must identify [Truncated]

Eval Division: Orange County Environmental Health
 Eval Program: HMRRP
 Eval Source: CERS,
 Eval General Type: Other/Unknown
 Eval Date: 01-27-2018
 Violations Found: No
 Eval Type: Other, not routine, done by local agency
 Eval Notes: submissions under review in CERS.
 Eval Division: Orange County Environmental Health
 Eval Program: HMRRP
 Eval Source: CERS,
 Eval General Type: Other/Unknown
 Eval Date: 02-10-2018
 Violations Found: No
 Eval Type: Other, not routine, done by local agency
 Eval Notes: reviewed 11-17-17 submissions in CERS. facility - not accepted - most recent submittal will be reviewed. facility - not accepted - most recent submittal will be reviewed. facility - : accepted pending on site inspection and validation. Note: identified business activities included excluded and/or exempted materials re cyclers (per HSC 25143.2). inventory - not accepted. > Gloss UV coating - observed on site above 55 gallons. Has this been changed? Form states maximum daily amount as 15 gallons. Ensure form is accurate. Also, must identify largest container and complete mixture component table (identify CAS# and %WT of each hazardous component greater than 1%. > UV satin coating - observed on site above 55 gallons. Form states maximum daily amount as 15 gallons. Ensure form is accurate. Identify largest container size, storage pressure, and storage temperature. > UV coating hazardous waste - observed on site above reporting threshold - please prepare an inventory [Truncated]

Eval Division: Orange County Environmental Health
 Eval Program: HMRRP
 Eval Source: CERS,
 Eval General Type: Compliance Evaluation Inspection
 Eval Date: 03-04-2015

MAP FINDINGS

THE DOT PRINTER, 2424 MCGAW AVE, IRVINE, CA 92614 (Continued)

Violations Found: Yes
 Eval Type: Routine done by local agency
 Eval Notes: On site for a routine hazardous waste inspection. Jerry Sutton, press room supervisor, was present for the inspection and provided consent to inspect. James Voss, CFO, provided assistance in document review. The facility's operations and the waste generated were discussed. The inspection included a walk of the facility's outside perimeter and its trash storage areas. I did not observe hazardous waste in the facility's trash or as run off on the ground. The storage of the shop's hazardous waste was inspected. We reviewed the required identifying information to be marked on containers storing hazardous waste. The signed off manifests for the removal of the facility's hazardous waste was on site and available for inspection. The records for the last year were reviewed. Written spill response directions and emergency contact numbers must be provided for the employees. The CFO indicated that they will be providing the required information by poster in the work [Truncated]

Eval Division: Orange County Environmental Health
 Eval Program: HW
 Eval Source: CERS,
 Eval General Type: Other/Unknown
 Eval Date: 03-27-2015
 Violations Found: No
 Eval Type: Other, not routine, done by local agency
 Eval Notes: Facility's hazardous materials disclosure forms were reviewed in e-submit and denied. Just a few revisions requested. > Starkote AQ 502 - was disclosed to be on site stored in a 55 gallon drum. However, the maximum daily amount on site at any one time was identified as 1 gallon. Please confirm. (note: the maximum amount of this chemical that the fire dept. would encounter on your site at any one time during the year - should be at least 55 gallons when you have a 55 gallon drum of the chemical on site. It would be more if you have more than one storage container). If chemical is on site in a smaller container and at a maximum amount always less than disclosure threshold of 55 gallons - then no need to disclose. > Starkote AQ 506 - was disclosed to be on site stored in a 55 gallon drum. However, the maximum daily amount on site at any one time was identified as 1 gallon. Please confirm. >Supreme Fount 7086 - was disclosed to be on site stored in a 55 gallon drum. [Truncated]

Eval Division: Orange County Environmental Health
 Eval Program: HMRRP
 Eval Source: CERS,

Coordinates:

Site ID: 413770
 Facility Name: THE DOT
 Env Int Type Code: HMBP
 Program ID: 10517599
 Coord Name: Not Reported
 Ref Point Type Desc: Center of a facility or station.,
 Latitude: 33.688190
 Longitude: -117.839690

Affiliation:

Affiliation Type Desc: Parent Corporation
 Entity Name: THE DOT
 Entity Title: Not Reported
 Affiliation Address: Not Reported
 Affiliation City: Not Reported
 Affiliation State: Not Reported
 Affiliation Country: Not Reported
 Affiliation Zip: Not Reported
 Affiliation Phone: ,
 Affiliation Type Desc: CUPA District

MAP FINDINGS

THE DOT PRINTER, 2424 MCGAW AVE, IRVINE, CA 92614 (Continued)

Entity Name: Orange County Env Health
 Entity Title: Not Reported
 Affiliation Address: 1241 East Dyer Road Suite 120
 Affiliation City: Santa Ana
 Affiliation State: CA
 Affiliation Country: Not Reported
 Affiliation Zip: 92705-5611
 Affiliation Phone: (714) 433-6406,

Affiliation Type Desc: Document Preparer

Entity Name: JAMES VOSS
 Entity Title: Not Reported
 Affiliation Address: Not Reported
 Affiliation City: Not Reported
 Affiliation State: Not Reported
 Affiliation Country: Not Reported
 Affiliation Zip: Not Reported
 Affiliation Phone: ,

Affiliation Type Desc: Facility Mailing Address

Entity Name: Mailing Address
 Entity Title: Not Reported
 Affiliation Address: 2424 MCGAW AVE
 Affiliation City: IRVINE
 Affiliation State: CA
 Affiliation Country: Not Reported
 Affiliation Zip: 92614
 Affiliation Phone: ,

Affiliation Type Desc: Identification Signer

Entity Name: JAMES VOSS
 Entity Title: CFO
 Affiliation Address: Not Reported
 Affiliation City: Not Reported
 Affiliation State: Not Reported
 Affiliation Country: Not Reported
 Affiliation Zip: Not Reported
 Affiliation Phone: ,

Affiliation Type Desc: Operator

Entity Name: BRUCE CARSON
 Entity Title: Not Reported
 Affiliation Address: Not Reported
 Affiliation City: Not Reported
 Affiliation State: Not Reported
 Affiliation Country: Not Reported
 Affiliation Zip: Not Reported
 Affiliation Phone: (949) 474-1100,

Affiliation Type Desc: Environmental Contact

Entity Name: JAMES VOSS
 Entity Title: Not Reported

MAP FINDINGS

THE DOT PRINTER, 2424 MCGAW AVE, IRVINE, CA 92614 (Continued)

Affiliation Address: 2424 MCGAW AVENUE
 Affiliation City: IRVINE
 Affiliation State: CA
 Affiliation Country: Not Reported
 Affiliation Zip: 92614
 Affiliation Phone: ,
 Affiliation Type Desc: Legal Owner
 Entity Name: THE DOT PRINTER INC
 Entity Title: Not Reported
 Affiliation Address: 2424 MCGAW AVE
 Affiliation City: IRVINE
 Affiliation State: CA
 Affiliation Country: United States
 Affiliation Zip: 92614
 Affiliation Phone: (949) 474-1100,

GREAT LAKES CHEMICAL CORP 17641 DERION, IRVINE, CA,			S108542974
◆ CA9	SSW <1/10	(200 ft. / 0.038 mi.)	Lists of state and tribal leaking storage tanks
	2 ft. Lower Elevation	39 ft. Above Sea Level	

Worksheet:

SLIC REG 8: Lists of state and tribal leaking storage tanks

Name: GREAT LAKES CHEMICAL CORP
 Address: 17641 DERION
 City: IRVINE
 Type: Soil and Groundwater
 Facility Status: 6
 Staff: MGC
 Substance: PEST/SOLV
 Lead Agency: Regional Board
 Location Code: Not Reported
 Thomas Bros Code: Not Reported

USARC SANTA ANA 2345 BARRANCA PARKWAY, IRVINE, CA, 92606			S103393792
▲ F10	NE <1/10	(214 ft. / 0.041 mi.)	Lists of state- and tribal hazardous waste facilities Local Lists of Hazardous waste / Contaminated Sites Local Lists of Registered Storage Tanks Other Ascertainable Records
	2 ft. Higher Elevation	43 ft. Above Sea Level	

Worksheet:

ENVIROSTOR: Lists of state- and tribal hazardous waste facilities

Name: USARC SANTA ANA

MAP FINDINGS

USARC SANTA ANA, 2345 BARRANCA PARKWAY, IRVINE, CA 92606 (Continued)

Address: 2345 BARRANCA PARKWAY
 City,State,Zip: IRVINE, CA 92606
 Facility ID: 30970009
 Status: No Further Action
 Status Date: 12/10/2018
 Site Code: 400687
 Site Type: Military Evaluation
 Site Type Detailed: Open Base
 Acres: 0.01
 NPL: NO
 Regulatory Agencies: DTSC
 Lead Agency: DTSC
 Program Manager: Not Reported
 Supervisor: Eileen Mananian
 Division Branch: Cleanup Cypress
 Assembly: 73
 Senate: 37
 Special Program: Not Reported
 Restricted Use: NO
 Site Mgmt Req: NONE SPECIFIED
 Funding: DERA
 Latitude: 33.69972
 Longitude: -117.8338
 APN: NONE SPECIFIED
 Past Use: NONE SPECIFIED
 Potential COC: NONE SPECIFIED
 Confirmed COC: NONE SPECIFIED
 Potential Description: NONE SPECIFIED
 Alias Name: SANTA ANA AFRC
 Alias Type: Alternate Name
 Alias Name: 400687
 Alias Type: Project Code (Site Code)
 Alias Name: 30970009
 Alias Type: Envirostor ID Number

Completed Info:

Completed Area Name: PROJECT WIDE
 Completed Sub Area Name: Not Reported
 Completed Document Type: * Delisting Document
 Completed Date: 05/07/2001
 Comments: DLIST - SITE 3 (GREASE RACK): The purpose of the decision document is to present the selected action for the Site 3 - grease rack in accordance with the Comprehensive Environmental Response, Compensation and Liability Act (CERCLA). It has been determined that the selected remedy of No Further Action (NFA) is protective of human health and the environment. The decision document describes the selected action based on the results of the Preliminary Assessment (PA) and other subsequent investigations conducted under the

MAP FINDINGS

USARC SANTA ANA, 2345 BARRANCA PARKWAY, IRVINE, CA 92606 (Continued)

Installation Restoration Program (IRP). DTSC concurred with the decision document's NFA recommendation in a letter dated April 2, 2001. DTSC's agreement to remove this site from the IRP list does not represent certification or validation that the entire facility does not have any hazardous substance releases. Should DTSC become aware of potential hazardous substance releases, it will initiate appropriate action to correct the problem.

Completed Area Name: PROJECT WIDE
 Completed Sub Area Name: Not Reported
 Completed Document Type: Inventory Project Report (INPR)
 Completed Date: 10/07/1993
 Comments: Not Reported

Completed Area Name: PROJECT WIDE
 Completed Sub Area Name: Not Reported
 Completed Document Type: Preliminary Endangerment Assessment Report
 Completed Date: 01/08/2001
 Comments: PEA - GREASE RACK: The purpose of the Preliminary Assessment (PA) was to collect information concerning potential contamination from the Grease Rack sufficient to assess the threat posed to human health and the environment and to determine the need for appropriate action. Soil sampling was performed at this location and the results did not indicate any contamination of the soil above remediation goals. Based on the findings of the PA, the department concurred with the No Further Action recommendation in the report.

Future Area Name: Not Reported
 Future Sub Area Name: Not Reported
 Future Document Type: Not Reported
 Future Due Date: Not Reported
 Schedule Area Name: Not Reported
 Schedule Sub Area Name: Not Reported
 Schedule Document Type: Not Reported
 Schedule Due Date: Not Reported
 Schedule Revised Date: Not Reported

CERS HAZ WASTE: Local Lists of Hazardous waste / Contaminated Sites

Name: BOOSTER OC YARD
 Address: 2345 BARRANCA PKWY
 City,State,Zip: TUSTIN, CA 92782
 Site ID: 517140
 CERS ID: 10782406
 CERS Description: Hazardous Waste Generator

CERS TANKS: Local Lists of Registered Storage Tanks

MAP FINDINGS

USARC SANTA ANA, 2345 BARRANCA PARKWAY, IRVINE, CA 92606 (Continued)

Name: BOOSTER OC YARD
 Address: 2345 BARRANCA PKWY
 City,State,Zip: TUSTIN, CA 92782
 Site ID: 517140
 CERS ID: 10782406
 CERS Description: Aboveground Petroleum Storage

NPDES: Other Ascertainable Records

Name: CA071 TUSTIN ARMED FORCES RESERVE CENTER
 Address: 2345 BARRANCA PKWY
 City,State,Zip: TUSTIN, CA 92606
 Facility Status: Not Reported
 NPDES Number: Not Reported
 Region: Not Reported
 Agency Number: Not Reported
 Regulatory Measure ID: Not Reported
 Place ID: Not Reported
 Order Number: Not Reported
 WDID: 8 301016763
 Regulatory Measure Type: Industrial
 Program Type: Not Reported
 Adoption Date Of Regulatory Measure: Not Reported
 Effective Date Of Regulatory Measure: Not Reported
 Termination Date Of Regulatory Measure: Not Reported
 Expiration Date Of Regulatory Measure: Not Reported
 Discharge Address: Not Reported
 Discharge Name: Not Reported
 Discharge City: Not Reported
 Discharge State: Not Reported
 Discharge Zip: Not Reported
 Status: Terminated
 Status Date: 10/10/2018
 Operator Name: 63d Regional Support Command
 Operator Address: 230 R T Jones Rd
 Operator City: Mountain View
 Operator State: California
 Operator Zip: 94043

NPDES as of 03/2018:

NPDES Number: Not Reported
 Status: Not Reported
 Agency Number: Not Reported
 Region: 8
 Regulatory Measure ID: 209081
 Order Number: Not Reported
 Regulatory Measure Type: Industrial
 Place ID: Not Reported

MAP FINDINGS

USARC SANTA ANA, 2345 BARRANCA PARKWAY, IRVINE, CA 92606 (Continued)

WDID:	8 301016763
Program Type:	Not Reported
Adoption Date Of Regulatory Measure:	Not Reported
Effective Date Of Regulatory Measure:	Not Reported
Expiration Date Of Regulatory Measure:	Not Reported
Termination Date Of Regulatory Measure:	Not Reported
Discharge Name:	Not Reported
Discharge Address:	Not Reported
Discharge City:	Not Reported
Discharge State:	Not Reported
Discharge Zip:	Not Reported
Received Date:	05/09/2008
Processed Date:	09/06/2001
Status:	Active
Status Date:	10/30/2013
Place Size:	12
Place Size Unit:	Acres
Contact:	Lisa Gonzales
Contact Title:	Storm Water Program Manager
Contact Phone:	714-520-1318
Contact Phone Ext:	Not Reported
Contact Email:	lisa.m.gonzales42.ctr@mail.mil
Operator Name:	63d Regional Support Command
Operator Address:	230 R T Jones Rd
Operator City:	Mountain View
Operator State:	California
Operator Zip:	94043
Operator Contact:	Laura Caballero
Operator Contact Title:	Division Chief
Operator Contact Phone:	650-279-9112
Operator Contact Phone Ext:	Not Reported
Operator Contact Email:	laura.m.caballero.civ@mail.mil
Operator Type:	Federal Agency
Developer:	Not Reported
Developer Address:	Not Reported
Developer City:	Not Reported
Developer State:	California
Developer Zip:	Not Reported
Developer Contact:	Not Reported
Developer Contact Title:	Not Reported
Constype Linear Utility Ind:	Not Reported
Emergency Phone:	Not Reported
Emergency Phone Ext:	Not Reported
Constype Above Ground Ind:	Not Reported
Constype Below Ground Ind:	Not Reported
Constype Cable Line Ind:	Not Reported
Constype Comm Line Ind:	Not Reported

MAP FINDINGS

USARC SANTA ANA, 2345 BARRANCA PARKWAY, IRVINE, CA 92606 (Continued)

Constype Commercial Ind:	Not Reported
Constype Electrical Line Ind:	Not Reported
Constype Gas Line Ind:	Not Reported
Constype Industrial Ind:	Not Reported
Constype Other Description:	Not Reported
Constype Other Ind:	Not Reported
Constype Recons Ind:	Not Reported
Constype Residential Ind:	Not Reported
Constype Transport Ind:	Not Reported
Constype Utility Description:	Not Reported
Constype Utility Ind:	Not Reported
Constype Water Sewer Ind:	Not Reported
Dir Discharge Uswater Ind:	N
Receiving Water Name:	San Joaquin Channel
Certifier:	Genika Brown
Certifier Title:	Ms.
Certification Date:	30-DEC-16
Primary Sic:	9999-Nonclassifiable Establishments
Secondary Sic:	Not Reported
Tertiary Sic:	4231-Terminal and Joint Terminal Maintenance Facilities for Motor Freight Transportation
NPDES Number:	CAS000001
Status:	Active
Agency Number:	0
Region:	8
Regulatory Measure ID:	209081
Order Number:	97-03-DWQ
Regulatory Measure Type:	Enrollee
Place ID:	Not Reported
WDID:	8 301016763
Program Type:	Industrial
Adoption Date Of Regulatory Measure:	Not Reported
Effective Date Of Regulatory Measure:	09/06/2001
Expiration Date Of Regulatory Measure:	Not Reported
Termination Date Of Regulatory Measure:	Not Reported
Discharge Name:	63d Regional Support Command
Discharge Address:	230 R T Jones Rd
Discharge City:	Mountain View
Discharge State:	California
Discharge Zip:	94043
Received Date:	Not Reported
Processed Date:	Not Reported
Status:	Not Reported
Status Date:	Not Reported
Place Size:	Not Reported
Place Size Unit:	Not Reported
Contact:	Not Reported
Contact Title:	Not Reported

MAP FINDINGS

USARC SANTA ANA, 2345 BARRANCA PARKWAY, IRVINE, CA 92606 (Continued)

Contact Phone:	Not Reported
Contact Phone Ext:	Not Reported
Contact Email:	Not Reported
Operator Name:	Not Reported
Operator Address:	Not Reported
Operator City:	Not Reported
Operator State:	Not Reported
Operator Zip:	Not Reported
Operator Contact:	Not Reported
Operator Contact Title:	Not Reported
Operator Contact Phone:	Not Reported
Operator Contact Phone Ext:	Not Reported
Operator Contact Email:	Not Reported
Operator Type:	Not Reported
Developer:	Not Reported
Developer Address:	Not Reported
Developer City:	Not Reported
Developer State:	Not Reported
Developer Zip:	Not Reported
Developer Contact:	Not Reported
Developer Contact Title:	Not Reported
Constype Linear Utility Ind:	Not Reported
Emergency Phone:	Not Reported
Emergency Phone Ext:	Not Reported
Constype Above Ground Ind:	Not Reported
Constype Below Ground Ind:	Not Reported
Constype Cable Line Ind:	Not Reported
Constype Comm Line Ind:	Not Reported
Constype Commercial Ind:	Not Reported
Constype Electrical Line Ind:	Not Reported
Constype Gas Line Ind:	Not Reported
Constype Industrial Ind:	Not Reported
Constype Other Description:	Not Reported
Constype Other Ind:	Not Reported
Constype Recons Ind:	Not Reported
Constype Residential Ind:	Not Reported
Constype Transport Ind:	Not Reported
Constype Utility Description:	Not Reported
Constype Utility Ind:	Not Reported
Constype Water Sewer Ind:	Not Reported
Dir Discharge Uswater Ind:	Not Reported
Receiving Water Name:	Not Reported
Certifier:	Not Reported
Certifier Title:	Not Reported
Certification Date:	Not Reported
Primary Sic:	Not Reported
Secondary Sic:	Not Reported
Tertiary Sic:	Not Reported

MAP FINDINGS

USARC SANTA ANA, 2345 BARRANCA PARKWAY, IRVINE, CA 92606 (Continued)

CIWQS: Other Ascertainable Records

Name: CA071 TUSTIN ARMED FORCES RESERVE CENTER
 Address: 2345 BARRANCA PKWY
 City,State,Zip: TUSTIN, CA 92606
 Agency: 63d Regional Support Command
 Agency Address: 230 R T Jones Rd, Mountain View, CA 94043
 Place/Project Type: Industrial - Nonclassifiable Establishments
 SIC/NAICS: 9999(+)
 Region: 8
 Program: INDSTW
 Regulatory Measure Status: Terminated
 Regulatory Measure Type: Storm water industrial
 Order Number: 2014-0057-DWQ
 WDID: 8 30I016763
 NPDES Number: CAS000001
 Adoption Date: Not Reported
 Effective Date: 09/06/2001
 Termination Date: 10/02/2018
 Expiration/Review Date: Not Reported
 Design Flow: Not Reported
 Major/Minor: Not Reported
 Complexity: Not Reported
 TTWQ: Not Reported
 Enforcement Actions within 5 years: 0
 Violations within 5 years: 0
 Latitude: 33.69802
 Longitude: -117.83221

CERS: Other Ascertainable Records

Name: BOOSTER OC YARD
 Address: 2345 BARRANCA PKWY
 City,State,Zip: TUSTIN, CA 92782
 Site ID: 517140
 CERS ID: 10782406
 CERS Description: Chemical Storage Facilities

Violations:

Site ID: 517140
 Site Name: Booster OC Yard
 Violation Date: 05-13-2021
 Citation: HSC 6.67 25270.6(a)(1), 25270.6(a)(2) - California Health and Safety Code, Chapter 6.67, Section(s) 25270.6(a)(1), 25270.6(a)(2)
 Violation Description: Failure to submit a tank facility statement on or before January 1 annually unless a current Business Plan has been submitted.
 Violation Notes: Returned to compliance on 06/12/2021. To correct this violation either upload a Tank Facility Statement to CERS or complete the Hazardous Materials Business Plan submittal in CERS.
 Violation Division: Orange County Environmental Health
 Violation Program: APSA
 Violation Source: CERS,

MAP FINDINGS

USARC SANTA ANA, 2345 BARRANCA PARKWAY, IRVINE, CA 92606 (Continued)

Site ID: 517140
 Site Name: Booster OC Yard
 Violation Date: 05-13-2021
 Citation: HSC 6.95 25508.2 - California Health and Safety Code, Chapter 6.95, Section(s) 25508.2
 Violation Description: Failure to annually review and electronically certify that the business plan is complete and accurate on or before the annual due date.
 Violation Notes: Returned to compliance on 06/12/2021. The Business Emergency Plan (BEP) is required to be reviewed and submitted annually. A submittal has not been completed by March 1, 2021. Log into CERS and review and submit the BEP.

Violation Division: Orange County Environmental Health
 Violation Program: HMRRP
 Violation Source: CERS,

Site ID: 517140
 Site Name: Booster OC Yard
 Violation Date: 11-05-2019
 Citation: HSC 6.95 25508(a)(1) - California Health and Safety Code, Chapter 6.95, Section(s) 25508(a)(1)
 Violation Description: Failure to complete and electronically submit hazardous material inventory information for all reportable hazardous materials on site at or above reportable quantities.
 Violation Notes: Returned to compliance on 04/01/2020. Diesel fuel has not been reported on CERS portal. Submit inventory form for diesel fuel.

Violation Division: Orange County Environmental Health
 Violation Program: HMRRP
 Violation Source: CERS,

Site ID: 517140
 Site Name: Booster OC Yard
 Violation Date: 05-13-2021
 Citation: HSC 6.95 25508(a)(3) - California Health and Safety Code, Chapter 6.95, Section(s) 25508(a)(3)
 Violation Description: Failure to complete and electronically submit a site map with all required content.
 Violation Notes: Returned to compliance on 06/12/2021. The site map in CERS is incorrect and reflects the old location of the facility. Submit a current and accurate site map in CERS to reflect the new location.

Violation Division: Orange County Environmental Health
 Violation Program: HMRRP
 Violation Source: CERS,

Site ID: 517140
 Site Name: Booster OC Yard
 Violation Date: 05-13-2021
 Citation: HSC 6.67 25270.4.5(a) - California Health and Safety Code, Chapter 6.67, Section(s) 25270.4.5(a)
 Violation Description: Failure to include in the SPCC Plan an adequate facility diagram, or no facility diagram included. The facility diagram is not required on a Tier I qualified facility SPCC Plan.
 Violation Notes: Returned to compliance on 06/12/2021. The site diagram in is incorrect and reflects the old location of the facility. Update the site diagram in the SPCC to reflect the new location.

Violation Division: Orange County Environmental Health
 Violation Program: APSA
 Violation Source: CERS,

Evaluation:

Eval General Type: Compliance Evaluation Inspection
 Eval Date: 11-05-2019
 Violations Found: Yes
 Eval Type: Routine done by local agency

MAP FINDINGS

USARC SANTA ANA, 2345 BARRANCA PARKWAY, IRVINE, CA 92606 (Continued)

Eval Notes: On site for a routine hazardous materials inspection. An inspection of the facility was completed with Kevin McGee. Observed the hazardous materials storage areas. The following reportable hazardous materials were observed today: - Fuel tankers containing unleaded fuel (1200 gallon capacity each) - Fuel tankers containing diesel fuel (1200 gallon capacity each) - Fuel pickups containing unleaded fuel (218 gallon capacity each) Reviewed and verified site map item locations. Emergency response and contact information is available for review. Annual employee training records are current. Correct violation within 30 days.

Eval Division: Orange County Environmental Health
 Eval Program: HMRRP
 Eval Source: CERS,

Eval General Type: Other/Unknown
 Eval Date: 04-29-2021
 Violations Found: No
 Eval Type: Other, not routine, done by local agency

Eval Notes: On site to witness activities from adjacent property. At 3:45pm identified approximately 3 small tankers, 1 large tanker, and 7 pickups with tanks in bed.

Eval Division: Orange County Environmental Health
 Eval Program: HMRRP
 Eval Source: CERS,

Eval General Type: Other/Unknown
 Eval Date: 05-11-2021
 Violations Found: No
 Eval Type: Other, not routine, done by local agency

Eval Notes: On site to identify vehicles on site. Observed 3 small purple tankers, 1 large white tanker, 6 pickup trucks, and 2 passenger vehicles.

Eval Division: Orange County Environmental Health
 Eval Program: HMRRP
 Eval Source: CERS,

Eval General Type: Compliance Evaluation Inspection
 Eval Date: 05-24-2023
 Violations Found: No
 Eval Type: Routine done by local agency

Eval Notes: On site for a routine hazardous materials inspection. An inspection of the facility was completed with Jake Jordan. Observed the hazardous materials storage area. The following reportable hazardous materials were observed today: -Gasoline -Diesel fuel -Waste absorbents contaminated with fuel/oil -Used oil - Diesel exhaust fluid Emergency response and contact information are available for review. Annual employee training is completed.

Eval Division: Orange County Environmental Health
 Eval Program: HMRRP
 Eval Source: CERS,

Eval General Type: Compliance Evaluation Inspection
 Eval Date: 05-24-2023
 Violations Found: No
 Eval Type: Routine done by local agency

Eval Notes: On site for a routine hazardous waste inspection. An inspection of the facility was completed with Jake Jordan. Observed the shop area, waste storage area, perimeter of facility and trash container. Containers of hazardous wastes are covered and labeled. Wastes include oil, oil filters, absorbents. Manifests for waste disposal are available for review. Emergency response and contact information is on site and available for review.

Eval Division: Orange County Environmental Health
 Eval Program: HW
 Eval Source: CERS,

Eval General Type: Compliance Evaluation Inspection

MAP FINDINGS

USARC SANTA ANA, 2345 BARRANCA PARKWAY, IRVINE, CA 92606 (Continued)

Eval Date: 05-24-2023
 Violations Found: No
 Eval Type: Routine done by local agency
 Eval Notes: On site for a routine inspection. An inspection was completed with Jake Jordan. Observed the petroleum tanks on vehicles. Discussed on-board monitoring of petroleum for leaks/inventory. Observed containment around perimeter of facility in direction of slope. The following documentation was available for review: - SPCC Plan with current 5 year review -Annual employee training -Daily tanker vehicle inspections -Annual tank integrity tests
 Eval Division: Orange County Environmental Health
 Eval Program: APSA
 Eval Source: CERS,
 Eval General Type: Other/Unknown
 Eval Date: 06-30-2022
 Violations Found: No
 Eval Type: Other, not routine, done by local agency
 Eval Notes: Submittal was Accepted on 6/30/2022 by Jeff Nofal for Orange County Environmental Health
 Eval Division: Orange County Environmental Health
 Eval Program: HMRRP
 Eval Source: CERS,
 Eval General Type: Other/Unknown
 Eval Date: 08-16-2021
 Violations Found: No
 Eval Type: Other, not routine, done by local agency
 Eval Notes: This agency verified the 2021 CERS submittal has been completed and includes the elements of the Hazardous Materials Business Plan. Violation I152 corrected. This agency verified the site map submitted in CERS accurately reflects the site layout. Violation I409 corrected. No outstanding violations.
 Eval Division: Orange County Environmental Health
 Eval Program: APSA
 Eval Source: CERS,
 Eval General Type: Other/Unknown
 Eval Date: 08-16-2021
 Violations Found: No
 Eval Type: Other, not routine, done by local agency
 Eval Notes: This agency verified the 2021 CERS submittal has been completed and includes the elements of the Hazardous Materials Business Plan. Violation I463 corrected. This agency verified the site map submitted in CERS accurately reflects the site layout. Violation I632 corrected. No outstanding violations.
 Eval Division: Orange County Environmental Health
 Eval Program: HMRRP
 Eval Source: CERS,
 Eval General Type: Other/Unknown
 Eval Date: 10-06-2020
 Violations Found: No
 Eval Type: Other, not routine, done by local agency
 Eval Notes: Conducted a drive-by to determine if business is still operating at this location and get a truck count. At 4:45pm today there was 1 large tanker truck, 2 smaller tanker trucks, and 8 full size long bed pickups with tanks on their lot. Review legislation and SPCC.
 Eval Division: Orange County Environmental Health
 Eval Program: HMRRP
 Eval Source: CERS,
 Eval General Type: Other/Unknown
 Eval Date: 11-16-2022

MAP FINDINGS

USARC SANTA ANA, 2345 BARRANCA PARKWAY, IRVINE, CA 92606 (Continued)

Violations Found: No
 Eval Type: Other, not routine, done by local agency
 Eval Notes: Not Reported
 Eval Division: Orange County Environmental Health
 Eval Program: HMRRP
 Eval Source: CERS,

Eval General Type: Other/Unknown
 Eval Date: 04-20-2020
 Violations Found: No
 Eval Type: Other, not routine, done by local agency
 Eval Notes: Diesel fuel has been reported on the CERS portal. Violation I169 abated. No outstanding violations.
 Eval Division: Orange County Environmental Health
 Eval Program: HMRRP
 Eval Source: CERS,

Eval General Type: Compliance Evaluation Inspection
 Eval Date: 05-13-2021
 Violations Found: Yes
 Eval Type: Routine done by local agency
 Eval Notes: On site for a routine hazardous materials inspection. An inspection of the facility was completed with Kevin McGee and Nate Brewer. Observed the hazardous materials storage area. The following reportable hazardous materials were observed today: 2311 gallons diesel fuel on tanker trucks 1830 gallons unleaded gasoline on tanker trucks Emergency response and contact information is available for review. Annual employee training records are current.
 Eval Division: Orange County Environmental Health
 Eval Program: HMRRP
 Eval Source: CERS,

Eval General Type: Compliance Evaluation Inspection
 Eval Date: 11-05-2019
 Violations Found: No
 Eval Type: Routine done by local agency
 Eval Notes: On site for a routine petroleum aboveground tank inspection. An inspection of the facility was completed with Kevin McGee. Observed the transport vehicles containing unleaded fuel and diesel fuel. This facility stores over 1,320 gallons of petroleum in vehicles that are parked overnight at this location. Daily pre and post trip inspections are logged electronically. Employee training records on spill prevention and response procedures are current. A Tier I SPCC Plan has been completed. A copy was received by this agency.
 Eval Division: Orange County Environmental Health
 Eval Program: APSA
 Eval Source: CERS,

Eval General Type: Other/Unknown
 Eval Date: 04-21-2020
 Violations Found: No
 Eval Type: Other, not routine, done by local agency
 Eval Notes: Submittal was Not Applicable on 4/21/2020 by Jeff Nofal for Orange County Environmental Health Exempt Select this option if you feel you are exempt from this document upload requirement. Provide a short explanation of why you feel you are exempt in the space provided below. If the regulatory agency does not approve of the document exemption, the submittal element will be rejected. Exemption Description Per direction by Jeff Nofal on 4-10-2020, Booster Fuels filed in error and is exempt from APSA due to: Facility is a transportation related facility as defined in 40 CFR 112 App. A and does not "store" oil as all containers are DOT regulated tanker trucks used for the transport of oil in interstate or intrastate commerce and the equipment and appurtenance related thereto. Thus all tanker trucks fall outside the definition of "above ground storage tank" found in 25270.2 (a)6) of California HSC. Created By: Tree Kiestler on 4/14/2020 11:57 AM Last Updated By: [Truncated]

Eval Division: Orange County Environmental Health
 Eval Program: APSA

MAP FINDINGS

USARC SANTA ANA, 2345 BARRANCA PARKWAY, IRVINE, CA 92606 (Continued)

Eval Source: CERS,
 Eval General Type: Compliance Evaluation Inspection
 Eval Date: 05-13-2021
 Violations Found: No
 Eval Type: Routine done by local agency
 Eval Notes: On site for a routine hazardous waste inspection. An inspection of the facility was completed with Kevin McGee and Nate Brewer. Observed the waste storage area, perimeter of facility and trash container. Container of hazardous waste is covered and labeled. Currently the drum of waste absorbents is empty. Manifests for waste disposal are available for review. Emergency response and contact information is on site and available for review.
 Eval Division: Orange County Environmental Health
 Eval Program: HW
 Eval Source: CERS,
 Eval General Type: Compliance Evaluation Inspection
 Eval Date: 05-13-2021
 Violations Found: Yes
 Eval Type: Routine done by local agency
 Eval Notes: On site for a routine inspection. An inspection of the facility was completed with Kevin McGee and Nate Brewer. The facility parks mobile fuel tankers and trucks with the following shell capacities: 3 white tankers - 8300 gallons diesel fuel 2 purple tanks - 2400 gallons diesel fuel 4 purple tankers - 4800 gallons unleaded gasoline 8 pick-up trucks - 1500 gallons unleaded gasoline Total on site petroleum shell capacity is 17,000 gallons. The facility is subject to the requirements of the Aboveground Petroleum Storage Act (APSA) and will be added into the Aboveground Petroleum Storage Tank (APST) Program with this agency. An annual program fee will be charged to the facility. Employee training records available for review and current. SPCC Plan is on site and available for review.
 Eval Division: Orange County Environmental Health
 Eval Program: APSA
 Eval Source: CERS,
 Eval General Type: Compliance Evaluation Inspection
 Eval Date: 11-05-2019
 Violations Found: No
 Eval Type: Routine done by local agency
 Eval Notes: On site for a routine hazardous waste inspection. An inspection of the facility was completed with Kevin McGee. Observed vehicle parking yard, waste storage area, and perimeter of facility. Containers of wastes are covered and labeled. Wastes include flammable solids. Manifests for waste disposal are available for review. Emergency response and contact information is on site and available for review.
 Eval Division: Orange County Environmental Health
 Eval Program: HW
 Eval Source: CERS,

Coordinates:

Site ID: 517140
 Facility Name: Booster OC Yard
 Env Int Type Code: HMBP
 Program ID: 10782406
 Coord Name: Not Reported
 Ref Point Type Desc: Center of a facility or station.,
 Latitude: 33.698210
 Longitude: -117.831230

Affiliation:

Affiliation Type Desc: Document Preparer

MAP FINDINGS

USARC SANTA ANA, 2345 BARRANCA PARKWAY, IRVINE, CA 92606 (Continued)

Entity Name: Taylor Henderson
 Entity Title: Not Reported
 Affiliation Address: Not Reported
 Affiliation City: Not Reported
 Affiliation State: Not Reported
 Affiliation Country: Not Reported
 Affiliation Zip: Not Reported
 Affiliation Phone: ,

Affiliation Type Desc: Legal Owner
 Entity Name: Booster Fuels, Inc.
 Entity Title: Not Reported
 Affiliation Address: 1840 Gateway Drive, Suite 200
 Affiliation City: San Mateo
 Affiliation State: CA
 Affiliation Country: United States
 Affiliation Zip: 94404
 Affiliation Phone: (925) 209-1847,

Affiliation Type Desc: Operator
 Entity Name: Kevin McGee
 Entity Title: Not Reported
 Affiliation Address: Not Reported
 Affiliation City: Not Reported
 Affiliation State: Not Reported
 Affiliation Country: Not Reported
 Affiliation Zip: Not Reported
 Affiliation Phone: (949) 294-1995,

Affiliation Type Desc: CUPA District
 Entity Name: Orange County Env Health
 Entity Title: Not Reported
 Affiliation Address: 1241 East Dyer RoadSuite 120
 Affiliation City: Santa Ana
 Affiliation State: CA
 Affiliation Country: Not Reported
 Affiliation Zip: 92705-5611
 Affiliation Phone: (714) 433-6406,

Affiliation Type Desc: Environmental Contact
 Entity Name: ENVIRONMENTAL LOGISTICS
 Entity Title: Not Reported
 Affiliation Address: 140 W. Monte Avenue
 Affiliation City: Bloomington
 Affiliation State: CA
 Affiliation Country: Not Reported
 Affiliation Zip: 92316
 Affiliation Phone: ,

Affiliation Type Desc: Facility Mailing Address
 Entity Name: Mailing Address
 Entity Title: Not Reported

MAP FINDINGS

USARC SANTA ANA, 2345 BARRANCA PARKWAY, IRVINE, CA 92606 (Continued)

Affiliation Address: 7 Corporate Park, Suite 240
 Affiliation City: Irvine
 Affiliation State: CA
 Affiliation Country: Not Reported
 Affiliation Zip: 92606
 Affiliation Phone: ,

Affiliation Type Desc: Identification Signer
 Entity Name: Taylor Henderson
 Entity Title: Public Policy Lead
 Affiliation Address: Not Reported
 Affiliation City: Not Reported
 Affiliation State: Not Reported
 Affiliation Country: Not Reported
 Affiliation Zip: Not Reported
 Affiliation Phone: ,

Affiliation Type Desc: Parent Corporation
 Entity Name: Booster Fuels, Inc.
 Entity Title: Not Reported
 Affiliation Address: Not Reported
 Affiliation City: Not Reported
 Affiliation State: Not Reported
 Affiliation Country: Not Reported
 Affiliation Zip: Not Reported
 Affiliation Phone: ,

GW CLEANUP-IRVINE, DERIAN 17461 DERIAN, IRVINE, CA, 92714		S101609468
◆ CA11	SSW <1/10 (223 ft. / 0.042 mi.)	Lists of state- and tribal hazardous waste facilities Lists of state and tribal leaking storage tanks Records of Emergency Release Reports Other Ascertainable Records
	2 ft. Lower Elevation 39 ft. Above Sea Level	

Worksheet:

ENVIROSTOR: Lists of state- and tribal hazardous waste facilities

Name: GREAT LAKES CHEMICAL CORP
 Address: 17461 DERIAN AVE
 City,State,Zip: IRVINE, CA 926145817
 Facility ID: 80001687
 Status: Refer: RWQCB
 Status Date: 01/01/2008
 Site Code: Not Reported
 Site Type: Corrective Action
 Site Type Detailed: Corrective Action
 Acres: 0
 NPL: NO
 Regulatory Agencies: RWQCB

MAP FINDINGS

GW CLEANUP-IRVINE, DERIAN, 17461 DERIAN, IRVINE, CA 92714 (Continued)

Lead Agency: WQC
 Program Manager: Not Reported
 Supervisor: * Unknown
 Division Branch: Cleanup Cypress
 Assembly: 73
 Senate: 37
 Special Program: Not Reported
 Restricted Use: NO
 Site Mgmt Req: NONE SPECIFIED
 Funding: Not Reported
 Latitude: 33.68572
 Longitude: -117.8412
 APN: NONE SPECIFIED
 Past Use: NONE SPECIFIED
 Potential COC: NONE SPECIFIED
 Confirmed COC: NONE SPECIFIED
 Potential Description: NONE SPECIFIED
 Alias Name: CAD079532990
 Alias Type: EPA Identification Number
 Alias Name: 110006782972
 Alias Type: EPA (FRS #)
 Alias Name: 80001687
 Alias Type: Envirostor ID Number

Completed Info:

Completed Area Name: Sites With No Operable Unit
 Completed Sub Area Name: Subsurface
 Completed Document Type: Consent Agreement
 Completed Date: 04/17/1997
 Comments: Not Reported

Completed Area Name: Sites With No Operable Unit
 Completed Sub Area Name: Subsurface
 Completed Document Type: Interim Measures Questionnaire
 Completed Date: 06/27/1997
 Comments: Interim Offsite Interception & Control Plan

Future Area Name: Not Reported
 Future Sub Area Name: Not Reported
 Future Document Type: Not Reported
 Future Due Date: Not Reported
 Schedule Area Name: Not Reported
 Schedule Sub Area Name: Not Reported
 Schedule Document Type: Not Reported
 Schedule Due Date: Not Reported
 Schedule Revised Date: Not Reported

CPS-SLIC: Lists of state and tribal leaking storage tanks

Name: GREAT LAKES CHEMICAL CORP., FORMER
 Address: 17461 DERIAN AVE

MAP FINDINGS

GW CLEANUP-IRVINE, DERIAN, 17461 DERIAN, IRVINE, CA 92714 (Continued)

City,State,Zip: IRVINE, CA 92714
 Region: STATE
Facility Status: Open - Remediation
 Status Date: 01/01/2012
 Global Id: T0605900416
 Lead Agency: SANTA ANA RWQCB (REGION 8)
 Lead Agency Case Number: 88IC066
 Latitude: 33.6857316714883
 Longitude: -117.841212444983
 Case Type: Cleanup Program Site
 Case Worker: JML
 Local Agency: Not Reported
 RB Case Number: 083000521T
 File Location: Regional Board
 Potential Media Affected: Aquifer used for drinking water supply
 Potential Contaminants of Concern: Other Chlorinated Hydrocarbons, Tetrachloroethylene (PCE), Trichloroethylene (TCE)
 EPA Region: 9
 Coordinate Source: Google Map Move
 Cuf Case: NO
 Quantity Released Gallons: Not Reported
 Begin Date: 07/20/1987
 Leak Reported Date: 07/20/1987
 How Discovered: Not Reported
 How Discovered Description: Not Reported
 Discharge Source: Not Reported
 Discharge Cause: Not Reported
 Stop Method: Not Reported
 Stop Description: Not Reported
 No Further Action Date: Not Reported
 CA Water Watershed Name: Santa Ana River - Lower Santa Ana River - East Coastal Plain (801.11)
 Dwr Groundwater Subbasin Name: Coastal Plain Of Orange County (8-001)
 Disadvantaged Community: Not Reported
 CA EnviroScreen 3 Score: 71-75%
 CA EnviroScreen 4 Score: 60-65%
 Military DOD Site: No
 Facility Project Subtype: Not Reported
 RWQCB Region: SANTA ANA RWQCB (REGION 8)
 Site History: Essex Portfolio LP is the owner of a promissory note secured by approximately six acres of property located at 17461 Derian Avenue, Irvine, Orange County. Prior to 1973, the property was undeveloped and consisted of duck ponds with several levees crossing the property. In 1973, Great Lakes Chemical Corporation (GLCC) acquired the property. From 1973 to 1982, GLCC operated an agricultural pesticide packaging and distributing facility on the property. GLCC received chemicals in bulk form from chemical suppliers. Containers (i.e. drums and cylinders) were filled with mixed chemicals for retail sale. Containers were steam cleaned on a concrete pad sloping

MAP FINDINGS

GW CLEANUP-IRVINE, DERIAN, 17461 DERIAN, IRVINE, CA 92714 (Continued)

towards an underground clarifier (located in the southwestern portion of the site). The chemicals used by GLCC to formulate its products included: ethylene dibromide (EDB); chloropicrin; 1,2-dichloropropane (1,2-DCP); 1,3-dichloropropene (1,3-DCP); methylene chloride; methyl bromide; and Chevron 325 (a naphtha based solvent). GLCC sold the property to a real estate developer in 1982, and reacquired the property in 1995 as part of a settlement of certain litigation between GLCC and Great Western Bank. Preliminary site investigations in 1983 indicated that volatile organic compounds (VOCs), including the above listed chemicals, had been discharged to the soil at the property. Between 1983 and 1997, numerous investigations were conducted in order to more fully delineate the extent of contamination present in the soil and groundwater as a result of GLCC's activities at the site. In 1997, the Regional Board issued Cleanup and Abatement Order No. 97-38 to GLCC (Order No. 97-38), requiring full delineation and cleanup of the contamination that is present in soil and groundwater as a result of GLCC's past discharges at the site. In the mid-1990s, GLCC tested a soil vapor extraction (SVE) system at the site, and concluded that an enhanced extraction system could be more effective in removing VOCs from the soil and groundwater. A full-scale soil and groundwater remediation system was installed and started operating in 2000. It consisted of 52 SVE wells, 50 multiphase extraction (MPE) wells, and 27 off-site groundwater extraction wells. GLCC was acquired by Crompton Corporation, Inc. in 2005. Crompton became Chemtura Corporation in 2005, and GLCC remained a subsidiary of Chemtura. GLCC continued operation of the groundwater remediation system, and carried out the groundwater monitoring and reporting program. Beginning in 2006, GLCC's have periodically modified the groundwater treatment system, to effectively contain and mitigate the offsite migration of the VOCs in groundwater. The groundwater remediation system now consists of 26 groundwater extraction wells, 56 MPE wells and an air stripper. In April 2009, following a pilot test, the off-site extraction wells were turned off. In March 2009, Chemtura and GLCC filed for bankruptcy. Subsequently, the Regional Board, Essex, and GLCC executed a settlement agreement. Essex became solely responsible for remediation activities as set forth in CAO Order No. R8-2011-0013 as

MAP FINDINGS

GW CLEANUP-IRVINE, DERIAN, 17461 DERIAN, IRVINE, CA 92714 (Continued)

of 2011. Order No. 97-38 was rescinded. The remediation system originally consisted of three major components: a SVE system that extracted vapors from 49 on-site SVE points; a MPE system that extracts groundwater and soil vapors from 49 on-site MPE points; and a well network that extracted groundwater through 26 off-site wells fitted with submersible pumps. Because of decreasing concentrations of VOCs in the SVE vapor stream, the SVE system was shut down in December 2003. Because of decreasing concentrations of groundwater contaminants in some areas, some of the MPE points and all of the extraction wells have also been turned off. Remediation is on-going at the site. As on second Q, 2015, approximately 586,000 gallons of groundwater were extracted and treated by the remediation system at the site. Some of the shallow and intermediate monitoring wells and extraction wells (except EW-26 and EW-22) were suspended from monitoring program per the Board's approval presented in the letter dated September 8th, 2014. Also, based on the Board request, Leymaster performed a sampling method comparison to determine if the sampling method (applied historical method using bailer vs low-flow sampling) may be the reason for the concentrations of contaminants in the MPE compared with the monitoring wells. Criteria for significant variance was defined as if the results of the two methods are more than 10% different. In conclusion, the Board requested for future samplings to be performed using low-flow method. Due to application of low-flow purging in MPE wells, bailer will still be used for these wells.

Click here to access the California GeoTracker records for this facility:

http://www.web.edrnet.com/ordering/switchboard/redirect.aspx?s=GRR_CA_SLIC_ST&global_id=T0605900416

Orange Co. Industrial Site: Records of Emergency Release Reports

Name:	GREAT LAKES CHEMICAL CORP
Address:	17461 DERIAN AVE
City,State,Zip:	IRVINE, CA 92714
Case ID:	88IC066
Record ID:	RO0000150
Current Status:	CLOSED
Closure Type:	Voluntary Cleanup Program Termination
Released Chemical:	ORGANIC COMPOUNDS
Closed Date:	6/17/2004
File Location:	Not Reported

CORTESE: Other Ascertainable Records

MAP FINDINGS

GW CLEANUP-IRVINE, DERIAN, 17461 DERIAN, IRVINE, CA 92714 (Continued)

Name: GW CLEANUP-IRVINE,DERIAN
 Address: 17461 DERIAN
 City,State,Zip: IRVINE, CA 92714
 Region: CORTESE
 Envirostor Id: Not Reported
 Global ID: Not Reported
 Site/Facility Type: Not Reported
 Cleanup Status: Not Reported
 Status Date: Not Reported
 Site Code: Not Reported
 Latitude: Not Reported
 Longitude: Not Reported
 Owner: Not Reported
 Enf Type: Clean-up and Abatement Order
 Swat R: Not Reported
 Flag: CORTESE
 Order No: Not Reported
 Waste Discharge System No: Not Reported
 Effective Date: Not Reported
 Region 2: Not Reported
 WID Id: Not Reported
 Solid Waste Id No: Not Reported
 Waste Management Uit Name: Not Reported
 File Name: Cease Desist Orders & Cleanup Abatement Orders

ENF: Other Ascertainable Records

Name: GW CLEANUP-IRVINE,DERIAN
 Address: 17461 DERIAN
 City,State,Zip: IRVINE, CA 92714
 Region: 8
 Facility Id: 228357
 Agency Name: Great Lakes Chemical Corporation
 Place Type: Manufacturing
 Place Subtype: Manufacturing NEC
 Facility Type: Industrial
 Agency Type: Privately-Owned Business
 # Of Agencies: 1
 Place Latitude: 33.68667
 Place Longitude: -117.90806
 SIC Code 1: 4959
 SIC Desc 1: Sanitary Services, NEC
 SIC Code 2: Not Reported
 SIC Desc 2: Not Reported
 SIC Code 3: Not Reported
 SIC Desc 3: Not Reported
 NAICS Code 1: Not Reported
 NAICS Desc 1: Not Reported
 NAICS Code 2: Not Reported
 NAICS Desc 2: Not Reported

MAP FINDINGS

GW CLEANUP-IRVINE, DERIAN, 17461 DERIAN, IRVINE, CA 92714 (Continued)

NAICS Code 3:	Not Reported
NAICS Desc 3:	Not Reported
# Of Places:	1
Source Of Facility:	Reg Meas
Design Flow:	0.004
Threat To Water Quality:	2
Complexity:	B
Pretreatment:	X - Facility is not a POTW
Facility Waste Type:	Contaminated ground water
Facility Waste Type 2:	Not Reported
Facility Waste Type 3:	Not Reported
Facility Waste Type 4:	Not Reported
Program:	NPDNONMUNIPRCS
Program Category1:	NPDESWW
Program Category2:	NPDESWW
# Of Programs:	1
WDID:	8 302485001
Reg Measure Id:	205900
Reg Measure Type:	Enrollee
Region:	8
Order #:	00-025
Npdes# CA#:	Not Reported
Major-Minor:	Not Reported
Npdes Type:	Not Reported
Reclamation:	N - No
Dredge Fill Fee:	Not Reported
301H:	Not Reported
Application Fee Amt Received:	3000
Status:	Historical
Status Date:	08/25/2000
Effective Date:	11/14/1986
Expiration/Review Date:	Not Reported
Termination Date:	04/25/2002
WDR Review - Amend:	Not Reported
WDR Review - Revise/Renew:	Not Reported
WDR Review - Rescind:	Not Reported
WDR Review - No Action Required:	Not Reported
WDR Review - Pending:	Not Reported
WDR Review - Planned:	Not Reported
Status Enrollee:	Y
Individual/General:	I
Fee Code:	Not Reported
Direction/Voice:	Passive
Enforcement Id(EID):	222536
Region:	8
Order / Resolution Number:	97-038
Enforcement Action Type:	Clean-up and Abatement Order
Effective Date:	04/17/1997
Adoption/Issuance Date:	Not Reported
Achieve Date:	Not Reported

MAP FINDINGS

GW CLEANUP-IRVINE, DERIAN, 17461 DERIAN, IRVINE, CA 92714 (Continued)

Termination Date: Not Reported
 ACL Issuance Date: Not Reported
 EPL Issuance Date: Not Reported
 Status: Active
 Title: CAO 97-038 for Great Lakes Chemical Corp
 Description: WORKPLAN TO DEFINE LATTERAL AND VERTICAL EXTENT DUE 5/1/97.
 INTERIM RAP DUE 6/1/97
 Program: NPDNONMUNIPRCS
 Latest Milestone Completion Date: Not Reported
 # Of Programs1: 1
 Total Assessment Amount: 0
 Initial Assessed Amount: 0
 Liability \$ Amount: 0
 Project \$ Amount: 0
 Liability \$ Paid: 0
 Project \$ Completed: 0
 Total \$ Paid/Completed Amount: 0

HIST CORTESE: Other Ascertainable Records

edr_fname: GW CLEANUP-IRVINE, DERIAN
 edr_fadd1: 17461 DERIAN
 City,State,Zip: IRVINE, CA 92714
 Region: CORTESE
 Facility County Code: 30
 Reg By: WBC&D
 Reg Id: 8 302485001

CIWQS: Other Ascertainable Records

Name: GW CLEANUP-IRVINE,DERIAN
 Address: 17461 DERIAN
 City,State,Zip: IRVINE, CA 92714
 Agency: Great Lakes Chemical Corporation
 Agency Address: Po Box 2200, West Lafayette, IN 47996
 Place/Project Type: Manufacturing NEC
 SIC/NAICS: 4959
 Region: 8
 Program: NPDESWW, NPDNONMUNIPRCS
 Regulatory Measure Status: Historical
 Regulatory Measure Type: NPDES Permit
 Order Number: 00-025
 WDID: 8 302485001
 NPDES Number: CA8000378
 Adoption Date: 08/25/2000
 Effective Date: 08/25/2000
 Termination Date: 04/25/2002
 Expiration/Review Date: 08/01/2005
 Design Flow: 0.004
 Major/Minor: Minor
 Complexity: B

MAP FINDINGS

GW CLEANUP-IRVINE, DERIAN, 17461 DERIAN, IRVINE, CA 92714 (Continued)

TTWQ: 2
 Enforcement Actions within 5 years: 0
 Violations within 5 years: 0
 Latitude: 33.68667
 Longitude: -117.90806

CERS: Other Ascertainable Records

Name: GREAT LAKES CHEMICAL
 Address: 17461 DERIAN AVE
 City,State,Zip: IRVINE, CA 926145817
 Site ID: 607669
 CERS ID: 80001687
 CERS Description: Corrective Action

Affiliation:

Affiliation Type Desc: Supervisor
 Entity Name: * Unknown
 Entity Title: Not Reported
 Affiliation Address: Not Reported
 Affiliation City: Not Reported
 Affiliation State: Not Reported
 Affiliation Country: Not Reported
 Affiliation Zip: Not Reported
 Affiliation Phone: ,

Name: GW CLEANUP-IRVINE,DERIAN
 Address: 17461 DERIAN
 City,State,Zip: IRVINE, CA 92714
 Site ID: 350944
 CERS ID: 228357
 CERS Description: NPDES Wastewater and Stormwater

Enforcement Action:

Site ID: 350944
 Site Name: GW Cleanup-Irvine,Derian
 Site Address: 17461 DERIAN
 Site City: IRVINE
 Site Zip: 92714
 Enf Action Date: 04-17-1997
 Enf Action Type: Clean-up and Abatement Order
 Enf Action Description: Clean-up and Abatement Order
 Enf Action Notes: Not Reported
 Enf Action Division: Water Boards
 Enf Action Program: UNSPEC
 Enf Action Source: CIWQS,

 Site ID: 350944
 Site Name: GW Cleanup-Irvine,Derian
 Site Address: 17461 DERIAN
 Site City: IRVINE

MAP FINDINGS

GW CLEANUP-IRVINE, DERIAN, 17461 DERIAN, IRVINE, CA 92714 (Continued)

Site Zip: 92714
 Enf Action Date: 02-04-2011
 Enf Action Type: Clean-up and Abatement Order
 Enf Action Description: Clean-up and Abatement Order
 Enf Action Notes: Not Reported
 Enf Action Division: Water Boards
 Enf Action Program: UNSPEC
 Enf Action Source: CIWQS,

Name: GREAT LAKES CHEMICAL CORP
 Address: 17461 DERIAN AVE
 City,State,Zip: IRVINE, CA 926145817
 Site ID: 607670
 CERS ID: CAD079532990
 CERS Description: Hazardous Waste

Affiliation:

Affiliation Type Desc: Facility Contact
 Entity Name: ENVIRONMENTAL MANAGER
 Entity Title: Not Reported
 Affiliation Address: PO BOX 2200
 Affiliation City: WEST LAFAYETTE
 Affiliation State: IN
 Affiliation Country: Not Reported
 Affiliation Zip: 479962200
 Affiliation Phone: 7654976100,

Affiliation Type Desc: Facility Owner
 Entity Name: GREAT LAKES CHEMICAL CORP
 Entity Title: Not Reported
 Affiliation Address: PO BOX 2200
 Affiliation City: WEST LAFAYETTE
 Affiliation State: IN
 Affiliation Country: Not Reported
 Affiliation Zip: 479962200
 Affiliation Phone: 7654976100,

Name: GREAT LAKES CHEMICAL CORP., FORMER
 Address: 17461 DERIAN AVE
 City,State,Zip: IRVINE, CA 92714
 Site ID: 658409
 CERS ID: T0605900416
 CERS Description: Cleanup Program Site

Affiliation:

Affiliation Type Desc: Regional Board Caseworker
 Entity Name: JESSICA LAW - SANTA ANA RWQCB (REGION 8)
 Entity Title: Not Reported
 Affiliation Address: 3737 Main Street, Suite 500
 Affiliation City: RIVERSIDE

MAP FINDINGS

GW CLEANUP-IRVINE, DERIAN, 17461 DERIAN, IRVINE, CA 92714 (Continued)

Affiliation State: CA
 Affiliation Country: Not Reported
 Affiliation Zip: Not Reported
 Affiliation Phone: 9517824381,

GREAT LAKES CHEMICAL CORP 17461 DERIAN AVE, IRVINE, CA, 926145817		S102430946
◆ CA12	SSW <1/10 (223 ft. / 0.042 mi.)	Lists of state and tribal leaking storage tanks Other Ascertainable Records
	2 ft. Lower Elevation 39 ft. Above Sea Level	

Worksheet:

LUST REG 8: Lists of state and tribal leaking storage tanks

Name: GREAT WESTERN/GREAT LAKES CORP
 Address: 17461 DERIAN AVE
 City: IRVINE
 Region: 8
 County: Orange
 Regional Board: Santa Ana Region
 Facility Status: Remedial action (cleanup) Underway
 Case Number: 083000521T
 Local Case Num: 88IC066
 Case Type: Aquifer affected
 Substance: Solvents
 Qty Leaked: Not Reported
 Abate Method: GTED
 Cross Street: MCGAW
 Enf Type: Not Reported
 Funding: Not Reported
 How Discovered: Not Reported
 How Stopped: Not Reported
 Leak Cause: Not Reported
 Leak Source: Not Reported
 Global ID: T0605900416
 How Stopped Date: Not Reported
 Enter Date: 7/20/1987
 Date Confirmation of Leak Began: Not Reported
 Date Preliminary Assessment Began: Not Reported
 Discover Date: Not Reported
 Enforcement Date: Not Reported
 Close Date: Not Reported
 Date Prelim Assessment Workplan Submitted: Not Reported
 Date Pollution Characterization Began: 2/21/1994
 Date Remediation Plan Submitted: Not Reported
 Date Remedial Action Underway: 3/15/1995

MAP FINDINGS

GREAT LAKES CHEMICAL CORP, 17461 DERIAN AVE, IRVINE, CA 926145817 (Continued)

Date Post Remedial Action Monitoring:	Not Reported
Enter Date:	7/20/1987
GW Qualifies:	Not Reported
Soil Qualifies:	Not Reported
Operator:	Not Reported
Facility Contact:	Not Reported
Interim:	Not Reported
Oversite Program:	LUST
Latitude:	33.6858388
Longitude:	-117.8399679
MTBE Date:	Not Reported
Max MTBE GW:	Not Reported
MTBE Concentration:	0
Max MTBE Soil:	Not Reported
MTBE Fuel:	0
MTBE Tested:	Not Required to be Tested.
MTBE Class:	*
Staff:	MGC
Staff Initials:	LAL
Lead Agency:	Regional Board
Local Agency:	30000
Hydr Basin #:	COASTAL PLAIN OF ORA
Beneficial:	Not Reported
Priority:	Not Reported
Cleanup Fund Id:	Not Reported
Work Suspended:	Not Reported
Summary:	8/8/90 - DEEPER ZONE (60' SANDS) HAS 1.7 PPB EDB. HISTORIC INFORMATION (AIR PHOTOS, DEPOSITIONS ETC.) IS BEING ASSIMILATED. FURTHER INVESTIGATION AND SUBMITTED INTERIM CAP. INTERIM REMEDIATION UNDERWAY. 2/1/00 - m/ Great Lakes to discuss next steps

HWP: Other Ascertainable Records

EPA ID:	CAD079532990
Name:	GREAT LAKES CHEMICAL CORP
Address:	17461 DERIAN AVE
Cleanup Status:	CLOSED
Latitude:	33.68572
Longitude:	-117.8412
Facility Type:	Historical - Non-Operating
Facility Size:	Not Reported
Supervisor:	Not Reported
Site Code:	Not Reported
Senate District:	37
Assembly District:	73
Public Information Officer:	Not Reported
Commercial Offsite Facility Types:	Not Reported

MAP FINDINGS

GREAT LAKES CHEMICAL CORP, 17461 DERIAN AVE, IRVINE, CA 926145817 (Continued)

Quarterly Update: This facility was granted Interim Status on 3/30/81. Facility never recieved a Part B permit and went to closure. The facility closed the Interim Status units in 1983. However, the facility never went through a formal closure process. Therefore, in 2000, DTSC conducted administrative review of this site and requested facility to go through the formal closure process. The interim status units were finally clean closed on 6/26/01. For corrective action, soil and groundwater contamination from manufacturing areas has been under jurisdiction of the Waterboard since 1983. Since the WB was responsible for corrective action, little information is available regarding this.

Project Manager Lead: Not Reported
 Project Manager: Not Reported
 Permit Type: RCRA
 Permit Effective Date: Not Reported
 Permit Expiration Date: Not Reported
 Calenviroscreen Score: 71-75%
 Total Planned Hours: Not Reported
 Total Planned Amount: Not Reported
 Total Actual Hours: Not Reported

Activities:

EPA ID: CAD079532990
 Facility Type: Historical - Non-Operating
 Facility Name: GREAT LAKES CHEMICAL CORP
 Project Manager: Not Reported
 Project Manager Lead: Not Reported
 Supervisor: Not Reported
 Facility Status: CLOSED
 Activity Type: New Operating Permit
 Permit Being Renewed: Not Reported
 Permit Being Modified: Not Reported
 Final Date: Not Reported
 Type: RCRA
 Title Description: Imported 12/2011:PERMIT1
 Due Date: Not Reported
 Comments: Not Reported
 Unit Names: Not Reported
 Event Description: New Operating Permit - CALL-IN LETTER ISSUED
 Actual Date: 03/14/1983

EPA ID: CAD079532990
 Facility Type: Historical - Non-Operating
 Facility Name: GREAT LAKES CHEMICAL CORP
 Project Manager: Not Reported
 Project Manager Lead: Not Reported
 Supervisor: Not Reported
 Facility Status: CLOSED
 Activity Type: New Operating Permit
 Permit Being Renewed: Not Reported
 Permit Being Modified: Not Reported
 Final Date: Not Reported
 Type: RCRA
 Title Description: Imported 12/2011:PERMIT1
 Due Date: Not Reported
 Comments: Not Reported

MAP FINDINGS

GREAT LAKES CHEMICAL CORP, 17461 DERIAN AVE, IRVINE, CA 926145817 (Continued)

Unit Names: Not Reported
 Event Description: New Operating Permit - APPLICATION PART A RECEIVED
 Actual Date: 11/10/1980

Closure:

EPA ID: CAD079532990
 Facility Type: Historical - Non-Operating
 Facility Name: GREAT LAKES CHEMICAL CORP
 Project Manager: Not Reported
 Project Manager Lead: Not Reported
 Supervisor: Not Reported
 Facility Size: Not Reported
 Facility Status: CLOSED
 Activity Type: Closure Final
 Final Date: Not Reported
 Type: RCRA
 Title Description: Closure
 Due Date: Not Reported
 Comments: Not Reported
 Unit Names: CONTAIN1
 Event Description: Closure Final - ISSUE CLOSURE VERIFICATION
 Actual Date: 06/26/2001

EPA ID: CAD079532990
 Facility Type: Historical - Non-Operating
 Facility Name: GREAT LAKES CHEMICAL CORP
 Project Manager: Not Reported
 Project Manager Lead: Not Reported
 Supervisor: Not Reported
 Facility Size: Not Reported
 Facility Status: CLOSED
 Activity Type: Closure Final
 Final Date: Not Reported
 Type: RCRA
 Title Description: Closure
 Due Date: Not Reported
 Comments: Not Reported
 Unit Names: CONTAIN1
 Event Description: Closure Final - RECEIVE CLOSURE CERTIFICATION
 Actual Date: 06/20/2001

Alias:

EPA ID: CAD079532990
 Facility Type: Historical - Non-Operating
 Facility Name: GREAT LAKES CHEMICAL CORP
 Facility Status: CLOSED
 Project Manager: Not Reported
 Project Manager Lead: Not Reported
 Supervisor: Not Reported

MAP FINDINGS

GREAT LAKES CHEMICAL CORP, 17461 DERIAN AVE, IRVINE, CA 926145817 (Continued)

Alias Type: FRS
 Alias: 110006782972

GREAT LAKES CHEMICAL CORP. 17461 DERIAN AVE, IRVINE, CA, 92714		1000158616
◆ CA13	SSW <1/10 (223 ft. / 0.042 mi.)	Lists of Federal RCRA facilities undergoing Corrective Action
	2 ft. Lower Elevation 39 ft. Above Sea Level	Lists of Federal RCRA TSD facilities Lists of Federal RCRA generators Other Ascertainable Records

Worksheet:

CORRACTS: Lists of Federal RCRA facilities undergoing Corrective Action

Name: GREAT LAKES CHEMICAL CORP.
 Address: 17461 DERIAN AVE
 Address 2: Not Reported
 EPA ID: CAD079532990
 Area Name: SUBSURFACE
 Corrective Action: INVESTIGATION IMPOSITION
 Actual Date: 19970417
 Air Release Indicator: Y
 Groundwater Release Indicator: Y
 Soil Release Indicator: Y
 Surface Water Release Indicator: Y

Name: GREAT LAKES CHEMICAL CORP.
 Address: 17461 DERIAN AVE
 Address 2: Not Reported
 EPA ID: CAD079532990
 Area Name: SUBSURFACE
 Corrective Action: INVESTIGATION WORKPLAN RECEIVED
 Actual Date: 19990311
 Air Release Indicator: Y
 Groundwater Release Indicator: Y
 Soil Release Indicator: Y
 Surface Water Release Indicator: Y

Name: GREAT LAKES CHEMICAL CORP.
 Address: 17461 DERIAN AVE
 Address 2: Not Reported
 EPA ID: CAD079532990
 Area Name: SUBSURFACE
 Corrective Action: INVESTIGATION REPORT RECEIVED
 Actual Date: 20000301
 Air Release Indicator: Y
 Groundwater Release Indicator: Y
 Soil Release Indicator: Y
 Surface Water Release Indicator: Y

MAP FINDINGS

GREAT LAKES CHEMICAL CORP., 17461 DERIAN AVE, IRVINE, CA 92714 (Continued)

Name: GREAT LAKES CHEMICAL CORP.
 Address: 17461 DERIAN AVE
 Address 2: Not Reported
 EPA ID: CAD079532990
 Area Name: SUBSURFACE
 Corrective Action: STABILIZATION MEASURES EVALUATION
 Actual Date: 19970627
 Air Release Indicator: Y
 Groundwater Release Indicator: Y
 Soil Release Indicator: Y
 Surface Water Release Indicator: Y

RCRA TSD: Lists of Federal RCRA TSD facilities

Treatment Storage and Disposal Type: Storage
 Full Enforcement Universe: Not Reported
 Corrective Action Workload Universe: Yes
 Permit Renewals Workload Universe: Not Reported
 Permit Workload Universe: Not Reported
 Permit Progress Universe: Storage
 Post-Closure Workload Universe: Not Reported
 Closure Workload Universe: Not Reported
 Operating TSD Universe: Not Reported
 Commercial TSD Indicator: No
 Active Site Fed-Reg Treatment Storage and Disposal Facility: Not Reported
 Active Site Converter Treatment storage and Disposal Facility: Not Reported
 Active Site State-Reg Treatment Storage and Disposal Facility: Not Reported
 TSDs Potentially Subject to CA Under 3004 (u)/(v) Universe: No
 TSDs Only Subject to CA under Discretionary Auth Universe: Yes

Biennial: List of Years

Year: 2001
 Click Here for Biennial Reporting System Data: <https://enviro.epa.gov/envirofacts/br/report?handlerId=CAD079532990&reportingYear=2001>

RCRA Listings: Lists of Federal RCRA generators

Date Form Received by Agency: 20020228
 Handler Name: Great Lakes Chemical Corp.
 Handler Address: 17461 DERIAN AVE
 Handler City,State,Zip: IRVINE, CA 92714
 EPA ID: CAD079532990
 Contact Name: RAMIN ANSARI
 Contact Address: Not Reported
 Contact City,State,Zip: Not Reported
 Contact Telephone: 765-497-6100 6061
 Contact Fax: Not Reported

MAP FINDINGS

GREAT LAKES CHEMICAL CORP., 17461 DERIAN AVE, IRVINE, CA 92714 (Continued)

Contact Email:	RANSARI@GLCC.COM
Contact Title:	Not Reported
EPA Region:	09
Land Type:	Private
Federal Waste Generator Description:	Small Quantity Generator
Non-Notifier:	Not Reported
Biennial Report Cycle:	Not Reported
Accessibility:	Not Reported
Active Site Indicator:	Handler Activities, Corrective Action Activities
State District Owner:	Not Reported
State District:	Not Reported
Mailing Address:	ONE GREAT LAKES BLVD.
Mailing City,State,Zip:	WEST LAFAYETTE, IN 47906
Owner Name:	Not Reported
Owner Type:	Not Reported
Operator Name:	Not Reported
Operator Type:	Not Reported
Short-Term Generator Activity:	No
Importer Activity:	No
Mixed Waste Generator:	No
Transporter Activity:	No
Transfer Facility Activity:	No
Recycler Activity with Storage:	No
Small Quantity On-Site Burner Exemption:	No
Smelting Melting and Refining Furnace Exemption:	No
Underground Injection Control:	No
Off-Site Waste Receipt:	No
Universal Waste Indicator:	No
Universal Waste Destination Facility:	No
Federal Universal Waste:	No
Active Site State-Reg Handler:	---
Federal Facility Indicator:	Not Reported
Hazardous Secondary Material Indicator:	NN
Sub-Part K Indicator:	Not Reported
2018 GPRA Permit Baseline:	Not on the Baseline
2018 GPRA Renewals Baseline:	Not on the Baseline
202 GPRA Corrective Action Baseline:	No
Subject to Corrective Action Universe:	Yes
Non-TSDs Where RCRA CA has Been Imposed Universe:	No
Corrective Action Priority Ranking:	No NCAPS ranking
Environmental Control Indicator:	No
Institutional Control Indicator:	No
Human Exposure Controls Indicator:	N/A
Groundwater Controls Indicator:	N/A
Significant Non-Complier Universe:	No
Unaddressed Significant Non-Complier Universe:	No

MAP FINDINGS

GREAT LAKES CHEMICAL CORP., 17461 DERIAN AVE, IRVINE, CA 92714 (Continued)

Addressed Significant Non-Complier Universe: No
 Significant Non-Complier With a Compliance Schedule Universe: No
 Financial Assurance Required: Not Reported
 Handler Date of Last Change: 20060905
 Recognized Trader-Importer: No
 Recognized Trader-Exporter: No
 Importer of Spent Lead Acid Batteries: No
 Exporter of Spent Lead Acid Batteries: No
 Recycler Activity Without Storage: Not Reported
 Manifest Broker: Not Reported
 Sub-Part P Indicator: No

Biennial: List of Years

Year: 2001
 Click Here for Biennial Reporting System Data: <https://enviro.epa.gov/envirofacts/br/report?handlerId=CAD079532990&reportingYear=2001>

Hazardous Waste Summary:

Waste Code: D028
 Waste Description: 1,2-Dichloroethane
 Waste Code: U067
 Waste Description: Ethane, 1,2-Dibromo- (Or) Ethylene Dibromide

Handler - Owner Operator:

Owner/Operator Indicator: Owner
 Owner/Operator Name: GREAT LAKES CHEMICAL CORPORATION
 Legal Status: Private
 Date Became Current: Not Reported
 Date Ended Current: Not Reported
 Owner/Operator Address: P.O. BOX 2200
 Owner/Operator City,State,Zip: WEST LAFAYETTE, ID 47906
 Owner/Operator Telephone: 317-463-2511
 Owner/Operator Telephone Ext: Not Reported
 Owner/Operator Fax: Not Reported
 Owner/Operator Email: Not Reported

Owner/Operator Indicator: Operator
 Owner/Operator Name: GREAT LAKES CHEMICAL CORPORATION
 Legal Status: Private
 Date Became Current: Not Reported
 Date Ended Current: Not Reported
 Owner/Operator Address: P.O. BOX 2200
 Owner/Operator City,State,Zip: CITY NOT REPORTED, ID 99999
 Owner/Operator Telephone: 317-463-2511
 Owner/Operator Telephone Ext: Not Reported
 Owner/Operator Fax: Not Reported
 Owner/Operator Email: Not Reported

MAP FINDINGS

GREAT LAKES CHEMICAL CORP., 17461 DERIAN AVE, IRVINE, CA 92714 (Continued)

Historic Generators:

Receive Date: 20020228
 Handler Name: GREAT LAKES CHEMICAL CORP.
 Federal Waste Generator Description: Small Quantity Generator
 State District Owner: Not Reported
 Large Quantity Handler of Universal Waste: No
 Recognized Trader Importer: No
 Recognized Trader Exporter: No
 Spent Lead Acid Battery Importer: No
 Spent Lead Acid Battery Exporter: No
 Current Record: Yes
 Non Storage Recycler Activity: Not Reported
 Electronic Manifest Broker: Not Reported

Receive Date: 19941129
 Handler Name: GREAT LAKES CHEM CORP
 Federal Waste Generator Description: Small Quantity Generator
 State District Owner: Ca
 Large Quantity Handler of Universal Waste: No
 Recognized Trader Importer: No
 Recognized Trader Exporter: No
 Spent Lead Acid Battery Importer: No
 Spent Lead Acid Battery Exporter: No
 Current Record: No
 Non Storage Recycler Activity: Not Reported
 Electronic Manifest Broker: Not Reported

Receive Date: 20001012
 Handler Name: GREAT LAKES CHEMICAL CORPORATION
 Federal Waste Generator Description: Large Quantity Generator
 State District Owner: Not Reported
 Large Quantity Handler of Universal Waste: No
 Recognized Trader Importer: No
 Recognized Trader Exporter: No
 Spent Lead Acid Battery Importer: No
 Spent Lead Acid Battery Exporter: No
 Current Record: No
 Non Storage Recycler Activity: Not Reported
 Electronic Manifest Broker: Not Reported

Receive Date: 20020228
 Handler Name: GREAT LAKES CHEMICAL CORP.
 Federal Waste Generator Description: Large Quantity Generator
 State District Owner: Not Reported
 Large Quantity Handler of Universal Waste: No
 Recognized Trader Importer: No
 Recognized Trader Exporter: No

MAP FINDINGS

GREAT LAKES CHEMICAL CORP., 17461 DERIAN AVE, IRVINE, CA 92714 (Continued)

Spent Lead Acid Battery Importer: No
Spent Lead Acid Battery Exporter: No
Current Record: No
Non Storage Recycler Activity: Not Reported
Electronic Manifest Broker: Not Reported

List of NAICS Codes and Descriptions:

NAICS Code: 32532
NAICS Description: PESTICIDE AND OTHER AGRICULTURAL CHEMICAL MANUFACTURING
NAICS Code: 52212
NAICS Description: SAVINGS INSTITUTIONS
NAICS Code: 56291
NAICS Description: REMEDIATION SERVICES

Facility Has Received Notices of Violations:

Violations: No Violations Found

Evaluation Action Summary:

Evaluations: No Evaluations Found

FINDS: Other Ascertainable Records

Registry ID: 110006782972
Click Here for FRS Facility Detail Report: https://ofmpub.epa.gov/frs_public2/fii_query_detail.disp_program_facility?p_registry_id=110006782972

Environmental Interest/Information System:

All generators and treatment, storage, and disposal (TSD) facilities who handle hazardous waste are required to report to the EPA Administrator at least once every two years. The data collected is used to create the National Biennial Resource Conservation and Recovery Act (RCRA) Hazardous Waste Report. This data is processed within the RCRA Information (RCRAInfo) database

The Resource Conservation and Recovery Act Information System (RCRAInfo) is EPA's comprehensive information system in support of the Resource Conservation and Recovery Act (RCRA) of 1976 and the Hazardous and Solid Waste Amendments (HSWA) of 1984. It tracks many types of information about generators, transporters, treaters, storers, and disposers of hazardous waste.

MAP FINDINGS

GREAT LAKES CHEMICAL CORP., 17461 DERIAN AVE, IRVINE, CA 92714 (Continued)

The California Environmental Protection Agency (CalEPA) has recently implemented a new data warehouse system (nSite). This data warehouse combines and merges facility and site information from five different systems managed within CalEPA. The five systems are: California Environmental Reporting System (CERS), EnviroStor, GeoTracker, California Integrated Water Quality System (CIWQS), and Toxic Release Inventory (TRI).

California's Hazardous Waste Tracking System Data Mart (HWTS-DATAMART) provides information on hazardous waste shipments for generators, transporters, and treatment, storage, and disposal facilities.

The Click here to access additional FINDS: detail in the EDR Site Report. database contains <http://www.edrnet.com/srf2/FinalSiteReport.aspx?ID=2I2YIO16YI8AO5Ay691HID33AH4L5g6hyZ2W952EHW2fI31yYb7XOG1e6M34Iq3zAvA1573cyM5H9e2DIb2wYq1IOp8t6P6wlZ95A53b5TAQyL2x9i99Hy0EDP663ltwHK2mIm2VYU1LOh266U1.lh1bAl1s5f2nyy6U9J9QHK7ADh2I3T7cHw1> additional records for this site. Please contact your EDR Account Executive for more information.

ECHO: Other Ascertainable Records

Envid: 1000158616
 Registry ID: 110006782972
 DFR URL: <http://echo.epa.gov/detailed-facility-report?fid=110006782972>
 Name: GREAT LAKES CHEMICAL CORP.
 Address: 17461 DERIAN AVE
 City,State,Zip: IRVINE, CA 92614

SHELDAHL INC ORANGE COUNTY Not Reported, IRVINE, CA,		1027418953
▲ H14	NNE <1/10 (248 ft. / 0.047 mi.)	Other Ascertainable Records
	2 ft. Higher Elevation 43 ft. Above Sea Level	

Worksheet:

PFAS ECHO: Other Ascertainable Records

Name: SHELDAHL INC ORANGE COUNTY
 Address: Not Reported
 City,State,Zip: IRVINE, CA
 Latitude: 33.698270
 Longitude: -117.832890
 Count: 1
 County: ORANGE
 Status: Active
 Region: 09
 Industry: Electronics Industry
 ECHO Facility Report: <https://echo.epa.gov/detailed-facility-report?fid=110002465485>
 Facility Percent Minority: 69.986
 Facility Derived Tribes: -
 Facility Population: 6553.2
 EPA Programs: RCRA
 Federal Facility: No
 Federal Agency: -
 Facility FIPS Code: 06059
 Facility Indian Country Flag: N
 Facility Collection Method: ADDRESS MATCHING-HOUSE NUMBER
 Facility Derived HUC: 18070204
 Facility Derived WBD: 180702040103
 Facility Derived CD113: 45

MAP FINDINGS

SHELDAHL INC ORANGE COUNTY, Not Reported, IRVINE, CA (Continued)

Facility Derived CB2010:	060590755151042
Facility Major Flag:	-
Facility Active Flag:	Y
Facility Inspection Count:	0
Facility Date Last Inspection:	-
Facility Days Last Inspection:	-
Facility Informal Count:	0
Facility Date Last Informal Action:	-
Facility Formal Action Count:	0
Facility Date Last Formal Action:	-
Facility Total Penalties:	0
Facility Penalty Count:	-
Facility Date Last Penalty:	-
Facility Last Penalty AMT:	-
Facility QTRS With NC:	0
Facility Programs With SNC:	0
Facility Compliance Status:	No Violation Identified
Facility SNC Flag:	N
AIR Flag:	N
NPDES Flag:	N
SDWIS Flag:	N
RCRA Flag:	Y
TRI Flag:	N
GHG Flag:	N
AIR IDS:	-
CAA Permit Types:	-
CAA NAICS:	-
CAA SICS:	-
NPDES IDS:	-
CWA Permit Types:	-
CWA NAICS:	-
CWA SICS:	-
RCRA IDS:	CAD063124564
RCRA Permit Types:	SQG
RCRA NAICS:	334412 334419
SDWA IDS:	-
SDWA System Types:	-
SDWA Compliance Status:	-
SDWA SNC Flag:	N
TRI IDS:	92714SHLDH2302B
TRI Releases Transfers:	-
TRI On Site Releases:	-
TRI Off Site Transfers:	-
TRI Reporter:	-
Facility IMP Water Flag:	-
EJSCREEN Flag US:	Y
EJSCREEN Report:	https://ejscreen.epa.gov/mapper/mobile/EJSCREEN_mobile.aspx?geometry=%7B%22x%22:-117.83289,%22y%22:33.69827,%22spatialReference%22:%7B%22wkid%22:4326%7D%7D&unit=9035&areatype=&areaid=&basemap=streets&distance=1

MAP FINDINGS

SHELDAHL CIRTEL CIRCUITS 2302 BARRANCA PKWY, IRVINE, CA, 92714			S103951631
▲ H15	NNE <1/10	(252 ft. / 0.048 mi.)	Lists of state and tribal leaking storage tanks Records of Emergency Release Reports Other Ascertainable Records
	2 ft. Higher Elevation	43 ft. Above Sea Level	

Worksheet:

SLIC REG 8: Lists of state and tribal leaking storage tanks

Name: OLEN PROPERTIES FORMER SHELDAHL
 Address: 2302 BARRANCA PARKWAY
 City: IRVINE
 Type: Soil and Groundwater
 Facility Status: Closed
 Staff: TME
 Substance: SOLVENTS
 Lead Agency: Regional Board
 Location Code: I-6
 Thomas Bros Code: 860-A2

CPS-SLIC:

Name: SHELDAHL
 Address: 2302 BARRANCA PARKWAY
 City,State,Zip: IRVINE, CA
 Region: STATE
Facility Status: Completed - Case Closed
 Status Date: 02/05/2008
 Global Id: SLT8R1814094
 Lead Agency: SANTA ANA RWQCB (REGION 8)
 Lead Agency Case Number: Not Reported
 Latitude: 33.6976992705094
 Longitude: -117.833240032196
 Case Type: Cleanup Program Site
 Case Worker: MAO
 Local Agency: Not Reported
 RB Case Number: SLT8R181
 File Location: Not Reported
 Potential Media Affected: Not Reported
 Potential Contaminants of Concern: Not Reported
 EPA Region: 9
 Coordinate Source: Manual Entry on Screens
 Cuf Case: NO
 Quantity Released Gallons: Not Reported
 Begin Date: 02/05/2008
 Leak Reported Date: Not Reported
 How Discovered: Not Reported
 How Discovered Description: Not Reported
 Discharge Source: Not Reported
 Discharge Cause: Not Reported
 Stop Method: Not Reported

MAP FINDINGS

SHELDAHL CIRTEL CIRCUITS, 2302 BARRANCA PKWY, IRVINE, CA 92714 (Continued)

Stop Description: Not Reported
No Further Action Date: 02/05/2008
CA Water Watershed Name: Santa Ana River - Lower Santa Ana River - East Coastal Plain (801.11)
Dwr Groundwater Subbasin Name: Coastal Plain Of Orange County (8-001)
Disadvantaged Community: Not Reported
CA EnviroScreen 3 Score: 76-80%
CA EnviroScreen 4 Score: 60-65%
Military DOD Site: No
Facility Project Subtype: Not Reported
RWQCB Region: SANTA ANA RWQCB (REGION 8)
Site History: Not Reported
Click here to access the California GeoTracker records for this facility: http://www.web.edrnet.com/ordering/switchboard/redirect.aspx?s=GRR_CA_SLIC_ST&global_id=SLT8R1814094

Orange Co. Industrial Site: Records of Emergency Release Reports

Name: SHELDAHL CIRTEL CIRCUITS
Address: 2302 BARRANCA PKWY
City,State,Zip: IRVINE, CA 92714
Case ID: 90IC040
Record ID: RO0000273
Current Status: CLOSED
Closure Type: Closure certification issued
Released Chemical: TRICHLOROETHANE
Closed Date: 1/25/1995
File Location: Not Reported

CERS: Other Ascertainable Records

Name: SHELDAHL
Address: 2302 BARRANCA PARKWAY
City,State,Zip: IRVINE, CA
Site ID: 684291
CERS ID: SLT8R1814094
CERS Description: Cleanup Program Site

Affiliation:

Affiliation Type Desc: Regional Board Caseworker
Entity Name: MIGUEL OVIEDO - SANTA ANA RWQCB (REGION 8)
Entity Title: Not Reported
Affiliation Address: 3737 Main Street, Suite 500
Affiliation City: RIVERSIDE
Affiliation State: CA
Affiliation Country: Not Reported
Affiliation Zip: Not Reported
Affiliation Phone: 9517823238,

SHELDAHL CIRTEL CIRCUITS
2302 BARRANCA LKWY, IRVINE, CA, 92714

S128568451

MAP FINDINGS

▲ H16	NNE <1/10	(252 ft. / 0.048 mi.)	Lists of state and tribal leaking storage tanks
	2 ft. Higher Elevation	43 ft. Above Sea Level	

Worksheet:

CPS-SLIC: Lists of state and tribal leaking storage tanks

Name: SHELDAHL CIRTEL CIRCUITS
Address: 2302 BARRANCA LKWY
City,State,Zip: IRVINE, CA 92714
Region: STATE
Facility Status: Completed - Case Closed
Status Date: 01/25/1995
Global Id: T10000018087
Lead Agency: ORANGE COUNTY LOP
Lead Agency Case Number: 90IC040
Latitude: 33.6979792
Longitude: -117.833295
Case Type: Cleanup Program Site
Case Worker: Not Reported
Local Agency: ORANGE COUNTY LOP
RB Case Number: Not Reported
File Location: All Files are on GeoTracker or in the Local Agency Warehouse
Potential Media Affected: Not Reported
Potential Contaminants of Concern: Not Reported
EPA Region: 9
Coordinate Source: Not Reported
Cuf Case: NO
Quantity Released Gallons: Not Reported
Begin Date: 01/25/1995
Leak Reported Date: Not Reported
How Discovered: Not Reported
How Discovered Description: Not Reported
Discharge Source: Not Reported
Discharge Cause: Not Reported
Stop Method: Not Reported
Stop Description: Not Reported
No Further Action Date: 01/25/1995
CA Water Watershed Name: Not Reported
Dwr Groundwater Subbasin Name: Not Reported
Disadvantaged Community: Not Reported
CA EnviroScreen 3 Score: Not Reported
CA EnviroScreen 4 Score: Not Reported
Military DOD Site: No
Facility Project Subtype: Not Reported
RWQCB Region: Not Reported
Site History: Please refer to recent Site Documents or Monitoring Reports for site history. Orange County is not responsible for the accuracy of any professional interpretations provided in reports submitted by consultants for the responsible party.

MAP FINDINGS

SHELDAHL CIRTEL CIRCUITS, 2302 BARRANCA LKWY, IRVINE, CA 92714 (Continued)

Click here to access the California GeoTracker records for this facility: http://www.web.edrnet.com/ordering/switchboard/redirect.aspx?s=GRR_CA_SLIC_ST&global_id=T10000018087

ROSEMOUNT ANALYTICAL Not Reported, IRVINE, CA,		1027414367
▲ F17	NE <1/10 (310 ft. / 0.059 mi.)	Other Ascertainable Records
	1 ft. Higher Elevation 42 ft. Above Sea Level	

Worksheet:

PFAS ECHO: Other Ascertainable Records

Name: ROSEMOUNT ANALYTICAL
Address: Not Reported
City,State,Zip: IRVINE, CA
Latitude: 33.696980
Longitude: -117.831050
Count: 1
County: ORANGE
Status: Active
Region: 09
Industry: Electronics Industry
ECHO Facility Report: <https://echo.epa.gov/detailed-facility-report?fid=110008285444>
Facility Percent Minority: 67.893
Facility Derived Tribes: -
Facility Population: 6305.52
EPA Programs: RCRA
Federal Facility: No
Federal Agency: -
Facility FIPS Code: 06059
Facility Indian Country Flag: N
Facility Collection Method: ADDRESS MATCHING-HOUSE NUMBER
Facility Derived HUC: 18070204
Facility Derived WBD: 180702040103
Facility Derived CD113: 45
Facility Derived CB2010: 060590755151042
Facility Major Flag: -
Facility Active Flag: Y
Facility Inspection Count: 0
Facility Date Last Inspection: 7/22/1994
Facility Days Last Inspection: 10,655
Facility Informal Count: 0
Facility Date Last Informal Action: -
Facility Formal Action Count: 0
Facility Date Last Formal Action: -
Facility Total Penalties: 0
Facility Penalty Count: -
Facility Date Last Penalty: -
Facility Last Penalty AMT: -

MAP FINDINGS

ROSEMOUNT ANALYTICAL, Not Reported, IRVINE, CA (Continued)

Facility QTRS With NC: 0
 Facility Programs With SNC: 0
 Facility Compliance Status: No Violation Identified
 Facility SNC Flag: N
 AIR Flag: N
 NPDES Flag: N
 SDWIS Flag: N
 RCRA Flag: Y
 TRI Flag: N
 GHG Flag: N
 AIR IDS: -
 CAA Permit Types: -
 CAA NAICS: -
 CAA SICS: -
 NPDES IDS: -
 CWA Permit Types: -
 CWA NAICS: -
 CWA SICS: -
 RCRA IDS: CAD990670432
 RCRA Permit Types: LQG
 RCRA NAICS: 334419 334513 334516
 SDWA IDS: -
 SDWA System Types: -
 SDWA Compliance Status: -
 SDWA SNC Flag: N
 TRI IDS: 9260WRSMNT24BAR
 TRI Releases Transfers: -
 TRI On Site Releases: -
 TRI Off Site Transfers: -
 TRI Reporter: -
 Facility IMP Water Flag: -
 EJSCREEN Flag US: Y
 EJSCREEN Report: https://ejscreen.epa.gov/mapper/mobile/EJSCREEN_mobile.aspx?geometry=%7B%22x%22:-117.83105,%22y%22:33.69698,%22spatialReference%22:%7B%22wkid%22:4326%7D%7D&unit=9035&areatype=&areaid=&basemap=streets&distance=1

DICEON ELECTRONICS INC Not Reported, IRVINE, CA,		1027351755
▲ 18	ENE <1/10 (339 ft. / 0.064 mi.)	Other Ascertainable Records
	Equal Elevation 41 ft. Above Sea Level	

Worksheet:

PFAS ECHO: Other Ascertainable Records

Name: DICEON ELECTRONICS INC
 Address: Not Reported
 City,State,Zip: IRVINE, CA
 Latitude: 33.692370
 Longitude: -117.834680

MAP FINDINGS

DICEON ELECTRONICS INC, Not Reported, IRVINE, CA (Continued)

Count: 1
 County: ORANGE
 Status: Active
 Region: 09
 Industry: Electronics Industry
 ECHO Facility Report: <https://echo.epa.gov/detailed-facility-report?fid=110002465109>
 Facility Percent Minority: 65.741
 Facility Derived Tribes: -
 Facility Population: 5804.6
 EPA Programs: RCRA
 Federal Facility: No
 Federal Agency: -
 Facility FIPS Code: 06059
 Facility Indian Country Flag: N
 Facility Collection Method: ADDRESS MATCHING-HOUSE NUMBER
 Facility Derived HUC: 18070204
 Facility Derived WBD: 180702040103
 Facility Derived CD113: 45
 Facility Derived CB2010: 060590755151044
 Facility Major Flag: -
 Facility Active Flag: Y
 Facility Inspection Count: 0
 Facility Date Last Inspection: -
 Facility Days Last Inspection: -
 Facility Informal Count: 0
 Facility Date Last Informal Action: -
 Facility Formal Action Count: 0
 Facility Date Last Formal Action: -
 Facility Total Penalties: 0
 Facility Penalty Count: -
 Facility Date Last Penalty: -
 Facility Last Penalty AMT: -
 Facility QTRS With NC: 0
 Facility Programs With SNC: 0
 Facility Compliance Status: No Violation Identified
 Facility SNC Flag: N
 AIR Flag: N
 NPDES Flag: N
 SDWIS Flag: N
 RCRA Flag: Y
 TRI Flag: N
 GHG Flag: N
 AIR IDS: -
 CAA Permit Types: -
 CAA NAICS: -
 CAA SICS: -
 NPDES IDS: -
 CWA Permit Types: -
 CWA NAICS: -
 CWA SICS: -

MAP FINDINGS

DICEON ELECTRONICS INC, Not Reported, IRVINE, CA (Continued)

RCRA IDS: CAD980895221
 RCRA Permit Types: SQG
 RCRA NAICS: 334412
 SDWA IDS: -
 SDWA System Types: -
 SDWA Compliance Status: -
 SDWA SNC Flag: N
 TRI IDS: 92715DCNLC16872
 TRI Releases Transfers: -
 TRI On Site Releases: -
 TRI Off Site Transfers: -
 TRI Reporter: -
 Facility IMP Water Flag: -
 EJSCREEN Flag US: Y
 EJSCREEN Report: https://ejscreen.epa.gov/mapper/mobile/EJSCREEN_mobile.aspx?geometry=%7B%22x%22:-117.83468,%22y%22:33.69237,%22spatialReference%22:%7B%22wkid%22:4326%7D%7D&unit=9035&areatype=&areaid=&basemap=streets&distance=1

KELVIN PROPERTY 2552 KELVIN AVENUE, IRVINE, CA, 92614		S105557581
◆ 19	SSW <1/10 (352 ft. / 0.067 mi.)	Lists of state- and tribal hazardous waste facilities
	2 ft. Lower Elevation 39 ft. Above Sea Level	Lists of state and tribal voluntary cleanup sites

Worksheet:

ENVIROSTOR: Lists of state- and tribal hazardous waste facilities

Name: KELVIN PROPERTY
 Address: 2552 KELVIN AVENUE
 City,State,Zip: IRVINE, CA 92614
 Facility ID: 30000002
 Status: No Further Action
 Status Date: 04/19/2004
 Site Code: 400914
 Site Type: Voluntary Cleanup
 Site Type Detailed: Voluntary Agreement
 Acres: 3
 NPL: NO
 Regulatory Agencies: SMBRP
 Lead Agency: SMBRP
 Program Manager: Johnson Abraham
 Supervisor: Shahir Haddad
 Division Branch: Cleanup Cypress
 Assembly: 73
 Senate: 37
 Special Program: Voluntary Agreement - Standard Voluntary Agreement
 Restricted Use: NO
 Site Mgmt Req: NONE SPECIFIED
 Funding: Responsible Party
 Latitude: 33.68478

MAP FINDINGS

KELVIN PROPERTY, 2552 KELVIN AVENUE, IRVINE, CA 92614 (Continued)

Longitude: -117.8403
 APN: 435-052-35
 Past Use: PESTICIDE/INSECTIDE/RODENTICIDE STORAGE
 Potential COC: Methylene chloride
 Confirmed COC: 30384-NO
 Potential Description: NMA
 Alias Name: KAPA DEVELOPMENT PROPERTY
 Alias Type: Alternate Name
 Alias Name: KELVIN PROPERTY
 Alias Type: Alternate Name
 Alias Name: 435-052-35
 Alias Type: APN
 Alias Name: 110033607247
 Alias Type: EPA (FRS #)
 Alias Name: 400914
 Alias Type: Project Code (Site Code)
 Alias Name: 30000002
 Alias Type: Envirostor ID Number

Completed Info:

Completed Area Name: PROJECT WIDE
 Completed Sub Area Name: Not Reported
 Completed Document Type: Preliminary Endangerment Assessment Report
 Completed Date: 04/19/2004
 Comments: DTSC approved the PEA. DTSC concurred with the PEA recommendation that "No Further Action is Needed" at the site.

Completed Area Name: PROJECT WIDE
 Completed Sub Area Name: Not Reported
 Completed Document Type: Standard Voluntary Agreement
 Completed Date: 08/16/2001
 Comments: Not Reported

Completed Area Name: PROJECT WIDE
 Completed Sub Area Name: Not Reported
 Completed Document Type: Cost Recovery Closeout Memo
 Completed Date: 03/13/2015
 Comments: Not Reported

Future Area Name: Not Reported
 Future Sub Area Name: Not Reported
 Future Document Type: Not Reported
 Future Due Date: Not Reported
 Schedule Area Name: Not Reported
 Schedule Sub Area Name: Not Reported
 Schedule Document Type: Not Reported
 Schedule Due Date: Not Reported
 Schedule Revised Date: Not Reported

VCP: Lists of state and tribal voluntary cleanup sites

Name: KELVIN PROPERTY

MAP FINDINGS

KELVIN PROPERTY, 2552 KELVIN AVENUE, IRVINE, CA 92614 (Continued)

Address: 2552 KELVIN AVENUE
 City,State,Zip: IRVINE, CA 92614
 Facility ID: 30000002
 Site Type: Voluntary Cleanup
 Site Type Detail: Voluntary Agreement
 Site Mgmt. Req.: NONE SPECIFIED
 Acres: 3
 National Priorities List: NO
 Cleanup Oversight Agencies: SMBRP
 Lead Agency: SMBRP
 Lead Agency Description: DTSC - Site Cleanup Program
 Project Manager: Johnson Abraham
 Supervisor: Shahir Haddad
 Division Branch: Cleanup Cypress
 Site Code: 400914
 Assembly: 73
 Senate: 37
 Special Programs Code: Voluntary Agreement - Standard Voluntary Agreement
 Status: No Further Action
 Status Date: 04/19/2004
 Restricted Use: NO
 Funding: Responsible Party
 Lat/Long: 33.68478 / -117.8403
 APN: 435-052-35
 Past Use: PESTICIDE/INSECTIDE/RODENTICIDE STORAGE
 Potential COC: 30384
 Confirmed COC: 30384-NO
 Potential Description: NMA
 Alias Name: KAPA DEVELOPMENT PROPERTY
 Alias Type: Alternate Name
 Alias Name: KELVIN PROPERTY
 Alias Type: Alternate Name
 Alias Name: 435-052-35
 Alias Type: APN
 Alias Name: 110033607247
 Alias Type: EPA (FRS #)
 Alias Name: 400914
 Alias Type: Project Code (Site Code)
 Alias Name: 30000002
 Alias Type: Envirostor ID Number

Completed Info:

Completed Area Name: PROJECT WIDE
 Completed Sub Area Name: Not Reported
 Completed Document Type: Preliminary Endangerment Assessment Report
 Completed Date: 04/19/2004
 Comments: DTSC approved the PEA. DTSC concurred with the PEA recommendation that "No Further Action is Needed" at the site.

Completed Area Name: PROJECT WIDE

MAP FINDINGS

KELVIN PROPERTY, 2552 KELVIN AVENUE, IRVINE, CA 92614 (Continued)

Completed Sub Area Name: Not Reported
 Completed Document Type: Standard Voluntary Agreement
 Completed Date: 08/16/2001
 Comments: Not Reported

Completed Area Name: PROJECT WIDE
 Completed Sub Area Name: Not Reported
 Completed Document Type: Cost Recovery Closeout Memo
 Completed Date: 03/13/2015
 Comments: Not Reported

Future Area Name: Not Reported
 Future Sub Area Name: Not Reported
 Future Document Type: Not Reported
 Future Due Date: Not Reported
 Schedule Area Name: Not Reported
 Schedule Sub Area Name: Not Reported
 Schedule Document Type: Not Reported
 Schedule Due Date: Not Reported
 Schedule Revised Date: Not Reported

SUPER COLOR DIGITAL LLC 16761 HALE AVE, IRVINE, CA, 92606		S113121833
▲ 20	ENE <1/10 (354 ft. / 0.067 mi.)	Local Lists of Hazardous waste / Contaminated Sites Other Ascertainable Records
	1 ft. Higher Elevation 42 ft. Above Sea Level	

Worksheet:

CERS HAZ WASTE: Local Lists of Hazardous waste / Contaminated Sites

Name: SUPER COLOR DIGITAL LLC
 Address: 16761 HALE AVE
 City,State,Zip: IRVINE, CA 92606
 Site ID: 363383
 CERS ID: 10548556
 CERS Description: Hazardous Waste Generator

HWTS: Other Ascertainable Records

Name: SUPER COLOR DIGITAL LLC
 Address: 16761 HALE AVE
 Address 2: Not Reported
 City,State,Zip: IRVINE, CA 92606
 EPA ID: CAL000258551
 Inactive Date: 12/12/2012
 Create Date: 08/30/2002
 Last Act Date: Not Reported
 Mailing Name: Not Reported
 Mailing Address: 16761 HALE AVE
 Mailing Address 2: Not Reported

MAP FINDINGS

SUPER COLOR DIGITAL LLC, 16761 HALE AVE, IRVINE, CA 92606 (Continued)

Mailing City,State,Zip: IRVINE, CA 926060000
 Owner Name: SUPER COLOR DIGITAL LLC
 Owner Address: 16761 HALE AVE
 Owner Address 2: Not Reported
 Owner City,State,Zip: IRVINE, CA 926060000
 Owner Phone: Not Reported
 Owner Fax: Not Reported
 Contact Name: SCOTT MURRAY EVP
 Contact Address: 16761 HALE AVE
 Contact Address 2: Not Reported
 City,State,Zip: IRVINE, CA 926060000
 Contact Phone: Not Reported
 Contact Fax: Not Reported
 Facility Status: Inactive
 Facility Type: PERMANENT
 Category: STATE
 Latitude: 33.693484
 Longitude: -117.833231

NAICS:

EPA ID: CAL000258551
 Create Date: 2006-11-27 18:30:15.000
 NAICS Code: 323112
 NAICS Description: Commercial Flexographic Printing
 Issued EPA ID Date: 2002-08-30 16:27:26.23300
 Inactive Date: 2012-12-12 00:00:00
 Facility Name: SUPER COLOR DIGITAL LLC
 Facility Address: 16761 HALE AVE
 Facility Address 2: Not Reported
 Facility City: IRVINE
 Facility County: Not Reported
 Facility State: CA
 Facility Zip: 926065006

HAZNET: Other Ascertainable Records

Name: SUPER COLOR DIGITAL LLC
 Address: 16761 HALE AVE
 Address 2: Not Reported
 City,State,Zip: IRVINE, CA 926065006
 Contact: SCOTT MURRAY EVP
 Telephone: 9496220010
 Mailing Name: Not Reported
 Mailing Address: 16761 HALE AVE
 Year: 2014
 Gepaid: CAL000258551
 TSD EPA ID: NED981723513
 CA Waste Code: 352 - Other organic solids
 Disposal Method: H040 - Incineration--Thermal Destruction Other Than Use As A Fuel

MAP FINDINGS

SUPER COLOR DIGITAL LLC, 16761 HALE AVE, IRVINE, CA 92606 (Continued)

Tons:	0.05
Year:	2013
Gepaid:	CAL000258551
TSD EPA ID:	NED981723513
CA Waste Code:	343 - Unspecified organic liquid mixture
Disposal Method:	H040 - Incineration--Thermal Destruction Other Than Use As A Fuel
Tons:	0.35
Year:	2013
Gepaid:	CAL000258551
TSD EPA ID:	NED981723513
CA Waste Code:	352 - Other organic solids
Disposal Method:	H040 - Incineration--Thermal Destruction Other Than Use As A Fuel
Tons:	0.145
Year:	2013
Gepaid:	CAL000258551
TSD EPA ID:	NVT330010000
CA Waste Code:	513 - Empty containers less than 30 gallons
Disposal Method:	H132 - Landfill Or Surface Impoundment That Will Be Closed As Landfill(To Include On-Site Treatment And/Or Stabilization)
Tons:	0.13
Year:	2013
Gepaid:	CAL000258551
TSD EPA ID:	UTD991301748
CA Waste Code:	513 - Empty containers less than 30 gallons
Disposal Method:	H132 - Landfill Or Surface Impoundment That Will Be Closed As Landfill(To Include On-Site Treatment And/Or Stabilization)
Tons:	0.28
Year:	2013
Gepaid:	CAL000258551
TSD EPA ID:	CAD044429835
CA Waste Code:	343 - Unspecified organic liquid mixture
Disposal Method:	H141 - Storage, Bulking, And/Or Transfer Off Site--No Treatment/Reovery (H010-H129) Or (H131-H135)
Tons:	1.35
Year:	2013
Gepaid:	CAL000258551
TSD EPA ID:	UTD981552177
CA Waste Code:	352 - Other organic solids
Disposal Method:	H040 - Incineration--Thermal Destruction Other Than Use As A Fuel
Tons:	0.01
Year:	2013
Gepaid:	CAL000258551
TSD EPA ID:	CAT000613893
CA Waste Code:	343 - Unspecified organic liquid mixture
Disposal Method:	H141 - Storage, Bulking, And/Or Transfer Off Site--No Treatment/Reovery (H010-H129) Or (H131-H135)
Tons:	1.2
Year:	2013
Gepaid:	CAL000258551

MAP FINDINGS

SUPER COLOR DIGITAL LLC, 16761 HALE AVE, IRVINE, CA 92606 (Continued)

TSD EPA ID:	CAT000613893
CA Waste Code:	352 - Other organic solids
Disposal Method:	H141 - Storage, Bulking, And/Or Transfer Off Site--No Treatment/Reovery (H010-H129) Or (H131-H135)
Tons:	0.08
Year:	2013
Gepaid:	CAL000258551
TSD EPA ID:	CAD980675276
CA Waste Code:	513 - Empty containers less than 30 gallons
Disposal Method:	H141 - Storage, Bulking, And/Or Transfer Off Site--No Treatment/Reovery (H010-H129) Or (H131-H135)
Tons:	0.04

The Click here to access 16 additional CA HAZNET: record(s) in the EDR Site Report. database contains <http://www.edrnet.com/srf2/FinalSiteReport.aspx?ID=2v2avh1VaZ8VhrAwVP1rZo3HVP4Trl6Jw82bP32brh2EvK19aw7ohs1HV83ZZ.3fV9AzrY3ZwG54PI2KvP2.a71VhK8nVN62ZE91VA3grfAJwk2.PN9Ar90WoM6FHUtnPI2Sv32GaT1hh3T4VF2HZY2qVG4CrA26wg35Pc27r69xoi4HHN4RPV> 1 additional records for this site. Please contact your EDR Account Executive for more information.

Additional Info:

Year:	2014
Gen EPA ID:	CAL000258551
Shipment Date:	20140529
Creation Date:	4/9/2015 22:15:05
Receipt Date:	20140623
Manifest ID:	004274891SKS
Trans EPA ID:	TXR000081205
Trans Name:	SAFETY-KLEEN SYSTEMS INC
Trans 2 EPA ID:	CAR000187922
Trans 2 Name:	RUST & SONS
TSDf EPA ID:	NED981723513
Trans Name:	CLEAN HARBORS ENVIRONMENTAL SERVICES IN
TSDf Alt EPA ID:	Not Reported
TSDf Alt Name:	Not Reported
Waste Code Description:	352 - Other organic solids
RCRA Code:	F003
Meth Code:	H040 - Incineration--Thermal Destruction Other Than Use As A Fuel
Quantity Tons:	0.05
Waste Quantity:	100
Quantity Unit:	P
Additional Code 1:	D001
Additional Code 2:	Not Reported
Additional Code 3:	Not Reported
Additional Code 4:	Not Reported
Additional Code 5:	Not Reported

Additional Info:

Year:	2013
Gen EPA ID:	CAL000258551
Shipment Date:	20130909
Creation Date:	1/13/2014 22:15:22
Receipt Date:	20130916

MAP FINDINGS

SUPER COLOR DIGITAL LLC, 16761 HALE AVE, IRVINE, CA 92606 (Continued)

Manifest ID:	003927511SKS
Trans EPA ID:	TXR000081205
Trans Name:	SAFETY-KLEEN SYSTEMS INC
Trans 2 EPA ID:	AZR000508515
Trans 2 Name:	SLT
TSDf EPA ID:	UTD991301748
Trans Name:	CLEAN HARBORS GRASSY MOUNTAIN LLC
TSDf Alt EPA ID:	Not Reported
TSDf Alt Name:	Not Reported
Waste Code Description:	513 - Empty containers less than 30 gallons
RCRA Code:	Not Reported
Meth Code:	H132 - Landfill Or Surface Impoundment That Will Be Closed As Landfill(To Include On-Site Treatment And/Or Stabilization)
Quantity Tons:	0.03
Waste Quantity:	60
Quantity Unit:	P
Additional Code 1:	Not Reported
Additional Code 2:	Not Reported
Additional Code 3:	Not Reported
Additional Code 4:	Not Reported
Additional Code 5:	Not Reported

Additional Info:

Year:	2012
Gen EPA ID:	CAL000258551
Shipment Date:	20121204
Creation Date:	8/22/2013 22:15:07
Receipt Date:	20121218
Manifest ID:	003600268SKS
Trans EPA ID:	TXR000081205
Trans Name:	SAFETY-KLEEN SYSTEMS INC
Trans 2 EPA ID:	OKD981588791
Trans 2 Name:	TRIAD TRANSPORT INC
TSDf EPA ID:	NVT330010000
Trans Name:	US ECOLOGY NEVADA
TSDf Alt EPA ID:	Not Reported
TSDf Alt Name:	Not Reported
Waste Code Description:	343 - Unspecified organic liquid mixture
RCRA Code:	Not Reported
Meth Code:	H039 - Other Recovery Of Reclamation For Reuse Including Acid Regeneration, Organics Recovery Ect
Quantity Tons:	0.1
Waste Quantity:	200
Quantity Unit:	P
Additional Code 1:	Not Reported
Additional Code 2:	Not Reported
Additional Code 3:	Not Reported
Additional Code 4:	Not Reported
Additional Code 5:	Not Reported
Shipment Date:	20121204

MAP FINDINGS

SUPER COLOR DIGITAL LLC, 16761 HALE AVE, IRVINE, CA 92606 (Continued)

Creation Date: 8/21/2013 22:15:07
 Receipt Date: 20121210
 Manifest ID: 003600269SKS
 Trans EPA ID: TXR000081205
 Trans Name: SAFETY-KLEEN SYSTEMS INC
 Trans 2 EPA ID: Not Reported
 Trans 2 Name: Not Reported
 TSDf EPA ID: CAT000613893
 Trans Name: SAFETY-KLEEN SYSTEMS INC
 TSDf Alt EPA ID: Not Reported
 TSDf Alt Name: Not Reported
 Waste Code Description: 343 - Unspecified organic liquid mixture
 RCRA Code: F003
 Meth Code: H141 - Storage, Bulking, And/Or Transfer Off Site--No Treatment/Recovery (H010-H129) Or (H131-H135)
 Quantity Tons: 0.3
 Waste Quantity: 600
 Quantity Unit: P
 Additional Code 1: D001
 Additional Code 2: Not Reported
 Additional Code 3: Not Reported
 Additional Code 4: Not Reported
 Additional Code 5: Not Reported

 Shipment Date: 20121115
 Creation Date: 4/6/2013 22:15:07
 Receipt Date: 20121127
 Manifest ID: 003514851SKS
 Trans EPA ID: TXR000081205
 Trans Name: SAFETY-KLEEN SYSTEMS INC
 Trans 2 EPA ID: Not Reported
 Trans 2 Name: Not Reported
 TSDf EPA ID: CAT000613893
 Trans Name: SAFETY-KLEEN SYSTEMS INC
 TSDf Alt EPA ID: Not Reported
 TSDf Alt Name: Not Reported
 Waste Code Description: 343 - Unspecified organic liquid mixture
 RCRA Code: F003
 Meth Code: H141 - Storage, Bulking, And/Or Transfer Off Site--No Treatment/Recovery (H010-H129) Or (H131-H135)
 Quantity Tons: 0.375
 Waste Quantity: 750
 Quantity Unit: P
 Additional Code 1: D001
 Additional Code 2: Not Reported
 Additional Code 3: Not Reported
 Additional Code 4: Not Reported
 Additional Code 5: Not Reported

 Shipment Date: 20121011
 Creation Date: 8/18/2013 22:15:15
 Receipt Date: 20121015
 Manifest ID: 003514719SKS

MAP FINDINGS

SUPER COLOR DIGITAL LLC, 16761 HALE AVE, IRVINE, CA 92606 (Continued)

Trans EPA ID: TXR000081205
 Trans Name: SAFETY-KLEEN SYSTEMS INC
 Trans 2 EPA ID: Not Reported
 Trans 2 Name: Not Reported
 TSDf EPA ID: CAT000613893
 Trans Name: SAFETY-KLEEN SYSTEMS INC
 TSDf Alt EPA ID: Not Reported
 TSDf Alt Name: Not Reported
 Waste Code Description: 343 - Unspecified organic liquid mixture
 RCRA Code: F003
 Meth Code: H141 - Storage, Bulking, And/Or Transfer Off Site--No Treatment/Recovery (H010-H129) Or (H131-H135)
 Quantity Tons: 0.25
 Waste Quantity: 500
 Quantity Unit: P
 Additional Code 1: D001
 Additional Code 2: Not Reported
 Additional Code 3: Not Reported
 Additional Code 4: Not Reported
 Additional Code 5: Not Reported

 Shipment Date: 20120924
 Creation Date: 8/17/2013 22:15:07
 Receipt Date: 20120927
 Manifest ID: 003512871SKS
 Trans EPA ID: TXR000081205
 Trans Name: SAFETY-KLEEN SYSTEMS INC
 Trans 2 EPA ID: Not Reported
 Trans 2 Name: Not Reported
 TSDf EPA ID: CAT000613893
 Trans Name: SAFETY-KLEEN SYSTEMS INC
 TSDf Alt EPA ID: Not Reported
 TSDf Alt Name: Not Reported
 Waste Code Description: 343 - Unspecified organic liquid mixture
 RCRA Code: F003
 Meth Code: H141 - Storage, Bulking, And/Or Transfer Off Site--No Treatment/Recovery (H010-H129) Or (H131-H135)
 Quantity Tons: 0.25
 Waste Quantity: 500
 Quantity Unit: P
 Additional Code 1: D001
 Additional Code 2: Not Reported
 Additional Code 3: Not Reported
 Additional Code 4: Not Reported
 Additional Code 5: Not Reported

 Shipment Date: 20120828
 Creation Date: 1/25/2013 22:15:18
 Receipt Date: 20120904
 Manifest ID: 003325921SKS
 Trans EPA ID: TXR000050930
 Trans Name: SAFETY-KLEEN SYSTEMS INC
 Trans 2 EPA ID: Not Reported

MAP FINDINGS

SUPER COLOR DIGITAL LLC, 16761 HALE AVE, IRVINE, CA 92606 (Continued)

Trans 2 Name:	Not Reported
TSDF EPA ID:	CAT000613893
Trans Name:	SAFETY-KLEEN SYSTEMS INC
TSDF Alt EPA ID:	Not Reported
TSDF Alt Name:	Not Reported
Waste Code Description:	343 - Unspecified organic liquid mixture
RCRA Code:	F003
Meth Code:	H141 - Storage, Bulking, And/Or Transfer Off Site--No Treatment/Reovery (H010-H129) Or (H131-H135)
Quantity Tons:	0.2
Waste Quantity:	400
Quantity Unit:	P
Additional Code 1:	D001
Additional Code 2:	Not Reported
Additional Code 3:	Not Reported
Additional Code 4:	Not Reported
Additional Code 5:	Not Reported
Shipment Date:	20120810
Creation Date:	1/5/2013 22:15:18
Receipt Date:	20120815
Manifest ID:	003293066SKS
Trans EPA ID:	TXR000050930
Trans Name:	SAFETY-KLEEN SYSTEMS INC
Trans 2 EPA ID:	Not Reported
Trans 2 Name:	Not Reported
TSDF EPA ID:	CAT000613893
Trans Name:	SAFETY-KLEEN SYSTEMS INC
TSDF Alt EPA ID:	Not Reported
TSDF Alt Name:	Not Reported
Waste Code Description:	343 - Unspecified organic liquid mixture
RCRA Code:	F003
Meth Code:	H141 - Storage, Bulking, And/Or Transfer Off Site--No Treatment/Reovery (H010-H129) Or (H131-H135)
Quantity Tons:	0.2
Waste Quantity:	400
Quantity Unit:	P
Additional Code 1:	D001
Additional Code 2:	Not Reported
Additional Code 3:	Not Reported
Additional Code 4:	Not Reported
Additional Code 5:	Not Reported
Shipment Date:	20120713
Creation Date:	5/29/2013 22:15:25
Receipt Date:	20120718
Manifest ID:	003270862SKS
Trans EPA ID:	TXR000050930
Trans Name:	SAFETY-KLEEN SYSTEMS INC
Trans 2 EPA ID:	Not Reported
Trans 2 Name:	Not Reported
TSDF EPA ID:	CAT000613893
Trans Name:	SAFETY-KLEEN SYSTEMS INC

MAP FINDINGS

SUPER COLOR DIGITAL LLC, 16761 HALE AVE, IRVINE, CA 92606 (Continued)

TSDF Alt EPA ID:	Not Reported
TSDF Alt Name:	Not Reported
Waste Code Description:	343 - Unspecified organic liquid mixture
RCRA Code:	F003
Meth Code:	H141 - Storage, Bulking, And/Or Transfer Off Site--No Treatment/Reovery (H010-H129) Or (H131-H135)
Quantity Tons:	0.2
Waste Quantity:	400
Quantity Unit:	P
Additional Code 1:	D001
Additional Code 2:	Not Reported
Additional Code 3:	Not Reported
Additional Code 4:	Not Reported
Additional Code 5:	Not Reported
Shipment Date:	20120614
Creation Date:	5/24/2013 22:15:07
Receipt Date:	20120608
Manifest ID:	003226071SKS
Trans EPA ID:	TXR000050930
Trans Name:	SAFETY-KLEEN SYSTEMS INC
Trans 2 EPA ID:	NED986382133
Trans 2 Name:	SMITH SYSTEMS TRANSPORTATION INC
TSDF EPA ID:	CAT000613893
Trans Name:	SAFETY-KLEEN SYSTEMS INC
TSDF Alt EPA ID:	Not Reported
TSDF Alt Name:	Not Reported
Waste Code Description:	343 - Unspecified organic liquid mixture
RCRA Code:	F003
Meth Code:	H141 - Storage, Bulking, And/Or Transfer Off Site--No Treatment/Reovery (H010-H129) Or (H131-H135)
Quantity Tons:	0.3
Waste Quantity:	600
Quantity Unit:	P
Additional Code 1:	D001
Additional Code 2:	Not Reported
Additional Code 3:	Not Reported
Additional Code 4:	Not Reported
Additional Code 5:	Not Reported
Shipment Date:	20120507
Creation Date:	5/24/2013 22:15:07
Receipt Date:	20120510
Manifest ID:	003164050SKS
Trans EPA ID:	TXR000050930
Trans Name:	SAFETY-KLEEN SYSTEMS INC
Trans 2 EPA ID:	Not Reported
Trans 2 Name:	Not Reported
TSDF EPA ID:	CAT000613893
Trans Name:	SAFETY-KLEEN SYSTEMS INC
TSDF Alt EPA ID:	Not Reported
TSDF Alt Name:	Not Reported
Waste Code Description:	343 - Unspecified organic liquid mixture

MAP FINDINGS

SUPER COLOR DIGITAL LLC, 16761 HALE AVE, IRVINE, CA 92606 (Continued)

RCRA Code: F003
 Meth Code: H141 - Storage, Bulking, And/Or Transfer Off Site--No Treatment/Reovery (H010-H129) Or (H131-H135)
 Quantity Tons: 0.45
 Waste Quantity: 900
 Quantity Unit: P
 Additional Code 1: D001
 Additional Code 2: Not Reported
 Additional Code 3: Not Reported
 Additional Code 4: Not Reported
 Additional Code 5: Not Reported

Additional Info:

Year: 2011
 Gen EPA ID: CAL000258551
 Shipment Date: 20111128
 Creation Date: 4/16/2012 20:30:13
 Receipt Date: 20111130
 Manifest ID: 002993142SKS
 Trans EPA ID: TXR000050930
 Trans Name: SAFETY-KLEEN SYSTEMS INC
 Trans 2 EPA ID: Not Reported
 Trans 2 Name: Not Reported
 TSDf EPA ID: CAT000613893
 Trans Name: SAFETY-KLEEN SYSTEMS INC
 TSDf Alt EPA ID: Not Reported
 TSDf Alt Name: Not Reported
 Waste Code Description: 343 - Unspecified organic liquid mixture
 RCRA Code: F003
 Meth Code: H141 - Storage, Bulking, And/Or Transfer Off Site--No Treatment/Reovery (H010-H129) Or (H131-H135)
 Quantity Tons: 0.3
 Waste Quantity: 600
 Quantity Unit: P
 Additional Code 1: D001
 Additional Code 2: Not Reported
 Additional Code 3: Not Reported
 Additional Code 4: Not Reported
 Additional Code 5: Not Reported
 Shipment Date: 20111011
 Creation Date: 3/26/2012 20:30:13
 Receipt Date: 20111014
 Manifest ID: 002897049SKS
 Trans EPA ID: TXR000050930
 Trans Name: SAFETY-KLEEN SYSTEMS INC
 Trans 2 EPA ID: Not Reported
 Trans 2 Name: Not Reported
 TSDf EPA ID: CAT000613893
 Trans Name: SAFETY-KLEEN SYSTEMS INC
 TSDf Alt EPA ID: Not Reported

MAP FINDINGS

SUPER COLOR DIGITAL LLC, 16761 HALE AVE, IRVINE, CA 92606 (Continued)

TSDf Alt Name:	Not Reported
Waste Code Description:	343 - Unspecified organic liquid mixture
RCRA Code:	F003
Meth Code:	H141 - Storage, Bulking, And/Or Transfer Off Site--No Treatment/Reovery (H010-H129) Or (H131-H135)
Quantity Tons:	0.3
Waste Quantity:	600
Quantity Unit:	P
Additional Code 1:	D001
Additional Code 2:	Not Reported
Additional Code 3:	Not Reported
Additional Code 4:	Not Reported
Additional Code 5:	Not Reported
Shipment Date:	20110809
Creation Date:	1/12/2012 18:30:33
Receipt Date:	20110812
Manifest ID:	002896936SKS
Trans EPA ID:	TXR000050930
Trans Name:	SAFETY-KLEEN SYSTEMS INC
Trans 2 EPA ID:	Not Reported
Trans 2 Name:	Not Reported
TSDf EPA ID:	CAT000613893
Trans Name:	SAFETY-KLEEN SYSTEMS INC
TSDf Alt EPA ID:	Not Reported
TSDf Alt Name:	Not Reported
Waste Code Description:	343 - Unspecified organic liquid mixture
RCRA Code:	F003
Meth Code:	H141 - Storage, Bulking, And/Or Transfer Off Site--No Treatment/Reovery (H010-H129) Or (H131-H135)
Quantity Tons:	0.3
Waste Quantity:	600
Quantity Unit:	P
Additional Code 1:	D001
Additional Code 2:	Not Reported
Additional Code 3:	Not Reported
Additional Code 4:	Not Reported
Additional Code 5:	Not Reported
Shipment Date:	20110615
Creation Date:	11/30/2011 18:30:29
Receipt Date:	20110621
Manifest ID:	002800844SKS
Trans EPA ID:	TXR000050930
Trans Name:	SAFETY-KLEEN SYSTEMS INC
Trans 2 EPA ID:	OKD981588791
Trans 2 Name:	TRIAD TRANSPORT INC
TSDf EPA ID:	TXD077603371
Trans Name:	SAFETY-KLEEN SYSTEMS INC
TSDf Alt EPA ID:	Not Reported
TSDf Alt Name:	Not Reported
Waste Code Description:	343 - Unspecified organic liquid mixture
RCRA Code:	F003

MAP FINDINGS

SUPER COLOR DIGITAL LLC, 16761 HALE AVE, IRVINE, CA 92606 (Continued)

Meth Code:	H061 - Fuel Blending Prior To Energy Recovery At Another Site
Quantity Tons:	0.45
Waste Quantity:	900
Quantity Unit:	P
Additional Code 1:	D001
Additional Code 2:	Not Reported
Additional Code 3:	Not Reported
Additional Code 4:	Not Reported
Additional Code 5:	Not Reported
Shipment Date:	20110330
Creation Date:	9/13/2011 18:30:11
Receipt Date:	20110411
Manifest ID:	002841184SKS
Trans EPA ID:	TXR000050930
Trans Name:	SAFETY-KLEEN SYSTEMS INC
Trans 2 EPA ID:	OKD981588791
Trans 2 Name:	TRIAD TRANSPORT INC
TSDf EPA ID:	TXD077603371
Trans Name:	SAFETY-KLEEN SYSTEMS INC
TSDf Alt EPA ID:	Not Reported
TSDf Alt Name:	Not Reported
Waste Code Description:	343 - Unspecified organic liquid mixture
RCRA Code:	F003
Meth Code:	H061 - Fuel Blending Prior To Energy Recovery At Another Site
Quantity Tons:	0.35
Waste Quantity:	700
Quantity Unit:	P
Additional Code 1:	D001
Additional Code 2:	Not Reported
Additional Code 3:	Not Reported
Additional Code 4:	Not Reported
Additional Code 5:	Not Reported
Shipment Date:	20110124
Creation Date:	6/24/2011 18:30:12
Receipt Date:	20110201
Manifest ID:	002614043SKS
Trans EPA ID:	TXR000050930
Trans Name:	SAFETY-KLEEN SYSTEMS INC
Trans 2 EPA ID:	OKD981588791
Trans 2 Name:	TRIAD TRANSPORT INC
TSDf EPA ID:	TXD077603371
Trans Name:	SAFETY-KLEEN SYSTEMS INC
TSDf Alt EPA ID:	Not Reported
TSDf Alt Name:	Not Reported
Waste Code Description:	343 - Unspecified organic liquid mixture
RCRA Code:	F003
Meth Code:	H061 - Fuel Blending Prior To Energy Recovery At Another Site
Quantity Tons:	0.175
Waste Quantity:	350

MAP FINDINGS

SUPER COLOR DIGITAL LLC, 16761 HALE AVE, IRVINE, CA 92606 (Continued)

Quantity Unit: P
 Additional Code 1: D001
 Additional Code 2: Not Reported
 Additional Code 3: Not Reported
 Additional Code 4: Not Reported
 Additional Code 5: Not Reported

Additional Info:

Year: 2010
 Gen EPA ID: CAL000258551
 Shipment Date: 20101129
 Creation Date: 4/27/2011 18:30:18
 Receipt Date: 20101207
 Manifest ID: 003722340FLE
 Trans EPA ID: TXR000050930
 Trans Name: SAFETY-KLEEN SYSTEMS INC
 Trans 2 EPA ID: OKD981588791
 Trans 2 Name: TRIAD TRANSPORT INC
 TSDf EPA ID: TXD077603371
 Trans Name: SAFETY-KLEEN SYSTEMS INC
 TSDf Alt EPA ID: Not Reported
 TSDf Alt Name: Not Reported
 Waste Code Description: 343 - Unspecified organic liquid mixture
 RCRA Code: F003
 Meth Code: H061 - Fuel Blending Prior To Energy Recovery At Another Site
 Quantity Tons: 0.3
 Waste Quantity: 600
 Quantity Unit: P
 Additional Code 1: D001
 Additional Code 2: Not Reported
 Additional Code 3: Not Reported
 Additional Code 4: Not Reported
 Additional Code 5: Not Reported
 Shipment Date: 20101004
 Creation Date: 2/18/2011 18:30:17
 Receipt Date: 20101012
 Manifest ID: 003707725FLE
 Trans EPA ID: TXR000050930
 Trans Name: SAFETY-KLEEN SYSTEMS INC
 Trans 2 EPA ID: OKD981588791
 Trans 2 Name: TRIAD TRANSPORT INC
 TSDf EPA ID: TXD077603371
 Trans Name: SAFETY-KLEEN SYSTEMS INC
 TSDf Alt EPA ID: Not Reported
 TSDf Alt Name: Not Reported
 Waste Code Description: 343 - Unspecified organic liquid mixture
 RCRA Code: F003
 Meth Code: H061 - Fuel Blending Prior To Energy Recovery At Another Site

MAP FINDINGS

SUPER COLOR DIGITAL LLC, 16761 HALE AVE, IRVINE, CA 92606 (Continued)

Quantity Tons:	0.3
Waste Quantity:	600
Quantity Unit:	P
Additional Code 1:	D001
Additional Code 2:	Not Reported
Additional Code 3:	Not Reported
Additional Code 4:	Not Reported
Additional Code 5:	Not Reported
Shipment Date:	20100810
Creation Date:	1/26/2011 18:30:24
Receipt Date:	20100824
Manifest ID:	003768091FLE
Trans EPA ID:	TXR000050930
Trans Name:	SAFETY-KLEEN SYSTEMS INC
Trans 2 EPA ID:	OKD981588791
Trans 2 Name:	TRIAD TRANSPORT INC
TSDf EPA ID:	TXD077603371
Trans Name:	SAFETY-KLEEN SYSTEMS INC
TSDf Alt EPA ID:	Not Reported
TSDf Alt Name:	Not Reported
Waste Code Description:	343 - Unspecified organic liquid mixture
RCRA Code:	F003
Meth Code:	H061 - Fuel Blending Prior To Energy Recovery At Another Site
Quantity Tons:	0.3
Waste Quantity:	600
Quantity Unit:	P
Additional Code 1:	D001
Additional Code 2:	Not Reported
Additional Code 3:	Not Reported
Additional Code 4:	Not Reported
Additional Code 5:	Not Reported
Shipment Date:	20100614
Creation Date:	1/14/2011 18:30:31
Receipt Date:	20100622
Manifest ID:	003294329FLE
Trans EPA ID:	TXR000050930
Trans Name:	SAFETY-KLEEN SYSTEMS INC
Trans 2 EPA ID:	OKD981588791
Trans 2 Name:	TRIAD TRANSPORT INC
TSDf EPA ID:	TXD077603371
Trans Name:	SAFETY-KLEEN SYSTEMS INC
TSDf Alt EPA ID:	Not Reported
TSDf Alt Name:	Not Reported
Waste Code Description:	343 - Unspecified organic liquid mixture
RCRA Code:	F003
Meth Code:	H061 - Fuel Blending Prior To Energy Recovery At Another Site
Quantity Tons:	0.3
Waste Quantity:	600
Quantity Unit:	P

MAP FINDINGS

SUPER COLOR DIGITAL LLC, 16761 HALE AVE, IRVINE, CA 92606 (Continued)

Additional Code 1:	D001
Additional Code 2:	Not Reported
Additional Code 3:	Not Reported
Additional Code 4:	Not Reported
Additional Code 5:	Not Reported
Shipment Date:	20100422
Creation Date:	12/16/2010 18:30:46
Receipt Date:	20100504
Manifest ID:	002350990SKS
Trans EPA ID:	TXR000050930
Trans Name:	SAFETY-KLEEN SYSTEMS INC
Trans 2 EPA ID:	OKD981588791
Trans 2 Name:	TRIAD TRANSPORT INC
TSDf EPA ID:	TXD077603371
Trans Name:	SAFETY-KLEEN SYSTEMS INC
TSDf Alt EPA ID:	Not Reported
TSDf Alt Name:	Not Reported
Waste Code Description:	343 - Unspecified organic liquid mixture
RCRA Code:	F003
Meth Code:	H061 - Fuel Blending Prior To Energy Recovery At Another Site
Quantity Tons:	0.3
Waste Quantity:	600
Quantity Unit:	P
Additional Code 1:	D001
Additional Code 2:	Not Reported
Additional Code 3:	Not Reported
Additional Code 4:	Not Reported
Additional Code 5:	Not Reported
Shipment Date:	20100224
Creation Date:	11/30/2010 18:30:08
Receipt Date:	20100302
Manifest ID:	002460770SKS
Trans EPA ID:	TXR000050930
Trans Name:	SAFETY-KLEEN SYSTEMS INC
Trans 2 EPA ID:	OKD981588791
Trans 2 Name:	TRIAD TRANSPORT INC
TSDf EPA ID:	TXD077603371
Trans Name:	SAFETY-KLEEN SYSTEMS INC
TSDf Alt EPA ID:	Not Reported
TSDf Alt Name:	Not Reported
Waste Code Description:	343 - Unspecified organic liquid mixture
RCRA Code:	F003
Meth Code:	H061 - Fuel Blending Prior To Energy Recovery At Another Site
Quantity Tons:	0.3
Waste Quantity:	600
Quantity Unit:	P
Additional Code 1:	D001
Additional Code 2:	Not Reported
Additional Code 3:	Not Reported

MAP FINDINGS

SUPER COLOR DIGITAL LLC, 16761 HALE AVE, IRVINE, CA 92606 (Continued)

Additional Code 4: Not Reported
 Additional Code 5: Not Reported

Additional Info:

Year: 2009
 Gen EPA ID: CAL000258551
 Shipment Date: 20091215
 Creation Date: 6/29/2010 18:30:46
 Receipt Date: 20091221
 Manifest ID: 002194098SKS
 Trans EPA ID: TXR000050930
 Trans Name: SAFETY-KLEEN SYSTEMS INC
 Trans 2 EPA ID: OKD981588791
 Trans 2 Name: TRIAD TRANSPORT INC
 TSDf EPA ID: TXD077603371
 Trans Name: SAFETY-KLEEN SYSTEMS INC
 TSDf Alt EPA ID: Not Reported
 TSDf Alt Name: Not Reported
 Waste Code Description: 343 - Unspecified organic liquid mixture
 RCRA Code: F003
 Meth Code: H061 - Fuel Blending Prior To Energy Recovery At Another Site
 Quantity Tons: 0.35
 Waste Quantity: 700
 Quantity Unit: P
 Additional Code 1: D001
 Additional Code 2: Not Reported
 Additional Code 3: Not Reported
 Additional Code 4: Not Reported
 Additional Code 5: Not Reported

Shipment Date: 20091008
 Creation Date: 4/12/2010 18:31:03
 Receipt Date: 20091020
 Manifest ID: 002139177SKS
 Trans EPA ID: TXR000050930
 Trans Name: SAFETY-KLEEN SYSTEMS INC
 Trans 2 EPA ID: OKD981588791
 Trans 2 Name: TRIAD
 TSDf EPA ID: TXD077603371
 Trans Name: SAFETY-KLEEN SYSTEMS INC
 TSDf Alt EPA ID: Not Reported
 TSDf Alt Name: Not Reported
 Waste Code Description: 343 - Unspecified organic liquid mixture
 RCRA Code: F003
 Meth Code: H061 - Fuel Blending Prior To Energy Recovery At Another Site
 Quantity Tons: 0.3
 Waste Quantity: 600
 Quantity Unit: P
 Additional Code 1: D001

MAP FINDINGS

SUPER COLOR DIGITAL LLC, 16761 HALE AVE, IRVINE, CA 92606 (Continued)

Additional Code 2:	Not Reported
Additional Code 3:	Not Reported
Additional Code 4:	Not Reported
Additional Code 5:	Not Reported
Shipment Date:	20090803
Creation Date:	1/8/2010 18:30:28
Receipt Date:	20090811
Manifest ID:	001698526SKS
Trans EPA ID:	TXR000050930
Trans Name:	SAFETY-KLEEN SYSTEMS INC
Trans 2 EPA ID:	OKD981588791
Trans 2 Name:	TRIAD TRANSPORT INC
TSDf EPA ID:	TXD077603371
Trans Name:	SAFETY-KLEEN SYSTEMS INC
TSDf Alt EPA ID:	Not Reported
TSDf Alt Name:	Not Reported
Waste Code Description:	343 - Unspecified organic liquid mixture
RCRA Code:	F003
Meth Code:	H061 - Fuel Blending Prior To Energy Recovery At Another Site
Quantity Tons:	0.35
Waste Quantity:	700
Quantity Unit:	P
Additional Code 1:	D001
Additional Code 2:	Not Reported
Additional Code 3:	Not Reported
Additional Code 4:	Not Reported
Additional Code 5:	Not Reported
Shipment Date:	20090608
Creation Date:	10/12/2009 18:30:08
Receipt Date:	20090616
Manifest ID:	001943550SKS
Trans EPA ID:	TXR000050930
Trans Name:	SAFETY-KLEEN SYSTEMS INC
Trans 2 EPA ID:	OKD981588791
Trans 2 Name:	TRIAD
TSDf EPA ID:	TXD077603371
Trans Name:	SAFETY-KLEEN SYSTEMS INC
TSDf Alt EPA ID:	Not Reported
TSDf Alt Name:	Not Reported
Waste Code Description:	343 - Unspecified organic liquid mixture
RCRA Code:	F003
Meth Code:	H061 - Fuel Blending Prior To Energy Recovery At Another Site
Quantity Tons:	0.3
Waste Quantity:	600
Quantity Unit:	P
Additional Code 1:	D001
Additional Code 2:	Not Reported
Additional Code 3:	Not Reported
Additional Code 4:	Not Reported

MAP FINDINGS

SUPER COLOR DIGITAL LLC, 16761 HALE AVE, IRVINE, CA 92606 (Continued)

Additional Code 5:	Not Reported
Shipment Date:	20090413
Creation Date:	8/17/2009 18:30:09
Receipt Date:	20090421
Manifest ID:	001685578SKS
Trans EPA ID:	TXR000050930
Trans Name:	SAFETY-KLEEN SYSTEMS INC
Trans 2 EPA ID:	OKD981588791
Trans 2 Name:	TRIAD TRANSPORT INC
TSDf EPA ID:	TXD077603371
Trans Name:	SAFETY-KLEEN SYSTEMS INC
TSDf Alt EPA ID:	Not Reported
TSDf Alt Name:	Not Reported
Waste Code Description:	343 - Unspecified organic liquid mixture
RCRA Code:	F003
Meth Code:	H061 - Fuel Blending Prior To Energy Recovery At Another Site
Quantity Tons:	0.3
Waste Quantity:	600
Quantity Unit:	P
Additional Code 1:	D001
Additional Code 2:	Not Reported
Additional Code 3:	Not Reported
Additional Code 4:	Not Reported
Additional Code 5:	Not Reported
Shipment Date:	20090217
Creation Date:	6/17/2009 18:30:08
Receipt Date:	20090224
Manifest ID:	001720326SKS
Trans EPA ID:	TXR000050930
Trans Name:	SAFETY-KLEEN SYSTEMS INC
Trans 2 EPA ID:	OKD981588791
Trans 2 Name:	TRIAD
TSDf EPA ID:	TXD077603371
Trans Name:	SAFETY-KLEEN SYSTEMS INC
TSDf Alt EPA ID:	Not Reported
TSDf Alt Name:	Not Reported
Waste Code Description:	343 - Unspecified organic liquid mixture
RCRA Code:	F003
Meth Code:	H061 - Fuel Blending Prior To Energy Recovery At Another Site
Quantity Tons:	0.2
Waste Quantity:	400
Quantity Unit:	P
Additional Code 1:	D001
Additional Code 2:	Not Reported
Additional Code 3:	Not Reported
Additional Code 4:	Not Reported
Additional Code 5:	Not Reported

Additional Info:

MAP FINDINGS

SUPER COLOR DIGITAL LLC, 16761 HALE AVE, IRVINE, CA 92606 (Continued)

Year:	2008
Gen EPA ID:	CAL000258551
Shipment Date:	20081223
Creation Date:	4/28/2009 18:30:08
Receipt Date:	20090105
Manifest ID:	001573590SKS
Trans EPA ID:	TXR000050930
Trans Name:	SAFETY-KLEEN SYSTEMS INC
Trans 2 EPA ID:	OKD981588791
Trans 2 Name:	TRIAD TRANSPORT INC
TSDF EPA ID:	TXD077603371
Trans Name:	SAFETY-KLEEN SYSTEMS INC
TSDF Alt EPA ID:	Not Reported
TSDF Alt Name:	Not Reported
Waste Code Description:	343 - Unspecified organic liquid mixture
RCRA Code:	F003
Meth Code:	H061 - Fuel Blending Prior To Energy Recovery At Another Site
Quantity Tons:	0.35
Waste Quantity:	700
Quantity Unit:	P
Additional Code 1:	D001
Additional Code 2:	Not Reported
Additional Code 3:	Not Reported
Additional Code 4:	Not Reported
Additional Code 5:	Not Reported
Shipment Date:	20081028
Creation Date:	3/24/2009 18:30:28
Receipt Date:	20081106
Manifest ID:	001507827SKS
Trans EPA ID:	TXR000050930
Trans Name:	SAFETY-KLEEN SYSTEMS INC
Trans 2 EPA ID:	OKD981588791
Trans 2 Name:	TRIAD
TSDF EPA ID:	TXD077603371
Trans Name:	SAFETY-KLEEN SYSTEMS INC
TSDF Alt EPA ID:	Not Reported
TSDF Alt Name:	Not Reported
Waste Code Description:	343 - Unspecified organic liquid mixture
RCRA Code:	F003
Meth Code:	H061 - Fuel Blending Prior To Energy Recovery At Another Site
Quantity Tons:	0.325
Waste Quantity:	650
Quantity Unit:	P
Additional Code 1:	D001
Additional Code 2:	Not Reported
Additional Code 3:	Not Reported
Additional Code 4:	Not Reported
Additional Code 5:	Not Reported

MAP FINDINGS

SUPER COLOR DIGITAL LLC, 16761 HALE AVE, IRVINE, CA 92606 (Continued)

Shipment Date:	20080926
Creation Date:	3/10/2009 18:30:09
Receipt Date:	20081007
Manifest ID:	001493143SKS
Trans EPA ID:	TXR000050930
Trans Name:	SAFETY-KLEEN SYSTEMS INC
Trans 2 EPA ID:	OKD981588791
Trans 2 Name:	TRIAD
TSDF EPA ID:	TXD077603371
Trans Name:	SAFETY-KLEEN SYSTEMS INC
TSDF Alt EPA ID:	Not Reported
TSDF Alt Name:	Not Reported
Waste Code Description:	343 - Unspecified organic liquid mixture
RCRA Code:	F003
Meth Code:	H061 - Fuel Blending Prior To Energy Recovery At Another Site
Quantity Tons:	0.175
Waste Quantity:	350
Quantity Unit:	P
Additional Code 1:	D001
Additional Code 2:	Not Reported
Additional Code 3:	Not Reported
Additional Code 4:	Not Reported
Additional Code 5:	Not Reported
Shipment Date:	20080811
Creation Date:	12/30/2008 18:30:19
Receipt Date:	20080821
Manifest ID:	001292520SKS
Trans EPA ID:	TXR000050930
Trans Name:	SAFETY-KLEEN SYSTEMS INC
Trans 2 EPA ID:	OKD981588791
Trans 2 Name:	TRIAD TRANSPORT INC
TSDF EPA ID:	TXD077603371
Trans Name:	SAFETY-KLEEN SYSTEMS INC
TSDF Alt EPA ID:	Not Reported
TSDF Alt Name:	Not Reported
Waste Code Description:	343 - Unspecified organic liquid mixture
RCRA Code:	F003
Meth Code:	H061 - Fuel Blending Prior To Energy Recovery At Another Site
Quantity Tons:	0.175
Waste Quantity:	350
Quantity Unit:	P
Additional Code 1:	D001
Additional Code 2:	Not Reported
Additional Code 3:	Not Reported
Additional Code 4:	Not Reported
Additional Code 5:	Not Reported
Shipment Date:	20080808
Creation Date:	12/16/2008 18:30:20
Receipt Date:	20080815

MAP FINDINGS

SUPER COLOR DIGITAL LLC, 16761 HALE AVE, IRVINE, CA 92606 (Continued)

Manifest ID:	001293470SKS
Trans EPA ID:	TXR000050930
Trans Name:	SAFETY-KLEEN SYSTEMS INC
Trans 2 EPA ID:	OKD981588791
Trans 2 Name:	TRIAD
TSDF EPA ID:	TXD077603371
Trans Name:	SAFETY-KLEEN SYSTEMS INC
TSDF Alt EPA ID:	Not Reported
TSDF Alt Name:	Not Reported
Waste Code Description:	343 - Unspecified organic liquid mixture
RCRA Code:	F003
Meth Code:	H061 - Fuel Blending Prior To Energy Recovery At Another Site
Quantity Tons:	0.24
Waste Quantity:	480
Quantity Unit:	P
Additional Code 1:	D001
Additional Code 2:	Not Reported
Additional Code 3:	Not Reported
Additional Code 4:	Not Reported
Additional Code 5:	Not Reported
Shipment Date:	20080604
Creation Date:	10/13/2008 18:30:32
Receipt Date:	20080612
Manifest ID:	001224574SKS
Trans EPA ID:	TXR000050930
Trans Name:	SAFETY-KLEEN SYSTEMS INC
Trans 2 EPA ID:	OKD981588791
Trans 2 Name:	TRIAD TRANSPORT INC
TSDF EPA ID:	TXD077603371
Trans Name:	SAFETY-KLEEN SYSTEMS INC
TSDF Alt EPA ID:	Not Reported
TSDF Alt Name:	Not Reported
Waste Code Description:	343 - Unspecified organic liquid mixture
RCRA Code:	F003
Meth Code:	H061 - Fuel Blending Prior To Energy Recovery At Another Site
Quantity Tons:	0.2
Waste Quantity:	400
Quantity Unit:	P
Additional Code 1:	D001
Additional Code 2:	Not Reported
Additional Code 3:	Not Reported
Additional Code 4:	Not Reported
Additional Code 5:	Not Reported
Shipment Date:	20080415
Creation Date:	8/29/2008 18:30:08
Receipt Date:	20080425
Manifest ID:	000654603SKS
Trans EPA ID:	TXR000050930
Trans Name:	SAFETY-KLEEN SYSTEMS INC

MAP FINDINGS

SUPER COLOR DIGITAL LLC, 16761 HALE AVE, IRVINE, CA 92606 (Continued)

Trans 2 EPA ID: OKD981588791
 Trans 2 Name: TRIAD TRANSPORT INC
 TSDf EPA ID: TXD077603371
 Trans Name: SAFETY-KLEEN SYSTEMS INC
 TSDf Alt EPA ID: Not Reported
 TSDf Alt Name: Not Reported
 Waste Code Description: 343 - Unspecified organic liquid mixture
 RCRA Code: F003
 Meth Code: H061 - Fuel Blending Prior To Energy Recovery At Another Site
 Quantity Tons: 0.687
 Waste Quantity: 1374
 Quantity Unit: P
 Additional Code 1: D001
 Additional Code 2: Not Reported
 Additional Code 3: Not Reported
 Additional Code 4: Not Reported
 Additional Code 5: Not Reported

 Shipment Date: 20080131
 Creation Date: 7/22/2008 18:30:16
 Receipt Date: 20080208
 Manifest ID: 000659397SKS
 Trans EPA ID: TXR000050930
 Trans Name: SAFETY-KLEEN SYSTEMS INC
 Trans 2 EPA ID: OKD981588791
 Trans 2 Name: TRIAD TRANSPORT
 TSDf EPA ID: TXD077603371
 Trans Name: SAFETY-KLEEN SYSTEMS INC
 TSDf Alt EPA ID: Not Reported
 TSDf Alt Name: Not Reported
 Waste Code Description: - Not reported
 RCRA Code: Not Reported
 Meth Code: H141 - Storage, Bulking, And/Or Transfer Off Site--No Treatment/Reovery (H010-H129) Or (H131-H135)
 Quantity Tons: Not Reported
 Waste Quantity: Not Reported
 Quantity Unit: Not Reported
 Additional Code 1: Not Reported
 Additional Code 2: Not Reported
 Additional Code 3: Not Reported
 Additional Code 4: Not Reported
 Additional Code 5: Not Reported

 Shipment Date: 20080131
 Creation Date: 7/22/2008 18:30:16
 Receipt Date: 20080208
 Manifest ID: 000659397SKS
 Trans EPA ID: TXR000050930
 Trans Name: SAFETY-KLEEN SYSTEMS INC
 Trans 2 EPA ID: OKD981588791
 Trans 2 Name: TRIAD TRANSPORT
 TSDf EPA ID: TXD077603371

MAP FINDINGS

SUPER COLOR DIGITAL LLC, 16761 HALE AVE, IRVINE, CA 92606 (Continued)

Trans Name: SAFETY-KLEEN SYSTEMS INC
 TSDf Alt EPA ID: Not Reported
 TSDf Alt Name: Not Reported
 Waste Code Description: 343 - Unspecified organic liquid mixture
 RCRA Code: F003
 Meth Code: H061 - Fuel Blending Prior To Energy Recovery At Another Site
 Quantity Tons: 3.1144
 Waste Quantity: 916
 Quantity Unit: G
 Additional Code 1: D001
 Additional Code 2: Not Reported
 Additional Code 3: Not Reported
 Additional Code 4: Not Reported
 Additional Code 5: Not Reported

Additional Info:

Year: 2007
 Gen EPA ID: CAL000258551
 Shipment Date: 20071112
 Creation Date: 5/5/2008 18:30:17
 Receipt Date: 20071126
 Manifest ID: 000654197SKS
 Trans EPA ID: TXR000050930
 Trans Name: SAFETY-KLEEN SYSTEMS INC
 Trans 2 EPA ID: OKD981588791
 Trans 2 Name: TRIAD TRANSPORT INC
 TSDf EPA ID: TXD077603371
 Trans Name: SAFETY-KLEEN SYSTEMS INC
 TSDf Alt EPA ID: Not Reported
 TSDf Alt Name: Not Reported
 Waste Code Description: 343 - Unspecified organic liquid mixture
 RCRA Code: F003
 Meth Code: H061 - Fuel Blending Prior To Energy Recovery At Another Site
 Quantity Tons: 0.458
 Waste Quantity: 916
 Quantity Unit: P
 Additional Code 1: D001
 Additional Code 2: Not Reported
 Additional Code 3: Not Reported
 Additional Code 4: Not Reported
 Additional Code 5: Not Reported
 Shipment Date: 20071019
 Creation Date: 4/16/2008 18:30:18
 Receipt Date: 20071026
 Manifest ID: 000652663SKS
 Trans EPA ID: TXR000050930
 Trans Name: SAFETY-KLEEN SYSTEMS INC
 Trans 2 EPA ID: OKD981588791

MAP FINDINGS

SUPER COLOR DIGITAL LLC, 16761 HALE AVE, IRVINE, CA 92606 (Continued)

Trans 2 Name: TRIAD TRANSPORT INC
 TSDf EPA ID: TXD077603371
 Trans Name: SAFETY-KLEEN SYSTEMS INC
 TSDf Alt EPA ID: Not Reported
 TSDf Alt Name: Not Reported
 Waste Code Description: 343 - Unspecified organic liquid mixture
 RCRA Code: F003
 Meth Code: H061 - Fuel Blending Prior To Energy Recovery At Another Site
 Quantity Tons: 0.458
 Waste Quantity: 916
 Quantity Unit: P
 Additional Code 1: D001
 Additional Code 2: Not Reported
 Additional Code 3: Not Reported
 Additional Code 4: Not Reported
 Additional Code 5: Not Reported

 Shipment Date: 20070918
 Creation Date: 3/5/2008 18:30:06
 Receipt Date: 20070928
 Manifest ID: 000574817SKS
 Trans EPA ID: TXR000050930
 Trans Name: SAFETY-KLEEN SYSTEMS INC
 Trans 2 EPA ID: OKD981588791
 Trans 2 Name: TRIAD TRANSPORT INC
 TSDf EPA ID: TXD077603371
 Trans Name: SAFETY-KLEEN SYSTEMS INC
 TSDf Alt EPA ID: Not Reported
 TSDf Alt Name: Not Reported
 Waste Code Description: 343 - Unspecified organic liquid mixture
 RCRA Code: F003
 Meth Code: H061 - Fuel Blending Prior To Energy Recovery At Another Site
 Quantity Tons: 0.229
 Waste Quantity: 458
 Quantity Unit: P
 Additional Code 1: D001
 Additional Code 2: Not Reported
 Additional Code 3: Not Reported
 Additional Code 4: Not Reported
 Additional Code 5: Not Reported

 Shipment Date: 20070712
 Creation Date: 5/13/2008 9:04:52
 Receipt Date: 20070725
 Manifest ID: 000574377SKS
 Trans EPA ID: TXR000050930
 Trans Name: SAFETY-KLEEN SYSTEMS INC
 Trans 2 EPA ID: OKD981588791
 Trans 2 Name: TRIAD TRANSPORT
 TSDf EPA ID: TXD077603371
 Trans Name: SAFETY-KLEEN SYSTEMS INC

MAP FINDINGS

SUPER COLOR DIGITAL LLC, 16761 HALE AVE, IRVINE, CA 92606 (Continued)

TSDf Alt EPA ID:	Not Reported
TSDf Alt Name:	Not Reported
Waste Code Description:	343 - Unspecified organic liquid mixture
RCRA Code:	F003
Meth Code:	H061 - Fuel Blending Prior To Energy Recovery At Another Site
Quantity Tons:	0.687
Waste Quantity:	1374
Quantity Unit:	P
Additional Code 1:	D001
Additional Code 2:	Not Reported
Additional Code 3:	Not Reported
Additional Code 4:	Not Reported
Additional Code 5:	Not Reported
Shipment Date:	20070614
Creation Date:	12/28/2007 18:30:19
Receipt Date:	20070622
Manifest ID:	000537815SKS
Trans EPA ID:	TXR000050930
Trans Name:	SAFETY-KLEEN SYSTEMS INC
Trans 2 EPA ID:	OKD981588791
Trans 2 Name:	TRIAD TRANSPORT
TSDf EPA ID:	TXD077603371
Trans Name:	SAFETY-KLEEN SYSTEMS INC
TSDf Alt EPA ID:	Not Reported
TSDf Alt Name:	Not Reported
Waste Code Description:	343 - Unspecified organic liquid mixture
RCRA Code:	F003
Meth Code:	H061 - Fuel Blending Prior To Energy Recovery At Another Site
Quantity Tons:	0.687
Waste Quantity:	1374
Quantity Unit:	P
Additional Code 1:	D001
Additional Code 2:	Not Reported
Additional Code 3:	Not Reported
Additional Code 4:	Not Reported
Additional Code 5:	Not Reported
Shipment Date:	20070416
Creation Date:	12/10/2007 18:30:41
Receipt Date:	20070426
Manifest ID:	000282244SKS
Trans EPA ID:	TXR000050930
Trans Name:	SAFETY-KLEEN SYSTEMS INC
Trans 2 EPA ID:	OKD981588791
Trans 2 Name:	TRIAD
TSDf EPA ID:	TXD077603371
Trans Name:	SAFETY-KLEEN SYSTEMS INC
TSDf Alt EPA ID:	Not Reported
TSDf Alt Name:	Not Reported
Waste Code Description:	343 - Unspecified organic liquid mixture

MAP FINDINGS

SUPER COLOR DIGITAL LLC, 16761 HALE AVE, IRVINE, CA 92606 (Continued)

RCRA Code:	Not Reported
Meth Code:	H061 - Fuel Blending Prior To Energy Recovery At Another Site
Quantity Tons:	0.458
Waste Quantity:	916
Quantity Unit:	P
Additional Code 1:	Not Reported
Additional Code 2:	Not Reported
Additional Code 3:	Not Reported
Additional Code 4:	Not Reported
Additional Code 5:	Not Reported
Shipment Date:	20070416
Creation Date:	12/10/2007 18:30:41
Receipt Date:	20070426
Manifest ID:	000282244SKS
Trans EPA ID:	TXR000050930
Trans Name:	SAFETY-KLEEN SYSTEMS INC
Trans 2 EPA ID:	OKD981588791
Trans 2 Name:	TRIAD
TSDF EPA ID:	TXD077603371
Trans Name:	SAFETY-KLEEN SYSTEMS INC
TSDF Alt EPA ID:	Not Reported
TSDF Alt Name:	Not Reported
Waste Code Description:	343 - Unspecified organic liquid mixture
RCRA Code:	F003
Meth Code:	H061 - Fuel Blending Prior To Energy Recovery At Another Site
Quantity Tons:	0.2
Waste Quantity:	400
Quantity Unit:	P
Additional Code 1:	D001
Additional Code 2:	Not Reported
Additional Code 3:	Not Reported
Additional Code 4:	Not Reported
Additional Code 5:	Not Reported
Shipment Date:	20070322
Creation Date:	12/10/2007 18:30:24
Receipt Date:	20070327
Manifest ID:	000152332SKS
Trans EPA ID:	TXR000050930
Trans Name:	SAFETY-KLEEN SYSTEMS INC
Trans 2 EPA ID:	OKD981588791
Trans 2 Name:	TRIAD TRANSPORT INC
TSDF EPA ID:	TXD077603371
Trans Name:	SAFETY-KLEEN SYSTEMS INC
TSDF Alt EPA ID:	Not Reported
TSDF Alt Name:	Not Reported
Waste Code Description:	343 - Unspecified organic liquid mixture
RCRA Code:	Not Reported
Meth Code:	H061 - Fuel Blending Prior To Energy Recovery At Another Site
Quantity Tons:	0.458

MAP FINDINGS

SUPER COLOR DIGITAL LLC, 16761 HALE AVE, IRVINE, CA 92606 (Continued)

Waste Quantity:	916
Quantity Unit:	P
Additional Code 1:	Not Reported
Additional Code 2:	Not Reported
Additional Code 3:	Not Reported
Additional Code 4:	Not Reported
Additional Code 5:	Not Reported
Shipment Date:	20070322
Creation Date:	12/10/2007 18:30:24
Receipt Date:	20070327
Manifest ID:	000152332SKS
Trans EPA ID:	TXR000050930
Trans Name:	SAFETY-KLEEN SYSTEMS INC
Trans 2 EPA ID:	OKD981588791
Trans 2 Name:	TRIAD TRANSPORT INC
TSDf EPA ID:	TXD077603371
Trans Name:	SAFETY-KLEEN SYSTEMS INC
TSDf Alt EPA ID:	Not Reported
TSDf Alt Name:	Not Reported
Waste Code Description:	343 - Unspecified organic liquid mixture
RCRA Code:	F003
Meth Code:	H061 - Fuel Blending Prior To Energy Recovery At Another Site
Quantity Tons:	0.229
Waste Quantity:	458
Quantity Unit:	P
Additional Code 1:	D001
Additional Code 2:	Not Reported
Additional Code 3:	Not Reported
Additional Code 4:	Not Reported
Additional Code 5:	Not Reported
Shipment Date:	20070212
Creation Date:	10/8/2007 18:30:25
Receipt Date:	20070219
Manifest ID:	000220296SKS
Trans EPA ID:	TXR000050930
Trans Name:	SAFETY-KLEEN SYSTEMS INC
Trans 2 EPA ID:	OKD981588791
Trans 2 Name:	TRIAD TRANSPORT
TSDf EPA ID:	TXD077603371
Trans Name:	SAFETY-KLEEN SYSTEMS INC
TSDf Alt EPA ID:	Not Reported
TSDf Alt Name:	Not Reported
Waste Code Description:	343 - Unspecified organic liquid mixture
RCRA Code:	F003
Meth Code:	H061 - Fuel Blending Prior To Energy Recovery At Another Site
Quantity Tons:	0.229
Waste Quantity:	458
Quantity Unit:	P
Additional Code 1:	D001

MAP FINDINGS

SUPER COLOR DIGITAL LLC, 16761 HALE AVE, IRVINE, CA 92606 (Continued)

Additional Code 2: Not Reported
 Additional Code 3: Not Reported
 Additional Code 4: Not Reported
 Additional Code 5: Not Reported

Additional Info:

Year: 2006
 Gen EPA ID: CAL000258551
 Shipment Date: 20061128
 Creation Date: 7/11/2007 18:30:05
 Receipt Date: 20061218
 Manifest ID: 000249014CEX
 Trans EPA ID: TXR000050930
 Trans Name: SAFETY-KLEEN SYSTEMS INC
 Trans 2 EPA ID: OKD981588791
 Trans 2 Name: TRIAD TRANSPORT INC
 TSDf EPA ID: TXD077603371
 Trans Name: SAFETY-KLEEN SYSTEMS INC
 TSDf Alt EPA ID: Not Reported
 TSDf Alt Name: Not Reported
 Waste Code Description: 343 - Unspecified organic liquid mixture
 RCRA Code: F003
 Meth Code: H061 - Fuel Blending Prior To Energy Recovery At Another Site
 Quantity Tons: 0.635
 Waste Quantity: 1270
 Quantity Unit: P
 Additional Code 1: D001
 Additional Code 2: Not Reported
 Additional Code 3: Not Reported
 Additional Code 4: Not Reported
 Additional Code 5: Not Reported
 Shipment Date: 20061011
 Creation Date: 6/29/2007 18:30:27
 Receipt Date: 20061030
 Manifest ID: 001614025JJK
 Trans EPA ID: TXR000050930
 Trans Name: SAFETY-KLEEN SYSTEMS INC
 Trans 2 EPA ID: OKD981588791
 Trans 2 Name: TRIAD
 TSDf EPA ID: TXD077603371
 Trans Name: SAFETY-KLEEN SYSTEMS INC
 TSDf Alt EPA ID: Not Reported
 TSDf Alt Name: Not Reported
 Waste Code Description: 343 - Unspecified organic liquid mixture
 RCRA Code: F003
 Meth Code: H061 - Fuel Blending Prior To Energy Recovery At Another Site
 Quantity Tons: 0.1875
 Waste Quantity: 375

MAP FINDINGS

SUPER COLOR DIGITAL LLC, 16761 HALE AVE, IRVINE, CA 92606 (Continued)

Quantity Unit:	P
Additional Code 1:	D001
Additional Code 2:	Not Reported
Additional Code 3:	Not Reported
Additional Code 4:	Not Reported
Additional Code 5:	Not Reported
Shipment Date:	20061011
Creation Date:	6/29/2007 18:30:27
Receipt Date:	20061030
Manifest ID:	001614025JJK
Trans EPA ID:	TXR000050930
Trans Name:	SAFETY-KLEEN SYSTEMS INC
Trans 2 EPA ID:	OKD981588791
Trans 2 Name:	TRIAD
TSDF EPA ID:	TXD077603371
Trans Name:	SAFETY-KLEEN SYSTEMS INC
TSDF Alt EPA ID:	Not Reported
TSDF Alt Name:	Not Reported
Waste Code Description:	343 - Unspecified organic liquid mixture
RCRA Code:	F003
Meth Code:	H061 - Fuel Blending Prior To Energy Recovery At Another Site
Quantity Tons:	0.195
Waste Quantity:	390
Quantity Unit:	P
Additional Code 1:	D001
Additional Code 2:	Not Reported
Additional Code 3:	Not Reported
Additional Code 4:	Not Reported
Additional Code 5:	Not Reported
Shipment Date:	20060913
Creation Date:	7/13/2007 18:30:12
Receipt Date:	20060929
Manifest ID:	001048894JJK
Trans EPA ID:	TXR000050930
Trans Name:	SAFETY-KLEEN SYSTEMS INC
Trans 2 EPA ID:	OKD981588791
Trans 2 Name:	TRIAD TRANSP
TSDF EPA ID:	TXD077603371
Trans Name:	SAFETY-KLEEN SYSTEMS INC
TSDF Alt EPA ID:	Not Reported
TSDF Alt Name:	Not Reported
Waste Code Description:	343 - Unspecified organic liquid mixture
RCRA Code:	Not Reported
Meth Code:	H061 - Fuel Blending Prior To Energy Recovery At Another Site
Quantity Tons:	0.6075
Waste Quantity:	1215
Quantity Unit:	P
Additional Code 1:	Not Reported
Additional Code 2:	Not Reported

MAP FINDINGS

SUPER COLOR DIGITAL LLC, 16761 HALE AVE, IRVINE, CA 92606 (Continued)

Additional Code 3: Not Reported
 Additional Code 4: Not Reported
 Additional Code 5: Not Reported

Additional Info:

Year: 2005
 Gen EPA ID: CAL000258551
 Shipment Date: 20050331
 Creation Date: 7/21/2005 18:32:26
 Receipt Date: 20050407
 Manifest ID: 24600213
 Trans EPA ID: CAD028277036
 Trans Name: ASBURY ENVIRONMENTAL SERVICES
 Trans 2 EPA ID: Not Reported
 Trans 2 Name: Not Reported
 TSDf EPA ID: CAT080033681
 Trans Name: D / K - ENVIRONMENTAL
 TSDf Alt EPA ID: CAT080033681
 TSDf Alt Name: Not Reported
 Waste Code Description: 343 - Unspecified organic liquid mixture
 RCRA Code: NONE
 Meth Code: D80 - Disposal, Land Fill
 Quantity Tons: 0.34
 Waste Quantity: 100
 Quantity Unit: G
 Additional Code 1: Not Reported
 Additional Code 2: Not Reported
 Additional Code 3: Not Reported
 Additional Code 4: Not Reported
 Additional Code 5: Not Reported
 Shipment Date: 20050124
 Creation Date: 4/3/2005 18:31:55
 Receipt Date: 20050127
 Manifest ID: 24016081
 Trans EPA ID: CAD028277036
 Trans Name: ASBURY ENVIRONMENTAL SERVICES
 Trans 2 EPA ID: Not Reported
 Trans 2 Name: Not Reported
 TSDf EPA ID: CAT080033681
 Trans Name: D / K - ENVIRONMENTAL
 TSDf Alt EPA ID: CAT080033681
 TSDf Alt Name: Not Reported
 Waste Code Description: 343 - Unspecified organic liquid mixture
 RCRA Code: NONE
 Meth Code: D80 - Disposal, Land Fill
 Quantity Tons: 0.374
 Waste Quantity: 110
 Quantity Unit: G

MAP FINDINGS

SUPER COLOR DIGITAL LLC, 16761 HALE AVE, IRVINE, CA 92606 (Continued)

Additional Code 1: Not Reported
 Additional Code 2: Not Reported
 Additional Code 3: Not Reported
 Additional Code 4: Not Reported
 Additional Code 5: Not Reported

CERS: Other Ascertainable Records

Name: SUPER COLOR DIGITAL LLC
 Address: 16761 HALE AVE
 City,State,Zip: IRVINE, CA 92606
 Site ID: 363383
 CERS ID: 10548556
 CERS Description: Chemical Storage Facilities

Violations:

Site ID: 363383
 Site Name: SUPER COLOR DIGITAL LLC
 Violation Date: 02-10-2015
 Citation: HSC 6.95 25505(a)(4) - California Health and Safety Code, Chapter 6.95, Section(s) 25505(a)(4)
 Violation Description: Failure to provide initial and annual training to all employees in safety procedures in the event of a release or threatened release of a hazardous material or failure to document and maintain training records for a minimum of three years.
 Violation Notes: Returned to compliance on 04/11/2015.
 Violation Division: Orange County Environmental Health
 Violation Program: HMRRP
 Violation Source: CERS,

Site ID: 363383
 Site Name: SUPER COLOR DIGITAL LLC
 Violation Date: 10-23-2014
 Citation: HSC 6.95 25508(a)(1) - California Health and Safety Code, Chapter 6.95, Section(s) 25508(a)(1)
 Violation Description: Failure to complete and electronically submit hazardous material inventory information for all reportable hazardous materials on site at or above reportable quantities.
 Violation Notes: Returned to compliance on 05/26/2015.
 Violation Division: Orange County Environmental Health
 Violation Program: HMRRP
 Violation Source: CERS,

Site ID: 363383
 Site Name: SUPER COLOR DIGITAL LLC
 Violation Date: 10-23-2014
 Citation: HSC 6.95 25508(d) - California Health and Safety Code, Chapter 6.95, Section(s) 25508(d)
 Violation Description: Failure to complete and/or electronically submit a business plan when storing/handling a hazardous material at or above reportable quantities.
 Violation Notes: Returned to compliance on 05/26/2015.
 Violation Division: Orange County Environmental Health
 Violation Program: HMRRP
 Violation Source: CERS,

Site ID: 363383
 Site Name: SUPER COLOR DIGITAL LLC
 Violation Date: 06-19-2018

MAP FINDINGS

SUPER COLOR DIGITAL LLC, 16761 HALE AVE, IRVINE, CA 92606 (Continued)

Citation: 22 CCR 12 66262.34(f) - California Code of Regulations, Title 22, Chapter 12, Section(s) 66262.34(f)
 Violation Description: Failure to properly label hazardous waste accumulation containers and portable tanks with the following requirements: "Hazardous Waste", name and address of the generator, physical and chemical characteristics of the Hazardous Waste, and starting accumulation date.
 Violation Notes: Returned to compliance on 07/19/2018. Observed the satellite hazardous waste storage containers throughout the work area. Some of the containers were missing labels and were not clearly marked.
 Violation Division: Orange County Environmental Health
 Violation Program: HW
 Violation Source: CERS,
 Site ID: 363383
 Site Name: SUPER COLOR DIGITAL LLC
 Violation Date: 04-03-2020
 Citation: HSC 6.95 25508(a)(1) - California Health and Safety Code, Chapter 6.95, Section(s) 25508(a)(1)
 Violation Description: Failure to annually review and electronically certify that the business plan is complete and accurate on or before the annual due date.
 Violation Notes: Returned to compliance on 06/12/2020. The facility has failed to submit the Hazardous Materials Business Emergency Plan by the deadline March 1, 2020. Corrective action: Submit the business emergency plan on CERS. Notify this Agency that the plan has been submitted within 30 days.
 Violation Division: Orange County Environmental Health
 Violation Program: HMRRP
 Violation Source: CERS,
 Site ID: 363383
 Site Name: SUPER COLOR DIGITAL LLC
 Violation Date: 02-28-2023
 Citation: HSC 6.95 25508.2 - California Health and Safety Code, Chapter 6.95, Section(s) 25508.2
 Violation Description: Failure to annually review and electronically certify that the business plan is complete and accurate on or before the annual due date.
 Violation Notes: Facility has not annually submitted and/or certified the business plan since 2021.
 Violation Division: Orange County Environmental Health
 Violation Program: HMRRP
 Violation Source: CERS,
 Site ID: 363383
 Site Name: SUPER COLOR DIGITAL LLC
 Violation Date: 02-10-2015
 Citation: 22 CCR 15 66265.16 - California Code of Regulations, Title 22, Chapter 15, Section(s) 66265.16
 Violation Description: Failure to provide employees within the first six months after the date of their employment, or assignment to the facility, or to work unsupervised, or to a new position at a facility with hazardous waste training to ensure employees are competent in the following areas: hazardous waste management procedures (including contingency plan implementation) relevant to the positions in which they are employed, emergency response and emergency equipment, and procedures for using, inspecting, repairing, and replacing facility emergency and monitoring equipment. In addition, the owner/operator shall ensure facility personnel take part in an annual review of the initial training and training records training records on current personnel shall be kept until closure of the facility. Training records on former employees shall be kept for at least three years from the date the employee last worked at the facility. The records shall include the following: the job title for each position at the facility related to hazardous waste management, and the name of the employee filling each job; a written job description for each position, duties of facility personnel assigned to each position, and a written description of the type and amount of both introductory and continuing training that will be given to each person filling a position.
 Violation Notes: Returned to compliance on 04/11/2015.
 Violation Division: Orange County Environmental Health
 Violation Program: HW
 Violation Source: CERS,
 Site ID: 363383
 Site Name: SUPER COLOR DIGITAL LLC

MAP FINDINGS

SUPER COLOR DIGITAL LLC, 16761 HALE AVE, IRVINE, CA 92606 (Continued)

Violation Date: 09-22-2017
 Citation: 22 CCR 12 66262.34(f) - California Code of Regulations, Title 22, Chapter 12, Section(s) 66262.34(f)
 Violation Description: Failure to properly label hazardous waste accumulation containers and portable tanks with the following requirements: "Hazardous Waste", name and address of the generator, physical and chemical characteristics of the Hazardous Waste, and starting accumulation date.
 Violation Notes: Returned to compliance on 06/19/2018. The Satellite hazardous waste storage containers were not marked with the required information. Mark all containers storing hazardous waste with the required information. Once corrected, submit the attached certificate of return to compliance, signed and dated, to this Agency within 30 days.
 Violation Division: Orange County Environmental Health
 Violation Program: HW
 Violation Source: CERS,

Evaluation:

Eval General Type: Other/Unknown
 Eval Date: 02-11-2015
 Violations Found: No
 Eval Type: Other, not routine, done by local agency
 Eval Notes: RUR - 155 employees= PE 5115
 Eval Division: Orange County Environmental Health
 Eval Program: HW
 Eval Source: CERS,

Eval General Type: Compliance Evaluation Inspection
 Eval Date: 02-28-2023
 Violations Found: Yes
 Eval Type: Routine done by local agency
 Eval Notes: On site to conduct a routine hazardous materials inspection. Consent to enter and inspect granted by Scott Murray, Executive Vice President. Observed the facility and inspected hazardous materials and waste storage. Materials and wastes in the fabrication shop, ink storage area, and outside shed were observed and verified with chemicals disclosed on CERS. Hazardous Materials Business Plan (HMBP) and training records available for review. CERS ID 10548556 has not completed the annual certification of HMBP since 3/1/2021. Pursuant to the California Health and Safety Code 6.95 25505, 25508(a)(1), you are required to review your facility's HMBP and certify it before March 1st of each year. A copy of this report was emailed to the facility at scott@supercolor.com and kcahill@supercolor.com.
 Eval Division: Orange County Environmental Health
 Eval Program: HMRRP
 Eval Source: CERS,

Eval General Type: Other/Unknown
 Eval Date: 04-25-2015
 Violations Found: No
 Eval Type: Other, not routine, done by local agency
 Eval Notes: Reviewed eSubmit for submission. No submittal as of this date 4-25-15. Emailed Scott Murray who contact this Agency upon receipt of the NOV for an update.
 Eval Division: Orange County Environmental Health
 Eval Program: HMRRP
 Eval Source: CERS,

Eval General Type: Other/Unknown
 Eval Date: 06-22-2023
 Violations Found: No
 Eval Type: Other, not routine, done by local agency
 Eval Notes: Hazardous Materials Business Plan (HMBP) submittal via California Environmental Reporting System (CERS) has been reviewed and accepted for this facility. Violation 1010008 has been corrected. Please annually submit or certify your HMBP before March 1st of each year per HSC 6.95 25505, 25508(a)(1).

MAP FINDINGS

SUPER COLOR DIGITAL LLC, 16761 HALE AVE, IRVINE, CA 92606 (Continued)

Eval Division: Orange County Environmental Health
 Eval Program: HMRRP
 Eval Source: CERS,
 Eval General Type: Compliance Evaluation Inspection
 Eval Date: 02-28-2023
 Violations Found: No
 Eval Type: Routine done by local agency
 Eval Notes: On site to conduct a routine hazardous waste inspection. Consent to enter and inspect granted by Scott Murray, Executive Vice President. Facility is a small quantity generator of printing/ink wastes. Walked the facility and perimeter. Inspected the hazardous waste storage area and observed the following waste streams: - Flammable liquids solvent/ink waste (contains acetone and cyclohexanone) - Flammable solids solvent/ink contaminated debris and rags - Non-RCRA empty containers (w/ residues) Containers were closed and properly labeled. Inspected the municipal trash for hazardous waste. No hazardous waste was observed in the dumpster. Manifests for the past three years and emergency response plan were available for review. Last pickup was on 2/22/2023, by Clean Earth Specialty Waste Solutions. Employees are reported to be trained. A copy of this report was emailed to the facility at scott@supercolor.com and kcahill@supercolor.com.

Eval Division: Orange County Environmental Health
 Eval Program: HW
 Eval Source: CERS,
 Eval General Type: Other/Unknown
 Eval Date: 04-06-2015
 Violations Found: No
 Eval Type: Other, not routine, done by local agency
 Eval Notes: Received email from email from Scott Murray. Username and Password Requested. File updated for NOV.

Eval Division: Orange County Environmental Health
 Eval Program: HMRRP
 Eval Source: CERS,
 Eval General Type: Other/Unknown
 Eval Date: 06-06-2015
 Violations Found: No
 Eval Type: Other, not routine, done by local agency
 Eval Notes: INSPECTOR COMMENTS This facility has electronically submitted the Hazardous Materials Disclosure and Business Emergency to the eSubmit Portal on 5-26-2015. Violation I292 = CORRECTED Hazardous Materials Business plan has been submitted electronically. Violation I169 - CORRECTED Hazardous Materials Inventory Disclosure submitted electronically. This Agency will review the disclosure and inform the business of Approval or Declination with corrections. _____

Eval Division: Orange County Environmental Health
 Eval Program: HMRRP
 Eval Source: CERS,
 Eval General Type: Other/Unknown
 Eval Date: 06-12-2020
 Violations Found: No
 Eval Type: Other, not routine, done by local agency
 Eval Notes: Reviewed the submittal dated 6/12/2020 for sections: Facility Information, Hazardous Materials Inventory, and Emergency Response and Training Plans. All sections were accepted. Violation I463 was observed to be corrected, no further corrective action required. A copy of this report was sent to kcahill@supercolor.com.

Eval Division: Orange County Environmental Health
 Eval Program: HMRRP
 Eval Source: CERS,
 Eval General Type: Compliance Evaluation Inspection

MAP FINDINGS

SUPER COLOR DIGITAL LLC, 16761 HALE AVE, IRVINE, CA 92606 (Continued)

Eval Date: 08-14-2020
 Violations Found: No
 Eval Type: Routine done by local agency
 Eval Notes: On site for routine hazardous materials and business emergency plan inspection. The inspection was conducted with Scott Murray, Executive Vice President. Observed the facility and inspected hazardous materials storage. The following materials were observed in amounts that meet or exceed the minimum volumes required for disclosure: - Propane- 28 gallons - Waste Acetone/Ink- 110 gallons REQUIREMENT FOR ELECTRONIC SUBMITTAL OF HMBEP DOCUMENTS: - Business Activities - Owner/Operator Information - Hazardous Materials Inventory - Site Map - Emergency Response Plan - Employee Training Plan The facility is responsible for identifying all hazardous materials, to include hazardous wastes, which are above disclosure thresholds. If there is a change in the type or amount of chemicals that are maintained on site, please submit revised documents (electronically) within 30 days of the change. Hazardous Materials documents can be submitted via the California Electronic [Truncated]

Eval Division: Orange County Environmental Health
 Eval Program: HMRRP
 Eval Source: CERS,

Eval General Type: Other/Unknown
 Eval Date: 09-12-2016
 Violations Found: No
 Eval Type: Other, not routine, done by local agency
 Eval Notes: HMBEP - Site map and emergency response plan remain to be corrected.
 Eval Division: Orange County Environmental Health
 Eval Program: HMRRP
 Eval Source: CERS,

Eval General Type: Other/Unknown
 Eval Date: 11-30-2015
 Violations Found: No
 Eval Type: Other, not routine, done by local agency
 Eval Notes: Your HMBEP has been declined, please revise and resubmit within 30 days. For your site map please include the location of the following: water, gas, and electrical shutoffs, evacuation staging locations, emergency response equipment, hazardous materials locations, adjacent streets, and storm drainers and sewers. For your chemical INK we are not so much concerned with how much you use in a day, but how much you have stored on site for an average day. For example, say you have three 55 gallon drums of ink, so your largest container size would be 55 gallons, your maximum daily amount would be 165 gallons, and let s say you keep your drums about half full on an average day, so your average daily amount would be around 80 gallons. For you days on site, that would be for the entire year, so if you always have that chemical on site the days on site is usually 365 days. For the mixture components of the ink the CAS# for the ink and or the components within the mixture [Truncated]

Eval Division: Orange County Environmental Health
 Eval Program: HMRRP
 Eval Source: CERS,

Eval General Type: Other/Unknown
 Eval Date: 12-04-2017
 Violations Found: No
 Eval Type: Other, not routine, done by local agency
 Eval Notes: reviewed submissions on CERS. 11-2-17 facility - accepted. 11-2-17 inventory - accepted pending on site inspection and validation.
 Eval Division: Orange County Environmental Health
 Eval Program: HMRRP
 Eval Source: CERS,

Eval General Type: Other/Unknown
 Eval Date: 04-02-2015
 Violations Found: No
 Eval Type: Other, not routine, done by local agency

MAP FINDINGS

SUPER COLOR DIGITAL LLC, 16761 HALE AVE, IRVINE, CA 92606 (Continued)

Eval Notes: Received phone call from Scott, Executive Vice President, with questions in regards to the HMBEP Notice of Violation. Discussed the Haz Mat history and reports. Emailed reports to Scott@supercolor.com. Attached haz mat reports and Bcc'd HCA/Freed. EMAIL: Hi Scott, Thanks for contacting me today in regards to the Hazardous Materials Disclosure and Business Emergency Plan Submittal. Attached are the inspection reports issued on 10-23-14 and 2-10-15. You will need to go to <https://www.esubmit.ocgov.com/home/index.htm>, request a username and password, then upload all required documents and provide the required information. I have documented our conversation today. Please let me know if I can be of any assistance or if you have any questions. Thanks, Gerrit Kovach, REHS Hazardous Materials Surveillance Section Environmental Health (714) 474-4006 CUPA | BODY ART | MEDICAL WASTE

Eval Division: Orange County Environmental Health
 Eval Program: HMRRP
 Eval Source: CERS,
 Eval General Type: Compliance Evaluation Inspection
 Eval Date: 08-14-2020
 Violations Found: No
 Eval Type: Routine done by local agency
 Eval Notes: Walked the facility with Scott Murray, Executive Vice President. Verified ownership as Super Color Digital LLC and the number of employees as 42. The facility is a Small Quantity Hazardous Waste Generator with waste streams from solvents used to clean printers and ink contaminated solids. Inspected the hazardous waste storage area, the production area, the fabrication area, storage areas, the perimeter and the municipal trash. Hazardous waste containers were observed to be in good condition, stored closed and properly labeled. No hazardous materials were observed in the municipal trash. Hazardous waste manifests were reviewed. Employees were reported to be trained. The emergency response plan was available in the office. A copy of this report was sent to kcahill@supercolor.com.

Eval Division: Orange County Environmental Health
 Eval Program: HW
 Eval Source: CERS,
 Eval General Type: Compliance Evaluation Inspection
 Eval Date: 09-22-2017
 Violations Found: Yes
 Eval Type: Routine done by local agency
 Eval Notes: On site for a routine hazardous waste inspection. Michael Slater, director of operations, was present for the inspection and provided consent to inspect. The facility's operations and the waste generated were discussed. The inspection included a walk behind the building. I did not observe hazardous waste in the facility's trash or as run off on the ground. The outside storage of the shop's hazardous waste, including universal waste, was inspected. The storage containers were stored closed and labeled with the required information. Mr. Slater requested that I return at a later date to complete the facility's hazardous waste generator document review, so that their environmental representative could participate. I concurred. Returned to the facility on 10-2-17. Inspection was completed with Robb Woolwine, Q & EHS representative. The storage of the shop's hazardous waste, including the work areas hazardous waste satellite storage, was inspected. We reviewed [Truncated]

Eval Division: Orange County Environmental Health
 Eval Program: HW
 Eval Source: CERS,
 Eval General Type: Compliance Evaluation Inspection
 Eval Date: 10-02-2017
 Violations Found: No
 Eval Type: Routine done by local agency
 Eval Notes: On site to conduct a routine hazardous materials chemical inventory and business emergency plan (HMBP) inspection. Robb Woolwine, Q & EHS representative, was present for the inspection and provided consent to inspect. The inspection was to confirm the facility's electronic hazardous materials disclosure and business plan. We reviewed the facility's Hazardous material inventory on site. We reviewed the locations of the required items to be mapped. We discussed the facility's use of CERS (California Environmental Reporting System) for their electronic HMBP submissions. Inspection found revisions to the facility's HMBEP submission necessary for accuracy. Improvements to the facility's site map were discussed. Revisions will be requested via CERS. Facility reported to conduct annual employee safety procedure training in the event of a release or a threatened release of hazardous material and will begin keeping records of topics covered and employees trained. [Truncated]

Eval Division: Orange County Environmental Health

MAP FINDINGS

SUPER COLOR DIGITAL LLC, 16761 HALE AVE, IRVINE, CA 92606 (Continued)

Eval Program: HMRRP
 Eval Source: CERS,
 Eval General Type: Other/Unknown
 Eval Date: 01-20-2016
 Violations Found: No
 Eval Type: Other, not routine, done by local agency
 Eval Notes: Received a phone call from Sara Baxter requesting E-Submit help. Forwarded her copies of the most recent HMBEP and HW inspections. Invited her to the E-Submit lab on Thursday, 1/21/16.
 Eval Division: Orange County Environmental Health
 Eval Program: HMRRP
 Eval Source: CERS,
 Eval General Type: Other/Unknown
 Eval Date: 01-25-2016
 Violations Found: No
 Eval Type: Other, not routine, done by local agency
 Eval Notes: Not Reported
 Eval Division: Orange County Environmental Health
 Eval Program: HMRRP
 Eval Source: CERS,
 Eval General Type: Compliance Evaluation Inspection
 Eval Date: 02-10-2015
 Violations Found: Yes
 Eval Type: Routine done by local agency
 Eval Notes: On-site to conduct a routine Hazardous Material Business Emergency Plan inspection. A walk-through of the facility and the perimeter (including storage containers and sheds) was conducted with the Human Resources Manager, Jonathan Torres and Don Cupp from the Maintenance Department. The following disclosable hazardous materials were observed: Hazardous waste shed: (2) 55-gallon drums ink waste Fabrication Shop: (7) 5 cylinders of 75% argon/25% helium (5) 5 cylinders of 75% argon/25% carbon dioxide (1) 5 cylinder of oxygen (2) 5' cylinders of 97% argon/3% carbon dioxide Production area: (3) 7-gallon propane tanks Ink room: Approx. 275L of GS5000 UV in k Approx. 245L of GS3250 ink Approx. 105kg Durst Rhotex Ink Shed on north side of property: (2) 55-gallon drums of oil There were no training records available on this date. Training requirements for proper waste handling and emergency procedures were discussed with Mr. Torres. He indicated there are 155 [Truncated]
 Eval Division: Orange County Environmental Health
 Eval Program: HMRRP
 Eval Source: CERS,
 Eval General Type: Compliance Evaluation Inspection
 Eval Date: 02-10-2015
 Violations Found: Yes
 Eval Type: Routine done by local agency
 Eval Notes: On-site to conduct a routine Hazardous Waste inspection. Consent to enter the facility and take photos if necessary was granted by the Human Resources Manager, Jonathan Torres. A walk-through of the facility, the perimeter and the trash compactor area was conducted with Mr. Torres and Don Cupp from the Maintenance Department. No hazardous waste was observed in the trash compactor, and no photos were taken on this date. The following were observed in the hazardous waste storage shed: (2) 55-gallon drums ink waste (3) 55-gallon drums ink containers 55-gallon drum rags/absorbent The drums were observed stored closed and properly labeled. Solid hazardous waste collection containers were observed throughout the production area and they were labeled Empty Nightly. Hazardous waste disposal documents were reviewed. There were no training records available on this date. Training requirements for proper waste handling and emergency procedures were discussed with Mr. Torres. [Truncated]
 Eval Division: Orange County Environmental Health
 Eval Program: HW
 Eval Source: CERS,
 Eval General Type: Other/Unknown

MAP FINDINGS

SUPER COLOR DIGITAL LLC, 16761 HALE AVE, IRVINE, CA 92606 (Continued)

Eval Date: 03-24-2015
 Violations Found: No
 Eval Type: Other, not routine, done by local agency
 Eval Notes: Not Reported
 Eval Division: Orange County Environmental Health
 Eval Program: HMRRP
 Eval Source: CERS,

 Eval General Type: Other/Unknown
 Eval Date: 04-03-2020
 Violations Found: Yes
 Eval Type: Other, not routine, done by local agency
 Eval Notes: The facility has failed to submit the Hazardous Materials Business Emergency Plan by the deadline March 1, 2020. To correct the violation log on to CERS and submit the business plan for the year 2020. A copy of this report was sent to kcahill@supercolor.com.

 Eval Division: Orange County Environmental Health
 Eval Program: HMRRP
 Eval Source: CERS,

 Eval General Type: Other/Unknown
 Eval Date: 06-19-2018
 Violations Found: Yes
 Eval Type: Other, not routine, done by local agency
 Eval Notes: On-site to follow up on previous violations cited on 9/22/17, related to the handling and storage of satellite waste storage containers. Was escorted to the hazardous waste storage area, some of the waste containers were missing accumulation dates or the hazardous waste labels had fallen off onto the ground. I provided the business with hazardous waste labels, observed the business representative add the accumulation dates to the necessary labels, and re-adhere the hazardous waste labels onto the containers. No violation will be cited - corrected on-site. Met with Mr. Woolwine and walked through the work areas. Observed the satellite hazardous waste storage containers throughout the work area. Some of the containers were missing labels and were identical to the containers being used for regular trash. I suggested using two different types of containers to avoid confusion about what is hazardous waste and what is regular trash. The business stated the were [Truncated]

 Eval Division: Orange County Environmental Health
 Eval Program: HW
 Eval Source: CERS,

 Eval General Type: Other/Unknown
 Eval Date: 09-12-2016
 Violations Found: No
 Eval Type: Other, not routine, done by local agency
 Eval Notes: HMBEP declined. Our records indicate ownership is under Super Color Digital LLC. Please contact Justin Bechara at jbechara@ochca.com to verify this information. For all compressed airs change the storage pressure to above ambient. Acetone/Print Ink Waste Add a state waste code. Vutek GSLX and GSr Inks Consult your MSDS for appropriate fire code hazard classes and federal hazard categories. LPG This should be reported as a liquid. Please change the physical state to liquid and the corresponding amount in gallons. Change storage pressure to above ambient. Site map, add the following: North orientation, loading docks, hazardous material storage and handling areas, storm drains and sewers. Emergency Response Plan Change the phone number for Local CUPA under Emergency Response to (714) 433 6000.

 Eval Division: Orange County Environmental Health
 Eval Program: HMRRP
 Eval Source: CERS,

 Eval General Type: Other/Unknown
 Eval Date: 10-23-2014
 Violations Found: Yes
 Eval Type: Other, not routine, done by local agency

MAP FINDINGS

SUPER COLOR DIGITAL LLC, 16761 HALE AVE, IRVINE, CA 92606 (Continued)

Eval Notes: Orange County Environmental Health as the Certified Unified Program Agency (OC CUPA) is the administrating agency for the Hazardous Materials Disclosure and Business Emergency Plan programs (HMD/BEP) previously administered by the Orange County Fire Authority. During the months of August and December of 2013, the OC CUPA sent out letters to regulated businesses requesting them to electronically submit their HMD/BEP forms. Electronic submission of these forms is a legal requirement. Failure to submit HMD/BEP forms is in violation of the California Health & Safety Code Chapter 6.95. According to our records there is no electronic submission for this facility. Please go to www.esubmit.ocgov.com to request a username and password and submit your HMD/BEP forms within the next 30 days. Businesses may also submit forms via the California Environmental Reporting System. Please verify that all owner information that is prepopulated on the E-Submit Portal is still [Truncated]

Eval Division: Orange County Environmental Health
 Eval Program: HMRRP
 Eval Source: CERS,

Eval General Type: Other/Unknown
 Eval Date: 10-25-2017
 Violations Found: No
 Eval Type: Other, not routine, done by local agency
 Eval Notes: This Agency received the facility's certificate of return to compliance, signed and dated. The violation (I400) cited in the 9-22-17 inspection report was corrected.

Eval Division: Orange County Environmental Health
 Eval Program: HW
 Eval Source: CERS,

Eval General Type: Other/Unknown
 Eval Date: 11-30-2015
 Violations Found: No
 Eval Type: Other, not routine, done by local agency
 Eval Notes: HMBEP reviewed but submission was declined by Amanda. The following notes were given for the submission: "Provide a CAS# for ink if possible. Consult your MSDS for appropriate fire code hazard classes and federal hazard categories. Remove text from the state waste code field. Correct the storage temperature for this material. Complete all parts of the emergency plan section. Provide complete answers for the following subsections: prevention, mitigation , abatement, evacuation, BEP copies, other records, and employee training. Label the following on the site map: -Adjacent streets -Loading docks - Emergency response equipment -Emergency shutoffs -Hazardous material storage and handling area - Evacuation staging area -Storm drains and sewers"

Eval Division: Orange County Environmental Health
 Eval Program: HMRRP
 Eval Source: CERS,

Enforcement Action:

Site ID: 363383
 Site Name: SUPER COLOR DIGITAL LLC
 Site Address: 16761 HALE AVE
 Site City: IRVINE
 Site Zip: 92606
 Enf Action Date: 03-24-2015
 Enf Action Type: Notice of Violation (Unified Program)
 Enf Action Description: Notice of Violation Issued by the Inspector at the Time of Inspection
 Enf Action Notes: Haz Mat Disclosure.
 Enf Action Division: Orange County Environmental Health
 Enf Action Program: UNSPEC
 Enf Action Source: CERS,

Coordinates:

Site ID: 363383

MAP FINDINGS

SUPER COLOR DIGITAL LLC, 16761 HALE AVE, IRVINE, CA 92606 (Continued)

Facility Name: SUPER COLOR DIGITAL LLC
 Env Int Type Code: HMBP
 Program ID: 10548556
 Coord Name: Not Reported
 Ref Point Type Desc: Center of a facility or station.,
 Latitude: 33.693920
 Longitude: -117.833780

Affiliation:

Affiliation Type Desc: Facility Mailing Address
 Entity Name: Mailing Address
 Entity Title: Not Reported
 Affiliation Address: 16761 Hale Ave
 Affiliation City: Irvine
 Affiliation State: CA
 Affiliation Country: Not Reported
 Affiliation Zip: 92606
 Affiliation Phone: ,

Affiliation Type Desc: Environmental Contact
 Entity Name: Karen Cahill
 Entity Title: Not Reported
 Affiliation Address: 16761 Hale Ave
 Affiliation City: Irvine
 Affiliation State: CA
 Affiliation Country: Not Reported
 Affiliation Zip: 92606
 Affiliation Phone: ,

Affiliation Type Desc: Identification Signer
 Entity Name: Karen Cahill
 Entity Title: Quality and EHS Manager
 Affiliation Address: Not Reported
 Affiliation City: Not Reported
 Affiliation State: Not Reported
 Affiliation Country: Not Reported
 Affiliation Zip: Not Reported
 Affiliation Phone: ,

Affiliation Type Desc: Document Preparer
 Entity Name: Karen Cahill
 Entity Title: Not Reported
 Affiliation Address: Not Reported
 Affiliation City: Not Reported
 Affiliation State: Not Reported
 Affiliation Country: Not Reported
 Affiliation Zip: Not Reported
 Affiliation Phone: ,

Affiliation Type Desc: Operator
 Entity Name: Peyman Rashtchi

MAP FINDINGS

SUPER COLOR DIGITAL LLC, 16761 HALE AVE, IRVINE, CA 92606 (Continued)

Entity Title: Not Reported
 Affiliation Address: Not Reported
 Affiliation City: Not Reported
 Affiliation State: Not Reported
 Affiliation Country: Not Reported
 Affiliation Zip: Not Reported
 Affiliation Phone: (949) 622-0010,
 Affiliation Type Desc: Parent Corporation
 Entity Name: SUPER COLOR DIGITAL LLC
 Entity Title: Not Reported
 Affiliation Address: Not Reported
 Affiliation City: Not Reported
 Affiliation State: Not Reported
 Affiliation Country: Not Reported
 Affiliation Zip: Not Reported
 Affiliation Phone: ,
 Affiliation Type Desc: Property Owner
 Entity Name: William W. Taylor
 Entity Title: Not Reported
 Affiliation Address: 16871 Noyse Ave STE. B
 Affiliation City: IRVINE
 Affiliation State: CA
 Affiliation Country: United States
 Affiliation Zip: 92606
 Affiliation Phone: (949) 250-8644,
 Affiliation Type Desc: CUPA District
 Entity Name: Orange County Env Health
 Entity Title: Not Reported
 Affiliation Address: 1241 East Dyer RoadSuite 120
 Affiliation City: Santa Ana
 Affiliation State: CA
 Affiliation Country: Not Reported
 Affiliation Zip: 92705-5611
 Affiliation Phone: (714) 433-6406,
 Affiliation Type Desc: Legal Owner
 Entity Name: SUPER COLOR DIGITAL LLC
 Entity Title: Not Reported
 Affiliation Address: 16761 Hale Ave
 Affiliation City: Irvine
 Affiliation State: CA
 Affiliation Country: United States
 Affiliation Zip: 92606
 Affiliation Phone: (949) 622-0010,

BACON ACQUISITIONS LLC
 16731 HALE AVE., IRVINE, CA, 926065092

1000336961

MAP FINDINGS

▲ K21	ENE <1/10	(356 ft. / 0.067 mi.)	Lists of Federal RCRA generators Local Lists of Hazardous waste / Contaminated Sites Other Ascertainable Records
	1 ft. Higher Elevation	42 ft. Above Sea Level	

Worksheet:

RCRA Listings: Lists of Federal RCRA generators

Date Form Received by Agency: 20100809
 Handler Name: Bacon Acquisitions Llc
 Handler Address: 16731 HALE AVE
 Handler City,State,Zip: IRVINE, CA 92606
 EPA ID: CAD057326324
 Contact Name: ROGER PERALTA
 Contact Address: 16731 HALE AVE
 Contact City,State,Zip: IRVINE, CA 92606-5006
 Contact Telephone: 949-863-1499
 Contact Fax: 949-863-0105
 Contact Email: BACONOFICAL@DSLEXTREME.COM
 Contact Title: OPE MGR
 EPA Region: 09
 Land Type: Private
 Federal Waste Generator Description: Small Quantity Generator
 Non-Notifier: Not Reported
 Biennial Report Cycle: Not Reported
 Accessibility: Not Reported
 Active Site Indicator: Handler Activities
 State District Owner: Ca
 State District: CA
 Mailing Address: 16731 HALE AVE
 Mailing City,State,Zip: IRVINE, CA 92606-5006
 Owner Name: Cass Polymers Inc
 Owner Type: Private
 Operator Name: Bacon Acquisitions Llc
 Operator Type: Private
 Short-Term Generator Activity: No
 Importer Activity: No
 Mixed Waste Generator: No
 Transporter Activity: No
 Transfer Facility Activity: No
 Recycler Activity with Storage: No
 Small Quantity On-Site Burner Exemption: No
 Smelting Melting and Refining Furnace Exemption: No
 Underground Injection Control: No
 Off-Site Waste Receipt: No
 Universal Waste Indicator: No
 Universal Waste Destination Facility: No
 Federal Universal Waste: No
 Active Site State-Reg Handler: ---
 Federal Facility Indicator: Not Reported

MAP FINDINGS

BACON ACQUISITIONS LLC, 16731 HALE AVE., IRVINE, CA 926065092 (Continued)

Hazardous Secondary Material Indicator:	NN
Sub-Part K Indicator:	Not Reported
2018 GPRA Permit Baseline:	Not on the Baseline
2018 GPRA Renewals Baseline:	Not on the Baseline
202 GPRA Corrective Action Baseline:	No
Subject to Corrective Action Universe:	No
Non-TSDFs Where RCRA CA has Been Imposed Universe:	No
Corrective Action Priority Ranking:	No NCAPS ranking
Environmental Control Indicator:	No
Institutional Control Indicator:	No
Human Exposure Controls Indicator:	N/A
Groundwater Controls Indicator:	N/A
Significant Non-Complier Universe:	No
Unaddressed Significant Non-Complier Universe:	No
Addressed Significant Non-Complier Universe:	No
Significant Non-Complier With a Compliance Schedule Universe:	No
Financial Assurance Required:	Not Reported
Handler Date of Last Change:	20100810
Recognized Trader-Importer:	No
Recognized Trader-Exporter:	No
Importer of Spent Lead Acid Batteries:	No
Exporter of Spent Lead Acid Batteries:	No
Recycler Activity Without Storage:	Not Reported
Manifest Broker:	Not Reported
Sub-Part P Indicator:	No

Hazardous Waste Summary:

Waste Code:	D001
Waste Description:	Ignitable Waste
Waste Code:	D002
Waste Description:	Corrosive Waste
Waste Code:	D005
Waste Description:	Barium
Waste Code:	D018
Waste Description:	Benzene
Waste Code:	F003
Waste Description:	The Following Spent Nonhalogenated Solvents: Xylene, Acetone, Ethyl Acetate, Ethyl Benzene, Ethyl Ether, Methyl Isobutyl Ketone, N-Butyl Alcohol, Cyclohexanone, And Methanol; All Spent Solvent Mixtures/Blends Containing, Before Use, Only The Above Spent Nonhalogenated Solvents; And All Spent Solvent Mixtures/Blends Containing, Before Use, One Or More Of The Above Nonhalogenated Solvents, And A Total Of Ten Percent Or More (By Volume) Of One Or More Of Those Solvents Listed In F001, F002, F004, And F005; And Still Bottoms From The Recovery Of These Spent Solvents And Spent Solvent Mixtures.
Waste Code:	F005

MAP FINDINGS

BACON ACQUISITIONS LLC, 16731 HALE AVE., IRVINE, CA 926065092 (Continued)

Waste Description: The Following Spent Nonhalogenated Solvents: Toluene, Methyl Ethyl Ketone, Carbon Disulfide, Isobutanol, Pyridine, Benzene, 2-Ethoxyethanol, And 2-Nitropropane; All Spent Solvent Mixtures/Blends Containing, Before Use, A Total Of Ten Percent Or More (By Volume) Of One Or More Of The Above Nonhalogenated Solvents Or Those Solvents Listed In F001, F002, Or F004; And Still Bottoms From The Recovery Of These Spent Solvents And Spent Solvent Mixtures.

Handler - Owner Operator:

Owner/Operator Indicator: Operator
 Owner/Operator Name: BACON ACQUISITIONS LLC
 Legal Status: Private
 Date Became Current: 20100521
 Date Ended Current: Not Reported
 Owner/Operator Address: Not Reported
 Owner/Operator City,State,Zip: CA
 Owner/Operator Telephone: Not Reported
 Owner/Operator Telephone Ext: Not Reported
 Owner/Operator Fax: Not Reported
 Owner/Operator Email: Not Reported

Owner/Operator Indicator: Operator
 Owner/Operator Name: NOT REQUIRED
 Legal Status: Private
 Date Became Current: Not Reported
 Date Ended Current: Not Reported
 Owner/Operator Address: NOT REQUIRED
 Owner/Operator City,State,Zip: NOT REQUIRED, ME 99999
 Owner/Operator Telephone: 415-555-1212
 Owner/Operator Telephone Ext: Not Reported
 Owner/Operator Fax: Not Reported
 Owner/Operator Email: Not Reported

Owner/Operator Indicator: Owner
 Owner/Operator Name: CASS POLYMERS INC
 Legal Status: Private
 Date Became Current: 20100521
 Date Ended Current: Not Reported
 Owner/Operator Address: 12005 N VIRGINIA AVE
 Owner/Operator City,State,Zip: OKLAHOMA CITY, OK 73120
 Owner/Operator Telephone: 949-863-1499
 Owner/Operator Telephone Ext: Not Reported
 Owner/Operator Fax: Not Reported
 Owner/Operator Email: Not Reported

Owner/Operator Indicator: Owner
 Owner/Operator Name: BACON INDUSTRIES INC OF CALIFORNIA
 Legal Status: Private
 Date Became Current: Not Reported
 Date Ended Current: Not Reported
 Owner/Operator Address: NOT REQUIRED
 Owner/Operator City,State,Zip: NOT REQUIRED, ME 99999
 Owner/Operator Telephone: 415-555-1212
 Owner/Operator Telephone Ext: Not Reported

MAP FINDINGS

BACON ACQUISITIONS LLC, 16731 HALE AVE., IRVINE, CA 926065092 (Continued)

Owner/Operator Fax: Not Reported
Owner/Operator Email: Not Reported

Historic Generators:

Receive Date: 19960901
Handler Name: BACON IND INC OF CA
Federal Waste Generator Description: Small Quantity Generator
State District Owner: Ca
Large Quantity Handler of Universal Waste: No
Recognized Trader Importer: No
Recognized Trader Exporter: No
Spent Lead Acid Battery Importer: No
Spent Lead Acid Battery Exporter: No
Current Record: No
Non Storage Recycler Activity: Not Reported
Electronic Manifest Broker: Not Reported

Receive Date: 19810310
Handler Name: BACON IND INC OF CA
Federal Waste Generator Description: Large Quantity Generator
State District Owner: Ca
Large Quantity Handler of Universal Waste: No
Recognized Trader Importer: No
Recognized Trader Exporter: No
Spent Lead Acid Battery Importer: No
Spent Lead Acid Battery Exporter: No
Current Record: No
Non Storage Recycler Activity: Not Reported
Electronic Manifest Broker: Not Reported

Receive Date: 20100809
Handler Name: BACON ACQUISITIONS LLC
Federal Waste Generator Description: Small Quantity Generator
State District Owner: Ca
Large Quantity Handler of Universal Waste: No
Recognized Trader Importer: No
Recognized Trader Exporter: No
Spent Lead Acid Battery Importer: No
Spent Lead Acid Battery Exporter: No
Current Record: Yes
Non Storage Recycler Activity: Not Reported
Electronic Manifest Broker: Not Reported

List of NAICS Codes and Descriptions:

NAICS Code: 32552
NAICS Description: ADHESIVE MANUFACTURING

Has the Facility Received Notices of Violations:

MAP FINDINGS

BACON ACQUISITIONS LLC, 16731 HALE AVE., IRVINE, CA 926065092 (Continued)

Found Violation:	No
Agency Which Determined Violation:	Not Reported
Violation Short Description:	Not Reported
Date Violation was Determined:	Not Reported
Actual Return to Compliance Date:	Not Reported
Return to Compliance Qualifier:	Not Reported
Violation Responsible Agency:	Not Reported
Scheduled Compliance Date:	Not Reported
Enforcement Identifier:	Not Reported
Date of Enforcement Action:	Not Reported
Enforcement Responsible Agency:	Not Reported
Enforcement Docket Number:	Not Reported
Enforcement Attorney:	Not Reported
Corrective Action Component:	Not Reported
Appeal Initiated Date:	Not Reported
Appeal Resolution Date:	Not Reported
Disposition Status Date:	Not Reported
Disposition Status:	Not Reported
Disposition Status Description:	Not Reported
Consent/Final Order Sequence Number:	Not Reported
Consent/Final Order Respondent Name:	Not Reported
Consent/Final Order Lead Agency:	Not Reported
Enforcement Type:	Not Reported
Enforcement Responsible Person:	Not Reported
Enforcement Responsible Sub-Organization:	Not Reported
SEP Sequence Number:	Not Reported
SEP Expenditure Amount:	Not Reported
SEP Scheduled Completion Date:	Not Reported
SEP Actual Date:	Not Reported
SEP Defaulted Date:	Not Reported
SEP Type:	Not Reported
SEP Type Description:	Not Reported
Proposed Amount:	Not Reported
Final Monetary Amount:	Not Reported
Paid Amount:	Not Reported
Final Count:	Not Reported
Final Amount:	Not Reported
Found Violation:	No
Agency Which Determined Violation:	Not Reported
Violation Short Description:	Not Reported
Date Violation was Determined:	Not Reported
Actual Return to Compliance Date:	Not Reported
Return to Compliance Qualifier:	Not Reported
Violation Responsible Agency:	Not Reported
Scheduled Compliance Date:	Not Reported
Enforcement Identifier:	Not Reported
Date of Enforcement Action:	Not Reported

MAP FINDINGS

BACON ACQUISITIONS LLC, 16731 HALE AVE., IRVINE, CA 926065092 (Continued)

Enforcement Responsible Agency:	Not Reported
Enforcement Docket Number:	Not Reported
Enforcement Attorney:	Not Reported
Corrective Action Component:	Not Reported
Appeal Initiated Date:	Not Reported
Appeal Resolution Date:	Not Reported
Disposition Status Date:	Not Reported
Disposition Status:	Not Reported
Disposition Status Description:	Not Reported
Consent/Final Order Sequence Number:	Not Reported
Consent/Final Order Respondent Name:	Not Reported
Consent/Final Order Lead Agency:	Not Reported
Enforcement Type:	Not Reported
Enforcement Responsible Person:	Not Reported
Enforcement Responsible Sub-Organization:	Not Reported
SEP Sequence Number:	Not Reported
SEP Expenditure Amount:	Not Reported
SEP Scheduled Completion Date:	Not Reported
SEP Actual Date:	Not Reported
SEP Defaulted Date:	Not Reported
SEP Type:	Not Reported
SEP Type Description:	Not Reported
Proposed Amount:	Not Reported
Final Monetary Amount:	Not Reported
Paid Amount:	Not Reported
Final Count:	Not Reported
Final Amount:	Not Reported

Evaluation Action Summary:

Evaluation Date:	19940215
Evaluation Responsible Agency:	State Contractor/Grantee
Found Violation:	No
Evaluation Type Description:	COMPLIANCE EVALUATION INSPECTION
Evaluation Responsible Person Identifier:	R9
Evaluation Responsible Sub-Organization:	Not Reported
Actual Return to Compliance Date:	Not Reported
Scheduled Compliance Date:	Not Reported
Date of Request:	Not Reported
Date Response Received:	Not Reported
Request Agency:	Not Reported
Former Citation:	Not Reported
Evaluation Date:	19940329
Evaluation Responsible Agency:	State Contractor/Grantee
Found Violation:	No
Evaluation Type Description:	COMPLIANCE EVALUATION INSPECTION

MAP FINDINGS

BACON ACQUISITIONS LLC, 16731 HALE AVE., IRVINE, CA 926065092 (Continued)

Evaluation Responsible Person Identifier: R9
Evaluation Responsible Sub-Organization: Not Reported
Actual Return to Compliance Date: Not Reported
Scheduled Compliance Date: Not Reported
Date of Request: Not Reported
Date Response Received: Not Reported
Request Agency: Not Reported
Former Citation: Not Reported

CERS HAZ WASTE: Local Lists of Hazardous waste / Contaminated Sites

Name: BACON ACQUISITIONS LLC
Address: 16731 HALE AVE
City,State,Zip: IRVINE, CA 92606
Site ID: 367998
CERS ID: 10568128
CERS Description: Hazardous Waste Generator

FINDS: Other Ascertainable Records

Registry ID: 110000770540
Click Here for FRS Facility Detail Report: https://ofmpub.epa.gov/frs_public2/fii_query_detail.disp_program_facility?p_registry_id=110000770540

Environmental Interest/Information System:

The Toxic Release Inventory System (TRIS) is a publicly available EPA database reported annually by certain covered industry groups, as well as federal facilities. It contains information about more than 650 toxic chemicals that are being used, manufactured, treated, transported, or released into the environment, and includes information about waste management and pollution prevention activities.

The National Pollutant Discharge Elimination System (NPDES) module of the Integrated Compliance Information System (ICIS). Under NPDES, all facilities that discharge pollutants from any point source into waters of the United States are required to obtain a permit. The permit will likely contain limits on what can be discharged, impose monitoring and reporting requirements, and include other provisions to ensure that the discharge does not adversely affect water quality.

The Resource Conservation and Recovery Act Information System (RCRAInfo) is EPA's comprehensive information system in support of the Resource Conservation and Recovery Act (RCRA) of 1976 and the Hazardous and Solid Waste Amendments (HSWA) of 1984. It tracks many types of information about generators, transporters, treaters, storers, and disposers of hazardous waste.

California's Hazardous Waste Tracking System Data Mart (HWTS-DATAMART) provides information on hazardous waste shipments for generators, transporters, and treatment, storage, and disposal facilities.

The Click here to access additional FINDS: detail in the EDR Site Report. database contains <http://www.edrnet.com/srf2/FinalSiteReport.aspx?ID=2v2avh1VaZ8VhrAwVP1rZo3HVP4Trl6Jw82bP32brh2EvK19aw7ohs1HV83ZZ.3fV9AzrY3ZwG54PI2KvP2.a71VhK8nVN62ZE91VA3grfAJwk2.PN9Ar90WoM6FHUtnPI2Sv32GaT1hh324VF1HZY1qVG1CrA46wg45Pc77r6Axi7HHN2RPV> 1 additional records for this site. Please contact your EDR Account Executive for more information.

ECHO: Other Ascertainable Records

Envid: 1000336961
Registry ID: 110000770540
DFR URL: <http://echo.epa.gov/detailed-facility-report?fid=110000770540>
Name: BACON ACQUISITIONS LLC
Address: 16731 HALE AVE.
City,State,Zip: IRVINE, CA 92606

NPDES: Other Ascertainable Records

MAP FINDINGS

BACON ACQUISITIONS LLC, 16731 HALE AVE., IRVINE, CA 926065092 (Continued)

Name:	BACON ACQUISITIONS LLC
Address:	16731 HALE AVE
City,State,Zip:	IRVINE, CA 92606
Facility Status:	Not Reported
NPDES Number:	Not Reported
Region:	Not Reported
Agency Number:	Not Reported
Regulatory Measure ID:	Not Reported
Place ID:	Not Reported
Order Number:	Not Reported
WDID:	8 30NEC002266
Regulatory Measure Type:	Industrial
Program Type:	Not Reported
Adoption Date Of Regulatory Measure:	Not Reported
Effective Date Of Regulatory Measure:	Not Reported
Termination Date Of Regulatory Measure:	Not Reported
Expiration Date Of Regulatory Measure:	Not Reported
Discharge Address:	Not Reported
Discharge Name:	Not Reported
Discharge City:	Not Reported
Discharge State:	Not Reported
Discharge Zip:	Not Reported
Status:	Terminated
Status Date:	11/02/2017
Operator Name:	Bacon Acquisitions LLC
Operator Address:	16731 Hale Ave
Operator City:	Irvine
Operator State:	California
Operator Zip:	92606

NPDES as of 03/2018:

NPDES Number:	Not Reported
Status:	Not Reported
Agency Number:	Not Reported
Region:	8
Regulatory Measure ID:	475441
Order Number:	Not Reported
Regulatory Measure Type:	Industrial
Place ID:	Not Reported
WDID:	8 30NEC002266
Program Type:	Not Reported
Adoption Date Of Regulatory Measure:	Not Reported
Effective Date Of Regulatory Measure:	Not Reported
Expiration Date Of Regulatory Measure:	Not Reported
Termination Date Of Regulatory Measure:	Not Reported

MAP FINDINGS

BACON ACQUISITIONS LLC, 16731 HALE AVE., IRVINE, CA 926065092 (Continued)

Discharge Name:	Not Reported
Discharge Address:	Not Reported
Discharge City:	Not Reported
Discharge State:	Not Reported
Discharge Zip:	Not Reported
Received Date:	07/14/2016
Processed Date:	07/15/2016
Status:	Active
Status Date:	07/15/2016
Place Size:	2
Place Size Unit:	Acres
Contact:	Juan Cuevas
Contact Title:	operations manager
Contact Phone:	949-863-1499
Contact Phone Ext:	Not Reported
Contact Email:	jcuevas@casspolymers.com
Operator Name:	Bacon Acquisitions LLC
Operator Address:	16731 Hale Ave
Operator City:	Irvine
Operator State:	California
Operator Zip:	92606
Operator Contact:	Juan Cuevas
Operator Contact Title:	operations manager
Operator Contact Phone:	949-863-1499
Operator Contact Phone Ext:	Not Reported
Operator Contact Email:	jcuevas@casspolymers.com
Operator Type:	Private Business
Developer:	Not Reported
Developer Address:	Not Reported
Developer City:	Not Reported
Developer State:	California
Developer Zip:	Not Reported
Developer Contact:	Not Reported
Developer Contact Title:	Not Reported
Constype Linear Utility Ind:	Not Reported
Emergency Phone:	Not Reported
Emergency Phone Ext:	Not Reported
Constype Above Ground Ind:	Not Reported
Constype Below Ground Ind:	Not Reported
Constype Cable Line Ind:	Not Reported
Constype Comm Line Ind:	Not Reported
Constype Commercial Ind:	Not Reported
Constype Electrical Line Ind:	Not Reported
Constype Gas Line Ind:	Not Reported
Constype Industrial Ind:	Not Reported
Constype Other Description:	Not Reported
Constype Other Ind:	Not Reported
Constype Recons Ind:	Not Reported
Constype Residential Ind:	Not Reported
Constype Transport Ind:	Not Reported

MAP FINDINGS

BACON ACQUISITIONS LLC, 16731 HALE AVE., IRVINE, CA 926065092 (Continued)

Constype Utility Description:	Not Reported
Constype Utility Ind:	Not Reported
Constype Water Sewer Ind:	Not Reported
Dir Discharge Uswater Ind:	Not Reported
Receiving Water Name:	Not Reported
Certifier:	Juan Cuevas
Certifier Title:	Production Manager
Certification Date:	14-JUL-16
Primary Sic:	2899-Chemicals and Chemical Preparations, NEC
Secondary Sic:	2891-Adhesives and Sealants
Tertiary Sic:	Not Reported
NPDES Number:	CAS000001
Status:	Terminated
Agency Number:	0
Region:	8
Regulatory Measure ID:	475441
Order Number:	97-03-DWQ
Regulatory Measure Type:	Enrollee
Place ID:	Not Reported
WDID:	8 30NEC002266
Program Type:	Industrial
Adoption Date Of Regulatory Measure:	Not Reported
Effective Date Of Regulatory Measure:	07/15/2016
Expiration Date Of Regulatory Measure:	Not Reported
Termination Date Of Regulatory Measure:	11/02/2017
Discharge Name:	Bacon Acquisitions LLC
Discharge Address:	16731 Hale Ave
Discharge City:	Irvine
Discharge State:	California
Discharge Zip:	92606
Received Date:	Not Reported
Processed Date:	Not Reported
Status:	Not Reported
Status Date:	Not Reported
Place Size:	Not Reported
Place Size Unit:	Not Reported
Contact:	Not Reported
Contact Title:	Not Reported
Contact Phone:	Not Reported
Contact Phone Ext:	Not Reported
Contact Email:	Not Reported
Operator Name:	Not Reported
Operator Address:	Not Reported
Operator City:	Not Reported
Operator State:	Not Reported
Operator Zip:	Not Reported
Operator Contact:	Not Reported

MAP FINDINGS

BACON ACQUISITIONS LLC, 16731 HALE AVE., IRVINE, CA 926065092 (Continued)

Operator Contact Title:	Not Reported
Operator Contact Phone:	Not Reported
Operator Contact Phone Ext:	Not Reported
Operator Contact Email:	Not Reported
Operator Type:	Not Reported
Developer:	Not Reported
Developer Address:	Not Reported
Developer City:	Not Reported
Developer State:	Not Reported
Developer Zip:	Not Reported
Developer Contact:	Not Reported
Developer Contact Title:	Not Reported
Constype Linear Utility Ind:	Not Reported
Emergency Phone:	Not Reported
Emergency Phone Ext:	Not Reported
Constype Above Ground Ind:	Not Reported
Constype Below Ground Ind:	Not Reported
Constype Cable Line Ind:	Not Reported
Constype Comm Line Ind:	Not Reported
Constype Commercial Ind:	Not Reported
Constype Electrical Line Ind:	Not Reported
Constype Gas Line Ind:	Not Reported
Constype Industrial Ind:	Not Reported
Constype Other Description:	Not Reported
Constype Other Ind:	Not Reported
Constype Recons Ind:	Not Reported
Constype Residential Ind:	Not Reported
Constype Transport Ind:	Not Reported
Constype Utility Description:	Not Reported
Constype Utility Ind:	Not Reported
Constype Water Sewer Ind:	Not Reported
Dir Discharge Uswater Ind:	Not Reported
Receiving Water Name:	Not Reported
Certifier:	Not Reported
Certifier Title:	Not Reported
Certification Date:	Not Reported
Primary Sic:	Not Reported
Secondary Sic:	Not Reported
Tertiary Sic:	Not Reported

Name:	BACON ACQUISITIONS LLC
Address:	16731 HALE AVE
City,State,Zip:	IRVINE, CA 92606
Facility Status:	Not Reported
NPDES Number:	Not Reported
Region:	Not Reported
Agency Number:	Not Reported
Regulatory Measure ID:	Not Reported
Place ID:	Not Reported
Order Number:	Not Reported

MAP FINDINGS

BACON ACQUISITIONS LLC, 16731 HALE AVE., IRVINE, CA 926065092 (Continued)

WDID:	8 30IN604094
Regulatory Measure Type:	Industrial
Program Type:	Not Reported
Adoption Date Of Regulatory Measure:	Not Reported
Effective Date Of Regulatory Measure:	Not Reported
Termination Date Of Regulatory Measure:	Not Reported
Expiration Date Of Regulatory Measure:	Not Reported
Discharge Address:	Not Reported
Discharge Name:	Not Reported
Discharge City:	Not Reported
Discharge State:	Not Reported
Discharge Zip:	Not Reported
Status:	NEC Required
Status Date:	11/28/2017
Operator Name:	Bacon Acquisitions LLC
Operator Address:	16731 Hale Ave
Operator City:	Irvine
Operator State:	California
Operator Zip:	92606
Name:	BACON ACQUISITIONS LLC
Address:	16731 HALE AVE
City,State,Zip:	IRVINE, CA 92606
Facility Status:	Not Reported
NPDES Number:	Not Reported
Region:	Not Reported
Agency Number:	Not Reported
Regulatory Measure ID:	Not Reported
Place ID:	Not Reported
Order Number:	Not Reported
WDID:	Not Reported
Regulatory Measure Type:	Industrial
Program Type:	Not Reported
Adoption Date Of Regulatory Measure:	Not Reported
Effective Date Of Regulatory Measure:	Not Reported
Termination Date Of Regulatory Measure:	Not Reported
Expiration Date Of Regulatory Measure:	Not Reported
Discharge Address:	Not Reported
Discharge Name:	Not Reported
Discharge City:	Not Reported
Discharge State:	Not Reported
Discharge Zip:	Not Reported
Status:	Returned
Status Date:	03/25/2018
Operator Name:	Bacon Acquisitions LLC

MAP FINDINGS

BACON ACQUISITIONS LLC, 16731 HALE AVE., IRVINE, CA 926065092 (Continued)

Operator Address:	16731 Hale Ave
Operator City:	Irvine
Operator State:	California
Operator Zip:	92606
Name:	BACON ACQUISITIONS LLC
Address:	16731 HALE AVE
City,State,Zip:	IRVINE, CA 92606
Facility Status:	Not Reported
NPDES Number:	Not Reported
Region:	Not Reported
Agency Number:	Not Reported
Regulatory Measure ID:	Not Reported
Place ID:	Not Reported
Order Number:	Not Reported
WDID:	Not Reported
Regulatory Measure Type:	Industrial
Program Type:	Not Reported
Adoption Date Of Regulatory Measure:	Not Reported
Effective Date Of Regulatory Measure:	Not Reported
Termination Date Of Regulatory Measure:	Not Reported
Expiration Date Of Regulatory Measure:	Not Reported
Discharge Address:	Not Reported
Discharge Name:	Not Reported
Discharge City:	Not Reported
Discharge State:	Not Reported
Discharge Zip:	Not Reported
Status:	Returned
Status Date:	06/03/2016
Operator Name:	Bacon Acquisitions LLC
Operator Address:	16731 Hale Ave
Operator City:	Irvine
Operator State:	California
Operator Zip:	92606
Name:	BACON ACQUISITIONS LLC
Address:	16731 HALE AVE
City,State,Zip:	IRVINE, CA 92606
Facility Status:	Not Reported
NPDES Number:	Not Reported
Region:	Not Reported
Agency Number:	Not Reported
Regulatory Measure ID:	Not Reported
Place ID:	Not Reported
Order Number:	Not Reported
WDID:	8 30NEC005702
Regulatory Measure Type:	Industrial
Program Type:	Not Reported

MAP FINDINGS

BACON ACQUISITIONS LLC, 16731 HALE AVE., IRVINE, CA 926065092 (Continued)

Adoption Date Of Regulatory Measure:	Not Reported
Effective Date Of Regulatory Measure:	Not Reported
Termination Date Of Regulatory Measure:	Not Reported
Expiration Date Of Regulatory Measure:	Not Reported
Discharge Address:	Not Reported
Discharge Name:	Not Reported
Discharge City:	Not Reported
Discharge State:	Not Reported
Discharge Zip:	Not Reported
Status:	Active
Status Date:	11/20/2019
Operator Name:	Bacon Acquisitions LLC
Operator Address:	16731 Hale Ave
Operator City:	Irvine
Operator State:	California
Operator Zip:	92606
Name:	BACON ACQUISITIONS LLC
Address:	16731 HALE AVE
City,State,Zip:	IRVINE, CA 92606
Facility Status:	Active
NPDES Number:	CAS000001
Region:	8
Agency Number:	0
Regulatory Measure ID:	514685
Place ID:	Not Reported
Order Number:	97-03-DWQ
WDID:	8 30NEC005702
Regulatory Measure Type:	Enrollee
Program Type:	Industrial
Adoption Date Of Regulatory Measure:	Not Reported
Effective Date Of Regulatory Measure:	11/20/2019
Termination Date Of Regulatory Measure:	Not Reported
Expiration Date Of Regulatory Measure:	Not Reported
Discharge Address:	16731 Hale Ave
Discharge Name:	Bacon Acquisitions LLC
Discharge City:	Irvine
Discharge State:	California
Discharge Zip:	92606
Status:	Not Reported
Status Date:	Not Reported
Operator Name:	Not Reported
Operator Address:	Not Reported
Operator City:	Not Reported
Operator State:	Not Reported

MAP FINDINGS

BACON ACQUISITIONS LLC, 16731 HALE AVE., IRVINE, CA 926065092 (Continued)

Operator Zip:	Not Reported
Name:	BACON ACQUISITIONS LLC
Address:	16731 HALE AVE
City,State,Zip:	IRVINE, CA 92606
Facility Status:	Not Reported
NPDES Number:	Not Reported
Region:	Not Reported
Agency Number:	Not Reported
Regulatory Measure ID:	Not Reported
Place ID:	Not Reported
Order Number:	Not Reported
WDID:	Not Reported
Regulatory Measure Type:	Industrial
Program Type:	Not Reported
Adoption Date Of Regulatory Measure:	Not Reported
Effective Date Of Regulatory Measure:	Not Reported
Termination Date Of Regulatory Measure:	Not Reported
Expiration Date Of Regulatory Measure:	Not Reported
Discharge Address:	Not Reported
Discharge Name:	Not Reported
Discharge City:	Not Reported
Discharge State:	Not Reported
Discharge Zip:	Not Reported
Status:	Returned
Status Date:	10/27/2020
Operator Name:	Bacon Acquisitions LLC
Operator Address:	16731 Hale Ave
Operator City:	Irvine
Operator State:	California
Operator Zip:	92606
Name:	BACON ACQUISITIONS LLC
Address:	16731 HALE AVE
City,State,Zip:	IRVINE, CA 92606
Facility Status:	Not Reported
NPDES Number:	Not Reported
Region:	Not Reported
Agency Number:	Not Reported
Regulatory Measure ID:	Not Reported
Place ID:	Not Reported
Order Number:	Not Reported
WDID:	8 301022851
Regulatory Measure Type:	Industrial
Program Type:	Not Reported
Adoption Date Of Regulatory Measure:	Not Reported
Effective Date Of Regulatory Measure:	Not Reported

MAP FINDINGS

BACON ACQUISITIONS LLC, 16731 HALE AVE., IRVINE, CA 926065092 (Continued)

Termination Date Of Regulatory Measure:	Not Reported
Expiration Date Of Regulatory Measure:	Not Reported
Discharge Address:	Not Reported
Discharge Name:	Not Reported
Discharge City:	Not Reported
Discharge State:	Not Reported
Discharge Zip:	Not Reported
Status:	Terminated
Status Date:	07/24/2017
Operator Name:	CASS Polymers
Operator Address:	16731 Hale Avenue
Operator City:	Irvine
Operator State:	California
Operator Zip:	92606

NPDES as of 03/2018:

NPDES Number:	Not Reported
Status:	Not Reported
Agency Number:	Not Reported
Region:	8
Regulatory Measure ID:	407920
Order Number:	Not Reported
Regulatory Measure Type:	Industrial
Place ID:	Not Reported
WDID:	8 30I022851
Program Type:	Not Reported
Adoption Date Of Regulatory Measure:	Not Reported
Effective Date Of Regulatory Measure:	Not Reported
Expiration Date Of Regulatory Measure:	Not Reported
Termination Date Of Regulatory Measure:	07/24/2017
Discharge Name:	Not Reported
Discharge Address:	Not Reported
Discharge City:	Not Reported
Discharge State:	Not Reported
Discharge Zip:	Not Reported
Received Date:	09/28/2010
Processed Date:	09/28/2010
Status:	Terminated
Status Date:	07/24/2017
Place Size:	15120
Place Size Unit:	SqFt
Contact:	Roger Peralta
Contact Title:	Not Reported
Contact Phone:	949-863-1499
Contact Phone Ext:	Not Reported
Contact Email:	rperalta@casspolymers.com

MAP FINDINGS

BACON ACQUISITIONS LLC, 16731 HALE AVE., IRVINE, CA 926065092 (Continued)

Operator Name: CASS Polymers
 Operator Address: 16731 Hale Avenue
 Operator City: Irvine
 Operator State: California
 Operator Zip: 92606
 Operator Contact: Roger Peralta
 Operator Contact Title: Not Reported
 Operator Contact Phone: 949-863-1499
 Operator Contact Phone Ext: Not Reported
 Operator Contact Email: rperalta@casspolymers.com
 Operator Type: Private Business
 Developer: Not Reported
 Developer Address: Not Reported
 Developer City: Not Reported
 Developer State: California
 Developer Zip: Not Reported
 Developer Contact: Not Reported
 Developer Contact Title: Not Reported
 Constype Linear Utility Ind: Not Reported
 Emergency Phone: Not Reported
 Emergency Phone Ext: Not Reported
 Constype Above Ground Ind: Not Reported
 Constype Below Ground Ind: Not Reported
 Constype Cable Line Ind: Not Reported
 Constype Comm Line Ind: Not Reported
 Constype Commercial Ind: Not Reported
 Constype Electrical Line Ind: Not Reported
 Constype Gas Line Ind: Not Reported
 Constype Industrial Ind: Not Reported
 Constype Other Description: Not Reported
 Constype Other Ind: Not Reported
 Constype Recons Ind: Not Reported
 Constype Residential Ind: Not Reported
 Constype Transport Ind: Not Reported
 Constype Utility Description: Not Reported
 Constype Utility Ind: Not Reported
 Constype Water Sewer Ind: Not Reported
 Dir Discharge Uswater Ind: N
 Receiving Water Name: Pacific Ocean
 Certifier: Juan Cuevas
 Certifier Title: Production Manager
 Certification Date: 16-SEP-15
 Primary Sic: 2899-Chemicals and Chemical Preparations, NEC
 Secondary Sic: 2891-Adhesives and Sealants
 Tertiary Sic: Not Reported
 NPDES Number: CAS000001
 Status: Terminated
 Agency Number: 0
 Region: 8

MAP FINDINGS

BACON ACQUISITIONS LLC, 16731 HALE AVE., IRVINE, CA 926065092 (Continued)

Regulatory Measure ID:	407920
Order Number:	97-03-DWQ
Regulatory Measure Type:	Enrollee
Place ID:	Not Reported
WDID:	8 301022851
Program Type:	Industrial
Adoption Date Of Regulatory Measure:	Not Reported
Effective Date Of Regulatory Measure:	09/28/2010
Expiration Date Of Regulatory Measure:	Not Reported
Termination Date Of Regulatory Measure:	07/24/2017
Discharge Name:	CASS Polymers
Discharge Address:	16731 Hale Avenue
Discharge City:	Irvine
Discharge State:	California
Discharge Zip:	92606
Received Date:	Not Reported
Processed Date:	Not Reported
Status:	Not Reported
Status Date:	Not Reported
Place Size:	Not Reported
Place Size Unit:	Not Reported
Contact:	Not Reported
Contact Title:	Not Reported
Contact Phone:	Not Reported
Contact Phone Ext:	Not Reported
Contact Email:	Not Reported
Operator Name:	Not Reported
Operator Address:	Not Reported
Operator City:	Not Reported
Operator State:	Not Reported
Operator Zip:	Not Reported
Operator Contact:	Not Reported
Operator Contact Title:	Not Reported
Operator Contact Phone:	Not Reported
Operator Contact Phone Ext:	Not Reported
Operator Contact Email:	Not Reported
Operator Type:	Not Reported
Developer:	Not Reported
Developer Address:	Not Reported
Developer City:	Not Reported
Developer State:	Not Reported
Developer Zip:	Not Reported
Developer Contact:	Not Reported
Developer Contact Title:	Not Reported
Constype Linear Utility Ind:	Not Reported
Emergency Phone:	Not Reported
Emergency Phone Ext:	Not Reported

MAP FINDINGS

BACON ACQUISITIONS LLC, 16731 HALE AVE., IRVINE, CA 926065092 (Continued)

Constype Above Ground Ind:	Not Reported
Constype Below Ground Ind:	Not Reported
Constype Cable Line Ind:	Not Reported
Constype Comm Line Ind:	Not Reported
Constype Commercial Ind:	Not Reported
Constype Electrical Line Ind:	Not Reported
Constype Gas Line Ind:	Not Reported
Constype Industrial Ind:	Not Reported
Constype Other Description:	Not Reported
Constype Other Ind:	Not Reported
Constype Recons Ind:	Not Reported
Constype Residential Ind:	Not Reported
Constype Transport Ind:	Not Reported
Constype Utility Description:	Not Reported
Constype Utility Ind:	Not Reported
Constype Water Sewer Ind:	Not Reported
Dir Discharge Uswater Ind:	Not Reported
Receiving Water Name:	Not Reported
Certifier:	Not Reported
Certifier Title:	Not Reported
Certification Date:	Not Reported
Primary Sic:	Not Reported
Secondary Sic:	Not Reported
Tertiary Sic:	Not Reported

WDS: Other Ascertainable Records

Name:	BACON INDUSTRIES INC. OF CA
Address:	16731 HALE AVE
City:	IRVINE
Facility ID:	Santa Ana River 30I003743
Facility Type:	Industrial - Facility that treats and/or disposes of liquid or semisolid wastes from any servicing, producing, manufacturing or processing operation of whatever nature, including mining, gravel washing, geothermal operations, air conditioning, ship building and repairing, oil production, storage and disposal operations, water pumping.
Facility Status:	Active - Any facility with a continuous or seasonal discharge that is under Waste Discharge Requirements.
NPDES Number:	CAS000001 The 1st 2 characters designate the state. The remaining 7 are assigned by the Regional Board
Subregion:	8
Facility Telephone:	Not Reported
Facility Contact:	Not Reported
Agency Name:	BACON INDUSTRIES INC. OF CA
Agency Address:	16731 HALE AVENUE
Agency City,St,Zip:	IRVINE 92714
Agency Contact:	EDWARD CASS
Agency Telephone:	9498631499
Agency Type:	Private
SIC Code:	0
SIC Code 2:	Not Reported
Primary Waste Type:	Not Reported
Primary Waste:	Not Reported

MAP FINDINGS

BACON ACQUISITIONS LLC, 16731 HALE AVE., IRVINE, CA 926065092 (Continued)

Waste Type2: Not Reported
 Waste2: Not Reported
 Primary Waste Type: Not Reported
 Secondary Waste: Not Reported
 Secondary Waste Type: Not Reported
 Design Flow: 0
 Baseline Flow: 0
 Reclamation: Not Reported
 POTW: Not Reported
 Treat To Water: Minor Threat to Water Quality. A violation of a regional board order should cause a relatively minor impairment of beneficial uses compared to a major or minor threat. Not: All nurds without a TTWQ will be considered a minor threat to water quality unless coded at a higher Level. A Zero (0) may be used to code those NURDS that are found to represent no threat to water quality.
 Complexity: Category C - Facilities having no waste treatment systems, such as cooling water dischargers or those who must comply through best management practices, facilities with passive waste treatment and disposal systems, such as septic systems with subsurface disposal, or dischargers having waste storage systems with land disposal such as dairy waste ponds.

CIWQS: Other Ascertainable Records

Name: BACON ACQUISITIONS LLC
 Address: 16731 HALE AVE
 City,State,Zip: IRVINE, CA 92606
 Agency: Bacon Acquisitions LLC
 Agency Address: 16731 Hale Ave, Irvine , CA 92606
 Place/Project Type: Industrial - Chemicals and Chemical Preparations, NEC
 SIC/NAICS: 2899(+)
 Region: 8
 Program: INDSTW
 Regulatory Measure Status: Terminated
 Regulatory Measure Type: Storm water industrial
 Order Number: 2014-0057-DWQ
 WDID: 8 30NEC002266
 NPDES Number: CAS000001
 Adoption Date: Not Reported
 Effective Date: 07/15/2016
 Termination Date: 11/02/2017
 Expiration/Review Date: Not Reported
 Design Flow: Not Reported
 Major/Minor: Not Reported
 Complexity: Not Reported
 TTWQ: Not Reported
 Enforcement Actions within 5 years: 0
 Violations within 5 years: 0
 Latitude: 33.694383
 Longitude: -117.833314
 Name: BACON ACQUISITIONS LLC
 Address: 16731 HALE AVE
 City,State,Zip: IRVINE, CA 92606
 Agency: Bacon Acquisitions LLC
 Agency Address: 16731 Hale Ave, Irvine , CA 92606
 Place/Project Type: Industrial - Industrial Organic Chemicals, NEC

MAP FINDINGS

BACON ACQUISITIONS LLC, 16731 HALE AVE., IRVINE, CA 926065092 (Continued)

SIC/NAICS: 2869(+)
 Region: 8
 Program: INDSTW
 Regulatory Measure Status: Active
 Regulatory Measure Type: Storm water industrial
 Order Number: 2014-0057-DWQ
 WDID: 8 30NEC005702
 NPDES Number: CAS000001
 Adoption Date: Not Reported
 Effective Date: 11/20/2019
 Termination Date: Not Reported
 Expiration/Review Date: Not Reported
 Design Flow: Not Reported
 Major/Minor: Not Reported
 Complexity: Not Reported
 TTWQ: Not Reported
 Enforcement Actions within 5 years: 0
 Violations within 5 years: 0
 Latitude: 33.69435
 Longitude: -117.83325

 Name: BACON ACQUISITIONS LLC
 Address: 16731 HALE AVE
 City,State,Zip: IRVINE, CA 92606
 Agency: CASS Polymers
 Agency Address: 16731 Hale Avenue, Irvine , CA 92606
 Place/Project Type: Industrial - Chemicals and Chemical Preparations, NEC
 SIC/NAICS: 2899(+)
 Region: 8
 Program: INDSTW
 Regulatory Measure Status: Terminated
 Regulatory Measure Type: Storm water industrial
 Order Number: 2014-0057-DWQ
 WDID: 8 30I022851
 NPDES Number: CAS000001
 Adoption Date: Not Reported
 Effective Date: 09/28/2010
 Termination Date: 07/24/2017
 Expiration/Review Date: Not Reported
 Design Flow: Not Reported
 Major/Minor: Not Reported
 Complexity: Not Reported
 TTWQ: Not Reported
 Enforcement Actions within 5 years: 0
 Violations within 5 years: 0
 Latitude: 33.69376
 Longitude: -117.83294

CERS: Other Ascertainable Records

Name: BACON ACQUISITIONS LLC

MAP FINDINGS

BACON ACQUISITIONS LLC, 16731 HALE AVE., IRVINE, CA 926065092 (Continued)

Address: 16731 HALE AVE
 City,State,Zip: IRVINE, CA 92606
 Site ID: 367998
 CERS ID: 877214
 CERS Description: Industrial Facility Storm Water

Violations:

Site ID: 367998
 Site Name: BACON ACQUISITIONS LLC
 Violation Date: 07-31-2020
 Citation: HSC 6.95 25508(a)(1) - California Health and Safety Code, Chapter 6.95, Section(s) 25508(a)(1)
 Violation Description: Failure to complete and electronically submit the Business Activities Page and/or Business Owner Operator Identification Page.
 Violation Notes: Returned to compliance on 09/29/2020. The owner information provided on CERS was inaccurate. Corrective action: Provide the correct owner name for the entity operating the business. Submit the Facility Information section on CERS with the corrected owner name within 30 days.
 Violation Division: Orange County Environmental Health
 Violation Program: HMRRP
 Violation Source: CERS,

Site ID: 367998
 Site Name: BACON ACQUISITIONS LLC
 Violation Date: 08-17-2017
 Citation: HSC 6.95 25508(a)(1) - California Health and Safety Code, Chapter 6.95, Section(s) 25508(a)(1)
 Violation Description: Failure to complete and electronically submit hazardous material inventory information for all reportable hazardous materials on site at or above reportable quantities.
 Violation Notes: Returned to compliance on 04/15/2018. Facility has reportable hazardous material on site. Facility had not electronically submitted their hazardous material inventory information. Electronically submit inventory using the CERS website within 30 days.
 Violation Division: Orange County Environmental Health
 Violation Program: HMRRP
 Violation Source: CERS,

Site ID: 367998
 Site Name: BACON ACQUISITIONS LLC
 Violation Date: 08-04-2017
 Citation: HSC 6.95 25508(a)(1) - California Health and Safety Code, Chapter 6.95, Section(s) 25508(a)(1)
 Violation Description: Failure to annually review and electronically certify that the business plan is complete and accurate on or before the annual due date.
 Violation Notes: Returned to compliance on 02/25/2018. The facility did not annually review and electronically certify that their hazardous materials business plan (HMBP) was complete, accurate, and up-to-date for 2017. The review was required by March 1, 2017 and is overdue. This facility had data transferred from ESubmit to CERS in 2016. Access CERS, ensure that the data on CERS was transferred over completely. Review and certify that your data is accurate and current. Update and resubmit as necessary. Correct within 30 days.
 Violation Division: Orange County Environmental Health
 Violation Program: HMRRP
 Violation Source: CERS,

Site ID: 367998
 Site Name: BACON ACQUISITIONS LLC
 Violation Date: 07-31-2020
 Citation: 22 CCR 12 66262.34(f) - California Code of Regulations, Title 22, Chapter 12, Section(s) 66262.34(f)
 Violation Description: Failure to properly label hazardous waste accumulation containers and portable tanks with the following requirements: "Hazardous Waste", name and address of the generator, physical and chemical characteristics of the Hazardous Waste, and starting accumulation date.

MAP FINDINGS

BACON ACQUISITIONS LLC, 16731 HALE AVE., IRVINE, CA 926065092 (Continued)

Violation Notes: Returned to compliance on 09/29/2020. Two 1 gallon containers of waste methanol were observed to be stored in a fire resistant cabinet in the upstairs lab without a hazardous waste label. Corrective action: Provide a hazardous waste label for the waste methanol containers. Within 30 days provide documentation of the labeled container to this Agency.

Violation Division: Orange County Environmental Health
 Violation Program: HW
 Violation Source: CERS,

Site ID: 367998
 Site Name: BACON ACQUISITIONS LLC
 Violation Date: 08-17-2017
 Citation: HSC 6.95 25508(a)(1) - California Health and Safety Code, Chapter 6.95, Section(s) 25508(a)(1)
 Violation Description: Failure to complete and electronically submit a business plan when storing/handling a hazardous material at or above reportable quantities.

Violation Notes: Returned to compliance on 02/25/2018. Facility had not electronically submitted their HMBP. Submit facility's HMBP electronically using the CERS website within 30 days.

Violation Division: Orange County Environmental Health
 Violation Program: HMRRP
 Violation Source: CERS,

Evaluation:

Eval General Type: Compliance Evaluation Inspection
 Eval Date: 01-06-2015
 Violations Found: No
 Eval Type: Routine done by local agency
 Eval Notes: On-site to conduct a routine Hazardous Waste inspection. Consent to enter the facility and take photos if necessary was granted by the operations manager, Roger Peralta. A walk-through of the facility, perimeter and dumpster area was conducted. No hazardous waste was observed in the dumpster, and no photos were taken on this date. The following were observed: Quality Control Department- (2) 1-gallon metal cans of cured epoxy tubes labeled empty daily 1-gallon waste acid jar labeled empty every 2 weeks Production Area- 2-gallon metal bucket of cured epoxy tubes labeled empty daily 55-gallon drum m-pyrol Bond Room- Various retrograde epoxies and polyurethane resins labeled waste/suspended Warehouse 2- 1 cubic yard box cured epoxy Hazardous waste disposal documents and employee training records were reviewed. The most recent employee training was conducted in Sept 2014. Hazardous waste containers were observed stored closed and properly labeled. No [Truncated]

Eval Division: Orange County Environmental Health
 Eval Program: HW
 Eval Source: CERS,

Eval General Type: Other/Unknown
 Eval Date: 06-15-2018
 Violations Found: No
 Eval Type: Other, not routine, done by local agency
 Eval Notes: Based on a review of the California Environmental Reporting System (CERS), the site has not completed the hazardous materials inventory for 2018. However, the previous violation was corrected in 2017 - will closeout violation.

Eval Division: Orange County Environmental Health
 Eval Program: HMRRP
 Eval Source: CERS,

Eval General Type: Compliance Evaluation Inspection
 Eval Date: 08-17-2017
 Violations Found: Yes
 Eval Type: Routine done by local agency

MAP FINDINGS

BACON ACQUISITIONS LLC, 16731 HALE AVE., IRVINE, CA 926065092 (Continued)

Eval Notes: ROYAL ADHESIVES AND SEALANTS DBA BACON ADHESIVES 16731 HALE AVE IRVINE 92606 On site to conduct a change in business ownership hazardous materials chemical inventory and business emergency plan (HMBP) inspection. Juan Cuevas, operations manager, was present for the inspection and provided consent to inspect. The new business owner was identified as Royal Adhesives and Sealants. We reviewed the facility's hazardous material inventory on site. The facility had hazardous materials and wastes on site above each material / waste's respective reporting threshold. Facility is required and is notified to electronically submit the following documents immediately: - Business Activities form - Owner/Operator Identification form - Hazardous Material Chemical Inventory forms - Facility Site Map - Business Emergency Plan Documents must be electronically submitted via the State's website CERS (California environmental reporting system). User guides and tutorials are [Truncated]

Eval Division: Orange County Environmental Health

Eval Program: HMRRP

Eval Source: CERS,

Eval General Type: Other/Unknown

Eval Date: 10-20-2015

Violations Found: No

Eval Type: Other, not routine, done by local agency

Eval Notes: Read/review 2015 HMBEP. Requested changes made. Accepted.

Eval Division: Orange County Environmental Health

Eval Program: HMRRP

Eval Source: CERS,

Eval General Type: Compliance Evaluation Inspection

Eval Date: 07-30-2020

Violations Found: Yes

Eval Type: Routine done by local agency

Eval Notes: On site for routine hazardous materials and business emergency plan inspection. The inspection was conducted with Juan Cuevas, Operations Manager. Observed the facility and inspected hazardous materials storage. The following materials were observed in amounts that meet or exceed the minimum volumes required for disclosure: - Compressed Nitrogen- 2432 cubic feet - M-Pyrol- 55 gallons - Castor Oil- 110 gallons - Isocyanate- 110 gallons - Epoxy Resin- 110 gallons - Resin- 55 gallons - Waste M-Pyrol - 165 gallons - Waste Epoxy Resin- 55 gallons - Waste Isocyanate- 110 gallons - REQUIREMENT FOR ELECTRONIC SUBMITTAL OF HMBEP DOCUMENTS: - Business Activities - Owner/Operator Information - Hazardous Materials Inventory - Site Map - Emergency Response Plan - Employee Training Plan The facility is responsible for identifying all hazardous materials, to include hazardous wastes, which are above disclosure thresholds. If there is a change in the type or of [Truncated]

Eval Division: Orange County Environmental Health

Eval Program: HMRRP

Eval Source: CERS,

Eval General Type: Compliance Evaluation Inspection

Eval Date: 07-30-2020

Violations Found: Yes

Eval Type: Routine done by local agency

Eval Notes: Walked the facility with Juan Cuevas, Operations Manager. Verified the ownership as Royal Adhesives and Sealants and the number of employees as 13. The facility is a Small Quantity Generator with waste streams from adhesive manufacturing. Inspected the hazardous waste storage areas, the mixing rooms, prep room, warming room, storage rooms, the perimeter and the municipal trash. No hazardous materials were observed in the municipal trash. Hazardous waste containers were observed to be in good condition, stored closed, and were properly labeled. Hazardous waste manifests were reviewed. The emergency response plan was available. Employees were reported to be trained. A copy of this report was sent to juan.cuevas@hbfuller.com.

Eval Division: Orange County Environmental Health

Eval Program: HW

Eval Source: CERS,

Eval General Type: Other/Unknown

Eval Date: 08-04-2017

Violations Found: Yes

MAP FINDINGS

BACON ACQUISITIONS LLC, 16731 HALE AVE., IRVINE, CA 926065092 (Continued)

Eval Type: Other, not routine, done by local agency
 Eval Notes: This Agency reviewed the facility's electronic submissions on CERS (california environmental reporting system).
 Eval Division: Orange County Environmental Health
 Eval Program: HMRRP
 Eval Source: CERS,
 Eval General Type: Compliance Evaluation Inspection
 Eval Date: 08-17-2017
 Violations Found: No
 Eval Type: Routine done by local agency
 Eval Notes: ROYAL ADHESIVES AND SEALANTS DBA BACON ADHESIVES 16731 HALE AVE IRVINE 92606 On site for a change in business ownership hazardous waste inspection. Juan Cuevas, operations manager, was present for the inspection and provided consent to inspect. The new business owner was identified as Royal Adhesives and Sealants. The facility s operations and the waste generated were discussed. The inspection included a walk around the building. I did not observe hazardous waste in the facility's trash or as run off on the ground. The storage of the shop's hazardous waste, including universal waste, was inspected. We reviewed the required information to be marked on containers storing hazardous waste, and the designated collection areas which were accumulating various small containers of hazardous waste pending lab packing. The signed off manifests for the removal of the facility's hazardous waste were on site and available for inspection. The receipts for the removal of [Truncated]

Eval Division: Orange County Environmental Health
 Eval Program: HW
 Eval Source: CERS,
 Eval General Type: Other/Unknown
 Eval Date: 09-29-2020
 Violations Found: No
 Eval Type: Other, not routine, done by local agency
 Eval Notes: Photographs showing the 1 gallon containers of waste methanol located in the chemistry lab locker were reviewed by this Agency and observed to be properly labeled as Hazardous Waste. Violation I400 was observed to be corrected, no further corrective action required. A copy of this report was sent to eunice.familoni@hbfuller.com.

Eval Division: Orange County Environmental Health
 Eval Program: HW
 Eval Source: CERS,
 Eval General Type: Other/Unknown
 Eval Date: 06-29-2016
 Violations Found: No
 Eval Type: Other, not routine, done by local agency
 Eval Notes: Not Reported
 Eval Division: Orange County Environmental Health
 Eval Program: HMRRP
 Eval Source: CERS,
 Eval General Type: Compliance Evaluation Inspection
 Eval Date: 06-30-2016
 Violations Found: No
 Eval Type: Routine done by local agency

MAP FINDINGS

BACON ACQUISITIONS LLC, 16731 HALE AVE., IRVINE, CA 926065092 (Continued)

Eval Notes: Onsite to conduct a routine Hazardous Material/Business Emergency Plan HMBEP inspection. Consent to inspect and take photos if necessary was granted by the production manager, Juan Cuevas. No photos were taken on this date. The following disclosable hazardous materials were observed: Nitrogen: 4 x 304 cu. ft. Warehouse- M Pyrol: 55-gallon drum M Pyrol waste: 35 gallons (per operator, a 55-gallon drum is also used for waste storage) Omya 15 AZ: 2450 lb. pallet Omya carb 3: 250 lbs. (purchased by the pallet) Sil-Co-Sil: 60 lbs. (purchased by the pallet) Heated room 120 degrees- Castor: 55-gallon drum DER 332 epoxy: 3 x 55-gallon drums Epon 828 epoxy: 55 gallon drum Isocyanate 181: 2 x 55-gallon drums Isocyanate 143: 55-gallon drum Voranol: 26 x 1-gallon cans (per operator, this facility stores more than 55 gallons) Heated room 90 degrees- Aluminum oxide power: 300 lbs. (per operator, this facility stores more than 500 lbs.) Lithafrax 2121: 3 x 200 [Truncated]

Eval Division: Orange County Environmental Health
 Eval Program: HMRRP
 Eval Source: CERS,

Eval General Type: Other/Unknown
 Eval Date: 09-29-2020
 Violations Found: No
 Eval Type: Other, not routine, done by local agency
 Eval Notes: Reviewed the submittal dated 9/29/2020 for section: Facility Information. This section was accepted. Violation I368 was observed to be corrected, no further corrective action required. A copy of this report was sent to eunice.familoni@hbfuller.com.

Eval Division: Orange County Environmental Health
 Eval Program: HMRRP
 Eval Source: CERS,

Eval General Type: Other/Unknown
 Eval Date: 04-06-2020
 Violations Found: No
 Eval Type: Construction Storm Water Compliance Evaluation
 Eval Notes: Regional Board staff conducted a drive-by inspection of the above facility on April 6, 2020 to verify compliance with the No Exposure Certification. No exposure was observed at the facility. The facility meets the requirements for No Exposure Certification as defined by the Industrial General Permit.

Eval Division: Water Boards
 Eval Program: INDSTW
 Eval Source: SMARTS,

Eval General Type: Other/Unknown
 Eval Date: 07-27-2016
 Violations Found: No
 Eval Type: Other, not routine, done by local agency
 Eval Notes: On CERS, taken off Esubmit
 Eval Division: Orange County Environmental Health
 Eval Program: HMRRP
 Eval Source: CERS,

Eval General Type: Other/Unknown
 Eval Date: 10-12-2022
 Violations Found: No
 Eval Type: Other, not routine, done by local agency
 Eval Notes: Hazardous waste manifest dated 9/19/2022, for two drums of resin waste and one drum of corrosive waste has been reviewed for this facility. Violation 3030010 has been corrected. Please maintain signed copy of all hazardous manifests for a minimum of 3 years per 22 CCR 12 66262.40(a).

Eval Division: Orange County Environmental Health
 Eval Program: HW
 Eval Source: CERS,

Eval General Type: Other/Unknown

MAP FINDINGS

BACON ACQUISITIONS LLC, 16731 HALE AVE., IRVINE, CA 926065092 (Continued)

Eval Date: 12-13-2014
 Violations Found: No
 Eval Type: Other, not routine, done by local agency
 Eval Notes: The HMBEP has been reviewed by Dean Freed dfreed@ochca.com and DECLINED. Please make the following changes and resubmit: Remove the following chemicals that are below the reporting threshold: fumed silica 200 lbs, chlorendic anhydride 250 lbs. Make the following changes to chemical inventory: select appropriate FEDERAL HAZARD CATEGORIES for each chemical, complete DAYS ON SITE for each chemical. Dry ice- change storage temperature to BELOW AMBIENT Nitrogen- unselect other health hazard, select COMPRESSED GAS, for federal hazard category select PRESSURE RELEASE Waste mixed isocyanate- unselect mixture, select WASTE, add ANNUAL WASTE AMOUNT, add STATE WASTE CODE Each of the maps provided indicates "First Floor" please label maps to indicate correct floor being represented. Include site orientation, adjacent streets, storm drains and sewers, evacuation staging area.
 Eval Division: Orange County Environmental Health
 Eval Program: HMRRP
 Eval Source: CERS,

Coordinates:

Site ID: 367998
 Facility Name: BACON ACQUISITIONS LLC
 Env Int Type Code: HWG
 Program ID: 10568128
 Coord Name: Not Reported
 Ref Point Type Desc: Center of a facility or station.,
 Latitude: 33.694380
 Longitude: -117.833310

Affiliation:

Affiliation Type Desc: Owner/Operator
 Entity Name: Bacon Acquisitions LLC
 Entity Title: Operator
 Affiliation Address: 16731 Hale Ave
 Affiliation City: Irvine
 Affiliation State: CA
 Affiliation Country: Not Reported
 Affiliation Zip: 92606
 Affiliation Phone: ,
 Affiliation Type Desc: CUPA District
 Entity Name: Orange County Env Health
 Entity Title: Not Reported
 Affiliation Address: 1241 East Dyer RoadSuite 120
 Affiliation City: Santa Ana
 Affiliation State: CA
 Affiliation Country: Not Reported
 Affiliation Zip: 92705-5611
 Affiliation Phone: (714) 433-6406,
 Affiliation Type Desc: Environmental Contact
 Entity Name: kevin.kitchen
 Entity Title: Not Reported
 Affiliation Address: 800 E. Anaheim Street
 Affiliation City: Wilmington

MAP FINDINGS

BACON ACQUISITIONS LLC, 16731 HALE AVE., IRVINE, CA 926065092 (Continued)

Affiliation State:	CA
Affiliation Country:	Not Reported
Affiliation Zip:	90744
Affiliation Phone:	,
Affiliation Type Desc:	Facility Mailing Address
Entity Name:	Mailing Address
Entity Title:	Not Reported
Affiliation Address:	16731 HALE AVE
Affiliation City:	IRVINE
Affiliation State:	CA
Affiliation Country:	Not Reported
Affiliation Zip:	92606
Affiliation Phone:	,
Affiliation Type Desc:	Parent Corporation
Entity Name:	BACON ACQUISITIONS LLC
Entity Title:	Not Reported
Affiliation Address:	Not Reported
Affiliation City:	Not Reported
Affiliation State:	Not Reported
Affiliation Country:	Not Reported
Affiliation Zip:	Not Reported
Affiliation Phone:	,
Affiliation Type Desc:	Legal Owner
Entity Name:	H.B. Fuller Adhesive Systems LLC
Entity Title:	Not Reported
Affiliation Address:	2001 W. Washington St
Affiliation City:	South Bend
Affiliation State:	IN
Affiliation Country:	United States
Affiliation Zip:	46628
Affiliation Phone:	(310) 830-9904,
Affiliation Type Desc:	Operator
Entity Name:	Bacon Acquisitions, LLC
Entity Title:	Not Reported
Affiliation Address:	Not Reported
Affiliation City:	Not Reported
Affiliation State:	Not Reported
Affiliation Country:	Not Reported
Affiliation Zip:	Not Reported
Affiliation Phone:	(310) 830-9904,
Affiliation Type Desc:	Document Preparer
Entity Name:	Kevin Kitchen
Entity Title:	Not Reported
Affiliation Address:	Not Reported
Affiliation City:	Not Reported
Affiliation State:	Not Reported
Affiliation Country:	Not Reported

MAP FINDINGS

BACON ACQUISITIONS LLC, 16731 HALE AVE., IRVINE, CA 926065092 (Continued)

Affiliation Zip: Not Reported
 Affiliation Phone: ,
 Affiliation Type Desc: Identification Signer
 Entity Name: Mark Farkas
 Entity Title: Plant Manager
 Affiliation Address: Not Reported
 Affiliation City: Not Reported
 Affiliation State: Not Reported
 Affiliation Country: Not Reported
 Affiliation Zip: Not Reported
 Affiliation Phone: ,

Name: BACON ACQUISITIONS LLC
 Address: 16731 HALE AVE
 City,State,Zip: IRVINE, CA 92606
 Site ID: 367998
 CERS ID: 10568128
 CERS Description: Chemical Storage Facilities

Violations:

Site ID: 367998
 Site Name: BACON ACQUISITIONS LLC
 Violation Date: 07-31-2020
 Citation: HSC 6.95 25508(a)(1) - California Health and Safety Code, Chapter 6.95, Section(s) 25508(a)(1)
 Violation Description: Failure to complete and electronically submit the Business Activities Page and/or Business Owner Operator Identification Page.
 Violation Notes: Returned to compliance on 09/29/2020. The owner information provided on CERS was inaccurate. Corrective action: Provide the correct owner name for the entity operating the business. Submit the Facility Information section on CERS with the corrected owner name within 30 days.
 Violation Division: Orange County Environmental Health
 Violation Program: HMRRP
 Violation Source: CERS,

Site ID: 367998
 Site Name: BACON ACQUISITIONS LLC
 Violation Date: 08-17-2017
 Citation: HSC 6.95 25508(a)(1) - California Health and Safety Code, Chapter 6.95, Section(s) 25508(a)(1)
 Violation Description: Failure to complete and electronically submit hazardous material inventory information for all reportable hazardous materials on site at or above reportable quantities.
 Violation Notes: Returned to compliance on 04/15/2018. Facility has reportable hazardous material on site. Facility had not electronically submitted their hazardous material inventory information. Electronically submit inventory using the CERS website within 30 days.
 Violation Division: Orange County Environmental Health
 Violation Program: HMRRP
 Violation Source: CERS,

Site ID: 367998
 Site Name: BACON ACQUISITIONS LLC
 Violation Date: 08-04-2017
 Citation: HSC 6.95 25508(a)(1) - California Health and Safety Code, Chapter 6.95, Section(s) 25508(a)(1)
 Violation Description: Failure to annually review and electronically certify that the business plan is complete and accurate on or before the annual due date.

MAP FINDINGS

BACON ACQUISITIONS LLC, 16731 HALE AVE., IRVINE, CA 926065092 (Continued)

Violation Notes: Returned to compliance on 02/25/2018. The facility did not annually review and electronically certify that their hazardous materials business plan (HMBP) was complete, accurate, and up-to-date for 2017. The review was required by March 1, 2017 and is overdue. This facility had data transferred from ESubmit to CERS in 2016. Access CERS, ensure that the data on CERS was transferred over completely. Review and certify that your data is accurate and current. Update and resubmit as necessary. Correct within 30 days.

Violation Division: Orange County Environmental Health
 Violation Program: HMRRP
 Violation Source: CERS,

Site ID: 367998
 Site Name: BACON ACQUISITIONS LLC
 Violation Date: 07-31-2020

Citation: 22 CCR 12 66262.34(f) - California Code of Regulations, Title 22, Chapter 12, Section(s) 66262.34(f)
 Violation Description: Failure to properly label hazardous waste accumulation containers and portable tanks with the following requirements: "Hazardous Waste", name and address of the generator, physical and chemical characteristics of the Hazardous Waste, and starting accumulation date.

Violation Notes: Returned to compliance on 09/29/2020. Two 1 gallon containers of waste methanol were observed to be stored in a fire resistant cabinet in the upstairs lab without a hazardous waste label. Corrective action: Provide a hazardous waste label for the waste methanol containers. Within 30 days provide documentation of the labeled container to this Agency.

Violation Division: Orange County Environmental Health
 Violation Program: HW
 Violation Source: CERS,

Site ID: 367998
 Site Name: BACON ACQUISITIONS LLC
 Violation Date: 08-17-2017

Citation: HSC 6.95 25508(a)(1) - California Health and Safety Code, Chapter 6.95, Section(s) 25508(a)(1)
 Violation Description: Failure to complete and electronically submit a business plan when storing/handling a hazardous material at or above reportable quantities.

Violation Notes: Returned to compliance on 02/25/2018. Facility had not electronically submitted their HMBP. Submit facility's HMBP electronically using the CERS website within 30 days.

Violation Division: Orange County Environmental Health
 Violation Program: HMRRP
 Violation Source: CERS,

Evaluation:

Eval General Type: Compliance Evaluation Inspection
 Eval Date: 01-06-2015
 Violations Found: No
 Eval Type: Routine done by local agency

Eval Notes: On-site to conduct a routine Hazardous Waste inspection. Consent to enter the facility and take photos if necessary was granted by the operations manager, Roger Peralta. A walk-through of the facility, perimeter and dumpster area was conducted. No hazardous waste was observed in the dumpster, and no photos were taken on this date. The following were observed: Quality Control Department- (2) 1-gallon metal cans of cured epoxy tubes labeled empty daily 1-gallon waste acid jar labeled empty every 2 weeks Production Area- 2-gallon metal bucket of cured epoxy tubes labeled empty daily 55-gallon drum m-pyrol Bond Room- Various retrograde epoxies and polyurethane resins labeled waste/suspended Warehouse 2- 1 cubic yard box cured epoxy Hazardous waste disposal documents and employee training records were reviewed. The most recent employee training was conducted in Sept 2014. Hazardous waste containers were observed stored closed and properly labeled. No [Truncated]

Eval Division: Orange County Environmental Health
 Eval Program: HW
 Eval Source: CERS,

Eval General Type: Other/Unknown
 Eval Date: 06-15-2018

MAP FINDINGS

BACON ACQUISITIONS LLC, 16731 HALE AVE., IRVINE, CA 926065092 (Continued)

Violations Found: No
 Eval Type: Other, not routine, done by local agency
 Eval Notes: Based on a review of the California Environmental Reporting System (CERS), the site has not completed the hazardous materials inventory for 2018. However, the previous violation was corrected in 2017 - will closeout violation.

Eval Division: Orange County Environmental Health
 Eval Program: HMRRP
 Eval Source: CERS,

Eval General Type: Compliance Evaluation Inspection
 Eval Date: 08-17-2017
 Violations Found: Yes
 Eval Type: Routine done by local agency
 Eval Notes: ROYAL ADHESIVES AND SEALANTS DBA BACON ADHESIVES 16731 HALE AVE IRVINE 92606 On site to conduct a change in business ownership hazardous materials chemical inventory and business emergency plan (HMBP) inspection. Juan Cuevas, operations manager, was present for the inspection and provided consent to inspect. The new business owner was identified as Royal Adhesives and Sealants. We reviewed the facility s hazardous material inventory on site. The facility had hazardous materials and wastes on site above each material / waste 's respective reporting threshold. Facility is required and is notified to electronically submit the following documents immediately: - Business Activities form - Owner/Operator Identification form - Hazardous Material Chemical Inventory forms - Facility Site Map - Business Emergency Plan Documents must be electronically submitted via the State s website CERS (California environmental reporting system). User guides and tutorials are [Truncated]

Eval Division: Orange County Environmental Health
 Eval Program: HMRRP
 Eval Source: CERS,

Eval General Type: Other/Unknown
 Eval Date: 10-20-2015
 Violations Found: No
 Eval Type: Other, not routine, done by local agency
 Eval Notes: Read/review 2015 HMBEP. Requested changes made. Accepted.

Eval Division: Orange County Environmental Health
 Eval Program: HMRRP
 Eval Source: CERS,

Eval General Type: Compliance Evaluation Inspection
 Eval Date: 07-30-2020
 Violations Found: Yes
 Eval Type: Routine done by local agency
 Eval Notes: On site for routine hazardous materials and business emergency plan inspection. The inspection was conducted with Juan Cuevas, Operations Manager. Observed the facility and inspected hazardous materials storage. The following materials were observed in amounts that meet or exceed the minimum volumes required for disclosure: - Compressed Nitrogen- 2432 cubic feet - M-Pyrol- 55 gallons - Castor Oil- 110 gallons - Isocyanate- 110 gallons - Epoxy Resin- 110 gallons - Resin- 55 gallons - Waste M-Pyrol - 165 gallons - Waste Epoxy Resin- 55 gallons - Waste Isocyanate- 110 gallons - REQUIREMENT FOR ELECTRONIC SUBMITTAL OF HMBEP DOCUMENTS: - Business Activities - Owner/Operator Information - Hazardous Materials Inventory - Site Map - Emergency Response Plan - Employee Training Plan The facility is responsible for identifying all hazardous materials, to include hazardous wastes, which are above disclosure thresholds. If there is a change in the type or of [Truncated]

Eval Division: Orange County Environmental Health
 Eval Program: HMRRP
 Eval Source: CERS,

Eval General Type: Compliance Evaluation Inspection
 Eval Date: 07-30-2020
 Violations Found: Yes
 Eval Type: Routine done by local agency

MAP FINDINGS

BACON ACQUISITIONS LLC, 16731 HALE AVE., IRVINE, CA 926065092 (Continued)

Eval Notes: Walked the facility with Juan Cuevas, Operations Manager. Verified the ownership as Royal Adhesives and Sealants and the number of employees as 13. The facility is a Small Quantity Generator with waste streams from adhesive manufacturing. Inspected the hazardous waste storage areas, the mixing rooms, prep room, warming room, storage rooms, the perimeter and the municipal trash. No hazardous materials were observed in the municipal trash. Hazardous waste containers were observed to be in good condition, stored closed, and were properly labeled. Hazardous waste manifests were reviewed. The emergency response plan was available. Employees were reported to be trained. A copy of this report was sent to juan.cuevas@hbfuller.com.

Eval Division: Orange County Environmental Health
 Eval Program: HW
 Eval Source: CERS,

Eval General Type: Other/Unknown
 Eval Date: 08-04-2017
 Violations Found: Yes
 Eval Type: Other, not routine, done by local agency
 Eval Notes: This Agency reviewed the facility's electronic submissions on CERS (california environmental reporting system).

Eval Division: Orange County Environmental Health
 Eval Program: HMRRP
 Eval Source: CERS,

Eval General Type: Compliance Evaluation Inspection
 Eval Date: 08-17-2017
 Violations Found: No
 Eval Type: Routine done by local agency
 Eval Notes: ROYAL ADHESIVES AND SEALANTS DBA BACON ADHESIVES 16731 HALE AVE IRVINE 92606 On site for a change in business ownership hazardous waste inspection. Juan Cuevas, operations manager, was present for the inspection and provided consent to inspect. The new business owner was identified as Royal Adhesives and Sealants. The facility s operations and the waste generated were discussed. The inspection included a walk around the building. I did not observe hazardous waste in the facility's trash or as run off on the ground. The storage of the shop's hazardous waste, including universal waste, was inspected. We reviewed the required information to be marked on containers storing hazardous waste, and the designated collection areas which were accumulating various small containers of hazardous waste pending lab packing. The signed off manifests for the removal of the facility's hazardous waste were on site and available for inspection. The receipts for the removal of [Truncated]

Eval Division: Orange County Environmental Health
 Eval Program: HW
 Eval Source: CERS,

Eval General Type: Other/Unknown
 Eval Date: 09-29-2020
 Violations Found: No
 Eval Type: Other, not routine, done by local agency
 Eval Notes: Photographs showing the 1 gallon containers of waste methanol located in the chemistry lab locker were reviewed by this Agency and observed to be properly labeled as Hazardous Waste. Violation I400 was observed to be corrected, no further corrective action required. A copy of this report was sent to eunice.familoni@hbfuller.com.

Eval Division: Orange County Environmental Health
 Eval Program: HW
 Eval Source: CERS,

Eval General Type: Other/Unknown
 Eval Date: 06-29-2016
 Violations Found: No
 Eval Type: Other, not routine, done by local agency
 Eval Notes: Not Reported
 Eval Division: Orange County Environmental Health
 Eval Program: HMRRP

MAP FINDINGS

BACON ACQUISITIONS LLC, 16731 HALE AVE., IRVINE, CA 926065092 (Continued)

Eval Source: CERS,
 Eval General Type: Compliance Evaluation Inspection
 Eval Date: 06-30-2016
 Violations Found: No
 Eval Type: Routine done by local agency
 Eval Notes: Onsite to conduct a routine Hazardous Material/Business Emergency Plan HMBEP inspection. Consent to inspect and take photos if necessary was granted by the production manager, Juan Cuevas. No photos were taken on this date. The following disclosable hazardous materials were observed: Nitrogen: 4 x 304 cu. ft. Warehouse- M Pyrol: 55-gallon drum M Pyrol waste: 35 gallons (per operator, a 55-gallon drum is also used for waste storage) Omya 15 AZ: 2450 lb. pallet Omya carb 3: 250 lbs. (purchased by the pallet) Sil-Co-Sil: 60 lbs. (purchased by the pallet) Heated room 120 degrees- Castor: 55-gallon drum DER 332 epoxy: 3 x 55-gallon drums Epon 828 epoxy: 55 gallon drum Isocyanate 181: 2 x 55-gallon drums Isocyanate 143: 55-gallon drum Voranol: 26 x 1-gallon cans (per operator, this facility stores more than 55 gallons) Heated room 90 degrees- Aluminum oxide power: 300 lbs. (per operator, this facility stores more than 500 lbs.) Lithafrax 2121: 3 x 200 [Truncated]

Eval Division: Orange County Environmental Health
 Eval Program: HMRRP
 Eval Source: CERS,
 Eval General Type: Other/Unknown
 Eval Date: 09-29-2020
 Violations Found: No
 Eval Type: Other, not routine, done by local agency
 Eval Notes: Reviewed the submittal dated 9/29/2020 for section: Facility Information. This section was accepted. Violation I368 was observed to be corrected, no further corrective action required. A copy of this report was sent to eunice.familoni@hbfuller.com.

Eval Division: Orange County Environmental Health
 Eval Program: HMRRP
 Eval Source: CERS,
 Eval General Type: Other/Unknown
 Eval Date: 04-06-2020
 Violations Found: No
 Eval Type: Construction Storm Water Compliance Evaluation
 Eval Notes: Regional Board staff conducted a drive-by inspection of the above facility on April 6, 2020 to verify compliance with the No Exposure Certification. No exposure was observed at the facility. The facility meets the requirements for No Exposure Certification as defined by the Industrial General Permit.

Eval Division: Water Boards
 Eval Program: INDSTW
 Eval Source: SMARTS,
 Eval General Type: Other/Unknown
 Eval Date: 07-27-2016
 Violations Found: No
 Eval Type: Other, not routine, done by local agency
 Eval Notes: On CERS, taken off Esubmit
 Eval Division: Orange County Environmental Health
 Eval Program: HMRRP
 Eval Source: CERS,
 Eval General Type: Other/Unknown
 Eval Date: 10-12-2022
 Violations Found: No
 Eval Type: Other, not routine, done by local agency

MAP FINDINGS

BACON ACQUISITIONS LLC, 16731 HALE AVE., IRVINE, CA 926065092 (Continued)

Eval Notes: Hazardous waste manifest dated 9/19/2022, for two drums of resin waste and one drum of corrosive waste has been reviewed for this facility. Violation 3030010 has been corrected. Please maintain signed copy of all hazardous manifests for a minimum of 3 years per 22 CCR 12 66262.40(a).

Eval Division: Orange County Environmental Health
 Eval Program: HW
 Eval Source: CERS,

Eval General Type: Other/Unknown
 Eval Date: 12-13-2014
 Violations Found: No
 Eval Type: Other, not routine, done by local agency

Eval Notes: The HMBEP has been reviewed by Dean Freed dfreed@ochca.com and DECLINED. Please make the following changes and resubmit: Remove the following chemicals that are below the reporting threshold: fumed silica 200 lbs, chlrendic anhydride 250 lbs. Make the following changes to chemical inventory: select appropriate FEDERAL HAZARD CATEGORIES for each chemical, complete DAYS ON SITE for each chemical. Dry ice- change storage temperature to BELOW AMBIENT Nitrogen- unselect other health hazard, select COMPRESSED GAS, for federal hazard category select PRESSURE RELEASE Waste mixed isocyanate- unselect mixture, select WASTE, add ANNUAL WASTE AMOUNT, add STATE WASTE CODE Each of the maps provided indicates "First Floor" please label maps to indicate correct floor being represented. Include site orientation, adjacent streets, storm drains and sewers, evacuation staging area.

Eval Division: Orange County Environmental Health
 Eval Program: HMRRP
 Eval Source: CERS,

Coordinates:

Site ID: 367998
 Facility Name: BACON ACQUISITIONS LLC
 Env Int Type Code: HWG
 Program ID: 10568128
 Coord Name: Not Reported
 Ref Point Type Desc: Center of a facility or station.,
 Latitude: 33.694380
 Longitude: -117.833310

Affiliation:

Affiliation Type Desc: Owner/Operator
 Entity Name: Bacon Acquisitions LLC
 Entity Title: Operator
 Affiliation Address: 16731 Hale Ave
 Affiliation City: Irvine
 Affiliation State: CA
 Affiliation Country: Not Reported
 Affiliation Zip: 92606
 Affiliation Phone: ,

Affiliation Type Desc: CUPA District
 Entity Name: Orange County Env Health
 Entity Title: Not Reported
 Affiliation Address: 1241 East Dyer RoadSuite 120
 Affiliation City: Santa Ana
 Affiliation State: CA
 Affiliation Country: Not Reported
 Affiliation Zip: 92705-5611

MAP FINDINGS

BACON ACQUISITIONS LLC, 16731 HALE AVE., IRVINE, CA 926065092 (Continued)

Affiliation Phone: (714) 433-6406,
 Affiliation Type Desc: Environmental Contact
 Entity Name: kevin.kitchen
 Entity Title: Not Reported
 Affiliation Address: 800 E. Anaheim Street
 Affiliation City: Wilmington
 Affiliation State: CA
 Affiliation Country: Not Reported
 Affiliation Zip: 90744
 Affiliation Phone: ,
 Affiliation Type Desc: Facility Mailing Address
 Entity Name: Mailing Address
 Entity Title: Not Reported
 Affiliation Address: 16731 HALE AVE
 Affiliation City: IRVINE
 Affiliation State: CA
 Affiliation Country: Not Reported
 Affiliation Zip: 92606
 Affiliation Phone: ,
 Affiliation Type Desc: Parent Corporation
 Entity Name: BACON ACQUISITIONS LLC
 Entity Title: Not Reported
 Affiliation Address: Not Reported
 Affiliation City: Not Reported
 Affiliation State: Not Reported
 Affiliation Country: Not Reported
 Affiliation Zip: Not Reported
 Affiliation Phone: ,
 Affiliation Type Desc: Legal Owner
 Entity Name: H.B. Fuller Adhesive Systems LLC
 Entity Title: Not Reported
 Affiliation Address: 2001 W. Washington St
 Affiliation City: South Bend
 Affiliation State: IN
 Affiliation Country: United States
 Affiliation Zip: 46628
 Affiliation Phone: (310) 830-9904,
 Affiliation Type Desc: Operator
 Entity Name: Bacon Acquisitions, LLC
 Entity Title: Not Reported
 Affiliation Address: Not Reported
 Affiliation City: Not Reported
 Affiliation State: Not Reported
 Affiliation Country: Not Reported
 Affiliation Zip: Not Reported
 Affiliation Phone: (310) 830-9904,
 Affiliation Type Desc: Document Preparer

MAP FINDINGS

BACON ACQUISITIONS LLC, 16731 HALE AVE., IRVINE, CA 926065092 (Continued)

Entity Name: Kevin Kitchen
 Entity Title: Not Reported
 Affiliation Address: Not Reported
 Affiliation City: Not Reported
 Affiliation State: Not Reported
 Affiliation Country: Not Reported
 Affiliation Zip: Not Reported
 Affiliation Phone: ,
 Affiliation Type Desc: Identification Signer
 Entity Name: Mark Farkas
 Entity Title: Plant Manager
 Affiliation Address: Not Reported
 Affiliation City: Not Reported
 Affiliation State: Not Reported
 Affiliation Country: Not Reported
 Affiliation Zip: Not Reported
 Affiliation Phone: ,

LEAVERTON BROS 16721 HALE AVE, IRVINE, CA, 92606		U003802763
▲ I22	NE <1/10 (366 ft. / 0.069 mi.)	Lists of state and tribal leaking storage tanks Lists of state and tribal registered storage tanks Local Lists of Registered Storage Tanks Other Ascertainable Records
	1 ft. Higher Elevation 42 ft. Above Sea Level	

Worksheet:

LUST: Lists of state and tribal leaking storage tanks

Name: LEAVERTON BROS
 Address: 16721 HALE
 City,State,Zip: IRVINE, CA 92714
 Lead Agency: ORANGE COUNTY LOP
 Case Type: LUST Cleanup Site
 Geo Track: http://geotracker.waterboards.ca.gov/profile_report.asp?global_id=T0605901671
 Global Id: T0605901671
 Latitude: 33.6941918
 Longitude: -117.8325981
 Status: Completed - Case Closed
 Status Date: 04/20/1994
 Case Worker: Not Reported
 RB Case Number: 083002292T
 Local Agency: Not Reported
 File Location: Local Agency
 Local Case Number: 93UT032
 Potential Media Affect: Soil
 Potential Contaminants of Concern: Gasoline
 EPA Region: 9
 Coordinate Source: Google Geocode

MAP FINDINGS

LEAVERTON BROS, 16721 HALE AVE, IRVINE, CA 92606 (Continued)

Cuf Case:	YES
Quantity Released Gallons:	0
Begin Date:	04/14/1993
Leak Reported Date:	04/14/1993
How Discovered:	Tank Closure
How Discovered Description:	Not Reported
Discharge Source:	Not Reported
Discharge Cause:	Not Reported
Stop Method:	Close and Remove Tank
Stop Description:	Not Reported
No Further Action Date:	04/20/1994
CA Water Watershed Name:	Santa Ana River - Lower Santa Ana River - East Coastal Plain (801.11)
Dwr Groundwater Subbasin Name:	Coastal Plain Of Orange County (8-001)
Disadvantaged Community:	Not Reported
CA Enviroscreen 3 Score:	76-80%
CA Enviroscreen 4 Score:	60-65%
Military DOD Site:	No
Facility Project Subtype:	Not Reported
RWQCB Region:	SANTA ANA RWQCB (REGION 8)
Site History:	Not Reported

LUST:

Global Id:	T0605901671
Action Type:	Other
Date:	04/14/1993
Action:	Leak Discovery
Global Id:	T0605901671
Action Type:	REMEDIATION
Date:	04/14/1993
Action:	Excavation
Global Id:	T0605901671
Action Type:	ENFORCEMENT
Date:	04/20/1994
Action:	Closure/No Further Action Letter
Global Id:	T0605901671
Action Type:	Other
Date:	04/14/1993
Action:	Leak Reported

LUST:

Global Id:	T0605901671
Status:	Open - Case Begin Date
Status Date:	04/14/1993
Global Id:	T0605901671
Status:	Completed - Case Closed
Status Date:	04/20/1994

MAP FINDINGS

LEAVERTON BROS, 16721 HALE AVE, IRVINE, CA 92606 (Continued)

LUST REG 8:

Name:	LEAVERTON BROS
Address:	16721 HALE
City:	IRVINE
Region:	8
County:	Orange
Regional Board:	Santa Ana Region
Facility Status:	Case Closed
Case Number:	083002292T
Local Case Num:	93UT032
Case Type:	Soil only
Substance:	Gasoline
Qty Leaked:	0
Abate Method:	Not Reported
Cross Street:	Not Reported
Enf Type:	Not Reported
Funding:	Not Reported
How Discovered:	Tank Closure
How Stopped:	Close Tank
Leak Cause:	Unknown
Leak Source:	Unknown
Global ID:	T0605901671
How Stopped Date:	9/9/9999
Enter Date:	Not Reported
Date Confirmation of Leak Began:	Not Reported
Date Preliminary Assessment Began:	Not Reported
Discover Date:	4/14/1993
Enforcement Date:	Not Reported
Close Date:	4/20/1994
Date Prelim Assessment Workplan Submitted:	Not Reported
Date Pollution Characterization Began:	Not Reported
Date Remediation Plan Submitted:	Not Reported
Date Remedial Action Underway:	Not Reported
Date Post Remedial Action Monitoring:	Not Reported
Enter Date:	Not Reported
GW Qualifies:	Not Reported
Soil Qualifies:	Not Reported
Operator:	Not Reported
Facility Contact:	Not Reported
Interim:	Not Reported
Oversite Program:	LUST
Latitude:	33.6943255
Longitude:	-117.8323376
MTBE Date:	Not Reported
Max MTBE GW:	Not Reported
MTBE Concentration:	0
Max MTBE Soil:	Not Reported

MAP FINDINGS

LEAVERTON BROS, 16721 HALE AVE, IRVINE, CA 92606 (Continued)

MTBE Fuel:	1
MTBE Tested:	Site NOT Tested for MTBE.Includes Unknown and Not Analyzed.
MTBE Class:	*
Staff:	NOM
Staff Initials:	JK
Lead Agency:	Local Agency
Local Agency:	30000L
Hydr Basin #:	Not Reported
Beneficial:	MUN
Priority:	Not Reported
Cleanup Fund Id:	Not Reported
Work Suspended:	Not Reported
Summary:	Not Reported

ORANGE CO. LUST:

Name:	LEAVERTON BROS
Address:	16721 HALE AVE
City,State,Zip:	IRVINE, CA 92714
Region:	ORANGE
Facility Id:	93UT032
Current Status:	CLOSED
Type of Closure:	Closure certification issued
Released Substance:	Not Reported
Date Closed:	04/20/1994
File Location:	Local Agency

UST: Lists of state and tribal registered storage tanks

Name:	LEAVERTON BROS
Address:	16721 HALE AVE
City,State,Zip:	IRVINE, CA 92606
Facility ID:	4132
Permitting Agency:	ORANGE COUNTY
CERSID:	Not Reported
Latitude:	33.695785
Longitude:	-117.8318481
Owner type:	Not Reported
Facility type:	Not Reported
Num of inuse ust:	Not Reported
Num of closed ust:	Not Reported
Num of oos ust:	Not Reported
Epa region:	Not Reported
Tribal lands:	Not Reported
Tank owner name:	Not Reported
Tank owner mailing address:	Not Reported
Tank owner mailing city:	Not Reported
Tank owner mailing zip:	Not Reported
Tank owner mailing state:	Not Reported
Tank operator name:	Not Reported
Tank operator mailing address:	Not Reported

MAP FINDINGS

LEAVERTON BROS, 16721 HALE AVE, IRVINE, CA 92606 (Continued)

Tank operator mailing city:	Not Reported
Tank operator mailing zip:	Not Reported
Tank operator mailing state:	Not Reported
Tankidnumber:	Not Reported
Tank status:	Not Reported
Tank configuration:	Not Reported
Tank closure date:	Not Reported
Tank installation date:	Not Reported
Tank num of compartments:	Not Reported
Tank contents:	Not Reported
Tank capacity gallons:	Not Reported
Tank type:	Not Reported
Tank pc construction:	Not Reported
Tank pwpiping construction:	Not Reported
Tank piping type:	Not Reported
Tank piping construction:	Not Reported
Tank sacrificial anode:	Not Reported
Tank cp impressed current:	Not Reported
Tank cp shutoff:	Not Reported
Tank alarms:	Not Reported
Tank ball float:	Not Reported
Tank spill bucket:	Not Reported

SWEEPS UST: Local Lists of Registered Storage Tanks

Name:	LEAVERTON BROS
Address:	16721 HALE AVE
City:	IRVINE
Status:	Active
Comp Number:	4132
Number:	9
Board Of Equalization:	44-016131
Referral Date:	09-30-92
Action Date:	09-15-92
Created Date:	02-29-88
Owner Tank Id:	Not Reported
SWRCB Tank Id:	30-000-004132-000001
Tank Status:	A
Capacity:	3000
Active Date:	Not Reported
Tank Use:	M.V. FUEL
STG:	P
Content:	REG UNLEADED
Number Of Tanks:	1

CORTESE: Other Ascertainable Records

Name:	LEAVERTON BROS
Address:	16721 HALE
City,State,Zip:	IRVINE, CA 92714
Region:	CORTESE

MAP FINDINGS

LEAVERTON BROS, 16721 HALE AVE, IRVINE, CA 92606 (Continued)

Envirostor Id: Not Reported
 Global ID: T0605901671
 Site/Facility Type: LUST CLEANUP SITE
 Cleanup Status: COMPLETED - CASE CLOSED
 Status Date: Not Reported
 Site Code: Not Reported
 Latitude: Not Reported
 Longitude: Not Reported
 Owner: Not Reported
 Enf Type: Not Reported
 Swat R: Not Reported
 Flag: active
 Order No: Not Reported
 Waste Discharge System No: Not Reported
 Effective Date: Not Reported
 Region 2: Not Reported
 WID Id: Not Reported
 Solid Waste Id No: Not Reported
 Waste Management Uit Name: Not Reported
 File Name: Active Open

CERS: Other Ascertainable Records

Name: LEAVERTON BROS
 Address: 16721 HALE
 City,State,Zip: IRVINE, CA 92714
 Site ID: 664786
 CERS ID: T0605901671
 CERS Description: Leaking Underground Storage Tank Cleanup Site

LEAVERTON BROS 16721 HALE AVE, IRVINE, CA, 92714		1000431788
▲ I23	NE <1/10 (366 ft. / 0.069 mi.)	Local Lists of Registered Storage Tanks Other Ascertainable Records
	1 ft. Higher Elevation 42 ft. Above Sea Level	

Worksheet:

HIST UST: Local Lists of Registered Storage Tanks

Name: LEAVERTON BROS INC
 Address: 16721 HALE AVE
 City,State,Zip: IRVINE, CA 92714
 File Number: 0002eac6
 URL: <https://documents.geotracker.waterboards.ca.gov/ustpdfs/pdf/0002eac6.pdf>
 Region: STATE
 Facility ID: 00000020280
 Facility Type: Other
 Other Type: PLUMBING CONTRACTOR
 Contact Name: WILLIAM L. LEAVERTON JR.

MAP FINDINGS

LEAVERTON BROS, 16721 HALE AVE, IRVINE, CA 92714 (Continued)

Telephone: 7148631180
Owner Name: LEAVERTON BROS., INC.
Owner Address: 16721 HALE AVE.
Owner City,St,Zip: IRVINE, CA 92714
Total Tanks: 0001

Tank Num: 001
Container Num: 1
Year Installed: 1973
Tank Capacity: 00003000
Tank Used for: PRODUCT
Type of Fuel: UNLEADED
Container Construction Thickness: Not Reported
Leak Detection: Stock Inventor

Click here for Geo Tracker PDF: http://www.web.edrnet.com/ordering/switchboard/redirect.aspx?s=GRR_CA_HISTUST_PDF&img_id=0002eac6

CA FID UST: Local Lists of Registered Storage Tanks

Facility ID: 30007007
Regulated By: UTNKA
Regulated ID: Not Reported
Cortese Code: Not Reported
SIC Code: Not Reported
Facility Phone: 7148631180
Mail To: Not Reported
Mailing Address: 16721 HALE AVE
Mailing Address 2: Not Reported
Mailing City,St,Zip: IRVINE 92714
Contact: Not Reported
Contact Phone: Not Reported
DUNs Number: Not Reported
NPDES Number: Not Reported
EPA ID: Not Reported
Comments: Not Reported
Status: Active

HIST CORTESE: Other Ascertainable Records

edr_fname: LEAVERTON BROS
edr_fadd1: 16721
City,State,Zip: IRVINE, CA 92714
Region: CORTESE
Facility County Code: 30
Reg By: LTNKA
Reg Id: 083002292T

edr_fname: CLAIM JUMPER
edr_fadd1: 16721
City,State,Zip: IRVINE, CA 92714
Region: CORTESE
Facility County Code: 30

MAP FINDINGS

LEAVERTON BROS, 16721 HALE AVE, IRVINE, CA 92714 (Continued)

Reg By: LTNKA
 Reg Id: 083001496T

HWTS: Other Ascertainable Records

Name: LEAVERTON BROS INC
 Address: 16721 HALE AVE
 Address 2: Not Reported
 City,State,Zip: IRVINE, CA 92714
 EPA ID: CAD981667496
 Inactive Date: 01/01/1995
 Create Date: 04/10/1987
 Last Act Date: Not Reported
 Mailing Name: Not Reported
 Mailing Address: PO BOX 17118
 Mailing Address 2: Not Reported
 Mailing City,State,Zip: IRVINE, CA 927130000
 Owner Name: Not Reported
 Owner Address: Not Reported
 Owner Address 2: Not Reported
 Owner City,State,Zip: Not Reported
 Owner Phone: Not Reported
 Owner Fax: Not Reported
 Contact Name: INACT UNDELVR SURVEY 12-21-94
 Contact Address: Not Reported
 Contact Address 2: Not Reported
 City,State,Zip: Not Reported
 Contact Phone: Not Reported
 Contact Fax: Not Reported
 Facility Status: Inactive
 Facility Type: PERMANENT
 Category: STATE
 Latitude: 33.71415
 Longitude: -117.896176

NPDES: Other Ascertainable Records

Name: IRVINE SHUTTLE
 Address: 16721 HALE AVENUE
 City,State,Zip: IRVINE, CA 92606
 Facility Status: Not Reported
 NPDES Number: Not Reported
 Region: Not Reported
 Agency Number: Not Reported
 Regulatory Measure ID: Not Reported
 Place ID: Not Reported
 Order Number: Not Reported
 WDID: 8 30IN601661
 Regulatory Measure Type: Industrial
 Program Type: Not Reported

MAP FINDINGS

LEAVERTON BROS, 16721 HALE AVE, IRVINE, CA 92714 (Continued)

Adoption Date Of Regulatory Measure:	Not Reported
Effective Date Of Regulatory Measure:	Not Reported
Termination Date Of Regulatory Measure:	Not Reported
Expiration Date Of Regulatory Measure:	Not Reported
Discharge Address:	Not Reported
Discharge Name:	Not Reported
Discharge City:	Not Reported
Discharge State:	Not Reported
Discharge Zip:	Not Reported
Status:	NEC Required
Status Date:	12/15/2011
Operator Name:	MV Transportation Inc
Operator Address:	4620 Westamerica Drive
Operator City:	Fairfield
Operator State:	California
Operator Zip:	94534

CERS: Other Ascertainable Records

Name:	SUPER COLOR DIGITAL LLC
Address:	16721 HALE AVE
City,State,Zip:	IRVINE, CA 92606
Site ID:	428832
CERS ID:	10566055
CERS Description:	Chemical Storage Facilities

Violations:

Site ID:	428832
Site Name:	Super Color Digital LLC
Violation Date:	10-02-2017
Citation:	HSC 6.95 25508(a)(1) - California Health and Safety Code, Chapter 6.95, Section(s) 25508(a)(1)
Violation Description:	Failure to complete and electronically submit a business plan when storing/handling a hazardous material at or above reportable quantities.
Violation Notes:	Returned to compliance on 02/26/2018. Facility had not electronically submitted their HMBP. Submit facility's HMBP electronically using the CERS website within 30 days.
Violation Division:	Orange County Environmental Health
Violation Program:	HMRRP
Violation Source:	CERS,
Site ID:	428832
Site Name:	Super Color Digital LLC
Violation Date:	10-22-2014
Citation:	HSC 6.95 25508(a)(1) - California Health and Safety Code, Chapter 6.95, Section(s) 25508(a)(1)
Violation Description:	Failure to complete and electronically submit hazardous material inventory information for all reportable hazardous materials on site at or above reportable quantities.
Violation Notes:	Returned to compliance on 12/21/2014.
Violation Division:	Orange County Environmental Health
Violation Program:	HMRRP
Violation Source:	CERS,

MAP FINDINGS

LEAVERTON BROS, 16721 HALE AVE, IRVINE, CA 92714 (Continued)

Site ID: 428832
 Site Name: Super Color Digital LLC
 Violation Date: 04-03-2020
 Citation: HSC 6.95 25508(a)(1) - California Health and Safety Code, Chapter 6.95, Section(s) 25508(a)(1)
 Violation Description: Failure to annually review and electronically certify that the business plan is complete and accurate on or before the annual due date.
 Violation Notes: Returned to compliance on 06/12/2020. The facility has failed to submit the Hazardous Materials Business Emergency Plan by the deadline March 1, 2020. Corrective action: Submit the business emergency plan on CERS. Notify this Agency that the plan has been submitted within 30 days.
 Violation Division: Orange County Environmental Health
 Violation Program: HMRRP
 Violation Source: CERS,

Site ID: 428832
 Site Name: Super Color Digital LLC
 Violation Date: 02-28-2023
 Citation: HSC 6.95 25508.2 - California Health and Safety Code, Chapter 6.95, Section(s) 25508.2
 Violation Description: Failure to annually review and electronically certify that the business plan is complete and accurate on or before the annual due date.
 Violation Notes: Facility has not annually submitted and/or certified the business plan since 2021.
 Violation Division: Orange County Environmental Health
 Violation Program: HMRRP
 Violation Source: CERS,

Site ID: 428832
 Site Name: Super Color Digital LLC
 Violation Date: 10-22-2014
 Citation: HSC 6.95 25508(d) - California Health and Safety Code, Chapter 6.95, Section(s) 25508(d)
 Violation Description: Failure to complete and/or electronically submit a business plan when storing/handling a hazardous material at or above reportable quantities.
 Violation Notes: Returned to compliance on 11/21/2014.
 Violation Division: Orange County Environmental Health
 Violation Program: HMRRP
 Violation Source: CERS,

Site ID: 428832
 Site Name: Super Color Digital LLC
 Violation Date: 10-02-2017
 Citation: HSC 6.95 25508(a)(1) - California Health and Safety Code, Chapter 6.95, Section(s) 25508(a)(1)
 Violation Description: Failure to complete and electronically submit hazardous material inventory information for all reportable hazardous materials on site at or above reportable quantities.
 Violation Notes: Returned to compliance on 02/26/2018. Facility has reportable hazardous material on site. Facility had not electronically submitted their hazardous material inventory information. Electronically submit inventory using the CERS website within 30 days.
 Violation Division: Orange County Environmental Health
 Violation Program: HMRRP
 Violation Source: CERS,

Evaluation:

Eval General Type: Compliance Evaluation Inspection
 Eval Date: 01-06-2015
 Violations Found: No
 Eval Type: Routine done by local agency

MAP FINDINGS

LEAVERTON BROS, 16721 HALE AVE, IRVINE, CA 92714 (Continued)

Eval Notes: On-site to conduct a routine Hazardous Waste inspection. Consent to enter the facility and take photos if necessary was granted by the manager, Joseph Ortega. A walk-through of the facility, perimeter and dumpster area was conducted. No hazardous waste was observed in the dumpster, and no photos were taken on this date. The following were observed in the shop: (2) 55-gallon drums of used oil 55-gallon drum used coolant 55-gallon drum used oil filters 55-gallon drum oily absorbent Hazardous waste disposal documents and employee training records were reviewed on this date. Employee training was last conducted on 11/26/14. No hazardous waste violations were observed on this date. A copy of this report will be sent to the manager, Joseph Ortega via email to joseph.ortega@mvtransit.com

Eval Division: Orange County Environmental Health
 Eval Program: HW
 Eval Source: CERS,

Eval General Type: Other/Unknown
 Eval Date: 04-03-2020
 Violations Found: Yes
 Eval Type: Other, not routine, done by local agency
 Eval Notes: The facility has failed to submit the Hazardous Materials Business Emergency Plan by the deadline March 1, 2020. To correct the violation log on to CERS and submit the business plan for the year 2020. A copy of this report was sent to kcahill@supercolor.com.

Eval Division: Orange County Environmental Health
 Eval Program: HMRRP
 Eval Source: CERS,

Eval General Type: Compliance Evaluation Inspection
 Eval Date: 08-14-2020
 Violations Found: No
 Eval Type: Routine done by local agency
 Eval Notes: On site for routine hazardous materials and business emergency plan inspection. The inspection was conducted with Scott Murray, Executive Vice President. Observed the facility and inspected hazardous materials storage. The following materials were observed in amounts that meet or exceed the minimum volumes required for disclosure: - Argon- 1,750 cubic feet REQUIREMENT FOR ELECTRONIC SUBMITTAL OF HMBEP DOCUMENTS: - Business Activities - Owner/Operator Information - Hazardous Materials Inventory - Site Map - Emergency Response Plan - Employee Training Plan The facility is responsible for identifying all hazardous materials, to include hazardous wastes, which are above disclosure thresholds. If there is a change in the type or amount of chemicals that are maintained on site, please submit revised documents (electronically) within 30 days of the change. Hazardous Materials documents can be submitted via the California Electronic Reporting System (CERS) located [Truncated]

Eval Division: Orange County Environmental Health
 Eval Program: HMRRP
 Eval Source: CERS,

Eval General Type: Compliance Evaluation Inspection
 Eval Date: 10-02-2017
 Violations Found: Yes
 Eval Type: Routine done by local agency
 Eval Notes: SUPER COLOR DIGITAL LLC 16721 HALE IRVINE 92606 On site to conduct a new facility hazardous materials chemical inventory and business emergency plan (HMBP) inspection. Robb Woolwine, Q & EHS representative, was present for the inspection and provided consent to inspect. We reviewed the facility's Hazardous material inventory on site. Propane (est. 21 gallons), argon compressed gas (est. 2,800 cu ft), were present on site above each material's respective reporting threshold. Also, oxygen compressed gas and acetylene may also be present above each material's respective reporting threshold. The reporting threshold for oxygen and for acetylene is at 200 cu ft each. We reviewed the locations of the required items to be mapped. We discussed the facility's use of CERS (California Environmental Reporting System) for their electronic HMBP submissions. Facility reported to conduct annual employee safety procedure training in the event of a release or a threatened [Truncated]

Eval Division: Orange County Environmental Health
 Eval Program: HMRRP
 Eval Source: CERS,

Eval General Type: Other/Unknown
 Eval Date: 10-22-2014

MAP FINDINGS

LEAVERTON BROS, 16721 HALE AVE, IRVINE, CA 92714 (Continued)

Violations Found: Yes
 Eval Type: Other, not routine, done by local agency
 Eval Notes: Orange County Environmental Health as the Certified Unified Program Agency (OC CUPA) is the administering agency for the Hazardous Materials Disclosure and Business Emergency Plan programs (HMD/BEP) previously administered by the Orange County Fire Authority. During the months of August and December of 2013, the OC CUPA sent out letters to regulated businesses requesting them to electronically submit their HMD/BEP forms. Electronic submission of these forms is a legal requirement. Failure to submit HMD/BEP forms is in violation of the California Health & Safety Code Chapter 6.95. According to our records there is no electronic submission for this facility. Please go to www.esubmit.ocgov.com to request a username and password and submit your HMD/BEP forms within the next 30 days. Businesses may also submit forms via the California Environmental Reporting System. Please verify that all owner information that is prepopulated on the E-Submit Portal is still [Truncated]

Eval Division: Orange County Environmental Health
 Eval Program: HMRRP
 Eval Source: CERS,
 Eval General Type: Compliance Evaluation Inspection
 Eval Date: 01-06-2015
 Violations Found: No
 Eval Type: Routine done by local agency
 Eval Notes: On-site to conduct a routine Hazardous Material Business Emergency Plan inspection. A walk-through of the facility, perimeter and dumpster area was conducted with the manager, Joseph Ortega. The following disclosable hazardous materials were observed in the shop: 55-gallon drum new coolant 55-gallon drum waste coolant (2) 55-gallon drums waste oil (4) 55-gallon drums ATF 55-gallon drum 75w-90 synthetic gear oil 55-gallon drum 5w-30 55-gallon drum 15w-40 Violations I169 and I292 issued on 10/22/14 remain outstanding. Please log into the E-Submit Portal and complete and submit all required forms. A copy of this report will be sent to the manager, Joseph Ortega via email to joseph.ortega@mvtransit.com

Eval Division: Orange County Environmental Health
 Eval Program: HMRRP
 Eval Source: CERS,
 Eval General Type: Compliance Evaluation Inspection
 Eval Date: 02-28-2023
 Violations Found: Yes
 Eval Type: Routine done by local agency
 Eval Notes: On site to conduct a routine hazardous materials inspection. Consent to enter and inspect granted by Scott Murray, Executive Vice President. Observed the facility and inspected hazardous materials storage. Materials in the fabrication shop were verified with chemicals disclosed on CERS. Hazardous Materials Business Plan (HMBP) and training records available for review. CERS ID 10566055 has not completed the annual certification of HMBP since 3/1/2021. Pursuant to the California Health and Safety Code 6.95 25505, 25508(a)(1), you are required to review your facility's HMBP and certify it before March 1st of each year. A copy of this report was emailed to the facility at scott@supercolor.com and kcahill@supercolor.com.

Eval Division: Orange County Environmental Health
 Eval Program: HMRRP
 Eval Source: CERS,
 Eval General Type: Other/Unknown
 Eval Date: 07-01-2016
 Violations Found: No
 Eval Type: Other, not routine, done by local agency
 Eval Notes: Received correspondence dated 6/22/16 from the maintenance manager, Joseph Ortega stating that this facility would be closing. Onsite on this date to conduct a follow-up inspection. The building appeared to be vacant. No hazardous waste was observed on this date. An RUR will be submitted and the status of this facility will be changed to STAT 02.

Eval Division: Orange County Environmental Health
 Eval Program: HW
 Eval Source: CERS,
 Eval General Type: Other/Unknown

MAP FINDINGS

LEAVERTON BROS, 16721 HALE AVE, IRVINE, CA 92714 (Continued)

Eval Date: 12-01-2015
 Violations Found: No
 Eval Type: Other, not routine, done by local agency
 Eval Notes: HMBEP declined. The following notes were included in the review: "Complete all asterisked fields in the business owner operator section. Provide CAS# s with correct formatting (dashes in the right places) For each material, provide a value for maximum daily amount that is greater than or equal to the quantity of the largest container. Maximum daily amount refers to the maximum capacity that you have for each material. For coolant and transmission oil entries, remove the annual waste amount from the pure materials. For the waste entries, indicate that they are waste in the common name (i.e. waste coolant). Remove the annual waste amount from the motor oil entry since it is listed as a pure material. If you also generate waste motor oil that is not included in the waste transmission oil entry, create a separate entry for the waste and include both an annual waste amount and state waste code. Describe the location of other records in the emergency plan [Truncated]

Eval Division: Orange County Environmental Health
 Eval Program: HMRRP
 Eval Source: CERS,

Eval General Type: Other/Unknown
 Eval Date: 06-07-2023
 Violations Found: No
 Eval Type: Other, not routine, done by local agency
 Eval Notes: Hazardous Materials Business Plan (HMBP) submittal via California Environmental Reporting System (CERS) has been reviewed and accepted for this facility. Violation 1010008 has been corrected. Please annually submit or certify your HMBP before March 1st of each year per HSC 6.95 25505, 25508(a)(1). A copy of this report was emailed to the facility at kcahill@supercolor.com.

Eval Division: Orange County Environmental Health
 Eval Program: HMRRP
 Eval Source: CERS,

Eval General Type: Other/Unknown
 Eval Date: 06-12-2020
 Violations Found: No
 Eval Type: Other, not routine, done by local agency
 Eval Notes: Reviewed the submittal dated 6/12/2020 for the following sections: Facility Information, Hazardous Materials Inventory, and Emergency Response and Training Plans. All sections were accepted. Violation 1463 was observed to be corrected, no further corrective action required. A copy of this report was sent to kcahill@supercolor.com.

Eval Division: Orange County Environmental Health
 Eval Program: HMRRP
 Eval Source: CERS,

Eval General Type: Other/Unknown
 Eval Date: 12-13-2014
 Violations Found: No
 Eval Type: Other, not routine, done by local agency
 Eval Notes: The HMBEP has been reviewed by Dean Freed dfreed@ochca.com and DECLINED. Please make the following changes and resubmit: Make the following changes to chemical inventory: select appropriate FEDERAL HAZARD CATEGORIES for each chemical, complete DAYS ON SITE for each chemical. MAXIMUM DAILY AMOUNT cannot be less than less than LARGEST CONTAINER. Revise the following chemicals: antifreeze, diesel, floor essence detergent, Mr. Green Cleaner Remove the following chemicals that are below the reporting threshold: spent absorbent and pads Unleaded Gasoline- add CAS# Diesel-select PURE Add state waste code for each waste being disclosed Used Oil- in the hazardous components section add CAS# Add the following to the map: evacuation staging area

Eval Division: Orange County Environmental Health
 Eval Program: HMRRP
 Eval Source: CERS,

Coordinates:

MAP FINDINGS

LEAVERTON BROS, 16721 HALE AVE, IRVINE, CA 92714 (Continued)

Site ID: 428832
 Facility Name: Super Color Digital LLC
 Env Int Type Code: HMBP
 Program ID: 10566055
 Coord Name: Not Reported
 Ref Point Type Desc: Center of a facility or station.,
 Latitude: 33.693570
 Longitude: -117.833230

Affiliation:

Affiliation Type Desc: Facility Mailing Address
 Entity Name: Mailing Address
 Entity Title: Not Reported
 Affiliation Address: 16761 Hale Ave
 Affiliation City: Irvine
 Affiliation State: CA
 Affiliation Country: Not Reported
 Affiliation Zip: 92606
 Affiliation Phone: ,

Affiliation Type Desc: Document Preparer
 Entity Name: Karen Cahill
 Entity Title: Not Reported
 Affiliation Address: Not Reported
 Affiliation City: Not Reported
 Affiliation State: Not Reported
 Affiliation Country: Not Reported
 Affiliation Zip: Not Reported
 Affiliation Phone: ,

Affiliation Type Desc: Identification Signer
 Entity Name: Karen Cahill
 Entity Title: Quality & EHS Manager
 Affiliation Address: Not Reported
 Affiliation City: Not Reported
 Affiliation State: Not Reported
 Affiliation Country: Not Reported
 Affiliation Zip: Not Reported
 Affiliation Phone: ,

Affiliation Type Desc: Operator
 Entity Name: Peyman Rashtchi
 Entity Title: Not Reported
 Affiliation Address: Not Reported
 Affiliation City: Not Reported
 Affiliation State: Not Reported
 Affiliation Country: Not Reported
 Affiliation Zip: Not Reported
 Affiliation Phone: (949) 622-0010,

Affiliation Type Desc: Parent Corporation

MAP FINDINGS

LEAVERTON BROS, 16721 HALE AVE, IRVINE, CA 92714 (Continued)

Entity Name: SUPER COLOR DIGITAL LLC
 Entity Title: Not Reported
 Affiliation Address: Not Reported
 Affiliation City: Not Reported
 Affiliation State: Not Reported
 Affiliation Country: Not Reported
 Affiliation Zip: Not Reported
 Affiliation Phone: ,

Affiliation Type Desc: Property Owner
 Entity Name: Lease-All Properties, LP
 Entity Title: Not Reported
 Affiliation Address: 4055 E. La Palma Avenue, Suite H
 Affiliation City: Anaheim
 Affiliation State: CA
 Affiliation Country: United States
 Affiliation Zip: 92807
 Affiliation Phone: (714) 630-7522,

Affiliation Type Desc: CUPA District
 Entity Name: Orange County Env Health
 Entity Title: Not Reported
 Affiliation Address: 1241 East Dyer RoadSuite 120
 Affiliation City: Santa Ana
 Affiliation State: CA
 Affiliation Country: Not Reported
 Affiliation Zip: 92705-5611
 Affiliation Phone: (714) 433-6406,

Affiliation Type Desc: Environmental Contact
 Entity Name: Karen Cahill
 Entity Title: Not Reported
 Affiliation Address: 16761 Hale Ave
 Affiliation City: Irvine
 Affiliation State: CA
 Affiliation Country: Not Reported
 Affiliation Zip: 92606
 Affiliation Phone: ,

Affiliation Type Desc: Legal Owner
 Entity Name: SUPER COLOR DIGITAL LLC
 Entity Title: Not Reported
 Affiliation Address: 16761 Hale Ave
 Affiliation City: Irvine
 Affiliation State: CA
 Affiliation Country: United States
 Affiliation Zip: 92606
 Affiliation Phone: (949) 622-0010,

LEAVERTON BROS
 16721 HALE, IRVINE, CA, 92714

1029014773

MAP FINDINGS

▲ I24	NE <1/10	(366 ft. / 0.069 mi.)	Other Ascertainable Records
	1 ft. Higher Elevation	42 ft. Above Sea Level	

Worksheet:

UST FINDER RELEASE: Other Ascertainable Records

Object ID: 68529
 Facility ID: Not Reported
 Lust ID: CAT0605901671
 Name: LEAVERTON BROS
 Address: 16721 HALE
 City,State,Zip: IRVINE, CA 92714
 Address Match Type: PointAddress
 Reported Date: Not Reported
 Status: No Further Action
 Substance: Not Reported
 Population within 1500ft: 79
 Domestic Wells within 1500ft: 0
 Land Use: Developed, High Intensity
 Within SPA: No
 SPA PWS Facility ID: Not Reported
 SPA Water Type: Not Reported
 SPA Facility Type: Not Reported
 SPA HUC12: Not Reported
 Within WHPA: No
 WHPA PWS Facility ID: Not Reported
 WHPA Water Type: Not Reported
 WHPA Facility Type: Not Reported
 WHPA HUC12: Not Reported
 Within 100yr Floodplain: Yes
 Tribe: Not Reported
 EPA Region: 9
 NFA Letter 1: Not Reported
 NFA Letter 2: Not Reported
 NFA Letter 3: Not Reported
 NFA Letter 4: Not Reported
 Closed With Residual Contaminate: Not Reported
 Coordinate Source: Geocode
 X Coord: -117.83277
 Y Coord: 33.6940300000001
 Latitude: 33.6940299999999
 Longitude: -117.832769999999

WAREHOUSE SITE 2712 KELVIN, IRVINE, CA, 92714			S102435488
◆ L25	SSW <1/10	(419 ft. / 0.079 mi.)	Lists of state and tribal leaking storage tanks Other Ascertainable Records
	1 ft. Lower Elevation	40 ft. Above Sea Level	

MAP FINDINGS

Worksheet:

LUST: Lists of state and tribal leaking storage tanks

Name: WAREHOUSE SITE
 Address: 2712 KELVIN
 City,State,Zip: IRVINE, CA 92714
 Lead Agency: ORANGE COUNTY LOP
 Case Type: LUST Cleanup Site
 Geo Track: http://geotracker.waterboards.ca.gov/profile_report.asp?global_id=T0605900595
 Global Id: T0605900595
 Latitude: 33.6837808
 Longitude: -117.8376458
 Status: Completed - Case Closed
 Status Date: 12/12/1989
 Case Worker: Not Reported
 RB Case Number: 083000752T
 Local Agency: Not Reported
 File Location: Local Agency
 Local Case Number: 87UT264
 Potential Media Affect: Other Groundwater (uses other than drinking water)
 Potential Contaminants of Concern: Gasoline
 EPA Region: 9
 Coordinate Source: * Historical Geocode - Exact Address Match
 Cuf Case: NO
 Quantity Released Gallons: 0
 Begin Date: 12/14/1987
 Leak Reported Date: 12/14/1987
 How Discovered: Tank Closure
 How Discovered Description: Not Reported
 Discharge Source: Not Reported
 Discharge Cause: Not Reported
 Stop Method: Close and Remove Tank
 Stop Description: Not Reported
 No Further Action Date: 12/12/1989
 CA Water Watershed Name: Santa Ana River - Lower Santa Ana River - East Coastal Plain (801.11)
 Dwr Groundwater Subbasin Name: Coastal Plain Of Orange County (8-001)
 Disadvantaged Community: Not Reported
 CA EnviroScreen 3 Score: 76-80%
 CA EnviroScreen 4 Score: 60-65%
 Military DOD Site: No
 Facility Project Subtype: Not Reported
 RWQCB Region: SANTA ANA RWQCB (REGION 8)
 Site History: Not Reported

LUST:

Global Id: T0605900595
 Contact Type: Regional Board Caseworker
 Contact Name: PATRICIA HANNON
 Organization Name: SANTA ANA RWQCB (REGION 8)
 Address: 3737 MAIN STREET, SUITE 500

MAP FINDINGS

WAREHOUSE SITE, 2712 KELVIN, IRVINE, CA 92714 (Continued)

City: RIVERSIDE
Email: patricia.hannon@waterboards.ca.gov
Phone Number: Not Reported

LUST:

Global Id: T0605900595
Action Type: REMEDIATION
Date: 04/20/1988
Action: Excavation

Global Id: T0605900595
Action Type: REMEDIATION
Date: 04/20/1988
Action: Pump & Treat (P&T) Groundwater

Global Id: T0605900595
Action Type: Other
Date: 12/14/1987
Action: Leak Discovery

Global Id: T0605900595
Action Type: Other
Date: 12/14/1987
Action: Leak Reported

LUST:

Global Id: T0605900595
Status: Open - Case Begin Date
Status Date: 12/14/1987

Global Id: T0605900595
Status: Completed - Case Closed
Status Date: 12/12/1989

LUST REG 8:

Name: WAREHOUSE SITE
Address: 2712 KELVIN
City: IRVINE
Region: 8
County: Orange
Regional Board: Santa Ana Region
Facility Status: Case Closed
Case Number: 083000752T
Local Case Num: 87UT264
Case Type: Other ground water affected
Substance: Gasoline
Qty Leaked: 0
Abate Method: Not Reported
Cross Street: Not Reported
Enf Type: Not Reported

MAP FINDINGS

WAREHOUSE SITE, 2712 KELVIN, IRVINE, CA 92714 (Continued)

Funding:	Not Reported
How Discovered:	Tank Closure
How Stopped:	Close Tank
Leak Cause:	Unknown
Leak Source:	Unknown
Global ID:	T0605900595
How Stopped Date:	9/9/9999
Enter Date:	Not Reported
Date Confirmation of Leak Began:	Not Reported
Date Preliminary Assessment Began:	Not Reported
Discover Date:	12/14/1987
Enforcement Date:	Not Reported
Close Date:	12/12/1989
Date Prelim Assessment Workplan Submitted:	Not Reported
Date Pollution Characterization Began:	Not Reported
Date Remediation Plan Submitted:	Not Reported
Date Remedial Action Underway:	Not Reported
Date Post Remedial Action Monitoring:	Not Reported
Enter Date:	Not Reported
GW Qualifies:	Not Reported
Soil Qualifies:	Not Reported
Operator:	Not Reported
Facility Contact:	Not Reported
Interim:	Not Reported
Oversite Program:	LUST
Latitude:	33.6837808
Longitude:	-117.8376458
MTBE Date:	Not Reported
Max MTBE GW:	Not Reported
MTBE Concentration:	0
Max MTBE Soil:	Not Reported
MTBE Fuel:	1
MTBE Tested:	Site NOT Tested for MTBE.Includes Unknown and Not Analyzed.
MTBE Class:	*
Staff:	PAH
Staff Initials:	JK
Lead Agency:	Local Agency
Local Agency:	30000L
Hydr Basin #:	Not Reported
Beneficial:	MUN
Priority:	Not Reported
Cleanup Fund Id:	Not Reported
Work Suspended:	Not Reported
Summary:	Not Reported

ORANGE CO. LUST:

Name:	WAREHOUSE SITE
-------	----------------

MAP FINDINGS

WAREHOUSE SITE, 2712 KELVIN, IRVINE, CA 92714 (Continued)

Address: 2712 KELVIN AVE
City,State,Zip: IRVINE, CA 92714
Region: ORANGE
Facility Id: 87UT264
Current Status: CLOSED
Type of Closure: Closure certification issued
Released Substance: Not Reported
Date Closed: 12/12/1989
File Location: Local Agency

CORTESE: Other Ascertainable Records

Name: WAREHOUSE SITE
Address: 2712 KELVIN
City,State,Zip: IRVINE, CA 92714
Region: CORTESE
Envirostor Id: Not Reported
Global ID: T0605900595
Site/Facility Type: LUST CLEANUP SITE
Cleanup Status: COMPLETED - CASE CLOSED
Status Date: Not Reported
Site Code: Not Reported
Latitude: Not Reported
Longitude: Not Reported
Owner: Not Reported
Enf Type: Not Reported
Swat R: Not Reported
Flag: active
Order No: Not Reported
Waste Discharge System No: Not Reported
Effective Date: Not Reported
Region 2: Not Reported
WID Id: Not Reported
Solid Waste Id No: Not Reported
Waste Management Uit Name: Not Reported
File Name: Active Open

HIST CORTESE: Other Ascertainable Records

edr_fname: PROPERTY COMPANY OF AMERI
edr_fadd1: 2712 KELVIN
City,State,Zip: IRVINE, CA 92714
Region: CORTESE
Facility County Code: 30
Reg By: LTNKA
Reg Id: 083000752T

CERS: Other Ascertainable Records

Name: WAREHOUSE SITE
Address: 2712 KELVIN

MAP FINDINGS

WAREHOUSE SITE, 2712 KELVIN, IRVINE, CA 92714 (Continued)

City,State,Zip: IRVINE, CA 92714
 Site ID: 696537
 CERS ID: T0605900595
 CERS Description: Leaking Underground Storage Tank Cleanup Site

Affiliation:

Affiliation Type Desc: Regional Board Caseworker
 Entity Name: PATRICIA HANNON - SANTA ANA RWQCB (REGION 8)
 Entity Title: Not Reported
 Affiliation Address: 3737 MAIN STREET, SUITE 500
 Affiliation City: RIVERSIDE
 Affiliation State: CA
 Affiliation Country: Not Reported
 Affiliation Zip: Not Reported
 Affiliation Phone: ,

WAREHOUSE SITE 2712 KELVIN, IRVINE, CA, 92714		1029128673
◆ L26	SSW <1/10 (419 ft. / 0.079 mi.)	Other Ascertainable Records
	1 ft. Lower Elevation 40 ft. Above Sea Level	

Worksheet:

UST FINDER RELEASE: Other Ascertainable Records

Object ID: 68436
 Facility ID: Not Reported
 Lust ID: CAT0605900595
 Name: WAREHOUSE SITE
 Address: 2712 KELVIN
 City,State,Zip: IRVINE, CA 92714
 Address Match Type: PointAddress
 Reported Date: Not Reported
 Status: No Further Action
 Substance: Not Reported
 Population within 1500ft: 1471
 Domestic Wells within 1500ft: 0
 Land Use: Developed, Medium Intensity
 Within SPA: No
 SPA PWS Facility ID: Not Reported
 SPA Water Type: Not Reported
 SPA Facility Type: Not Reported
 SPA HUC12: Not Reported
 Within WHPA: No
 WHPA PWS Facility ID: Not Reported
 WHPA Water Type: Not Reported
 WHPA Facility Type: Not Reported
 WHPA HUC12: Not Reported

MAP FINDINGS

WAREHOUSE SITE, 2712 KELVIN, IRVINE, CA 92714 (Continued)

Within 100yr Floodplain: No
 Tribe: Not Reported
 EPA Region: 9
 NFA Letter 1: Not Reported
 NFA Letter 2: Not Reported
 NFA Letter 3: Not Reported
 NFA Letter 4: Not Reported
 Closed With Residual Contaminate: Not Reported
 Coordinate Source: Geocode
 X Coord: -117.83828
 Y Coord: 33.6843500000001
 Latitude: 33.68435
 Longitude: -117.8382799999999

CIRTEL CIRPACK CIRCUITS OPERATIONS 16692 HALE AVE, IRVINE, CA, 92614			1000399958
▲ I27	ENE <1/10	(463 ft. / 0.088 mi.)	Lists of state and tribal leaking storage tanks Records of Emergency Release Reports Other Ascertainable Records
	1 ft. Higher Elevation	42 ft. Above Sea Level	

Worksheet:

LUST: Lists of state and tribal leaking storage tanks

Name: CIRTEL-CIRPACK CIRCUITS OPER.
 Address: 16692 HALE AVE
 City,State,Zip: IRVINE, CA 92714
 Lead Agency: SANTA ANA RWQCB (REGION 8)
 Case Type: LUST Cleanup Site
 Geo Track: http://geotracker.waterboards.ca.gov/profile_report.asp?global_id=T0605900020
 Global Id: T0605900020
 Latitude: 33.6945105
 Longitude: -117.8318966
 Status: Completed - Case Closed
 Status Date: 04/29/1988
 Case Worker: Not Reported
 RB Case Number: 083000023T
 Local Agency: ORANGE COUNTY
 File Location: Not Reported
 Local Case Number: Not Reported
 Potential Media Affect: Soil
 Potential Contaminants of Concern: Copper
 EPA Region: 9
 Coordinate Source: * Historical Geocode - Exact Address Match
 Cuf Case: NO
 Quantity Released Gallons: Not Reported
 Begin Date: 11/19/1986
 Leak Reported Date: 11/19/1986
 How Discovered: Not Reported
 How Discovered Description: Not Reported

MAP FINDINGS

CIRTEL CIRPACK CIRCUITS OPERATIONS, 16692 HALE AVE, IRVINE, CA 92614 (Continued)

Discharge Source: Not Reported
Discharge Cause: Not Reported
Stop Method: Not Reported
Stop Description: Not Reported
No Further Action Date: 04/29/1988
CA Water Watershed Name: Santa Ana River - Lower Santa Ana River - East Coastal Plain (801.11)
Dwr Groundwater Subbasin Name: Coastal Plain Of Orange County (8-001)
Disadvantaged Community: Not Reported
CA Enviroscreen 3 Score: 76-80%
CA Enviroscreen 4 Score: 60-65%
Military DOD Site: No
Facility Project Subtype: Not Reported
RWQCB Region: SANTA ANA RWQCB (REGION 8)
Site History: Not Reported

LUST:

Global Id: T0605900020
Contact Type: Local Agency Caseworker
Contact Name: ORANGE COUNTY
Organization Name: ORANGE COUNTY
Address: 1241 E. DYER ROAD SUITE 120
City: Santa Ana
Email: Not Reported
Phone Number: Not Reported

LUST:

Global Id: T0605900020
Action Type: Other
Date: 11/19/1986
Action: Leak Reported
Global Id: T0605900020
Action Type: ENFORCEMENT
Date: 04/29/1988
Action: Closure/No Further Action Letter

LUST:

Global Id: T0605900020
Status: Open - Case Begin Date
Status Date: 11/19/1986
Global Id: T0605900020
Status: Open - Site Assessment
Status Date: 03/01/1987
Global Id: T0605900020
Status: Completed - Case Closed
Status Date: 04/29/1988

LUST REG 8:

MAP FINDINGS

CIRTEL CIRPACK CIRCUITS OPERATIONS, 16692 HALE AVE, IRVINE, CA 92614 (Continued)

Name: CIRTEL-CIRPACK CIRCUITS OPER.
 Address: 16692 HALE AVE
 City: IRVINE
 Region: 8
 County: Orange
 Regional Board: Santa Ana Region
 Facility Status: Case Closed
 Case Number: 083000023T
 Local Case Num: Not Reported
 Case Type: Soil only
 Substance: Copper
 Qty Leaked: Not Reported
 Abate Method: Not Reported
 Cross Street: GATES
 Enf Type: CLOS
 Funding: Not Reported
 How Discovered: Not Reported
 How Stopped: Not Reported
 Leak Cause: Not Reported
 Leak Source: Not Reported
 Global ID: T0605900020
 How Stopped Date: Not Reported
 Enter Date: 5/21/1987
 Date Confirmation of Leak Began: Not Reported
 Date Preliminary Assessment Began: Not Reported
 Discover Date: Not Reported
 Enforcement Date: Not Reported
 Close Date: 4/29/1988
 Date Prelim Assessment Workplan Submitted: Not Reported
 Date Pollution Characterization Began: 3/1/1987
 Date Remediation Plan Submitted: Not Reported
 Date Remedial Action Underway: Not Reported
 Date Post Remedial Action Monitoring: Not Reported
 Enter Date: 5/21/1987
 GW Qualifies: Not Reported
 Soil Qualifies: Not Reported
 Operator: Not Reported
 Facility Contact: Not Reported
 Interim: Not Reported
 Oversight Program: LUST
 Latitude: 33.6945105
 Longitude: -117.8318966
 MTBE Date: Not Reported
 Max MTBE GW: Not Reported
 MTBE Concentration: 0
 Max MTBE Soil: Not Reported
 MTBE Fuel: 0

MAP FINDINGS

CIRTEL CIRPACK CIRCUITS OPERATIONS, 16692 HALE AVE, IRVINE, CA 92614 (Continued)

MTBE Tested: Not Required to be Tested.
 MTBE Class: *
 Staff: PAH
 Staff Initials: Not Reported
 Lead Agency: Regional Board
 Local Agency: 30000
 Hydr Basin #: COASTAL PLAIN OF ORA
 Beneficial: Not Reported
 Priority: Not Reported
 Cleanup Fund Id: Not Reported
 Work Suspended: Not Reported
 Summary: Not Reported

CPS-SLIC: Lists of state and tribal leaking storage tanks

Name: CIRTEL/CIEPARK
 Address: 16692 HALE AVE
 City,State,Zip: IRVINE, CA 92606
 Region: STATE
Facility Status: Completed - Case Closed
 Status Date: 03/31/1988
 Global Id: T10000018478
 Lead Agency: ORANGE COUNTY LOP
 Lead Agency Case Number: 86IC009
 Latitude: 33.6941548
 Longitude: -117.8319572
 Case Type: Cleanup Program Site
 Case Worker: Not Reported
 Local Agency: ORANGE COUNTY LOP
 RB Case Number: Not Reported
 File Location: All Files are on GeoTracker or in the Local Agency Warehouse
 Potential Media Affected: Not Reported
 Potential Contaminants of Concern: Not Reported
 EPA Region: 9
 Coordinate Source: Not Reported
 Cuf Case: NO
 Quantity Released Gallons: Not Reported
 Begin Date: 03/31/1988
 Leak Reported Date: Not Reported
 How Discovered: Not Reported
 How Discovered Description: Not Reported
 Discharge Source: Not Reported
 Discharge Cause: Not Reported
 Stop Method: Not Reported
 Stop Description: Not Reported
 No Further Action Date: 03/31/1988
 CA Water Watershed Name: Not Reported
 Dwr Groundwater Subbasin Name: Not Reported
 Disadvantaged Community: Not Reported
 CA EnviroScreen 3 Score: Not Reported

MAP FINDINGS

CIRTEL CIRPACK CIRCUITS OPERATIONS, 16692 HALE AVE, IRVINE, CA 92614 (Continued)

CA EnviroScreen 4 Score: Not Reported
Military DOD Site: No
Facility Project Subtype: Not Reported
RWQCB Region: Not Reported
Site History: Please refer to recent Site Documents or Monitoring Reports for site history. Orange County is not responsible for the accuracy of any professional interpretations provided in reports submitted by consultants for the responsible party.

Click here to access the California GeoTracker records for this facility: http://www.web.edrnet.com/ordering/switchboard/redirect.aspx?s=GRR_CA_SLIC_ST&global_id=T10000018478

Orange Co. Industrial Site: Records of Emergency Release Reports

Name: CIRTEL/CIEPARK
Address: 16692 HALE AVE
City,State,Zip: IRVINE, CA 92606
Case ID: 86IC009
Record ID: RO0003077
Current Status: CLOSED
Closure Type: Closed pre 1994, file review required to determine closure type
Released Chemical: COPPER SULFATE; CYANIDE SOLNS WITH HEAVY METALS
Closed Date: 3/31/1988
File Location: Not Reported

RCRA Listings: Other Ascertainable Records

Date Form Received by Agency: 19860221
Handler Name: Cirtel Cirpack Circuits Operations
Handler Address: 16692 HALE AVE
Handler City,State,Zip: IRVINE, CA 92614
EPA ID: CAD981389414
Contact Name: ENVIRONMENTAL MANAGER
Contact Address: 16692 HALE AVE
Contact City,State,Zip: IRVINE, CA 92714
Contact Telephone: 714-660-0541
Contact Fax: Not Reported
Contact Email: Not Reported
Contact Title: Not Reported
EPA Region: 09
Land Type: Other
Federal Waste Generator Description: Not a generator, verified
Non-Notifier: Not Reported
Biennial Report Cycle: Not Reported
Accessibility: Not Reported
Active Site Indicator: Not Reported
State District Owner: Ca
State District: 4
Mailing Address: 16692 HALE AVE
Mailing City,State,Zip: IRVINE, CA 92614
Owner Name: BMC Industries, Inc

MAP FINDINGS

CIRTEL CIRPACK CIRCUITS OPERATIONS, 16692 HALE AVE, IRVINE, CA 92614 (Continued)

Owner Type:	Private
Operator Name:	Not Required
Operator Type:	Private
Short-Term Generator Activity:	No
Importer Activity:	No
Mixed Waste Generator:	No
Transporter Activity:	No
Transfer Facility Activity:	No
Recycler Activity with Storage:	No
Small Quantity On-Site Burner Exemption:	No
Smelting Melting and Refining Furnace Exemption:	No
Underground Injection Control:	No
Off-Site Waste Receipt:	No
Universal Waste Indicator:	No
Universal Waste Destination Facility:	No
Federal Universal Waste:	No
Active Site State-Reg Handler:	---
Federal Facility Indicator:	Not Reported
Hazardous Secondary Material Indicator:	NN
Sub-Part K Indicator:	Not Reported
2018 GPRA Permit Baseline:	Not on the Baseline
2018 GPRA Renewals Baseline:	Not on the Baseline
202 GPRA Corrective Action Baseline:	No
Subject to Corrective Action Universe:	No
Non-TSDFs Where RCRA CA has Been Imposed Universe:	No
Corrective Action Priority Ranking:	No NCAPS ranking
Environmental Control Indicator:	No
Institutional Control Indicator:	No
Human Exposure Controls Indicator:	N/A
Groundwater Controls Indicator:	N/A
Significant Non-Complier Universe:	No
Unaddressed Significant Non-Complier Universe:	No
Addressed Significant Non-Complier Universe:	No
Significant Non-Complier With a Compliance Schedule Universe:	No
Financial Assurance Required:	Not Reported
Handler Date of Last Change:	20020627
Recognized Trader-Importer:	No
Recognized Trader-Exporter:	No
Importer of Spent Lead Acid Batteries:	No
Exporter of Spent Lead Acid Batteries:	No
Recycler Activity Without Storage:	Not Reported
Manifest Broker:	Not Reported
Sub-Part P Indicator:	No

MAP FINDINGS

CIRTEL CIRPACK CIRCUITS OPERATIONS, 16692 HALE AVE, IRVINE, CA 92614 (Continued)

Handler - Owner Operator:

Owner/Operator Indicator:	Owner
Owner/Operator Name:	BMC INDUSTRIES, INC
Legal Status:	Private
Date Became Current:	Not Reported
Date Ended Current:	Not Reported
Owner/Operator Address:	NOT REQUIRED
Owner/Operator City,State,Zip:	NOT REQUIRED, ME 99999
Owner/Operator Telephone:	415-555-1212
Owner/Operator Telephone Ext:	Not Reported
Owner/Operator Fax:	Not Reported
Owner/Operator Email:	Not Reported
Owner/Operator Indicator:	Operator
Owner/Operator Name:	NOT REQUIRED
Legal Status:	Private
Date Became Current:	Not Reported
Date Ended Current:	Not Reported
Owner/Operator Address:	NOT REQUIRED
Owner/Operator City,State,Zip:	NOT REQUIRED, ME 99999
Owner/Operator Telephone:	415-555-1212
Owner/Operator Telephone Ext:	Not Reported
Owner/Operator Fax:	Not Reported
Owner/Operator Email:	Not Reported

Historic Generators:

Receive Date:	19860221
Handler Name:	CIRTEL CIRPACK CIRCUITS OPERATIONS
Federal Waste Generator Description:	Not a generator, verified
State District Owner:	Ca
Large Quantity Handler of Universal Waste:	No
Recognized Trader Importer:	No
Recognized Trader Exporter:	No
Spent Lead Acid Battery Importer:	No
Spent Lead Acid Battery Exporter:	No
Current Record:	Yes
Non Storage Recycler Activity:	Not Reported
Electronic Manifest Broker:	Not Reported

List of NAICS Codes and Descriptions:

NAICS Code:	332212
NAICS Description:	HAND AND EDGE TOOL MANUFACTURING

Facility Has Received Notices of Violations:

Violations:	No Violations Found
-------------	---------------------

Evaluation Action Summary:

MAP FINDINGS

CIRTEL CIRPACK CIRCUITS OPERATIONS, 16692 HALE AVE, IRVINE, CA 92614 (Continued)

Evaluations: No Evaluations Found

FINDS: Other Ascertainable Records

Registry ID: 110008267008
Click Here for FRS Facility Detail Report: https://ofmpub.epa.gov/frs_public2/fii_query_detail.disp_program_facility?p_registry_id=110008267008

Environmental Interest/Information System:

The California Environmental Protection Agency (CalEPA) has recently implemented a new data warehouse system (nSite). This data warehouse combines and merges facility and site information from five different systems managed within CalEPA. The five systems are: California Environmental Reporting System (CERS), EnviroStor, GeoTracker, California Integrated Water Quality System (CIWQS), and Toxic Release Inventory (TRI).

The Resource Conservation and Recovery Act Information System (RCRAInfo) is EPA's comprehensive information system in support of the Resource Conservation and Recovery Act (RCRA) of 1976 and the Hazardous and Solid Waste Amendments (HSWA) of 1984. It tracks many types of information about generators, transporters, treaters, storers, and disposers of hazardous waste.

The Click here to access additional FINDS: detail in the EDR Site Report. database contains <http://www.edrnet.com/srf2/FinalSiteReport.aspx?ID=65eV6QLt59wEeTSYVa9x3wihQaTtLo6ptK6WAwR79DNvWt10EBPSCyF6TukNSFOyVzI3HsEaf5a9ELJxKtE5AAwYViaSbhV5w67IXaCwwTDSptQmm8Lnl05TL6xwap5Ye4UFCKiih6cV9WSoE4ObkwxIRfxO7LjX676m5su0e0BhVMPg3SksQDEVLPIqtSVV9hYR9Z8iw16sEEdT3W.TTnQISc90YKeH5h11ajmm9Rc6x0Qr5gkEwnmri6w.hiPyCQTYaJOpTg3ntBzE5O71ofNn6CQlPvrF7mZZKR616ppnWHBB68Oq5uiWem.zVhKm4d0gQhP.LZBlitSgR3jZJ906cwNbZEU3uA07FTi4YSwgOYKb08fT0aw349wmTxhytBpMBwsaRihCFh1Vt5KsyalZrTwXht5QzCrX6ofcU6yqpprX34MMIK0KJ6Tu7W9eUB1gVwHIGRVNq79i82aHWDtTRN7ddvjm87SLTURX1fQ10OPAvGBcBkY9P88yS9MB6RRR5vuMeWOQVUdk4.TJQmK3LWV1to7v30VW9u5swoSSEBl4JHrT.uPSdcfY9QL3yE1afXI9MlcxdK73MVDwZYwilBdhI3F3EhUaRVSTNW3tvSr6SxpoHC56JGvpmxTCGzEK6Nt6oTQWI3sCfUZwq0hR1qZ71UaCWj1DfahNVFzv8N68fnRT3xA1WU40eUPBIVOBnuLPptIS5n53> additional records for this site. Please contact your EDR Account Executive for more information.

ECHO: Other Ascertainable Records

Envid: 1000399958
Registry ID: 110008267008
DFR URL: <http://echo.epa.gov/detailed-facility-report?fid=110008267008>
Name: CIRTEL CIRPACK CIRCUITS OPERATIONS
Address: 16692 HALE AVE
City,State,Zip: IRVINE, CA 92614

CORTESE: Other Ascertainable Records

Name: CIRTEL-CIRPACK CIRCUITS OPER.
Address: 16692 HALE AVE
City,State,Zip: IRVINE, CA 92714
Region: CORTESE
Envirostor Id: Not Reported
Global ID: T0605900020
Site/Facility Type: LUST CLEANUP SITE
Cleanup Status: COMPLETED - CASE CLOSED
Status Date: Not Reported
Site Code: Not Reported
Latitude: Not Reported
Longitude: Not Reported
Owner: Not Reported
Enf Type: Not Reported
Swat R: Not Reported
Flag: active
Order No: Not Reported
Waste Discharge System No: Not Reported

MAP FINDINGS

CIRTEL CIRPACK CIRCUITS OPERATIONS, 16692 HALE AVE, IRVINE, CA 92614 (Continued)

Effective Date: Not Reported
Region 2: Not Reported
WID Id: Not Reported
Solid Waste Id No: Not Reported
Waste Management Uit Name: Not Reported
File Name: Active Open

HIST CORTESE: Other Ascertainable Records

edr_fname: CIRCLE-CIRPACK CIRCUITS O
edr_fadd1: 16692 HALE
City,State,Zip: IRVINE, CA 92714
Region: CORTESE
Facility County Code: 30
Reg By: LTNKA
Reg Id: 083000023T

CERS: Other Ascertainable Records

Name: CIRTEL-CIRPACK CIRCUITS OPER.
Address: 16692 HALE AVE
City,State,Zip: IRVINE, CA 92714
Site ID: 645775
CERS ID: T0605900020
CERS Description: Leaking Underground Storage Tank Cleanup Site

Affiliation:

Affiliation Type Desc: Local Agency Caseworker
Entity Name: ORANGE COUNTY - ORANGE COUNTY
Entity Title: Not Reported
Affiliation Address: 1241 E. DYER ROAD SUITE 120
Affiliation City: Santa Ana
Affiliation State: CA
Affiliation Country: Not Reported
Affiliation Zip: Not Reported
Affiliation Phone: ,

Name: CIRTEL/CIEPARK
Address: 16692 HALE AVE
City,State,Zip: IRVINE, CA 92606
Site ID: 645776
CERS ID: T10000018478
CERS Description: Cleanup Program Site

Affiliation:

Affiliation Type Desc: Local Agency Caseworker
Entity Name: IC SUPERVISOR - ORANGE COUNTY LOP
Entity Title: Not Reported
Affiliation Address: 1241 E. DYER RD., SUITE 120
Affiliation City: SANTA ANA
Affiliation State: CA

MAP FINDINGS

CIRTEL CIRPACK CIRCUITS OPERATIONS, 16692 HALE AVE, IRVINE, CA 92614 (Continued)

Affiliation Country: Not Reported
 Affiliation Zip: Not Reported
 Affiliation Phone: ,

CIRTEL-CIRPACK CIRCUITS OPER. 16692 HALE AVE, IRVINE, CA, 92714		1028936207
▲ I28	ENE <1/10 (463 ft. / 0.088 mi.)	Other Ascertainable Records
	1 ft. Higher Elevation 42 ft. Above Sea Level	

Worksheet:

UST FINDER RELEASE: Other Ascertainable Records

Object ID: 68531
 Facility ID: Not Reported
 Lust ID: CAT0605900020
 Name: CIRTEL-CIRPACK CIRCUITS OPER.
 Address: 16692 HALE AVE
 City,State,Zip: IRVINE, CA 92714
 Address Match Type: PointAddress
 Reported Date: Not Reported
 Status: No Further Action
 Substance: Not Reported
 Population within 1500ft: 34
 Domestic Wells within 1500ft: 0
 Land Use: Developed, High Intensity
 Within SPA: No
 SPA PWS Facility ID: Not Reported
 SPA Water Type: Not Reported
 SPA Facility Type: Not Reported
 SPA HUC12: Not Reported
 Within WHPA: No
 WHPA PWS Facility ID: Not Reported
 WHPA Water Type: Not Reported
 WHPA Facility Type: Not Reported
 WHPA HUC12: Not Reported
 Within 100yr Floodplain: Yes
 Tribe: Not Reported
 EPA Region: 9
 NFA Letter 1: Not Reported
 NFA Letter 2: Not Reported
 NFA Letter 3: Not Reported
 NFA Letter 4: Not Reported
 Closed With Residual Contaminate: Not Reported
 Coordinate Source: Geocode
 X Coord: -117.83242
 Y Coord: 33.69442
 Latitude: 33.69442

MAP FINDINGS

CIRTEL-CIRPACK CIRCUITS OPER., 16692 HALE AVE, IRVINE, CA 92714 (Continued)

Longitude: -117.832419999999

SPECTRUM SCIENTIFIC INC 16692 HALE AVE STE A, IRVINE, CA, 926065052		S113145858
▲ I29	ENE <1/10 (463 ft. / 0.088 mi.)	Local Lists of Hazardous waste / Contaminated Sites Other Ascertainable Records
	1 ft. Higher Elevation 42 ft. Above Sea Level	

Worksheet:

CERS HAZ WASTE: Local Lists of Hazardous waste / Contaminated Sites

Name: SPECTRUM SCIENTIFIC INC
 Address: 16692 HALE AVE STE A
 City,State,Zip: IRVINE, CA 92606
 Site ID: 372802
 CERS ID: 10565191
 CERS Description: Hazardous Waste Generator

HWTS: Other Ascertainable Records

Name: SPECTRUM SCIENTIFIC INC
 Address: 16692 HALE AVE STE A
 Address 2: Not Reported
 City,State,Zip: IRVINE, CA 92606
 EPA ID: CAL000315230
 Inactive Date: Not Reported
 Create Date: 01/10/2007
 Last Act Date: Not Reported
 Mailing Name: Not Reported
 Mailing Address: 16692 HALE AVE STE A
 Mailing Address 2: Not Reported
 Mailing City,State,Zip: IRVINE, CA 926065052
 Owner Name: SPECTRUM SCIENTIFIC INC
 Owner Address: 16692 HALE AVE STE A
 Owner Address 2: Not Reported
 Owner City,State,Zip: IRVINE, CA 926065052
 Owner Phone: Not Reported
 Owner Fax: Not Reported
 Contact Name: DAVID COOK
 Contact Address: 16692 HALE AVE STE A
 Contact Address 2: Not Reported
 City,State,Zip: IRVINE, CA 92606
 Contact Phone: Not Reported
 Contact Fax: Not Reported
 Facility Status: Active
 Facility Type: PERMANENT
 Category: STATE
 Latitude: 33.694056
 Longitude: -117.832712

MAP FINDINGS

SPECTRUM SCIENTIFIC INC, 16692 HALE AVE STE A, IRVINE, CA 926065052 (Continued)

NAICS:

EPA ID: CAL000315230
Create Date: 2007-01-10 15:01:38.947
NAICS Code: 333314
NAICS Description: Optical Instrument and Lens Manufacturing
Issued EPA ID Date: 2007-01-10 15:01:38.91700
Inactive Date: Not Reported
Facility Name: SPECTRUM SCIENTIFIC INC
Facility Address: 16692 HALE AVE STE A
Facility Address 2: Not Reported
Facility City: IRVINE
Facility County: Not Reported
Facility State: CA
Facility Zip: 926065052

Name: SPECTRUM SCIENTIFIC INC
Address: 16692 HALE AVE STE A
Address 2: Not Reported
City,State,Zip: IRVINE, CA 92606
EPA ID: CAC002612045
Inactive Date: 07/08/2007
Create Date: 01/08/2007
Last Act Date: Not Reported
Mailing Name: Not Reported
Mailing Address: 16692 HALE AVE STE A
Mailing Address 2: Not Reported
Mailing City,State,Zip: IRVINE, CA 926065052
Owner Name: SPECTRUM SCIENTIFIC INC
Owner Address: 16692 HALE AVE STE A
Owner Address 2: Not Reported
Owner City,State,Zip: IRVINE, CA 926065052
Owner Phone: Not Reported
Owner Fax: Not Reported
Contact Name: DAVID COOK
Contact Address: 16692 HALE AVE STE A
Contact Address 2: Not Reported
City,State,Zip: IRVINE, CA 926065052
Contact Phone: Not Reported
Contact Fax: Not Reported
Facility Status: Inactive
Facility Type: TEMPORARY
Category: STATE
Latitude: 33.694031
Longitude: -117.832678

HAZNET: Other Ascertainable Records

Name: SPECTRUM SCIENTIFIC INC
Address: 16692 HALE AVE STE A

MAP FINDINGS

SPECTRUM SCIENTIFIC INC, 16692 HALE AVE STE A, IRVINE, CA 926065052 (Continued)

Address 2:	Not Reported
City,State,Zip:	IRVINE, CA 926065052
Contact:	DAVID COOK
Telephone:	9492609900
Mailing Name:	Not Reported
Mailing Address:	16692 HALE AVE STE A
Year:	2021
Gepaid:	CAL000315230
TSD EPA ID:	AZR000520304
CA Waste Code:	223 - Unspecified oil-containing waste
Disposal Method:	H141 - Storage, Bulking, And/Or Transfer Off Site--No Treatment/Reovery (H010-H129) Or (H131-H135)
Tons:	0.68807
Year:	2021
Gepaid:	CAL000315230
TSD EPA ID:	CAD008252405
CA Waste Code:	331 - Off-specification, aged or surplus organics
Disposal Method:	H061 - Fuel Blending Prior To Energy Recovery At Another Site
Tons:	0.025
Year:	2017
Gepaid:	CAL000315230
TSD EPA ID:	INR000127621
CA Waste Code:	135 - Unspecified aqueous solution
Disposal Method:	H061 - Fuel Blending Prior To Energy Recovery At Another Site
Tons:	0.525
Year:	2015
Gepaid:	CAL000315230
TSD EPA ID:	ARD069748192
CA Waste Code:	551 - Laboratory waste chemicals
Disposal Method:	H040 - Incineration--Thermal Destruction Other Than Use As A Fuel
Tons:	0.04
Year:	2013
Gepaid:	CAL000315230
TSD EPA ID:	ARD069748192
CA Waste Code:	551 - Laboratory waste chemicals
Disposal Method:	H040 - Incineration--Thermal Destruction Other Than Use As A Fuel
Tons:	0.02
Year:	2013
Gepaid:	CAL000315230
TSD EPA ID:	CAD059494310
CA Waste Code:	272 - Polymeric resin waste
Disposal Method:	H135 - Discharge To Sewer/Potw Or Npdes(With Prior Storage--With Or Without Treatment)
Tons:	0.006
Year:	2013
Gepaid:	CAL000315230
TSD EPA ID:	CAD059494310
CA Waste Code:	791 - Liquids with pH <= 2

MAP FINDINGS

SPECTRUM SCIENTIFIC INC, 16692 HALE AVE STE A, IRVINE, CA 926065052 (Continued)

Disposal Method: H141 - Storage, Bulking, And/Or Transfer Off Site--No Treatment/Reovery (H010-H129) Or (H131-H135)
 Tons: 0.0175

Year: 2012
 Gepaid: CAL000315230
 TSD EPA ID: ARD981057870
 CA Waste Code: 272 - Polymeric resin waste
 Disposal Method: H061 - Fuel Blending Prior To Energy Recovery At Another Site
 Tons: 0.03

Year: 2011
 Gepaid: CAL000315230
 TSD EPA ID: CAD059494310
 CA Waste Code: 221 - Waste oil and mixed oil
 Disposal Method: H141 - Storage, Bulking, And/Or Transfer Off Site--No Treatment/Reovery (H010-H129) Or (H131-H135)
 Tons: 0.0342

Year: 2011
 Gepaid: CAL000315230
 TSD EPA ID: CAD059494310
 CA Waste Code: 791 - Liquids with pH <= 2
 Disposal Method: H141 - Storage, Bulking, And/Or Transfer Off Site--No Treatment/Reovery (H010-H129) Or (H131-H135)
 Tons: 0.00417

The Click here to access 5 additional CA HAZNET: record(s) in the EDR Site Report. database contains
<http://www.edrnet.com/srf2/FinalSiteReport.aspx?ID=65eV6QLt59wEeTSYVa9x3wihQaTtLo6ptK6WAwR79DNvwT10EBPSCyF6TukNSFOYvzI3HsEaf5a9ELJxKtE5AHawrYViaSbhV5w67lXaCwwTDSptQmm8Lnlo5TL6xwap5Ye4UFCkiih6cV9WSOE4ObkwxIRfxO7LjX676m5su0e0BhVMPg3SksQDEVLPIqtSVV9hYR9Z8iw16sEEdT3W.TTnQISc90YKeH5h11ajmm9Rc6x0Qr5gkEwnmri6w.hiPyCQTYaJOpTg3ntBzE5O71ofNn6CQlPvrF7mZZKR616ppnWHBB68Oq5uiWem.zVhKm4d0gQhP.LZBItSgR3jZJ906cwNbZEU3uA07FTi4YSwgOYKb08fT0aw349wmTxhytBpMBwsaRihCFh1Vt5KsyalZrTwXHt5QzCrX6ofcU6yqpprX34MMIK0KJ6Tu7W9eUB1gVwHIGRVNq79i82aHWDtTRN7ddvjtm87SLTURX1fQ10OPAvGBcBkY9P88yS9MB6RRR5vuMeWOQVUdk4.TJQmK3LWP1to7v30VW9u5swoSSEBlaVJHrT.uPSdcfY9QL4yE1afXl9MlcxdK74MVDwZYwilBdhI3F6EhUaRVSTNW3tvSr4SxpoHC56JGvpmxT7GzEK6Nt6oTQWl3s8fUZwq0hR1qz71UaBWj1DfahNVFzv8N68fnRT3xA1WU40eUPBIVOBnuLPPtIS5n53>
 additional records for this site. Please contact your EDR Account Executive for more information.

Additional Info:

Year: 2017
 Gen EPA ID: CAL000315230

Shipment Date: 20170524
 Creation Date: 7/21/2018 18:30:10
 Receipt Date: 20170620
 Manifest ID: 017200658JJK
 Trans EPA ID: CAR000179747
 Trans Name: INGENIUM (ESCONDIDO)
 Trans 2 EPA ID: CAD982523433
 Trans 2 Name: DILLARD ENVIRONMENTAL SERVICES
 TSDF EPA ID: INR000127621
 Trans Name: ADVANCED WASTE SERVICES OF INDIANA LLC
 TSDF Alt EPA ID: Not Reported
 TSDF Alt Name: Not Reported
 Waste Code Description: 135 - Unspecified aqueous solution
 RCRA Code: Not Reported
 Meth Code: H061 - Fuel Blending Prior To Energy Recovery At Another Site
 Quantity Tons: 0.525
 Waste Quantity: 125

MAP FINDINGS

SPECTRUM SCIENTIFIC INC, 16692 HALE AVE STE A, IRVINE, CA 926065052 (Continued)

Quantity Unit: G
 Additional Code 1: Not Reported
 Additional Code 2: Not Reported
 Additional Code 3: Not Reported
 Additional Code 4: Not Reported
 Additional Code 5: Not Reported

Additional Info:

Year: 2015
 Gen EPA ID: CAL000315230
 Shipment Date: 20150916
 Creation Date: 4/7/2016 22:15:27
 Receipt Date: 20151016
 Manifest ID: 013722964JJK
 Trans EPA ID: CAR000179747
 Trans Name: INGENIUM (ESCONDIDO)
 Trans 2 EPA ID: MAD039322250
 Trans 2 Name: CLEAN HARBORS ENVIRONMENTAL SERVICES
 TSDF EPA ID: ARD069748192
 Trans Name: CLEAN HARBORS EL DORADO LLC
 TSDF Alt EPA ID: Not Reported
 TSDF Alt Name: Not Reported
 Waste Code Description: 551 - Laboratory waste chemicals 561 Detergent and soap
 RCRA Code: D001
 Meth Code: H040 - Incineration--Thermal Destruction Other Than Use As A Fuel
 Quantity Tons: 0.02
 Waste Quantity: 40
 Quantity Unit: P
 Additional Code 1: Not Reported
 Additional Code 2: Not Reported
 Additional Code 3: Not Reported
 Additional Code 4: Not Reported
 Additional Code 5: Not Reported
 Shipment Date: 20150916
 Creation Date: 4/7/2016 22:15:27
 Receipt Date: 20151016
 Manifest ID: 013722964JJK
 Trans EPA ID: CAR000179747
 Trans Name: INGENIUM (ESCONDIDO)
 Trans 2 EPA ID: MAD039322250
 Trans 2 Name: CLEAN HARBORS ENVIRONMENTAL SERVICES
 TSDF EPA ID: ARD069748192
 Trans Name: CLEAN HARBORS EL DORADO LLC
 TSDF Alt EPA ID: Not Reported
 TSDF Alt Name: Not Reported
 Waste Code Description: 551 - Laboratory waste chemicals 561 Detergent and soap
 RCRA Code: D001
 Meth Code: H040 - Incineration--Thermal Destruction Other Than Use As A Fuel

MAP FINDINGS

SPECTRUM SCIENTIFIC INC, 16692 HALE AVE STE A, IRVINE, CA 926065052 (Continued)

Quantity Tons:	0.0025
Waste Quantity:	5
Quantity Unit:	P
Additional Code 1:	Not Reported
Additional Code 2:	Not Reported
Additional Code 3:	Not Reported
Additional Code 4:	Not Reported
Additional Code 5:	Not Reported
Shipment Date:	20150916
Creation Date:	4/7/2016 22:15:27
Receipt Date:	20151016
Manifest ID:	013722964JJK
Trans EPA ID:	CAR000179747
Trans Name:	INGENIUM (ESCONDIDO)
Trans 2 EPA ID:	MAD039322250
Trans 2 Name:	CLEAN HARBORS ENVIRONMENTAL SERVICES
TSDF EPA ID:	ARD069748192
Trans Name:	CLEAN HARBORS EL DORADO LLC
TSDF Alt EPA ID:	Not Reported
TSDF Alt Name:	Not Reported
Waste Code Description:	551 - Laboratory waste chemicals 561 Detergent and soap
RCRA Code:	D002
Meth Code:	H040 - Incineration--Thermal Destruction Other Than Use As A Fuel
Quantity Tons:	0.0025
Waste Quantity:	5
Quantity Unit:	P
Additional Code 1:	D001
Additional Code 2:	Not Reported
Additional Code 3:	Not Reported
Additional Code 4:	Not Reported
Additional Code 5:	Not Reported
Shipment Date:	20150916
Creation Date:	4/7/2016 22:15:27
Receipt Date:	20151016
Manifest ID:	013722964JJK
Trans EPA ID:	CAR000179747
Trans Name:	INGENIUM (ESCONDIDO)
Trans 2 EPA ID:	MAD039322250
Trans 2 Name:	CLEAN HARBORS ENVIRONMENTAL SERVICES
TSDF EPA ID:	ARD069748192
Trans Name:	CLEAN HARBORS EL DORADO LLC
TSDF Alt EPA ID:	Not Reported
TSDF Alt Name:	Not Reported
Waste Code Description:	551 - Laboratory waste chemicals 561 Detergent and soap
RCRA Code:	D002
Meth Code:	H040 - Incineration--Thermal Destruction Other Than Use As A Fuel
Quantity Tons:	0.015
Waste Quantity:	30
Quantity Unit:	P

MAP FINDINGS

SPECTRUM SCIENTIFIC INC, 16692 HALE AVE STE A, IRVINE, CA 926065052 (Continued)

Additional Code 1: Not Reported
 Additional Code 2: Not Reported
 Additional Code 3: Not Reported
 Additional Code 4: Not Reported
 Additional Code 5: Not Reported

Additional Info:

Year: 2013
 Gen EPA ID: CAL000315230
 Shipment Date: 20130410
 Creation Date: 9/15/2013 22:15:19
 Receipt Date: 20130512
 Manifest ID: 011274374JJK
 Trans EPA ID: CAR000179747
 Trans Name: INGENIUM (ESCONDIDO)
 Trans 2 EPA ID: MAD039322250
 Trans 2 Name: CLEAN HARBORS ENVIRONMENTAL SERVICES
 TSDf EPA ID: ARD069748192
 Trans Name: CLEAN HARBORS EL DORADO LLC
 TSDf Alt EPA ID: Not Reported
 TSDf Alt Name: Not Reported
 Waste Code Description: 551 - Laboratory waste chemicals 561 Detergent and soap
 RCRA Code: D001
 Meth Code: H040 - Incineration--Thermal Destruction Other Than Use As A Fuel
 Quantity Tons: 0.01
 Waste Quantity: 20
 Quantity Unit: P
 Additional Code 1: Not Reported
 Additional Code 2: Not Reported
 Additional Code 3: Not Reported
 Additional Code 4: Not Reported
 Additional Code 5: Not Reported
 Shipment Date: 20130410
 Creation Date: 9/15/2013 22:15:19
 Receipt Date: 20130512
 Manifest ID: 011274374JJK
 Trans EPA ID: CAR000179747
 Trans Name: INGENIUM (ESCONDIDO)
 Trans 2 EPA ID: MAD039322250
 Trans 2 Name: CLEAN HARBORS ENVIRONMENTAL SERVICES
 TSDf EPA ID: ARD069748192
 Trans Name: CLEAN HARBORS EL DORADO LLC
 TSDf Alt EPA ID: Not Reported
 TSDf Alt Name: Not Reported
 Waste Code Description: 551 - Laboratory waste chemicals 561 Detergent and soap
 RCRA Code: U134
 Meth Code: H040 - Incineration--Thermal Destruction Other Than Use As A Fuel
 Quantity Tons: 0.005

MAP FINDINGS

SPECTRUM SCIENTIFIC INC, 16692 HALE AVE STE A, IRVINE, CA 926065052 (Continued)

Waste Quantity:	10
Quantity Unit:	P
Additional Code 1:	D002
Additional Code 2:	Not Reported
Additional Code 3:	Not Reported
Additional Code 4:	Not Reported
Additional Code 5:	Not Reported
Shipment Date:	20130410
Creation Date:	8/22/2013 22:15:16
Receipt Date:	20130430
Manifest ID:	011274380JJK
Trans EPA ID:	CAR000179747
Trans Name:	INGENIUM (ESCONDIDO)
Trans 2 EPA ID:	CAR000179747
Trans 2 Name:	INGENIUM (SAN JOSE)
TSDf EPA ID:	CAD059494310
Trans Name:	CLEAN HARBORS SAN JOSE LLC
TSDf Alt EPA ID:	Not Reported
TSDf Alt Name:	Not Reported
Waste Code Description:	791 - Liquids with pH < 2 792 Liquids with pH < 2 with metals
RCRA Code:	F002
Meth Code:	H141 - Storage, Bulking, And/Or Transfer Off Site--No Treatment/Recovery (H010-H129) Or (H131-H135)
Quantity Tons:	0.0175
Waste Quantity:	35
Quantity Unit:	P
Additional Code 1:	D002
Additional Code 2:	Not Reported
Additional Code 3:	Not Reported
Additional Code 4:	Not Reported
Additional Code 5:	Not Reported
Shipment Date:	20130410
Creation Date:	8/22/2013 22:15:16
Receipt Date:	20130430
Manifest ID:	011274380JJK
Trans EPA ID:	CAR000179747
Trans Name:	INGENIUM (ESCONDIDO)
Trans 2 EPA ID:	CAR000179747
Trans 2 Name:	INGENIUM (SAN JOSE)
TSDf EPA ID:	CAD059494310
Trans Name:	CLEAN HARBORS SAN JOSE LLC
TSDf Alt EPA ID:	Not Reported
TSDf Alt Name:	Not Reported
Waste Code Description:	272 - Polymeric resin waste
RCRA Code:	D002
Meth Code:	H135 - Discharge To Sewer/Potw Or Npdes(With Prior Storage--With Or Without Treatment)
Quantity Tons:	0.006
Waste Quantity:	12
Quantity Unit:	P
Additional Code 1:	Not Reported

MAP FINDINGS

SPECTRUM SCIENTIFIC INC, 16692 HALE AVE STE A, IRVINE, CA 926065052 (Continued)

Additional Code 2:	Not Reported
Additional Code 3:	Not Reported
Additional Code 4:	Not Reported
Additional Code 5:	Not Reported
Shipment Date:	20130410
Creation Date:	9/15/2013 22:15:19
Receipt Date:	20130512
Manifest ID:	011274374JJK
Trans EPA ID:	CAR000179747
Trans Name:	INGENIUM (ESCONDIDO)
Trans 2 EPA ID:	MAD039322250
Trans 2 Name:	CLEAN HARBORS ENVIRONMENTAL SERVICES
TSDf EPA ID:	ARD069748192
Trans Name:	CLEAN HARBORS EL DORADO LLC
TSDf Alt EPA ID:	Not Reported
TSDf Alt Name:	Not Reported
Waste Code Description:	551 - Laboratory waste chemicals 561 Detergent and soap
RCRA Code:	Not Reported
Meth Code:	H040 - Incineration--Thermal Destruction Other Than Use As A Fuel
Quantity Tons:	0.005
Waste Quantity:	10
Quantity Unit:	P
Additional Code 1:	Not Reported
Additional Code 2:	Not Reported
Additional Code 3:	Not Reported
Additional Code 4:	Not Reported
Additional Code 5:	Not Reported

Additional Info:

Year:	2012
Gen EPA ID:	CAL000315230
Shipment Date:	20120815
Creation Date:	1/13/2013 22:15:06
Receipt Date:	20120827
Manifest ID:	009906481JJK
Trans EPA ID:	CAR000179747
Trans Name:	INGENIUM (ESCONDIDO)
Trans 2 EPA ID:	CAD982523433
Trans 2 Name:	DILLARD ENVIRONMENTAL SERVICES
TSDf EPA ID:	ARD981057870
Trans Name:	RINECO
TSDf Alt EPA ID:	Not Reported
TSDf Alt Name:	Not Reported
Waste Code Description:	272 - Polymeric resin waste
RCRA Code:	Not Reported
Meth Code:	H061 - Fuel Blending Prior To Energy Recovery At Another Site
Quantity Tons:	0.03
Waste Quantity:	60

MAP FINDINGS

SPECTRUM SCIENTIFIC INC, 16692 HALE AVE STE A, IRVINE, CA 926065052 (Continued)

Quantity Unit: P
 Additional Code 1: Not Reported
 Additional Code 2: Not Reported
 Additional Code 3: Not Reported
 Additional Code 4: Not Reported
 Additional Code 5: Not Reported

Additional Info:

Year: 2011
 Gen EPA ID: CAL000315230
 Shipment Date: 20110105
 Creation Date: 3/31/2011 18:30:08
 Receipt Date: 20110113
 Manifest ID: 007261219JJK
 Trans EPA ID: CAR000179747
 Trans Name: INGENIUM (ESCONDIDO)
 Trans 2 EPA ID: MAD039322250
 Trans 2 Name: CLEAN HARBORS ENVIRONMENTAL SERVICES
 TSDf EPA ID: CAD059494310
 Trans Name: CLEAN HARBORS SAN JOSE LLC
 TSDf Alt EPA ID: Not Reported
 TSDf Alt Name: Not Reported
 Waste Code Description: 791 - Liquids with pH < 2 792 Liquids with pH < 2 with metals
 RCRA Code: F002
 Meth Code: H141 - Storage, Bulking, And/Or Transfer Off Site--No Treatment/Recovery (H010-H129) Or (H131-H135)
 Quantity Tons: 0.00417
 Waste Quantity: 1
 Quantity Unit: G
 Additional Code 1: D002
 Additional Code 2: Not Reported
 Additional Code 3: Not Reported
 Additional Code 4: Not Reported
 Additional Code 5: Not Reported
 Shipment Date: 20110105
 Creation Date: 3/31/2011 18:30:08
 Receipt Date: 20110113
 Manifest ID: 007261219JJK
 Trans EPA ID: CAR000179747
 Trans Name: INGENIUM (ESCONDIDO)
 Trans 2 EPA ID: MAD039322250
 Trans 2 Name: CLEAN HARBORS ENVIRONMENTAL SERVICES
 TSDf EPA ID: CAD059494310
 Trans Name: CLEAN HARBORS SAN JOSE LLC
 TSDf Alt EPA ID: Not Reported
 TSDf Alt Name: Not Reported
 Waste Code Description: 221 - Waste oil and mixed oil
 RCRA Code: Not Reported
 Meth Code: H141 - Storage, Bulking, And/Or Transfer Off Site--No Treatment/Recovery (H010-H129) Or (H131-H135)

MAP FINDINGS

SPECTRUM SCIENTIFIC INC, 16692 HALE AVE STE A, IRVINE, CA 926065052 (Continued)

Quantity Tons: 0.0342
 Waste Quantity: 9
 Quantity Unit: G
 Additional Code 1: Not Reported
 Additional Code 2: Not Reported
 Additional Code 3: Not Reported
 Additional Code 4: Not Reported
 Additional Code 5: Not Reported

Additional Info:

Year: 2009
 Gen EPA ID: CAL000315230
 Shipment Date: 20091104
 Creation Date: 5/20/2010 18:30:40
 Receipt Date: 20091118
 Manifest ID: 005060810JJK
 Trans EPA ID: CAR000179747
 Trans Name: INGENIUM
 Trans 2 EPA ID: MAD039322250
 Trans 2 Name: CLEAN HARBORS ENVIRONMENTAL SERVICES
 TSDf EPA ID: UTD981552177
 Trans Name: CLEAN HARBORS ARAGONITE LLC
 TSDf Alt EPA ID: Not Reported
 TSDf Alt Name: Not Reported
 Waste Code Description: 551 - Laboratory waste chemicals 561 Detergent and soap
 RCRA Code: D002
 Meth Code: H040 - Incineration--Thermal Destruction Other Than Use As A Fuel
 Quantity Tons: 0.0175
 Waste Quantity: 35
 Quantity Unit: P
 Additional Code 1: D001
 Additional Code 2: Not Reported
 Additional Code 3: Not Reported
 Additional Code 4: Not Reported
 Additional Code 5: Not Reported
 Shipment Date: 20091104
 Creation Date: 6/30/2010 18:30:18
 Receipt Date: 20091120
 Manifest ID: 005060811JJK
 Trans EPA ID: CAR000179747
 Trans Name: INGENIUM
 Trans 2 EPA ID: NJD986607380
 Trans 2 Name: MAUMEE EXPRESS INC
 TSDf EPA ID: ARD981057870
 Trans Name: RINECO
 TSDf Alt EPA ID: Not Reported
 TSDf Alt Name: Not Reported
 Waste Code Description: 272 - Polymeric resin waste

MAP FINDINGS

SPECTRUM SCIENTIFIC INC, 16692 HALE AVE STE A, IRVINE, CA 926065052 (Continued)

RCRA Code:	Not Reported
Meth Code:	H061 - Fuel Blending Prior To Energy Recovery At Another Site
Quantity Tons:	0.0425
Waste Quantity:	85
Quantity Unit:	P
Additional Code 1:	Not Reported
Additional Code 2:	Not Reported
Additional Code 3:	Not Reported
Additional Code 4:	Not Reported
Additional Code 5:	Not Reported
Shipment Date:	20091104
Creation Date:	5/20/2010 18:30:40
Receipt Date:	20091118
Manifest ID:	005060810JJK
Trans EPA ID:	CAR000179747
Trans Name:	INGENIUM
Trans 2 EPA ID:	MAD039322250
Trans 2 Name:	CLEAN HARBORS ENVIRONMENTAL SERVICES
TSDf EPA ID:	UTD981552177
Trans Name:	CLEAN HARBORS ARAGONITE LLC
TSDf Alt EPA ID:	Not Reported
TSDf Alt Name:	Not Reported
Waste Code Description:	272 - Polymeric resin waste
RCRA Code:	D002
Meth Code:	H040 - Incineration--Thermal Destruction Other Than Use As A Fuel
Quantity Tons:	0.0075
Waste Quantity:	15
Quantity Unit:	P
Additional Code 1:	Not Reported
Additional Code 2:	Not Reported
Additional Code 3:	Not Reported
Additional Code 4:	Not Reported
Additional Code 5:	Not Reported
Shipment Date:	20091104
Creation Date:	5/20/2010 18:30:40
Receipt Date:	20091118
Manifest ID:	005060810JJK
Trans EPA ID:	CAR000179747
Trans Name:	INGENIUM
Trans 2 EPA ID:	MAD039322250
Trans 2 Name:	CLEAN HARBORS ENVIRONMENTAL SERVICES
TSDf EPA ID:	UTD981552177
Trans Name:	CLEAN HARBORS ARAGONITE LLC
TSDf Alt EPA ID:	Not Reported
TSDf Alt Name:	Not Reported
Waste Code Description:	551 - Laboratory waste chemicals 561 Detergent and soap
RCRA Code:	U188
Meth Code:	H040 - Incineration--Thermal Destruction Other Than Use As A Fuel
Quantity Tons:	0.02

MAP FINDINGS

SPECTRUM SCIENTIFIC INC, 16692 HALE AVE STE A, IRVINE, CA 926065052 (Continued)

Waste Quantity: 40
 Quantity Unit: P
 Additional Code 1: D002
 Additional Code 2: Not Reported
 Additional Code 3: Not Reported
 Additional Code 4: Not Reported
 Additional Code 5: Not Reported

Additional Info:

Year: 2008
 Gen EPA ID: CAL000315230
 Shipment Date: 20080603
 Creation Date: 8/8/2008 18:30:37
 Receipt Date: 20080606
 Manifest ID: 000812315FLE
 Trans EPA ID: CAR000164327
 Trans Name: T & R ENVIRONMENTAL
 Trans 2 EPA ID: Not Reported
 Trans 2 Name: Not Reported
 TSDf EPA ID: CAD028409019
 Trans Name: CROSBY AND OVERTON
 TSDf Alt EPA ID: Not Reported
 TSDf Alt Name: Not Reported
 Waste Code Description: 212 - Oxygenated solvents (acetone, butanol, ethyl acetate, etc.
 RCRA Code: D001
 Meth Code: H061 - Fuel Blending Prior To Energy Recovery At Another Site
 Quantity Tons: 0.175
 Waste Quantity: 350
 Quantity Unit: P
 Additional Code 1: Not Reported
 Additional Code 2: Not Reported
 Additional Code 3: Not Reported
 Additional Code 4: Not Reported
 Additional Code 5: Not Reported
 Shipment Date: 20080603
 Creation Date: 8/8/2008 18:30:37
 Receipt Date: 20080606
 Manifest ID: 000812315FLE
 Trans EPA ID: CAR000164327
 Trans Name: T & R ENVIRONMENTAL
 Trans 2 EPA ID: Not Reported
 Trans 2 Name: Not Reported
 TSDf EPA ID: CAD028409019
 Trans Name: CROSBY AND OVERTON
 TSDf Alt EPA ID: Not Reported
 TSDf Alt Name: Not Reported
 Waste Code Description: 123 - Unspecified alkaline solution
 RCRA Code: D002

MAP FINDINGS

SPECTRUM SCIENTIFIC INC, 16692 HALE AVE STE A, IRVINE, CA 926065052 (Continued)

Meth Code: H141 - Storage, Bulking, And/Or Transfer Off Site--No Treatment/Reovery (H010-H129) Or (H131-H135)
Quantity Tons: 0.0025
Waste Quantity: 5
Quantity Unit: P
Additional Code 1: Not Reported
Additional Code 2: Not Reported
Additional Code 3: Not Reported
Additional Code 4: Not Reported
Additional Code 5: Not Reported

CERS: Other Ascertainable Records

Name: SPECTRUM SCIENTIFIC INC
Address: 16692 HALE AVE STE A
City,State,Zip: IRVINE, CA 92606
Site ID: 372802
CERS ID: 10565191
CERS Description: Chemical Storage Facilities

Violations:

Site ID: 372802
Site Name: SPECTRUM SCIENTIFIC INC
Violation Date: 02-17-2016
Citation: 22 CCR 12 66262.40(c) - California Code of Regulations, Title 22, Chapter 12, Section(s) 66262.40(c)
Violation Description: Failure to determine if the waste generated is a hazardous waste and to maintain analysis results for three years.
Violation Notes: Returned to compliance on 02/19/2016. Hazardous waste determination was not conducted for the waste machine coolant. Please perform a hazardous waste determination on this waste stream. Waste machine coolant mixed with oil is considered hazardous waste until proven otherwise. Violation must be corrected immediately. Spoke with Mr. David O Connor via telephone on 2/19/2016. Mr. O Conner stated that Spectrum Scientific will be treating the waste machine coolant as hazardous waste immediately and will maintain manifests was required. Violation I325 has been abated.
Violation Division: Orange County Environmental Health
Violation Program: HW
Violation Source: CERS,

Evaluation:

Eval General Type: Other/Unknown
Eval Date: 03-04-2016
Violations Found: No
Eval Type: Other, not routine, done by local agency
Eval Notes: Not Reported
Eval Division: Orange County Environmental Health
Eval Program: HW
Eval Source: CERS,

Eval General Type: Other/Unknown
Eval Date: 03-04-2019
Violations Found: No
Eval Type: Other, not routine, done by local agency

MAP FINDINGS

SPECTRUM SCIENTIFIC INC, 16692 HALE AVE STE A, IRVINE, CA 926065052 (Continued)

Eval Notes: Based on a review of the California Environmental Reporting System (CERS) Website, this business has failed to submit for 2018 and 2019. Annual certification of CERS information is due between January 1 and March 1 each year. Please resubmit on CERS: Every year between January 1 and March 1, AND Within 30 days of change of ownerships, changes in chemical quantities of over 100%, or any new chemicals above the reporting threshold. Hazardous materials must be reported if the business handles an amount equal to or greater than 55 gallons of liquid, 500 pounds of solid, or 200 cubic feet of compressed gas (1,000 cubic feet threshold for medical gases or gases for which the only health/physical hazards are simple asphyxiation and the release of pressure). As a result, violations have been cited against the facility. If you would like assistance, please email myself at this address and arrange an appointment. Continued failure to submit will result in [Truncated]

Eval Division: Orange County Environmental Health
 Eval Program: HMRRP
 Eval Source: CERS,

Eval General Type: Compliance Evaluation Inspection
 Eval Date: 03-19-2019
 Violations Found: No
 Eval Type: Routine done by local agency
 Eval Notes: Walked through the facility and around the perimeter. Checked trash cans throughout the site. Observed the following hazardous waste: - 5-gallons expired/off-spec materials including epoxy - 5-gallon bucket used oil from machines - (1) box E-waste The site is not a yearly generator of hazardous wastes. The last manifests were dated 9/2015 and 4/2017. Very small quantities of resins and off spec materials are generated and disposed of every 2 to 3 years. Coolant from the machines is removed as waste about every 2-3 years as well. The site should be placed as Stat 03 and should be followed up with in 2020/2021 to confirm status. Reviewed manifest and observed that the Business Emergency Plan was stored at the site and available for employees.

Eval Division: Orange County Environmental Health
 Eval Program: HW
 Eval Source: CERS,

Eval General Type: Other/Unknown
 Eval Date: 09-28-2017
 Violations Found: No
 Eval Type: Other, not routine, done by local agency
 Eval Notes: I returned David's call. On CERS he has a 9-27-17 submission pending review. I lft msg I will be reviewing it in the next several weeks.

Eval Division: Orange County Environmental Health
 Eval Program: HMRRP
 Eval Source: CERS,

Eval General Type: Compliance Evaluation Inspection
 Eval Date: 02-17-2016
 Violations Found: Yes
 Eval Type: Routine done by local agency
 Eval Notes: INSPECTOR COMMENT: On site for a routine hazardous waste inspection. Consent to inspect and take any necessary photos was given by Stacy Truong, Office Manager, and Brian Ruth, Coding Technician. Walked throughout the facility. Observed hazardous waste storage areas. Containers were closed and properly labeled. Manifests were available and reviewed. Employees are reported to be trained. Emergency plan is posted in the production area. No hazardous or universal wastes observed in the dumpster/enclosure area. A waste determination was not conducted for the waste machine coolant from CNC machine activities. Facility has been improperly disposing of the waste coolant into the environment. Discussed hazardous waste determination with Mr. Ruth and Ms. Truong during the inspection and with Mr. David O Connor, Facility Manager, via telephone after the inspection. Requested a hazardous waste determination be performed for this waste stream.

Eval Division: Orange County Environmental Health
 Eval Program: HW
 Eval Source: CERS,

Eval General Type: Compliance Evaluation Inspection
 Eval Date: 03-19-2019
 Violations Found: No

MAP FINDINGS

SPECTRUM SCIENTIFIC INC, 16692 HALE AVE STE A, IRVINE, CA 926065052 (Continued)

Eval Type: Routine done by local agency
 Eval Notes: Walked through the facility and around the perimeter. Observed the following hazardous materials: - (4) 60-gallon dewars of nitrogen The 2019 submittal in the California Environmental Reporting System was worked on and updated during the site inspection with the business contact. Employee Emergency Response Plan is available on-site and employees are trained.

Eval Division: Orange County Environmental Health
 Eval Program: HMRRP
 Eval Source: CERS,

Eval General Type: Other/Unknown
 Eval Date: 04-25-2016
 Violations Found: No

Eval Type: Other, not routine, done by local agency
 Eval Notes: Reviewed compliance status.
 Eval Division: Orange County Environmental Health
 Eval Program: HW
 Eval Source: CERS,

Eval General Type: Compliance Evaluation Inspection
 Eval Date: 04-28-2022
 Violations Found: No

Eval Type: Routine done by local agency
 Eval Notes: On site to conduct a routine hazardous materials inspection. Walked throughout the facility and inspected hazardous materials storage. The following hazardous materials were observed in amounts that exceed the required disclosure quantities: - 4 X 23-gal Nitrogen (l) The facility is responsible for identifying all hazardous materials, including hazardous wastes, whose quantities exceed the disclosure thresholds (55 gallons liquid, 500 lbs solid, 200 cu.ft. gas). If there is a change in the type or 100% increase in the amount of chemicals that are maintained on site, please submit revised documents (electronically) within 30 days of the change. Hazardous Materials Business Plan can be submitted via the California Environmental Reporting System (CERS) at <http://cers.calepa.ca.gov/>. Emailed a copy of this report to david.oconnor@ssioptics.com and david.cook@ssioptics.com.

Eval Division: Orange County Environmental Health
 Eval Program: HMRRP
 Eval Source: CERS,

Eval General Type: Other/Unknown
 Eval Date: 06-06-2016
 Violations Found: No

Eval Type: Other, not routine, done by local agency
 Eval Notes: Helped David with CERS submittal over the phone. He will have the full HMBEP package submitted by 6/13/2016.

Eval Division: Orange County Environmental Health
 Eval Program: HMRRP
 Eval Source: CERS,

Eval General Type: Other/Unknown
 Eval Date: 02-19-2016
 Violations Found: No

Eval Type: Other, not routine, done by local agency
 Eval Notes: Spoke with David O'Connor at Spectrum Scientific regarding waste machine coolant management.
 Eval Division: Orange County Environmental Health
 Eval Program: HW
 Eval Source: CERS,

Eval General Type: Other/Unknown
 Eval Date: 04-25-2016

MAP FINDINGS

SPECTRUM SCIENTIFIC INC, 16692 HALE AVE STE A, IRVINE, CA 926065052 (Continued)

Violations Found: No
 Eval Type: Other, not routine, done by local agency
 Eval Notes: Reviewed filed; unable to verify compliance status on E-Submit (E-Submit down).
 Eval Division: Orange County Environmental Health
 Eval Program: HMRRP
 Eval Source: CERS,

Eval General Type: Other/Unknown
 Eval Date: 12-04-2017
 Violations Found: No
 Eval Type: Other, not routine, done by local agency
 Eval Notes: reviewed submissions on CERS. 9-27-17 facility - accepted. 9-27-17 inventory - not accepted. > liquefied petroleum gas (lpg) - Physical state is liquid - please correct, identify average daily amount, largest container size, days on site, storage pressure, and storage temperature. > nitrogen, liquid - identify days on site, Identify the correct storage pressure and storage temperature > Site maps - provide site orientation (north arrow), identify locations of hazardous materials storage and handling, emergency shut offs (electrical panel, water shut off, natural gas shut off, storm drains, sewer drains, fire departments connections, nearest fire hydrant, and evacuation staging areas. >> Please submit map in PDF form. 9-27-17 plans - not accepted - Business emergency plan must include contact numbers for immediate notification of local emergency response personnel, the administrating agency and Cal OES. Must add. Include in emergency response contact numbers: > Local [Truncated]

Eval Division: Orange County Environmental Health
 Eval Program: HMRRP
 Eval Source: CERS,

Eval General Type: Other/Unknown
 Eval Date: 04-28-2016
 Violations Found: No
 Eval Type: Other, not routine, done by local agency
 Eval Notes: Follow-up with business regarding HMBEP submittal. Spoke to David O'Connor regarding the outstanding violation for not submitting within 30 days of the inspection report. Mr. O'Connor stated he was unclear on the requirements and has misunderstand information given from a representative from our department regarding submission thresholds. Mr. O'Connor is now clear on what he will need to be submitting and will complete the submittal this week.

Eval Division: Orange County Environmental Health
 Eval Program: HMRRP
 Eval Source: CERS,

Eval General Type: Compliance Evaluation Inspection
 Eval Date: 02-17-2016
 Violations Found: No
 Eval Type: Routine done by local agency
 Eval Notes: INSPECTOR COMMENTS: On site for a routine hazardous materials and business emergency plan inspection. The inspection was conducted with Stacey Duong, Office Manager, and Brian Ruth, Coding Technician. Observed the facility and inspected hazardous materials storage. The following materials were observed in amounts that meet or exceed the minimum volumes required for disclosure: - Refrigerated Nitrogen - Propane REQUIREMENT FOR ELECTRONIC SUBMITTAL OF HMBEP DOCUMENTS: This report serves as a notice that the facility must electronically submit a Hazardous Materials Business Emergency Plan (HMBEP), which includes the following documents within 30 days of this report: - Business Activities - Owner/Operator Information - Hazardous Materials Inventory - Site Map - Emergency Response Plan - Employee Training Plan Facility must conduct and document annual training for employees as specified in the employee training plan. The facility is responsible [Truncated]

Eval Division: Orange County Environmental Health
 Eval Program: HMRRP
 Eval Source: CERS,

Affiliation:

Affiliation Type Desc: Environmental Contact

MAP FINDINGS

SPECTRUM SCIENTIFIC INC, 16692 HALE AVE STE A, IRVINE, CA 926065052 (Continued)

Entity Name: David O'Connor
 Entity Title: Not Reported
 Affiliation Address: 16692 HALE AVE STE A
 Affiliation City: IRVINE
 Affiliation State: CA
 Affiliation Country: Not Reported
 Affiliation Zip: 92606
 Affiliation Phone: ,

Affiliation Type Desc: Parent Corporation
 Entity Name: SPECTRUM SCIENTIFIC INC
 Entity Title: Not Reported
 Affiliation Address: Not Reported
 Affiliation City: Not Reported
 Affiliation State: Not Reported
 Affiliation Country: Not Reported
 Affiliation Zip: Not Reported
 Affiliation Phone: ,

Affiliation Type Desc: Document Preparer
 Entity Name: David O'Connor
 Entity Title: Not Reported
 Affiliation Address: Not Reported
 Affiliation City: Not Reported
 Affiliation State: Not Reported
 Affiliation Country: Not Reported
 Affiliation Zip: Not Reported
 Affiliation Phone: ,

Affiliation Type Desc: Facility Mailing Address
 Entity Name: Mailing Address
 Entity Title: Not Reported
 Affiliation Address: 16692 HALE AVE STE A
 Affiliation City: IRVINE
 Affiliation State: CA
 Affiliation Country: Not Reported
 Affiliation Zip: 92606
 Affiliation Phone: ,

Affiliation Type Desc: Identification Signer
 Entity Name: David O'Connor
 Entity Title: Production Manager
 Affiliation Address: Not Reported
 Affiliation City: Not Reported
 Affiliation State: Not Reported
 Affiliation Country: Not Reported
 Affiliation Zip: Not Reported
 Affiliation Phone: ,

Affiliation Type Desc: CUPA District
 Entity Name: Orange County Env Health
 Entity Title: Not Reported

MAP FINDINGS

SPECTRUM SCIENTIFIC INC, 16692 HALE AVE STE A, IRVINE, CA 926065052 (Continued)

Affiliation Address: 1241 East Dyer Road Suite 120
 Affiliation City: Santa Ana
 Affiliation State: CA
 Affiliation Country: Not Reported
 Affiliation Zip: 92705-5611
 Affiliation Phone: (714) 433-6406,

 Affiliation Type Desc: Legal Owner
 Entity Name: SPECTRUM SCIENTIFIC INC
 Entity Title: Not Reported
 Affiliation Address: 16692 HALE AVE STE A
 Affiliation City: IRVINE
 Affiliation State: CA
 Affiliation Country: United States
 Affiliation Zip: 92606
 Affiliation Phone: (949) 260-9900,

 Affiliation Type Desc: Operator
 Entity Name: SPECTRUM SCIENTIFIC INC
 Entity Title: Not Reported
 Affiliation Address: Not Reported
 Affiliation City: Not Reported
 Affiliation State: Not Reported
 Affiliation Country: Not Reported
 Affiliation Zip: Not Reported
 Affiliation Phone: (949) 260-9900,

BERNEY CONSTRUCTION 16750 HALE, IRVINE, CA, 92714			1028924210
▲ K30	ENE <1/10	(488 ft. / 0.092 mi.)	Other Ascertainable Records
	1 ft. Higher Elevation	42 ft. Above Sea Level	

Worksheet:

UST FINDER RELEASE: Other Ascertainable Records

Object ID: 68526
 Facility ID: Not Reported
 Lust ID: CAT0605901512
 Name: BERNEY CONSTRUCTION
 Address: 16750 HALE
 City, State, Zip: IRVINE, CA 92714
 Address Match Type: PointAddress
 Reported Date: Not Reported
 Status: No Further Action
 Substance: Not Reported
 Population within 1500ft: 114
 Domestic Wells within 1500ft: 0
 Land Use: Developed, High Intensity

MAP FINDINGS

BERNEY CONSTRUCTION, 16750 HALE, IRVINE, CA 92714 (Continued)

Within SPA: No
 SPA PWS Facility ID: Not Reported
 SPA Water Type: Not Reported
 SPA Facility Type: Not Reported
 SPA HUC12: Not Reported
 Within WHPA: No
 WHPA PWS Facility ID: Not Reported
 WHPA Water Type: Not Reported
 WHPA Facility Type: Not Reported
 WHPA HUC12: Not Reported
 Within 100yr Floodplain: Yes
 Tribe: Not Reported
 EPA Region: 9
 NFA Letter 1: Not Reported
 NFA Letter 2: Not Reported
 NFA Letter 3: Not Reported
 NFA Letter 4: Not Reported
 Closed With Residual Contaminate: Not Reported
 Coordinate Source: Geocode
 X Coord: -117.83302
 Y Coord: 33.69368
 Latitude: 33.69368
 Longitude: -117.83302

BERNEY CONSTRUCTION 16750 HALE, IRVINE, CA, 92714		S100856376
▲ K31	ENE <1/10 (488 ft. / 0.092 mi.)	Lists of state and tribal leaking storage tanks Other Ascertainable Records
	1 ft. Higher Elevation 42 ft. Above Sea Level	

Worksheet:

LUST: Lists of state and tribal leaking storage tanks

Name: BERNEY CONSTRUCTION
 Address: 16750 HALE
 City,State,Zip: IRVINE, CA 92714
 Lead Agency: ORANGE COUNTY LOP
 Case Type: LUST Cleanup Site
 Geo Track: http://geotracker.waterboards.ca.gov/profile_report.asp?global_id=T0605901512
 Global Id: T0605901512
 Latitude: 33.6939165
 Longitude: -117.8323706
 Status: Completed - Case Closed
 Status Date: 01/17/1996
 Case Worker: Not Reported
 RB Case Number: 083002027T
 Local Agency: Not Reported
 File Location: Local Agency
 Local Case Number: 93UT056

MAP FINDINGS

BERNEY CONSTRUCTION, 16750 HALE, IRVINE, CA 92714 (Continued)

Potential Media Affect: Soil
 Potential Contaminants of Concern: Gasoline
 EPA Region: 9
 Coordinate Source: * Historical Geocode - Exact Address Match
 Cuf Case: NO
 Quantity Released Gallons: 0
 Begin Date: 06/03/1993
 Leak Reported Date: 06/03/1993
 How Discovered: Tank Closure
 How Discovered Description: Not Reported
 Discharge Source: Not Reported
 Discharge Cause: Not Reported
 Stop Method: Close and Remove Tank
 Stop Description: Not Reported
 No Further Action Date: 01/17/1996
 CA Water Watershed Name: Santa Ana River - Lower Santa Ana River - East Coastal Plain (801.11)
 Dwr Groundwater Subbasin Name: Coastal Plain Of Orange County (8-001)
 Disadvantaged Community: Not Reported
 CA EnviroScreen 3 Score: 76-80%
 CA EnviroScreen 4 Score: 60-65%
 Military DOD Site: No
 Facility Project Subtype: Not Reported
 RWQCB Region: SANTA ANA RWQCB (REGION 8)
 Site History: Not Reported

LUST:

Global Id: T0605901512
 Action Type: Other
 Date: 06/03/1993
 Action: Leak Discovery
 Global Id: T0605901512
 Action Type: Other
 Date: 06/03/1993
 Action: Leak Reported

LUST:

Global Id: T0605901512
 Status: Open - Case Begin Date
 Status Date: 06/03/1993
 Global Id: T0605901512
 Status: Completed - Case Closed
 Status Date: 01/17/1996

ORANGE CO. LUST:

Name: BERNEY CONSTRUCTION
 Address: 16750 HALE AVE
 City,State,Zip: IRVINE, CA 92714

MAP FINDINGS

BERNEY CONSTRUCTION, 16750 HALE, IRVINE, CA 92714 (Continued)

Region: ORANGE
 Facility Id: 93UT056
 Current Status: CLOSED
 Type of Closure: Closure certification issued
 Released Substance: Not Reported
 Date Closed: 01/17/1996
 File Location: Local Agency

HIST CORTESE: Other Ascertainable Records

edr_fname: BERNEY CONSTRUCTION
 edr_fadd1: 16750 HALE
 City,State,Zip: IRVINE, CA 92714
 Region: CORTESE
 Facility County Code: 30
 Reg By: LTNKA
 Reg Id: 083002027T

BERNEY CONSTRUCTION 16750 HALE AVE, IRVINE, CA, 92606		U003779041
▲ K32	ENE <1/10 (488 ft. / 0.092 mi.)	Lists of state and tribal leaking storage tanks
	1 ft. Higher Elevation 42 ft. Above Sea Level	Lists of state and tribal registered storage tanks Local Lists of Registered Storage Tanks Other Ascertainable Records

Worksheet:

LUST REG 8: Lists of state and tribal leaking storage tanks

Name: BERNEY CONSTRUCTION
 Address: 16750 HALE
 City: IRVINE
 Region: 8
 County: Orange
 Regional Board: Santa Ana Region
 Facility Status: Case Closed
 Case Number: 083002027T
 Local Case Num: 93UT056
 Case Type: Soil only
 Substance: Gasoline
 Qty Leaked: 0
 Abate Method: Not Reported
 Cross Street: Not Reported
 Enf Type: Not Reported
 Funding: Not Reported
 How Discovered: Tank Closure
 How Stopped: Close Tank
 Leak Cause: Unknown
 Leak Source: Unknown
 Global ID: T0605901512

MAP FINDINGS

BERNEY CONSTRUCTION, 16750 HALE AVE, IRVINE, CA 92606 (Continued)

How Stopped Date:	9/9/9999
Enter Date:	Not Reported
Date Confirmation of Leak Began:	Not Reported
Date Preliminary Assessment Began:	Not Reported
Discover Date:	6/3/1993
Enforcement Date:	Not Reported
Close Date:	1/17/1996
Date Prelim Assessment Workplan Submitted:	Not Reported
Date Pollution Characterization Began:	Not Reported
Date Remediation Plan Submitted:	Not Reported
Date Remedial Action Underway:	Not Reported
Date Post Remedial Action Monitoring:	Not Reported
Enter Date:	Not Reported
GW Qualifies:	Not Reported
Soil Qualifies:	Not Reported
Operator:	Not Reported
Facility Contact:	Not Reported
Interim:	Not Reported
Oversite Program:	LUST
Latitude:	33.6939165
Longitude:	-117.8323706
MTBE Date:	Not Reported
Max MTBE GW:	Not Reported
MTBE Concentration:	0
Max MTBE Soil:	Not Reported
MTBE Fuel:	1
MTBE Tested:	Site NOT Tested for MTBE.Includes Unknown and Not Analyzed.
MTBE Class:	*
Staff:	NOM
Staff Initials:	JK
Lead Agency:	Local Agency
Local Agency:	30000L
Hydr Basin #:	Not Reported
Beneficial:	MUN
Priority:	Not Reported
Cleanup Fund Id:	Not Reported
Work Suspended:	Not Reported
Summary:	Not Reported

UST: Lists of state and tribal registered storage tanks

Name:	BERNEY CONSTRUCTION
Address:	16750 HALE AVE
City,State,Zip:	IRVINE, CA 92606
Facility ID:	12582
Permitting Agency:	ORANGE COUNTY
CERSID:	Not Reported
Latitude:	33.694882

MAP FINDINGS

BERNEY CONSTRUCTION, 16750 HALE AVE, IRVINE, CA 92606 (Continued)

Longitude:	-117.831305
Owner type:	Not Reported
Facility type:	Not Reported
Num of inuse ust:	Not Reported
Num of closed ust:	Not Reported
Num of oos ust:	Not Reported
Epa region:	Not Reported
Tribal lands:	Not Reported
Tank owner name:	Not Reported
Tank owner mailing address:	Not Reported
Tank owner mailing city:	Not Reported
Tank owner mailing zip:	Not Reported
Tank owner mailing state:	Not Reported
Tank operator name:	Not Reported
Tank operator mailing address:	Not Reported
Tank operator mailing city:	Not Reported
Tank operator mailing zip:	Not Reported
Tank operator mailing state:	Not Reported
Tankidnumber:	Not Reported
Tank status:	Not Reported
Tank configuration:	Not Reported
Tank closure date:	Not Reported
Tank installation date:	Not Reported
Tank num of compartments:	Not Reported
Tank contents:	Not Reported
Tank capacity gallons:	Not Reported
Tank type:	Not Reported
Tank pc construction:	Not Reported
Tank pwpiping construction:	Not Reported
Tank piping type:	Not Reported
Tank piping construction:	Not Reported
Tank sacrificial anode:	Not Reported
Tank cp impressed current:	Not Reported
Tank cp shutoff:	Not Reported
Tank alarms:	Not Reported
Tank ball float:	Not Reported
Tank spill bucket:	Not Reported

SWEEPS UST: Local Lists of Registered Storage Tanks

Name:	BERNEY CONSTRUCTION
Address:	16750 HALE AVE
City:	IRVINE
Status:	Active
Comp Number:	12582
Number:	9
Board Of Equalization:	Not Reported
Referral Date:	09-30-92
Action Date:	09-15-92
Created Date:	02-29-88

MAP FINDINGS

BERNEY CONSTRUCTION, 16750 HALE AVE, IRVINE, CA 92606 (Continued)

Owner Tank Id: Not Reported
 SWRCB Tank Id: 30-000-012582-000001
 Tank Status: A
 Capacity: 2000
 Active Date: Not Reported
 Tank Use: M.V. FUEL
 STG: P
 Content: DIESEL
 Number Of Tanks: 2

Name: BERNEY CONSTRUCTION
 Address: 16750 HALE AVE
 City: IRVINE
 Status: Active
 Comp Number: 12582
 Number: 9
 Board Of Equalization: Not Reported
 Referral Date: 09-30-92
 Action Date: 09-15-92
 Created Date: 02-29-88
 Owner Tank Id: Not Reported
 SWRCB Tank Id: 30-000-012582-000002
 Tank Status: A
 Capacity: 2000
 Active Date: Not Reported
 Tank Use: M.V. FUEL
 STG: P
 Content: REG UNLEADED
 Number Of Tanks: Not Reported

CORTESE: Other Ascertainable Records

Name: BERNEY CONSTRUCTION
 Address: 16750 HALE
 City,State,Zip: IRVINE, CA 92714
 Region: CORTESE
 Envirostor Id: Not Reported
 Global ID: T0605901512
 Site/Facility Type: LUST CLEANUP SITE
 Cleanup Status: COMPLETED - CASE CLOSED
 Status Date: Not Reported
 Site Code: Not Reported
 Latitude: Not Reported
 Longitude: Not Reported
 Owner: Not Reported
 Enf Type: Not Reported
 Swat R: Not Reported
 Flag: active
 Order No: Not Reported
 Waste Discharge System No: Not Reported
 Effective Date: Not Reported

MAP FINDINGS

BERNEY CONSTRUCTION, 16750 HALE AVE, IRVINE, CA 92606 (Continued)

Region 2: Not Reported
 WID Id: Not Reported
 Solid Waste Id No: Not Reported
 Waste Management Uit Name: Not Reported
 File Name: Active Open

CERS: Other Ascertainable Records

Name: BERNEY CONSTRUCTION
 Address: 16750 HALE
 City,State,Zip: IRVINE, CA 92714
 Site ID: 638027
 CERS ID: T0605901512
 CERS Description: Leaking Underground Storage Tank Cleanup Site

GISH BIOMEDICAL INC Not Reported, IRVINE, CA,		1027363820
▲ L33	S <1/10 (508 ft. / 0.096 mi.)	Other Ascertainable Records
	Equal Elevation 41 ft. Above Sea Level	

Worksheet:

PFAS ECHO: Other Ascertainable Records

Name: GISH BIOMEDICAL INC
 Address: Not Reported
 City,State,Zip: IRVINE, CA
 Latitude: 33.684150
 Longitude: -117.837900
 Count: 1
 County: ORANGE
 Status: Active
 Region: 09
 Industry: Metal Machinery Mfg
 ECHO Facility Report: <https://echo.epa.gov/detailed-facility-report?fid=110001133390>
 Facility Percent Minority: 59.586
 Facility Derived Tribes: -
 Facility Population: 4957
 EPA Programs: RCRA
 Federal Facility: No
 Federal Agency: -
 Facility FIPS Code: 06059
 Facility Indian Country Flag: N
 Facility Collection Method: ADDRESS MATCHING-HOUSE NUMBER
 Facility Derived HUC: 18070204
 Facility Derived WBD: 180702040103
 Facility Derived CD113: 45
 Facility Derived CB2010: 060590755151156
 Facility Major Flag: -

MAP FINDINGS

GISH BIOMEDICAL INC, Not Reported, IRVINE, CA (Continued)

Facility Active Flag:	Y
Facility Inspection Count:	0
Facility Date Last Inspection:	-
Facility Days Last Inspection:	-
Facility Informal Count:	0
Facility Date Last Informal Action:	-
Facility Formal Action Count:	0
Facility Date Last Formal Action:	-
Facility Total Penalties:	0
Facility Penalty Count:	-
Facility Date Last Penalty:	-
Facility Last Penalty AMT:	-
Facility QTRS With NC:	0
Facility Programs With SNC:	0
Facility Compliance Status:	No Violation Identified
Facility SNC Flag:	N
AIR Flag:	N
NPDES Flag:	N
SDWIS Flag:	N
RCRA Flag:	Y
TRI Flag:	N
GHG Flag:	N
AIR IDS:	-
CAA Permit Types:	-
CAA NAICS:	-
CAA SICS:	-
NPDES IDS:	-
CWA Permit Types:	-
CWA NAICS:	-
CWA SICS:	-
RCRA IDS:	CAD983658279
RCRA Permit Types:	SQG
RCRA NAICS:	339112
SDWA IDS:	-
SDWA System Types:	-
SDWA Compliance Status:	-
SDWA SNC Flag:	N
TRI IDS:	92714GSHBM2681K
TRI Releases Transfers:	-
TRI On Site Releases:	-
TRI Off Site Transfers:	-
TRI Reporter:	-
Facility IMP Water Flag:	-
EJSCREEN Flag US:	N
EJSCREEN Report:	https://ejscreen.epa.gov/mapper/mobile/EJSCREEN_mobile.aspx?geometry=%7B%22x%22:-117.8379,%22y%22:33.68415,%22spatialReference%22:%7B%22wkid%22:4326%7D%7D&unit=9035&areaid=&basemap=streets&distance=1

CUSTOM BUSINESS
2790 KELVIN AVE APT 1102, IRVINE, CA, 92614

1021552177

MAP FINDINGS

▲ M34	S 1/10 - 1/3	(530 ft. / 0.1 mi.)	EDR Exclusive Records
	Equal Elevation	41 ft. Above Sea Level	

Worksheet:

EDR Hist Auto: EDR Exclusive Records

Year: 2014; Name: / Type: CUSTOM BUSINESS / Gasoline Service Stations, NEC

ROYALTY CARPETS 17353 DERIAN, IRVINE, CA, 92714			1029100193
◆ R35	SSW 1/10 - 1/3	(541 ft. / 0.102 mi.)	Other Ascertainable Records
	1 ft. Lower Elevation	40 ft. Above Sea Level	

Worksheet:

UST FINDER RELEASE: Other Ascertainable Records

Object ID: 68430
 Facility ID: Not Reported
 Lust ID: CAT0605900441
 Name: ROYALTY CARPETS
 Address: 17353 DERIAN
 City,State,Zip: IRVINE, CA 92714
 Address Match Type: PointAddress
 Reported Date: Not Reported
 Status: No Further Action
 Substance: Not Reported
 Population within 1500ft: 1148
 Domestic Wells within 1500ft: 0
 Land Use: Developed, High Intensity
 Within SPA: No
 SPA PWS Facility ID: Not Reported
 SPA Water Type: Not Reported
 SPA Facility Type: Not Reported
 SPA HUC12: Not Reported
 Within WHPA: No
 WHPA PWS Facility ID: Not Reported
 WHPA Water Type: Not Reported
 WHPA Facility Type: Not Reported
 WHPA HUC12: Not Reported
 Within 100yr Floodplain: No
 Tribe: Not Reported
 EPA Region: 9
 NFA Letter 1: Not Reported
 NFA Letter 2: Not Reported
 NFA Letter 3: Not Reported
 NFA Letter 4: Not Reported

MAP FINDINGS

ROYALTY CARPETS, 17353 DERIAN, IRVINE, CA 92714 (Continued)

Closed With Residual Contaminate: Not Reported
 Coordinate Source: Geocode
 X Coord: -117.83904
 Y Coord: 33.6868700000001
 Latitude: 33.6868699999999
 Longitude: -117.839039999999

SPARTON LLC IRVINE 2802 KELVIN AVE STE 100, IRVINE, CA, 92614			1024697484
▲ M36	S 1/10 - 1/3	(558 ft. / 0.106 mi.)	Other Ascertainable Records
	1 ft. Higher Elevation	42 ft. Above Sea Level	

Worksheet:

FINDS: Other Ascertainable Records

Registry ID: 110070485878
 Click Here for FRS Facility Detail Report: https://ofmpub.epa.gov/frs_public2/fii_query_detail.disp_program_facility?p_registry_id=110070485878

Environmental Interest/Information System:

The Resource Conservation and Recovery Act Information System (RCRAInfo) is EPA's comprehensive information system in support of the Resource Conservation and Recovery Act (RCRA) of 1976 and the Hazardous and Solid Waste Amendments (HSWA) of 1984. It tracks many types of information about generators, transporters, treaters, storers, and disposers of hazardous waste.

The Click here to access additional FINDS: detail in the EDR Site Report. database contains <http://www.edrnet.com/srf2/FinalSiteReport.aspx?ID=2g2egG1He38CGMAshS1X3X3kCg4IM36VsF2ES32nX22Lgp1ye97LGc1YHB3a3L31CdAuMR3Ps35gS423g227e91RGN87HL6k3Y9tCs3KMWA5s125SC9DXz03XF6zkuTgD2og62meS1uGm23HE1q3F3KCl5pMf7DscAISj8LUXA5WXI9pkf55gc1> additional records for this site. Please contact your EDR Account Executive for more information.

ECHO: Other Ascertainable Records

Envid: 1024697484
 Registry ID: 110070485878
 DFR URL: <http://echo.epa.gov/detailed-facility-report?fid=110070485878>
 Name: SPARTON LLC IRVINE
 Address: 2802 KELVIN AVE STE 100
 City,State,Zip: IRVINE, CA 92614

PFAS ECHO: Other Ascertainable Records

Name: SPARTON LLC IRVINE
 Address: Not Reported
 City,State,Zip: IRVINE, CA
 Latitude: 33.683106
 Longitude: -117.836469
 Count: 1
 County: ORANGE
 Status: Active
 Region: 09
 Industry: Electronics Industry
 ECHO Facility Report: <https://echo.epa.gov/detailed-facility-report?fid=110070485878>
 Facility Percent Minority: 58.715

MAP FINDINGS

SPARTON LLC IRVINE, 2802 KELVIN AVE STE 100, IRVINE, CA 92614 (Continued)

Facility Derived Tribes:	-
Facility Population:	4943.76
EPA Programs:	RCRA
Federal Facility:	No
Federal Agency:	-
Facility FIPS Code:	06059
Facility Indian Country Flag:	N
Facility Collection Method:	GDT-ADDRESS MATCHING (GEOCODING)
Facility Derived HUC:	18070204
Facility Derived WBD:	180702040103
Facility Derived CD113:	45
Facility Derived CB2010:	060590755151158
Facility Major Flag:	-
Facility Active Flag:	Y
Facility Inspection Count:	0
Facility Date Last Inspection:	-
Facility Days Last Inspection:	-
Facility Informal Count:	0
Facility Date Last Informal Action:	-
Facility Formal Action Count:	0
Facility Date Last Formal Action:	-
Facility Total Penalties:	0
Facility Penalty Count:	-
Facility Date Last Penalty:	-
Facility Last Penalty AMT:	-
Facility QTRS With NC:	0
Facility Programs With SNC:	0
Facility Compliance Status:	No Violation Identified
Facility SNC Flag:	N
AIR Flag:	N
NPDES Flag:	N
SDWIS Flag:	N
RCRA Flag:	Y
TRI Flag:	N
GHG Flag:	N
AIR IDS:	-
CAA Permit Types:	-
CAA NAICS:	-
CAA SICS:	-
NPDES IDS:	-
CWA Permit Types:	-
CWA NAICS:	-
CWA SICS:	-
RCRA IDS:	CAL000433185
RCRA Permit Types:	Other
RCRA NAICS:	335999
SDWA IDS:	-
SDWA System Types:	-
SDWA Compliance Status:	-
SDWA SNC Flag:	N

MAP FINDINGS

SPARTON LLC IRVINE, 2802 KELVIN AVE STE 100, IRVINE, CA 92614 (Continued)

TRI IDS: -
 TRI Releases Transfers: -
 TRI On Site Releases: -
 TRI Off Site Transfers: -
 TRI Reporter: -
 Facility IMP Water Flag: -
 EJSCREEN Flag US: Y
 EJSCREEN Report: https://ejscreen.epa.gov/mapper/mobile/EJSCREEN_mobile.aspx?geometry=%7B%22x%22:-117.836469,%22y%22:33.683106,%22spatialReference%22:%7B%22wkid%22:4326%7D%7D&unit=9035&areatype=&areaid=&basemap=streets&distance=1

GISH BIOMEDICAL INC 2681 KELVIN AVE., IRVINE, CA, 926145821		1000819824
▲ L37	S 1/10 - 1/3 (569 ft. / 0.108 mi.)	Lists of Federal RCRA generators Local Lists of Hazardous waste / Contaminated Sites
	Equal Elevation 41 ft. Above Sea Level	Local Lists of Registered Storage Tanks Other Ascertainable Records

Worksheet:

RCRA Listings: Lists of Federal RCRA generators

Date Form Received by Agency: 19930129
 Handler Name: Gish Biomedical Inc
 Handler Address: 2681 KELVIN AVE
 Handler City,State,Zip: IRVINE, CA 92614
 EPA ID: CAD983658279
 Contact Name: JAMES SULLIVANT
 Contact Address: 2681 KELVIN AVE
 Contact City,State,Zip: IRVINE, CA 92714-5821
 Contact Telephone: 714-756-5485
 Contact Fax: Not Reported
 Contact Email: Not Reported
 Contact Title: Not Reported
 EPA Region: 09
 Land Type: Private
 Federal Waste Generator Description: Small Quantity Generator
 Non-Notifier: Not Reported
 Biennial Report Cycle: Not Reported
 Accessibility: Not Reported
 Active Site Indicator: Handler Activities
 State District Owner: Not Reported
 State District: Not Reported
 Mailing Address: 2681 KELVIN AVE
 Mailing City,State,Zip: IRVINE, CA 92614
 Owner Name: Gish Biomedical Inc
 Owner Type: Private
 Operator Name: Not Reported
 Operator Type: Not Reported
 Short-Term Generator Activity: No
 Importer Activity: No

MAP FINDINGS

GISH BIOMEDICAL INC, 2681 KELVIN AVE., IRVINE, CA 926145821 (Continued)

Mixed Waste Generator:	No
Transporter Activity:	No
Transfer Facility Activity:	No
Recycler Activity with Storage:	No
Small Quantity On-Site Burner Exemption:	No
Smelting Melting and Refining Furnace Exemption:	No
Underground Injection Control:	No
Off-Site Waste Receipt:	No
Universal Waste Indicator:	No
Universal Waste Destination Facility:	No
Federal Universal Waste:	No
Active Site State-Reg Handler:	---
Federal Facility Indicator:	Not Reported
Hazardous Secondary Material Indicator:	NN
Sub-Part K Indicator:	Not Reported
2018 GPRA Permit Baseline:	Not on the Baseline
2018 GPRA Renewals Baseline:	Not on the Baseline
202 GPRA Corrective Action Baseline:	No
Subject to Corrective Action Universe:	No
Non-TSDFs Where RCRA CA has Been Imposed Universe:	No
Corrective Action Priority Ranking:	No NCAPS ranking
Environmental Control Indicator:	No
Institutional Control Indicator:	No
Human Exposure Controls Indicator:	N/A
Groundwater Controls Indicator:	N/A
Significant Non-Complier Universe:	No
Unaddressed Significant Non-Complier Universe:	No
Addressed Significant Non-Complier Universe:	No
Significant Non-Complier With a Compliance Schedule Universe:	No
Financial Assurance Required:	Not Reported
Handler Date of Last Change:	20020627
Recognized Trader-Importer:	No
Recognized Trader-Exporter:	No
Importer of Spent Lead Acid Batteries:	No
Exporter of Spent Lead Acid Batteries:	No
Recycler Activity Without Storage:	Not Reported
Manifest Broker:	Not Reported
Sub-Part P Indicator:	No

Handler - Owner Operator:

Owner/Operator Indicator:	Owner
Owner/Operator Name:	GISH BIOMEDICAL INC
Legal Status:	Private

MAP FINDINGS

GISH BIOMEDICAL INC, 2681 KELVIN AVE., IRVINE, CA 926145821 (Continued)

Date Became Current: Not Reported
Date Ended Current: Not Reported
Owner/Operator Address: 2681 KELVIN AVE
Owner/Operator City,State,Zip: IRVINE, CA 92714-5821
Owner/Operator Telephone: 714-756-5485
Owner/Operator Telephone Ext: Not Reported
Owner/Operator Fax: Not Reported
Owner/Operator Email: Not Reported

Historic Generators:

Receive Date: 19930129
Handler Name: GISH BIOMEDICAL INC
Federal Waste Generator Description: Small Quantity Generator
State District Owner: Not Reported
Large Quantity Handler of Universal Waste: No
Recognized Trader Importer: No
Recognized Trader Exporter: No
Spent Lead Acid Battery Importer: No
Spent Lead Acid Battery Exporter: No
Current Record: Yes
Non Storage Recycler Activity: Not Reported
Electronic Manifest Broker: Not Reported

List of NAICS Codes and Descriptions:

NAICS Code: 339112
NAICS Description: SURGICAL AND MEDICAL INSTRUMENT MANUFACTURING

Facility Has Received Notices of Violations:

Violations: No Violations Found

Evaluation Action Summary:

Evaluations: No Evaluations Found

CERS HAZ WASTE: Local Lists of Hazardous waste / Contaminated Sites

Name: EVOQUE - LAX2
Address: 2681 KELVIN AVE
City,State,Zip: IRVINE, CA 92614
Site ID: 433308
CERS ID: 10447366
CERS Description: Hazardous Waste Generator

CERS TANKS: Local Lists of Registered Storage Tanks

Name: EVOQUE - LAX2
Address: 2681 KELVIN AVE
City,State,Zip: IRVINE, CA 92614
Site ID: 433308

MAP FINDINGS

GISH BIOMEDICAL INC, 2681 KELVIN AVE., IRVINE, CA 926145821 (Continued)

CERS ID: 10447366
CERS Description: Aboveground Petroleum Storage

FINDS: Other Ascertainable Records

Registry ID: 110058257611
Click Here for FRS Facility Detail Report: https://ofmpub.epa.gov/frs_public2/fii_query_detail.disp_program_facility?p_registry_id=110058257611

Environmental Interest/Information System:

The California Environmental Reporting System (CERS) is a statewide web-based user and information exchange system to support over 140,000 regulated businesses and over 130 local agencies in electronically collecting and reporting significant hazardous materials, hazardous waste and compliance and enforcement data as mandated by California law. Under oversight by Cal/EPA, certified local governing agencies (Unified Program Agencies - UPAs) consolidate, coordinate and provide consistent regulatory activities for six state and federal environmental programs.

The California Environmental Protection Agency (CalEPA) has recently implemented a new data warehouse system (nSite). This data warehouse combines and merges facility and site information from five different systems managed within CalEPA. The five systems are: California Environmental Reporting System (CERS), EnviroStor, GeoTracker, California Integrated Water Quality System (CIWQS), and Toxic Release Inventory (TRI).

Registry ID: 110001133390
Click Here for FRS Facility Detail Report: https://ofmpub.epa.gov/frs_public2/fii_query_detail.disp_program_facility?p_registry_id=110001133390

Environmental Interest/Information System:

THE EMISSION INVENTORY SYSTEM (EIS) MAINTAINS AN INVENTORY OF LARGE STATIONARY SOURCES AND VOLUNTARILY-REPORTED SMALLER SOURCES OF AIR POINT POLLUTANT EMITTERS. IT CONTAINS INFORMATION ABOUT FACILITY SITES AND THEIR PHYSICAL LOCATION, EMISSIONS UNITS, EMISSIONS PROCESSES, RELEASE POINTS, CONTROL APPROACHES, AND REGULATIONS. FACILITY INVENTORY DATA ARE KEPT SEPARATE FROM THE EMISSIONS DATA AND HAVE STABLE IDENTIFIERS TO IMPROVE CONTINUITY FROM YEAR TO YEAR AND TO HELP IDENTIFY DUPLICATE OR MISSING FACILITIES

The Toxic Release Inventory System (TRIS) is a publicly available EPA database reported annually by certain covered industry groups, as well as federal facilities. It contains information about more than 650 toxic chemicals that are being used, manufactured, treated, transported, or released into the environment, and includes information about waste management and pollution prevention activities.

The Resource Conservation and Recovery Act Information System (RCRAInfo) is EPA's comprehensive information system in support of the Resource Conservation and Recovery Act (RCRA) of 1976 and the Hazardous and Solid Waste Amendments (HSWA) of 1984. It tracks many types of information about generators, transporters, treaters, storers, and disposers of hazardous waste.

The Click here to access additional FINDS: detail in the EDR Site Report. database contains <http://www.edrnet.com/srf2/FinalSiteReport.aspx?ID=2g2egG1He38CGMAshS1X3X3kCg4IM36VsF2ES32nX22Lgp1ye97LGc1YHB3a3L31CdAuMR3Ps35gS423g227e91RGN87HL6k3Y9tCs3KMWA5s125SC9DXz03XF6zkuTgD2og62meS1uGm23HE1q3F1KCl1pMf9Dsc2ISjAUXA9WXI3pkf55gc1> additional records for this site. Please contact your EDR Account Executive for more information.

ECHO: Other Ascertainable Records

Envid: 1000819824
Registry ID: 110001133390
DFR URL: <http://echo.epa.gov/detailed-facility-report?fid=110001133390>
Name: GISH BIOMEDICAL INC
Address: 2681 KELVIN AVE.
City,State,Zip: IRVINE, CA 92614

EMI: Other Ascertainable Records

Name: GISH BIOMEDICAL INC
Address: 2681 KELVIN AV
City,State,Zip: IRVINE, CA 927140000
Year: 1993

MAP FINDINGS

GISH BIOMEDICAL INC, 2681 KELVIN AVE., IRVINE, CA 926145821 (Continued)

County Code:	30
Air Basin:	SC
Facility ID:	93919
Air District Name:	SC
SIC Code:	3841
Air District Name:	SOUTH COAST AQMD
Community Health Air Pollution Info System:	Not Reported
Consolidated Emission Reporting Rule:	Not Reported
Total Organic Hydrocarbon Gases Tons/Yr:	11
Reactive Organic Gases Tons/Yr:	1
Carbon Monoxide Emissions Tons/Yr:	0
NOX - Oxides of Nitrogen Tons/Yr:	0
SOX - Oxides of Sulphur Tons/Yr:	0
Particulate Matter Tons/Yr:	0
Part. Matter 10 Micrometers and Smllr Tons/Yr:	0
Name:	GISH BIOMEDICAL INC
Address:	2681 KELVIN AV
City,State,Zip:	IRVINE, CA 927140000
Year:	1995
County Code:	30
Air Basin:	SC
Facility ID:	93919
Air District Name:	SC
SIC Code:	3841
Air District Name:	SOUTH COAST AQMD
Community Health Air Pollution Info System:	Not Reported
Consolidated Emission Reporting Rule:	Not Reported
Total Organic Hydrocarbon Gases Tons/Yr:	11
Reactive Organic Gases Tons/Yr:	1
Carbon Monoxide Emissions Tons/Yr:	0
NOX - Oxides of Nitrogen Tons/Yr:	0
SOX - Oxides of Sulphur Tons/Yr:	0
Particulate Matter Tons/Yr:	0
Part. Matter 10 Micrometers and Smllr Tons/Yr:	0
Name:	GISH BIOMEDICAL INC
Address:	2681 KELVIN AVE
City,State,Zip:	IRVINE, CA 927140000
Year:	1996
County Code:	30
Air Basin:	SC
Facility ID:	93919
Air District Name:	SC
SIC Code:	3841
Air District Name:	SOUTH COAST AQMD

MAP FINDINGS

GISH BIOMEDICAL INC, 2681 KELVIN AVE., IRVINE, CA 926145821 (Continued)

Community Health Air Pollution Info System: Not Reported

Consolidated Emission Reporting Rule: Not Reported

Total Organic Hydrocarbon Gases Tons/Yr: 8

Reactive Organic Gases Tons/Yr: 1

Carbon Monoxide Emissions Tons/Yr: 0

NOX - Oxides of Nitrogen Tons/Yr: 0

SOX - Oxides of Sulphur Tons/Yr: 0

Particulate Matter Tons/Yr: 0

Part. Matter 10 Micrometers and Smllr 0 Tons/Yr:

Name: GISH BIOMEDICAL INC

Address: 2681 KELVIN AV

City,State,Zip: IRVINE, CA 927140000

Year: 1997

County Code: 30

Air Basin: SC

Facility ID: 93919

Air District Name: SC

SIC Code: 3841

Air District Name: SOUTH COAST AQMD

Community Health Air Pollution Info System: Not Reported

Consolidated Emission Reporting Rule: Not Reported

Total Organic Hydrocarbon Gases Tons/Yr: 6

Reactive Organic Gases Tons/Yr: 1

Carbon Monoxide Emissions Tons/Yr: 0

NOX - Oxides of Nitrogen Tons/Yr: 0

SOX - Oxides of Sulphur Tons/Yr: 0

Particulate Matter Tons/Yr: 0

Part. Matter 10 Micrometers and Smllr 0 Tons/Yr:

Name: GISH BIOMEDICAL INC

Address: 2681 KELVIN AV

City,State,Zip: IRVINE, CA 927140000

Year: 1998

County Code: 30

Air Basin: SC

Facility ID: 93919

Air District Name: SC

SIC Code: 3841

Air District Name: SOUTH COAST AQMD

Community Health Air Pollution Info System: Not Reported

Consolidated Emission Reporting Rule: Not Reported

Total Organic Hydrocarbon Gases Tons/Yr: 6

Reactive Organic Gases Tons/Yr: 1

MAP FINDINGS

GISH BIOMEDICAL INC, 2681 KELVIN AVE., IRVINE, CA 926145821 (Continued)

Carbon Monoxide Emissions Tons/Yr: 0
 NOX - Oxides of Nitrogen Tons/Yr: 0
 SOX - Oxides of Sulphur Tons/Yr: 0
 Particulate Matter Tons/Yr: 0
 Part. Matter 10 Micrometers and Smllr 0
 Tons/Yr:

Name: GISH BIOMEDICAL INC
 Address: 2681 KELVIN AV
 City,State,Zip: IRVINE, CA 927140000
 Year: 1999
 County Code: 30
 Air Basin: SC
 Facility ID: 93919
 Air District Name: SC
 SIC Code: 3841
 Air District Name: SOUTH COAST AQMD
 Community Health Air Pollution Info System: Not Reported
 Consolidated Emission Reporting Rule: Not Reported

Total Organic Hydrocarbon Gases Tons/Yr: 6
 Reactive Organic Gases Tons/Yr: 1
 Carbon Monoxide Emissions Tons/Yr: 0
 NOX - Oxides of Nitrogen Tons/Yr: 0
 SOX - Oxides of Sulphur Tons/Yr: 0
 Particulate Matter Tons/Yr: 0
 Part. Matter 10 Micrometers and Smllr 0
 Tons/Yr:

Name: GISH BIOMEDICAL INC
 Address: 2681 KELVIN AV
 City,State,Zip: IRVINE, CA 927140000
 Year: 2000
 County Code: 30
 Air Basin: SC
 Facility ID: 93919
 Air District Name: SC
 SIC Code: 3841
 Air District Name: SOUTH COAST AQMD
 Community Health Air Pollution Info System: Not Reported
 Consolidated Emission Reporting Rule: Not Reported

Total Organic Hydrocarbon Gases Tons/Yr: 6
 Reactive Organic Gases Tons/Yr: 1
 Carbon Monoxide Emissions Tons/Yr: 0
 NOX - Oxides of Nitrogen Tons/Yr: 0
 SOX - Oxides of Sulphur Tons/Yr: 0
 Particulate Matter Tons/Yr: 0
 Part. Matter 10 Micrometers and Smllr 0
 Tons/Yr:

MAP FINDINGS

GISH BIOMEDICAL INC, 2681 KELVIN AVE., IRVINE, CA 926145821 (Continued)

Name: GISH BIOMEDICAL INC
 Address: 2681 KELVIN AV
 City,State,Zip: IRVINE, CA 927140000
 Year: 2001
 County Code: 30
 Air Basin: SC
 Facility ID: 93919
 Air District Name: SC
 SIC Code: 3841
 Air District Name: SOUTH COAST AQMD
 Community Health Air Pollution Info System: Not Reported
 Consolidated Emission Reporting Rule: Not Reported
 Total Organic Hydrocarbon Gases Tons/Yr: 6
 Reactive Organic Gases Tons/Yr: 4
 Carbon Monoxide Emissions Tons/Yr: 0
 NOX - Oxides of Nitrogen Tons/Yr: 0
 SOX - Oxides of Sulphur Tons/Yr: 0
 Particulate Matter Tons/Yr: 0
 Part. Matter 10 Micrometers and Smlr 0 Tons/Yr:

Name: AT&T SERVICES, INC.
 Address: 2681 KELVIN AVE
 City,State,Zip: IRVINE, CA 92614
 Year: 2018
 County Code: 30
 Air Basin: SC
 Facility ID: 176341
 Air District Name: SC
 SIC Code: 4813
 Air District Name: SOUTH COAST AQMD
 Community Health Air Pollution Info System: Not Reported
 Consolidated Emission Reporting Rule: Not Reported
 Total Organic Hydrocarbon Gases Tons/Yr: 0.13487446299
 Reactive Organic Gases Tons/Yr: 0.07761777
 Carbon Monoxide Emissions Tons/Yr: 2.4617816
 NOX - Oxides of Nitrogen Tons/Yr: 1.037818
 SOX - Oxides of Sulphur Tons/Yr: 0.004788891
 Particulate Matter Tons/Yr: 0.068906465
 Part. Matter 10 Micrometers and Smlr 0.06883303121 Tons/Yr:

HWTS: Other Ascertainable Records

Name: DAWN US HOLDINGS LLC DBA EVOQUE DATA CENTER SOLUTIONS
 Address: 2681 KELVIN AVE
 Address 2: Not Reported

MAP FINDINGS

GISH BIOMEDICAL INC, 2681 KELVIN AVE., IRVINE, CA 926145821 (Continued)

City,State,Zip: IRVINE, CA 92614
 EPA ID: CAL000475461
 Inactive Date: Not Reported
 Create Date: 12/23/2022
 Last Act Date: 10/16/2023
 Mailing Name: RAY CIOK
 Mailing Address: 2681 KELVIN AVE
 Mailing Address 2: Not Reported
 Mailing City,State,Zip: IRVINE, CA
 Owner Name: DAWN US HOLDINGS LLC
 Owner Address: 5030 RIVERSIDE DR STE 250
 Owner Address 2: Not Reported
 Owner City,State,Zip: IRVING, TX 75039
 Owner Phone: 4699416036
 Owner Fax: 8005487360
 Contact Name: RAYMOND J. CIOK, JR.
 Contact Address: 5030 RIVERSIDE DR
 Contact Address 2: Not Reported
 City,State,Zip: IRVING, TX 75039
 Contact Phone: 9493517360
 Contact Fax: Not Reported
 Facility Status: Not Reported
 Facility Type: Not Reported
 Category: Not Reported
 Latitude: Not Reported
 Longitude: Not Reported

 Name: GISH BIOMEDICAL INC
 Address: 2681 KELVIN AVE
 Address 2: Not Reported
 City,State,Zip: IRVINE, CA 92714
 EPA ID: CAD983658279
 Inactive Date: 06/30/2001
 Create Date: 01/29/1993
 Last Act Date: Not Reported
 Mailing Name: Not Reported
 Mailing Address: 22942 ARROYO VISTA
 Mailing Address 2: Not Reported
 Mailing City,State,Zip: RANCHO SANTA MARGARI, CA 926882600
 Owner Name: GISH BIOMEDICAL INC
 Owner Address: 2681 KELVIN AVE
 Owner Address 2: Not Reported
 Owner City,State,Zip: IRVINE, CA 926145821
 Owner Phone: Not Reported
 Owner Fax: Not Reported
 Contact Name: JOSE L CEDENO
 Contact Address: INACTIVE PER VQ01 - BMI
 Contact Address 2: Not Reported
 City,State,Zip: IRVINE, CA 926145821
 Contact Phone: Not Reported

MAP FINDINGS

GISH BIOMEDICAL INC, 2681 KELVIN AVE., IRVINE, CA 926145821 (Continued)

Contact Fax: Not Reported
 Facility Status: Inactive
 Facility Type: PERMANENT
 Category: FEDERAL
 Latitude: 33.685091
 Longitude: -117.8372

NAICS:

EPA ID: CAD983658279
 Create Date: 2002-03-14 16:36:27.000
 NAICS Code: 3329
 NAICS Description: Other Fabricated Metal Product Manufacturing
 Issued EPA ID Date: 1993-01-29 00:00:00
 Inactive Date: 2001-06-30 00:00:00
 Facility Name: GISH BIOMEDICAL INC
 Facility Address: 2681 KELVIN AVE
 Facility Address 2: Not Reported
 Facility City: IRVINE
 Facility County: Not Reported
 Facility State: CA
 Facility Zip: 927140000

HAZNET: Other Ascertainable Records

Name: GISH BIOMEDICAL INC
 Address: 2681 KELVIN AVE
 Address 2: Not Reported
 City,State,Zip: IRVINE, CA 927140000
 Contact: JOSE L CEDENO
 Telephone: 9495537351
 Mailing Name: Not Reported
 Mailing Address: 22942 ARROYO VISTA

Year: 2001
 Gepaid: CAD983658279
 TSD EPA ID: AZD980892731
 CA Waste Code: 513 - Empty containers less than 30 gallons
 Disposal Method: -
 Tons: 0.075

Year: 2001
 Gepaid: CAD983658279
 TSD EPA ID: AZD980892731
 CA Waste Code: 291 - Latex waste
 Disposal Method: -
 Tons: 0.1668

Year: 2001
 Gepaid: CAD983658279
 TSD EPA ID: CAD008364432
 CA Waste Code: 214 - Unspecified solvent mixture

MAP FINDINGS

GISH BIOMEDICAL INC, 2681 KELVIN AVE., IRVINE, CA 926145821 (Continued)

Disposal Method:	R01 - Recycler
Tons:	0.3564
Year:	2001
Gepaid:	CAD983658279
TSD EPA ID:	AZD980892731
CA Waste Code:	221 - Waste oil and mixed oil
Disposal Method:	-
Tons:	0.133
Year:	2001
Gepaid:	CAD983658279
TSD EPA ID:	AZD980892731
CA Waste Code:	141 - Off-specification, aged or surplus inorganics
Disposal Method:	-
Tons:	0.0175
Year:	2001
Gepaid:	CAD983658279
TSD EPA ID:	AZD980892731
CA Waste Code:	331 - Off-specification, aged or surplus organics
Disposal Method:	-
Tons:	0.167
Year:	2000
Gepaid:	CAD983658279
TSD EPA ID:	CAD008364432
CA Waste Code:	214 - Unspecified solvent mixture
Disposal Method:	R01 - Recycler
Tons:	0.7848
Year:	2000
Gepaid:	CAD983658279
TSD EPA ID:	AZD980892731
CA Waste Code:	221 - Waste oil and mixed oil
Disposal Method:	-
Tons:	0.076
Year:	2000
Gepaid:	CAD983658279
TSD EPA ID:	AZD980892731
CA Waste Code:	352 - Other organic solids
Disposal Method:	-
Tons:	0.5
Year:	2000
Gepaid:	CAD983658279
TSD EPA ID:	AZD980892731
CA Waste Code:	331 - Off-specification, aged or surplus organics
Disposal Method:	-
Tons:	0.099

MAP FINDINGS

GISH BIOMEDICAL INC, 2681 KELVIN AVE., IRVINE, CA 926145821 (Continued)

The Click here to access 31 additional CA HAZNET: record(s) in the EDR Site Report. database contains <http://www.edrnet.com/srf2/FinalSiteReport.aspx?ID=2g2egG1He38CGMAshS1X3X3kCg4IM36VsF2ES32nX22Lgp1ye97LGc1YHB3a3L31CdAuMR3Ps35gS423g227e91RGN87HL6k3Y9tCs3KMWA5s125SC9DXz03XF6zkuTgD2og62meS1uGm23HE1q3F1KCl1pMf9Dsc2ISjAUXA9WXI3pkf55gc1> additional records for this site. Please contact your EDR Account Executive for more information.

Additional Info:

Year:	2001
Gen EPA ID:	CAD983658279
Shipment Date:	20011017
Creation Date:	1/16/2002 0:00:00
Receipt Date:	20011017
Manifest ID:	20987228
Trans EPA ID:	CAD008364432
Trans Name:	Not Reported
Trans 2 EPA ID:	Not Reported
Trans 2 Name:	Not Reported
TSDf EPA ID:	CAD008364432
Trans Name:	Not Reported
TSDf Alt EPA ID:	CAD008364432
TSDf Alt Name:	Not Reported
Waste Code Description:	214 - Unspecified solvent mixture
RCRA Code:	Not Reported
Meth Code:	R01 - Recycler
Quantity Tons:	0.162
Waste Quantity:	45
Quantity Unit:	G
Additional Code 1:	Not Reported
Additional Code 2:	Not Reported
Additional Code 3:	Not Reported
Additional Code 4:	Not Reported
Additional Code 5:	Not Reported
Shipment Date:	20010803
Creation Date:	10/3/2001 0:00:00
Receipt Date:	20010803
Manifest ID:	20986953
Trans EPA ID:	CAD008364432
Trans Name:	Not Reported
Trans 2 EPA ID:	Not Reported
Trans 2 Name:	Not Reported
TSDf EPA ID:	CAD008364432
Trans Name:	Not Reported
TSDf Alt EPA ID:	CAD008364432
TSDf Alt Name:	Not Reported
Waste Code Description:	214 - Unspecified solvent mixture
RCRA Code:	Not Reported
Meth Code:	R01 - Recycler
Quantity Tons:	0.1944
Waste Quantity:	54
Quantity Unit:	G

MAP FINDINGS

GISH BIOMEDICAL INC, 2681 KELVIN AVE., IRVINE, CA 926145821 (Continued)

Additional Code 1:	Not Reported
Additional Code 2:	Not Reported
Additional Code 3:	Not Reported
Additional Code 4:	Not Reported
Additional Code 5:	Not Reported
Shipment Date:	20010110
Creation Date:	4/19/2001 0:00:00
Receipt Date:	Not Reported
Manifest ID:	20407248
Trans EPA ID:	CAD980585293
Trans Name:	Not Reported
Trans 2 EPA ID:	Not Reported
Trans 2 Name:	Not Reported
TSDf EPA ID:	AZD980892731
Trans Name:	Not Reported
TSDf Alt EPA ID:	Not Reported
TSDf Alt Name:	Not Reported
Waste Code Description:	331 - Off-specification, aged, or surplus organics
RCRA Code:	D001
Meth Code:	- Not reported
Quantity Tons:	0.132
Waste Quantity:	40
Quantity Unit:	G
Additional Code 1:	Not Reported
Additional Code 2:	Not Reported
Additional Code 3:	Not Reported
Additional Code 4:	Not Reported
Additional Code 5:	Not Reported
Shipment Date:	20010110
Creation Date:	4/19/2001 0:00:00
Receipt Date:	Not Reported
Manifest ID:	20407248
Trans EPA ID:	CAD980585293
Trans Name:	Not Reported
Trans 2 EPA ID:	Not Reported
Trans 2 Name:	Not Reported
TSDf EPA ID:	AZD980892731
Trans Name:	Not Reported
TSDf Alt EPA ID:	Not Reported
TSDf Alt Name:	Not Reported
Waste Code Description:	221 - Waste oil and mixed oil
RCRA Code:	Not Reported
Meth Code:	- Not reported
Quantity Tons:	0.133
Waste Quantity:	35
Quantity Unit:	G
Additional Code 1:	Not Reported
Additional Code 2:	Not Reported
Additional Code 3:	Not Reported

MAP FINDINGS

GISH BIOMEDICAL INC, 2681 KELVIN AVE., IRVINE, CA 926145821 (Continued)

Additional Code 4:	Not Reported
Additional Code 5:	Not Reported
Shipment Date:	20010110
Creation Date:	4/19/2001 0:00:00
Receipt Date:	Not Reported
Manifest ID:	20407249
Trans EPA ID:	CAD980585293
Trans Name:	Not Reported
Trans 2 EPA ID:	Not Reported
Trans 2 Name:	Not Reported
TSDf EPA ID:	AZD980892731
Trans Name:	Not Reported
TSDf Alt EPA ID:	Not Reported
TSDf Alt Name:	Not Reported
Waste Code Description:	331 - Off-specification, aged, or surplus organics
RCRA Code:	D001
Meth Code:	- Not reported
Quantity Tons:	0.005
Waste Quantity:	10
Quantity Unit:	P
Additional Code 1:	Not Reported
Additional Code 2:	Not Reported
Additional Code 3:	Not Reported
Additional Code 4:	Not Reported
Additional Code 5:	Not Reported
Shipment Date:	20010110
Creation Date:	4/19/2001 0:00:00
Receipt Date:	Not Reported
Manifest ID:	20407249
Trans EPA ID:	CAD980585293
Trans Name:	Not Reported
Trans 2 EPA ID:	Not Reported
Trans 2 Name:	Not Reported
TSDf EPA ID:	AZD980892731
Trans Name:	Not Reported
TSDf Alt EPA ID:	Not Reported
TSDf Alt Name:	Not Reported
Waste Code Description:	141 - Off-specification, aged, or surplus inorganics
RCRA Code:	D002
Meth Code:	- Not reported
Quantity Tons:	0.0025
Waste Quantity:	5
Quantity Unit:	P
Additional Code 1:	Not Reported
Additional Code 2:	Not Reported
Additional Code 3:	Not Reported
Additional Code 4:	Not Reported
Additional Code 5:	Not Reported

MAP FINDINGS

GISH BIOMEDICAL INC, 2681 KELVIN AVE., IRVINE, CA 926145821 (Continued)

Shipment Date:	20010110
Creation Date:	4/19/2001 0:00:00
Receipt Date:	Not Reported
Manifest ID:	20407249
Trans EPA ID:	CAD980585293
Trans Name:	Not Reported
Trans 2 EPA ID:	Not Reported
Trans 2 Name:	Not Reported
TSDf EPA ID:	AZD980892731
Trans Name:	Not Reported
TSDf Alt EPA ID:	Not Reported
TSDf Alt Name:	Not Reported
Waste Code Description:	141 - Off-specification, aged, or surplus inorganics
RCRA Code:	Not Reported
Meth Code:	- Not reported
Quantity Tons:	0.015
Waste Quantity:	30
Quantity Unit:	P
Additional Code 1:	Not Reported
Additional Code 2:	Not Reported
Additional Code 3:	Not Reported
Additional Code 4:	Not Reported
Additional Code 5:	Not Reported
Shipment Date:	20010110
Creation Date:	4/19/2001 0:00:00
Receipt Date:	Not Reported
Manifest ID:	20407248
Trans EPA ID:	CAD980585293
Trans Name:	Not Reported
Trans 2 EPA ID:	Not Reported
Trans 2 Name:	Not Reported
TSDf EPA ID:	AZD980892731
Trans Name:	Not Reported
TSDf Alt EPA ID:	Not Reported
TSDf Alt Name:	Not Reported
Waste Code Description:	513 - Empty containers less than 30 gallons
RCRA Code:	Not Reported
Meth Code:	- Not reported
Quantity Tons:	0.075
Waste Quantity:	150
Quantity Unit:	P
Additional Code 1:	Not Reported
Additional Code 2:	Not Reported
Additional Code 3:	Not Reported
Additional Code 4:	Not Reported
Additional Code 5:	Not Reported
Shipment Date:	20010110
Creation Date:	4/19/2001 0:00:00
Receipt Date:	Not Reported

MAP FINDINGS

GISH BIOMEDICAL INC, 2681 KELVIN AVE., IRVINE, CA 926145821 (Continued)

Manifest ID:	20407248
Trans EPA ID:	CAD980585293
Trans Name:	Not Reported
Trans 2 EPA ID:	Not Reported
Trans 2 Name:	Not Reported
TSDF EPA ID:	AZD980892731
Trans Name:	Not Reported
TSDF Alt EPA ID:	Not Reported
TSDF Alt Name:	Not Reported
Waste Code Description:	291 - Latex waste
RCRA Code:	Not Reported
Meth Code:	- Not reported
Quantity Tons:	0.1668
Waste Quantity:	40
Quantity Unit:	G
Additional Code 1:	Not Reported
Additional Code 2:	Not Reported
Additional Code 3:	Not Reported
Additional Code 4:	Not Reported
Additional Code 5:	Not Reported
Shipment Date:	20010110
Creation Date:	4/19/2001 0:00:00
Receipt Date:	Not Reported
Manifest ID:	20407249
Trans EPA ID:	CAD980585293
Trans Name:	Not Reported
Trans 2 EPA ID:	Not Reported
Trans 2 Name:	Not Reported
TSDF EPA ID:	AZD980892731
Trans Name:	Not Reported
TSDF Alt EPA ID:	Not Reported
TSDF Alt Name:	Not Reported
Waste Code Description:	331 - Off-specification, aged, or surplus organics
RCRA Code:	D001
Meth Code:	- Not reported
Quantity Tons:	0.03
Waste Quantity:	60
Quantity Unit:	P
Additional Code 1:	Not Reported
Additional Code 2:	Not Reported
Additional Code 3:	Not Reported
Additional Code 4:	Not Reported
Additional Code 5:	Not Reported

Additional Info:

Year:	2000
Gen EPA ID:	CAD983658279
Shipment Date:	20001212

MAP FINDINGS

GISH BIOMEDICAL INC, 2681 KELVIN AVE., IRVINE, CA 926145821 (Continued)

Creation Date: 3/6/2001 0:00:00
 Receipt Date: 20001213
 Manifest ID: 20505402
 Trans EPA ID: CAD008364432
 Trans Name: Not Reported
 Trans 2 EPA ID: Not Reported
 Trans 2 Name: Not Reported
 TSDf EPA ID: CAD008364432
 Trans Name: Not Reported
 TSDf Alt EPA ID: Not Reported
 TSDf Alt Name: Not Reported
 Waste Code Description: 214 - Unspecified solvent mixture
 RCRA Code: Not Reported
 Meth Code: R01 - Recycler
 Quantity Tons: 0.1944
 Waste Quantity: 54
 Quantity Unit: G
 Additional Code 1: Not Reported
 Additional Code 2: Not Reported
 Additional Code 3: Not Reported
 Additional Code 4: Not Reported
 Additional Code 5: Not Reported

 Shipment Date: 20001129
 Creation Date: 4/19/2001 0:00:00
 Receipt Date: Not Reported
 Manifest ID: 20406328
 Trans EPA ID: CAD980585293
 Trans Name: Not Reported
 Trans 2 EPA ID: Not Reported
 Trans 2 Name: Not Reported
 TSDf EPA ID: AZD980892731
 Trans Name: Not Reported
 TSDf Alt EPA ID: Not Reported
 TSDf Alt Name: Not Reported
 Waste Code Description: 331 - Off-specification, aged, or surplus organics
 RCRA Code: Not Reported
 Meth Code: - Not reported
 Quantity Tons: 0.099
 Waste Quantity: 30
 Quantity Unit: G
 Additional Code 1: Not Reported
 Additional Code 2: Not Reported
 Additional Code 3: Not Reported
 Additional Code 4: Not Reported
 Additional Code 5: Not Reported

 Shipment Date: 20001113
 Creation Date: 1/9/2001 0:00:00
 Receipt Date: Not Reported
 Manifest ID: 20406207

MAP FINDINGS

GISH BIOMEDICAL INC, 2681 KELVIN AVE., IRVINE, CA 926145821 (Continued)

Trans EPA ID:	CAD980585293
Trans Name:	Not Reported
Trans 2 EPA ID:	Not Reported
Trans 2 Name:	Not Reported
TSDF EPA ID:	AZD980892731
Trans Name:	Not Reported
TSDF Alt EPA ID:	Not Reported
TSDF Alt Name:	Not Reported
Waste Code Description:	221 - Waste oil and mixed oil
RCRA Code:	Not Reported
Meth Code:	- Not reported
Quantity Tons:	0.076
Waste Quantity:	20
Quantity Unit:	G
Additional Code 1:	Not Reported
Additional Code 2:	Not Reported
Additional Code 3:	Not Reported
Additional Code 4:	Not Reported
Additional Code 5:	Not Reported
Shipment Date:	20001113
Creation Date:	1/9/2001 0:00:00
Receipt Date:	Not Reported
Manifest ID:	20406207
Trans EPA ID:	CAD980585293
Trans Name:	Not Reported
Trans 2 EPA ID:	Not Reported
Trans 2 Name:	Not Reported
TSDF EPA ID:	AZD980892731
Trans Name:	Not Reported
TSDF Alt EPA ID:	Not Reported
TSDF Alt Name:	Not Reported
Waste Code Description:	352 - Other organic solids
RCRA Code:	Not Reported
Meth Code:	- Not reported
Quantity Tons:	0.5
Waste Quantity:	1000
Quantity Unit:	P
Additional Code 1:	Not Reported
Additional Code 2:	Not Reported
Additional Code 3:	Not Reported
Additional Code 4:	Not Reported
Additional Code 5:	Not Reported
Shipment Date:	20001113
Creation Date:	1/12/2001 0:00:00
Receipt Date:	20001125
Manifest ID:	20406208
Trans EPA ID:	CAD980585293
Trans Name:	Not Reported
Trans 2 EPA ID:	Not Reported

MAP FINDINGS

GISH BIOMEDICAL INC, 2681 KELVIN AVE., IRVINE, CA 926145821 (Continued)

Trans 2 Name:	Not Reported
TSDF EPA ID:	AZR000005454
Trans Name:	Not Reported
TSDF Alt EPA ID:	Not Reported
TSDF Alt Name:	Not Reported
Waste Code Description:	261 - Not reported
RCRA Code:	Not Reported
Meth Code:	R01 - Recycler
Quantity Tons:	0.2
Waste Quantity:	400
Quantity Unit:	P
Additional Code 1:	Not Reported
Additional Code 2:	Not Reported
Additional Code 3:	Not Reported
Additional Code 4:	Not Reported
Additional Code 5:	Not Reported
Shipment Date:	20000718
Creation Date:	9/11/2000 0:00:00
Receipt Date:	20000718
Manifest ID:	99369670
Trans EPA ID:	CAD008364432
Trans Name:	Not Reported
Trans 2 EPA ID:	Not Reported
Trans 2 Name:	Not Reported
TSDF EPA ID:	CAD008364432
Trans Name:	Not Reported
TSDF Alt EPA ID:	Not Reported
TSDF Alt Name:	Not Reported
Waste Code Description:	214 - Unspecified solvent mixture
RCRA Code:	Not Reported
Meth Code:	R01 - Recycler
Quantity Tons:	0.396
Waste Quantity:	110
Quantity Unit:	G
Additional Code 1:	Not Reported
Additional Code 2:	Not Reported
Additional Code 3:	Not Reported
Additional Code 4:	Not Reported
Additional Code 5:	Not Reported
Shipment Date:	20000214
Creation Date:	5/3/2000 0:00:00
Receipt Date:	20000214
Manifest ID:	99316130
Trans EPA ID:	CAD008364432
Trans Name:	Not Reported
Trans 2 EPA ID:	Not Reported
Trans 2 Name:	Not Reported
TSDF EPA ID:	CAD008364432
Trans Name:	Not Reported

MAP FINDINGS

GISH BIOMEDICAL INC, 2681 KELVIN AVE., IRVINE, CA 926145821 (Continued)

TSDF Alt EPA ID: CAD008364432
 TSDF Alt Name: Not Reported
 Waste Code Description: 214 - Unspecified solvent mixture
 RCRA Code: Not Reported
 Meth Code: R01 - Recycler
 Quantity Tons: 0.1944
 Waste Quantity: 54
 Quantity Unit: G
 Additional Code 1: Not Reported
 Additional Code 2: Not Reported
 Additional Code 3: Not Reported
 Additional Code 4: Not Reported
 Additional Code 5: Not Reported

Additional Info:

Year: 1999
 Gen EPA ID: CAD983658279
 Shipment Date: 19990806
 Creation Date: 10/26/1999 0:00:00
 Receipt Date: 19990811
 Manifest ID: 99422018
 Trans EPA ID: CAD980585293
 Trans Name: Not Reported
 Trans 2 EPA ID: Not Reported
 Trans 2 Name: Not Reported
 TSDF EPA ID: CAD088504881
 Trans Name: Not Reported
 TSDF Alt EPA ID: CAD088504881
 TSDF Alt Name: Not Reported
 Waste Code Description: 181 - Other inorganic solid waste Organics
 RCRA Code: D006
 Meth Code: H01 - Transfer Station
 Quantity Tons: 0.3675
 Waste Quantity: 735
 Quantity Unit: P
 Additional Code 1: Not Reported
 Additional Code 2: Not Reported
 Additional Code 3: Not Reported
 Additional Code 4: Not Reported
 Additional Code 5: Not Reported
 Shipment Date: 19990806
 Creation Date: 10/26/1999 0:00:00
 Receipt Date: 19990811
 Manifest ID: 99422018
 Trans EPA ID: CAD980585293
 Trans Name: Not Reported
 Trans 2 EPA ID: Not Reported
 Trans 2 Name: Not Reported

MAP FINDINGS

GISH BIOMEDICAL INC, 2681 KELVIN AVE., IRVINE, CA 926145821 (Continued)

TSDf EPA ID: CAD088504881
 Trans Name: Not Reported
 TSDf Alt EPA ID: CAD088504881
 TSDf Alt Name: Not Reported
 Waste Code Description: 181 - Other inorganic solid waste Organics
 RCRA Code: D006
 Meth Code: H01 - Transfer Station
 Quantity Tons: 0.0375
 Waste Quantity: 75
 Quantity Unit: P
 Additional Code 1: Not Reported
 Additional Code 2: Not Reported
 Additional Code 3: Not Reported
 Additional Code 4: Not Reported
 Additional Code 5: Not Reported

 Shipment Date: 19990723
 Creation Date: 9/23/1999 0:00:00
 Receipt Date: 19990723
 Manifest ID: 99254368
 Trans EPA ID: CAD008364432
 Trans Name: Not Reported
 Trans 2 EPA ID: Not Reported
 Trans 2 Name: Not Reported
 TSDf EPA ID: CAD008364432
 Trans Name: Not Reported
 TSDf Alt EPA ID: CAD008364432
 TSDf Alt Name: Not Reported
 Waste Code Description: 214 - Unspecified solvent mixture
 RCRA Code: Not Reported
 Meth Code: R01 - Recycler
 Quantity Tons: 0.3888
 Waste Quantity: 108
 Quantity Unit: G
 Additional Code 1: Not Reported
 Additional Code 2: Not Reported
 Additional Code 3: Not Reported
 Additional Code 4: Not Reported
 Additional Code 5: Not Reported

 Shipment Date: 19990401
 Creation Date: 5/27/1999 0:00:00
 Receipt Date: Not Reported
 Manifest ID: 98892258
 Trans EPA ID: CAD980585293
 Trans Name: Not Reported
 Trans 2 EPA ID: Not Reported
 Trans 2 Name: Not Reported
 TSDf EPA ID: AZD980892731
 Trans Name: Not Reported
 TSDf Alt EPA ID: Not Reported

MAP FINDINGS

GISH BIOMEDICAL INC, 2681 KELVIN AVE., IRVINE, CA 926145821 (Continued)

TSDF Alt Name:	Not Reported
Waste Code Description:	352 - Other organic solids
RCRA Code:	Not Reported
Meth Code:	- Not reported
Quantity Tons:	0.25
Waste Quantity:	500
Quantity Unit:	P
Additional Code 1:	Not Reported
Additional Code 2:	Not Reported
Additional Code 3:	Not Reported
Additional Code 4:	Not Reported
Additional Code 5:	Not Reported
Shipment Date:	19990401
Creation Date:	5/27/1999 0:00:00
Receipt Date:	Not Reported
Manifest ID:	98892257
Trans EPA ID:	CAD980585293
Trans Name:	Not Reported
Trans 2 EPA ID:	Not Reported
Trans 2 Name:	Not Reported
TSDF EPA ID:	AZD980892731
Trans Name:	Not Reported
TSDF Alt EPA ID:	Not Reported
TSDF Alt Name:	Not Reported
Waste Code Description:	221 - Waste oil and mixed oil
RCRA Code:	Not Reported
Meth Code:	- Not reported
Quantity Tons:	0.095
Waste Quantity:	25
Quantity Unit:	G
Additional Code 1:	Not Reported
Additional Code 2:	Not Reported
Additional Code 3:	Not Reported
Additional Code 4:	Not Reported
Additional Code 5:	Not Reported
Shipment Date:	19990401
Creation Date:	5/27/1999 0:00:00
Receipt Date:	Not Reported
Manifest ID:	98892257
Trans EPA ID:	CAD980585293
Trans Name:	Not Reported
Trans 2 EPA ID:	Not Reported
Trans 2 Name:	Not Reported
TSDF EPA ID:	AZD980892731
Trans Name:	Not Reported
TSDF Alt EPA ID:	Not Reported
TSDF Alt Name:	Not Reported
Waste Code Description:	214 - Unspecified solvent mixture
RCRA Code:	D001

MAP FINDINGS

GISH BIOMEDICAL INC, 2681 KELVIN AVE., IRVINE, CA 926145821 (Continued)

Meth Code: - Not reported
 Quantity Tons: 0.09
 Waste Quantity: 25
 Quantity Unit: G
 Additional Code 1: Not Reported
 Additional Code 2: Not Reported
 Additional Code 3: Not Reported
 Additional Code 4: Not Reported
 Additional Code 5: Not Reported

 Shipment Date: 19990401
 Creation Date: 5/27/1999 0:00:00
 Receipt Date: Not Reported
 Manifest ID: 98892258
 Trans EPA ID: CAD980585293
 Trans Name: Not Reported
 Trans 2 EPA ID: Not Reported
 Trans 2 Name: Not Reported
 TSDf EPA ID: AZD980892731
 Trans Name: Not Reported
 TSDf Alt EPA ID: Not Reported
 TSDf Alt Name: Not Reported
 Waste Code Description: 331 - Off-specification, aged, or surplus organics
 RCRA Code: Not Reported
 Meth Code: - Not reported
 Quantity Tons: 0.0825
 Waste Quantity: 25
 Quantity Unit: G
 Additional Code 1: Not Reported
 Additional Code 2: Not Reported
 Additional Code 3: Not Reported
 Additional Code 4: Not Reported
 Additional Code 5: Not Reported

 Shipment Date: 19990104
 Creation Date: 3/1/1999 0:00:00
 Receipt Date: 19990104
 Manifest ID: 98490354
 Trans EPA ID: CAD008364432
 Trans Name: Not Reported
 Trans 2 EPA ID: Not Reported
 Trans 2 Name: Not Reported
 TSDf EPA ID: CAD008364432
 Trans Name: Not Reported
 TSDf Alt EPA ID: CAD008364432
 TSDf Alt Name: Not Reported
 Waste Code Description: 214 - Unspecified solvent mixture
 RCRA Code: Not Reported
 Meth Code: R01 - Recycler
 Quantity Tons: 0.1944
 Waste Quantity: 54

MAP FINDINGS

GISH BIOMEDICAL INC, 2681 KELVIN AVE., IRVINE, CA 926145821 (Continued)

Quantity Unit:	G
Additional Code 1:	Not Reported
Additional Code 2:	Not Reported
Additional Code 3:	Not Reported
Additional Code 4:	Not Reported
Additional Code 5:	Not Reported

Additional Info:

Year:	1998
Gen EPA ID:	CAD983658279
Shipment Date:	19981028
Creation Date:	12/17/1998 0:00:00
Receipt Date:	19981028
Manifest ID:	98202384
Trans EPA ID:	CAD008364432
Trans Name:	Not Reported
Trans 2 EPA ID:	Not Reported
Trans 2 Name:	Not Reported
TSDf EPA ID:	CAD008364432
Trans Name:	Not Reported
TSDf Alt EPA ID:	Not Reported
TSDf Alt Name:	Not Reported
Waste Code Description:	214 - Unspecified solvent mixture
RCRA Code:	Not Reported
Meth Code:	R01 - Recycler
Quantity Tons:	0.1944
Waste Quantity:	54
Quantity Unit:	G
Additional Code 1:	Not Reported
Additional Code 2:	Not Reported
Additional Code 3:	Not Reported
Additional Code 4:	Not Reported
Additional Code 5:	Not Reported
Shipment Date:	19980817
Creation Date:	10/20/1998 0:00:00
Receipt Date:	19980820
Manifest ID:	98243959
Trans EPA ID:	CAD980585293
Trans Name:	Not Reported
Trans 2 EPA ID:	Not Reported
Trans 2 Name:	Not Reported
TSDf EPA ID:	CAD000088252
Trans Name:	Not Reported
TSDf Alt EPA ID:	Not Reported
TSDf Alt Name:	Not Reported
Waste Code Description:	791 - Liquids with pH < 2 792 Liquids with pH < 2 with metals
RCRA Code:	D002
Meth Code:	H01 - Transfer Station

MAP FINDINGS

GISH BIOMEDICAL INC, 2681 KELVIN AVE., IRVINE, CA 926145821 (Continued)

Quantity Tons:	0.0035
Waste Quantity:	7
Quantity Unit:	P
Additional Code 1:	Not Reported
Additional Code 2:	Not Reported
Additional Code 3:	Not Reported
Additional Code 4:	Not Reported
Additional Code 5:	Not Reported
Shipment Date:	19980817
Creation Date:	10/20/1998 0:00:00
Receipt Date:	19980820
Manifest ID:	98243960
Trans EPA ID:	CAD980585293
Trans Name:	Not Reported
Trans 2 EPA ID:	Not Reported
Trans 2 Name:	Not Reported
TSDf EPA ID:	CAD000088252
Trans Name:	Not Reported
TSDf Alt EPA ID:	Not Reported
TSDf Alt Name:	Not Reported
Waste Code Description:	331 - Off-specification, aged, or surplus organics
RCRA Code:	D002
Meth Code:	H01 - Transfer Station
Quantity Tons:	0.004
Waste Quantity:	8
Quantity Unit:	P
Additional Code 1:	Not Reported
Additional Code 2:	Not Reported
Additional Code 3:	Not Reported
Additional Code 4:	Not Reported
Additional Code 5:	Not Reported
Shipment Date:	19980817
Creation Date:	10/20/1998 0:00:00
Receipt Date:	19980820
Manifest ID:	98243960
Trans EPA ID:	CAD980585293
Trans Name:	Not Reported
Trans 2 EPA ID:	Not Reported
Trans 2 Name:	Not Reported
TSDf EPA ID:	CAD000088252
Trans Name:	Not Reported
TSDf Alt EPA ID:	Not Reported
TSDf Alt Name:	Not Reported
Waste Code Description:	331 - Off-specification, aged, or surplus organics
RCRA Code:	D001
Meth Code:	H01 - Transfer Station
Quantity Tons:	0.025
Waste Quantity:	50
Quantity Unit:	P

MAP FINDINGS

GISH BIOMEDICAL INC, 2681 KELVIN AVE., IRVINE, CA 926145821 (Continued)

Additional Code 1:	Not Reported
Additional Code 2:	Not Reported
Additional Code 3:	Not Reported
Additional Code 4:	Not Reported
Additional Code 5:	Not Reported
Shipment Date:	19980817
Creation Date:	10/20/1998 0:00:00
Receipt Date:	19980820
Manifest ID:	98243959
Trans EPA ID:	CAD980585293
Trans Name:	Not Reported
Trans 2 EPA ID:	Not Reported
Trans 2 Name:	Not Reported
TSDf EPA ID:	CAD000088252
Trans Name:	Not Reported
TSDf Alt EPA ID:	Not Reported
TSDf Alt Name:	Not Reported
Waste Code Description:	792 - Not reported
RCRA Code:	D002
Meth Code:	H01 - Transfer Station
Quantity Tons:	0.0175
Waste Quantity:	35
Quantity Unit:	P
Additional Code 1:	Not Reported
Additional Code 2:	Not Reported
Additional Code 3:	Not Reported
Additional Code 4:	Not Reported
Additional Code 5:	Not Reported
Shipment Date:	19980817
Creation Date:	10/20/1998 0:00:00
Receipt Date:	19980820
Manifest ID:	98243959
Trans EPA ID:	CAD980585293
Trans Name:	Not Reported
Trans 2 EPA ID:	Not Reported
Trans 2 Name:	Not Reported
TSDf EPA ID:	CAD000088252
Trans Name:	Not Reported
TSDf Alt EPA ID:	Not Reported
TSDf Alt Name:	Not Reported
Waste Code Description:	141 - Off-specification, aged, or surplus inorganics
RCRA Code:	D002
Meth Code:	H01 - Transfer Station
Quantity Tons:	0.004
Waste Quantity:	8
Quantity Unit:	P
Additional Code 1:	Not Reported
Additional Code 2:	Not Reported
Additional Code 3:	Not Reported

MAP FINDINGS

GISH BIOMEDICAL INC, 2681 KELVIN AVE., IRVINE, CA 926145821 (Continued)

Additional Code 4:	Not Reported
Additional Code 5:	Not Reported
Shipment Date:	19980714
Creation Date:	9/15/1998 0:00:00
Receipt Date:	19980720
Manifest ID:	98242767
Trans EPA ID:	CAD980585293
Trans Name:	Not Reported
Trans 2 EPA ID:	CAD028277036
Trans 2 Name:	Not Reported
TSDf EPA ID:	CAT080013352
Trans Name:	Not Reported
TSDf Alt EPA ID:	CAT080013352
TSDf Alt Name:	Not Reported
Waste Code Description:	221 - Waste oil and mixed oil
RCRA Code:	Not Reported
Meth Code:	R01 - Recycler
Quantity Tons:	0.209
Waste Quantity:	55
Quantity Unit:	G
Additional Code 1:	Not Reported
Additional Code 2:	Not Reported
Additional Code 3:	Not Reported
Additional Code 4:	Not Reported
Additional Code 5:	Not Reported
Shipment Date:	19980714
Creation Date:	9/15/1998 0:00:00
Receipt Date:	19980717
Manifest ID:	98242766
Trans EPA ID:	CAD980585293
Trans Name:	Not Reported
Trans 2 EPA ID:	Not Reported
Trans 2 Name:	Not Reported
TSDf EPA ID:	CAD008364432
Trans Name:	Not Reported
TSDf Alt EPA ID:	CAD008364432
TSDf Alt Name:	Not Reported
Waste Code Description:	214 - Unspecified solvent mixture
RCRA Code:	D001
Meth Code:	R01 - Recycler
Quantity Tons:	0.198
Waste Quantity:	55
Quantity Unit:	G
Additional Code 1:	Not Reported
Additional Code 2:	Not Reported
Additional Code 3:	Not Reported
Additional Code 4:	Not Reported
Additional Code 5:	Not Reported

MAP FINDINGS

GISH BIOMEDICAL INC, 2681 KELVIN AVE., IRVINE, CA 926145821 (Continued)

Shipment Date:	19980619
Creation Date:	9/3/1998 0:00:00
Receipt Date:	19980619
Manifest ID:	98201713
Trans EPA ID:	CAD008364432
Trans Name:	Not Reported
Trans 2 EPA ID:	Not Reported
Trans 2 Name:	Not Reported
TSDf EPA ID:	CAD008364432
Trans Name:	Not Reported
TSDf Alt EPA ID:	CAD008364432
TSDf Alt Name:	Not Reported
Waste Code Description:	214 - Unspecified solvent mixture
RCRA Code:	Not Reported
Meth Code:	R01 - Recycler
Quantity Tons:	0.18
Waste Quantity:	50
Quantity Unit:	G
Additional Code 1:	Not Reported
Additional Code 2:	Not Reported
Additional Code 3:	Not Reported
Additional Code 4:	Not Reported
Additional Code 5:	Not Reported
Shipment Date:	19980403
Creation Date:	6/16/1998 0:00:00
Receipt Date:	19980403
Manifest ID:	97449808
Trans EPA ID:	CAD008364432
Trans Name:	Not Reported
Trans 2 EPA ID:	Not Reported
Trans 2 Name:	Not Reported
TSDf EPA ID:	CAD008364432
Trans Name:	Not Reported
TSDf Alt EPA ID:	CAD008364432
TSDf Alt Name:	Not Reported
Waste Code Description:	214 - Unspecified solvent mixture
RCRA Code:	Not Reported
Meth Code:	R01 - Recycler
Quantity Tons:	0.1944
Waste Quantity:	54
Quantity Unit:	G
Additional Code 1:	Not Reported
Additional Code 2:	Not Reported
Additional Code 3:	Not Reported
Additional Code 4:	Not Reported
Additional Code 5:	Not Reported

Additional Info:

Year:	1997
-------	------

MAP FINDINGS

GISH BIOMEDICAL INC, 2681 KELVIN AVE., IRVINE, CA 926145821 (Continued)

Gen EPA ID:	CAD983658279
Shipment Date:	19971112
Creation Date:	7/23/1998 0:00:00
Receipt Date:	19971112
Manifest ID:	96614794
Trans EPA ID:	CAD008364432
Trans Name:	Not Reported
Trans 2 EPA ID:	Not Reported
Trans 2 Name:	Not Reported
TSDf EPA ID:	CAD008364432
Trans Name:	Not Reported
TSDf Alt EPA ID:	CAD008364432
TSDf Alt Name:	Not Reported
Waste Code Description:	211 - Halogenated solvents (chloroform, methyl chloride, perchloroethylene, etc.
RCRA Code:	F001
Meth Code:	R01 - Recycler
Quantity Tons:	0.2251
Waste Quantity:	54
Quantity Unit:	G
Additional Code 1:	Not Reported
Additional Code 2:	Not Reported
Additional Code 3:	Not Reported
Additional Code 4:	Not Reported
Additional Code 5:	Not Reported
Shipment Date:	19970910
Creation Date:	7/23/1998 0:00:00
Receipt Date:	19970917
Manifest ID:	96684703
Trans EPA ID:	CAD980585293
Trans Name:	Not Reported
Trans 2 EPA ID:	Not Reported
Trans 2 Name:	Not Reported
TSDf EPA ID:	CAD008364432
Trans Name:	Not Reported
TSDf Alt EPA ID:	CAD008364432
TSDf Alt Name:	Not Reported
Waste Code Description:	214 - Unspecified solvent mixture
RCRA Code:	D001
Meth Code:	R01 - Recycler
Quantity Tons:	0.198
Waste Quantity:	55
Quantity Unit:	G
Additional Code 1:	Not Reported
Additional Code 2:	Not Reported
Additional Code 3:	Not Reported
Additional Code 4:	Not Reported
Additional Code 5:	Not Reported
Shipment Date:	19970620

MAP FINDINGS

GISH BIOMEDICAL INC, 2681 KELVIN AVE., IRVINE, CA 926145821 (Continued)

Creation Date: 12/4/1997 0:00:00
 Receipt Date: 19970625
 Manifest ID: 96763384
 Trans EPA ID: CAD982403198
 Trans Name: Not Reported
 Trans 2 EPA ID: Not Reported
 Trans 2 Name: Not Reported
 TSDf EPA ID: CAD008252405
 Trans Name: Not Reported
 TSDf Alt EPA ID: Not Reported
 TSDf Alt Name: Not Reported
 Waste Code Description: 343 - Unspecified organic liquid mixture
 RCRA Code: D001
 Meth Code: R01 - Recycler
 Quantity Tons: 0.187
 Waste Quantity: 55
 Quantity Unit: G
 Additional Code 1: Not Reported
 Additional Code 2: Not Reported
 Additional Code 3: Not Reported
 Additional Code 4: Not Reported
 Additional Code 5: Not Reported

 Shipment Date: 19970620
 Creation Date: 12/4/1997 0:00:00
 Receipt Date: 19970625
 Manifest ID: 96763383
 Trans EPA ID: CAD982403198
 Trans Name: Not Reported
 Trans 2 EPA ID: Not Reported
 Trans 2 Name: Not Reported
 TSDf EPA ID: CAT080025711
 Trans Name: Not Reported
 TSDf Alt EPA ID: Not Reported
 TSDf Alt Name: Not Reported
 Waste Code Description: 221 - Waste oil and mixed oil
 RCRA Code: Not Reported
 Meth Code: R01 - Recycler
 Quantity Tons: 0.209
 Waste Quantity: 55
 Quantity Unit: G
 Additional Code 1: Not Reported
 Additional Code 2: Not Reported
 Additional Code 3: Not Reported
 Additional Code 4: Not Reported
 Additional Code 5: Not Reported

 Shipment Date: 19970328
 Creation Date: 6/26/1997 0:00:00
 Receipt Date: 19970328
 Manifest ID: 96786379

MAP FINDINGS

GISH BIOMEDICAL INC, 2681 KELVIN AVE., IRVINE, CA 926145821 (Continued)

Trans EPA ID:	CAD008364432
Trans Name:	Not Reported
Trans 2 EPA ID:	Not Reported
Trans 2 Name:	Not Reported
TSDf EPA ID:	CAD008364432
Trans Name:	Not Reported
TSDf Alt EPA ID:	CAD008364432
TSDf Alt Name:	Not Reported
Waste Code Description:	211 - Halogenated solvents (chloroform, methyl chloride, perchloroethylene, etc.
RCRA Code:	F001
Meth Code:	R01 - Recycler
Quantity Tons:	0.2251
Waste Quantity:	54
Quantity Unit:	G
Additional Code 1:	Not Reported
Additional Code 2:	Not Reported
Additional Code 3:	Not Reported
Additional Code 4:	Not Reported
Additional Code 5:	Not Reported

Additional Info:

Year:	1996
Gen EPA ID:	CAD983658279
Shipment Date:	19961216
Creation Date:	5/30/1997 0:00:00
Receipt Date:	19961223
Manifest ID:	96412397
Trans EPA ID:	CAD982403198
Trans Name:	Not Reported
Trans 2 EPA ID:	Not Reported
Trans 2 Name:	Not Reported
TSDf EPA ID:	CAD008252405
Trans Name:	Not Reported
TSDf Alt EPA ID:	Not Reported
TSDf Alt Name:	Not Reported
Waste Code Description:	343 - Unspecified organic liquid mixture
RCRA Code:	D001
Meth Code:	R01 - Recycler
Quantity Tons:	0.187
Waste Quantity:	55
Quantity Unit:	G
Additional Code 1:	Not Reported
Additional Code 2:	Not Reported
Additional Code 3:	Not Reported
Additional Code 4:	Not Reported
Additional Code 5:	Not Reported
Shipment Date:	19960606
Creation Date:	12/4/1997 0:00:00

MAP FINDINGS

GISH BIOMEDICAL INC, 2681 KELVIN AVE., IRVINE, CA 926145821 (Continued)

Receipt Date:	19960709
Manifest ID:	95736752
Trans EPA ID:	CAD980585293
Trans Name:	Not Reported
Trans 2 EPA ID:	OA0000000539
Trans 2 Name:	Not Reported
TSDF EPA ID:	CAT080022148
Trans Name:	Not Reported
TSDF Alt EPA ID:	Not Reported
TSDF Alt Name:	Not Reported
Waste Code Description:	212 - Oxygenated solvents (acetone, butanol, ethyl acetate, etc.
RCRA Code:	F002
Meth Code:	*** - Invalid Code
Quantity Tons:	0.1815
Waste Quantity:	55
Quantity Unit:	G
Additional Code 1:	Not Reported
Additional Code 2:	Not Reported
Additional Code 3:	Not Reported
Additional Code 4:	Not Reported
Additional Code 5:	Not Reported
Shipment Date:	19960606
Creation Date:	5/30/1997 0:00:00
Receipt Date:	19960613
Manifest ID:	95736753
Trans EPA ID:	CAD980585293
Trans Name:	Not Reported
Trans 2 EPA ID:	Not Reported
Trans 2 Name:	Not Reported
TSDF EPA ID:	CAD000088252
Trans Name:	Not Reported
TSDF Alt EPA ID:	Not Reported
TSDF Alt Name:	Not Reported
Waste Code Description:	214 - Unspecified solvent mixture
RCRA Code:	D001
Meth Code:	H01 - Transfer Station
Quantity Tons:	0.198
Waste Quantity:	55
Quantity Unit:	G
Additional Code 1:	Not Reported
Additional Code 2:	Not Reported
Additional Code 3:	Not Reported
Additional Code 4:	Not Reported
Additional Code 5:	Not Reported

Additional Info:

Year:	1995
Gen EPA ID:	CAD983658279

MAP FINDINGS

GISH BIOMEDICAL INC, 2681 KELVIN AVE., IRVINE, CA 926145821 (Continued)

Shipment Date:	19951215
Creation Date:	7/26/1996 0:00:00
Receipt Date:	19951215
Manifest ID:	95868519
Trans EPA ID:	CAD008364432
Trans Name:	Not Reported
Trans 2 EPA ID:	Not Reported
Trans 2 Name:	Not Reported
TSDF EPA ID:	CAD008364432
Trans Name:	Not Reported
TSDF Alt EPA ID:	Not Reported
TSDF Alt Name:	Not Reported
Waste Code Description:	211 - Halogenated solvents (chloroform, methyl chloride, perchloroethylene, etc.
RCRA Code:	F001
Meth Code:	R01 - Recycler
Quantity Tons:	0.2293
Waste Quantity:	55
Quantity Unit:	G
Additional Code 1:	Not Reported
Additional Code 2:	Not Reported
Additional Code 3:	Not Reported
Additional Code 4:	Not Reported
Additional Code 5:	Not Reported
Shipment Date:	19950911
Creation Date:	7/26/1996 0:00:00
Receipt Date:	19950912
Manifest ID:	95339945
Trans EPA ID:	CAD980585293
Trans Name:	Not Reported
Trans 2 EPA ID:	Not Reported
Trans 2 Name:	Not Reported
TSDF EPA ID:	CAT080022148
Trans Name:	Not Reported
TSDF Alt EPA ID:	Not Reported
TSDF Alt Name:	Not Reported
Waste Code Description:	212 - Oxygenated solvents (acetone, butanol, ethyl acetate, etc.
RCRA Code:	F002
Meth Code:	H01 - Transfer Station
Quantity Tons:	0.1815
Waste Quantity:	55
Quantity Unit:	G
Additional Code 1:	Not Reported
Additional Code 2:	Not Reported
Additional Code 3:	Not Reported
Additional Code 4:	Not Reported
Additional Code 5:	Not Reported
Shipment Date:	19950628
Creation Date:	4/2/1996 0:00:00
Receipt Date:	19950628

MAP FINDINGS

GISH BIOMEDICAL INC, 2681 KELVIN AVE., IRVINE, CA 926145821 (Continued)

Manifest ID:	93489606
Trans EPA ID:	CAD008364432
Trans Name:	Not Reported
Trans 2 EPA ID:	Not Reported
Trans 2 Name:	Not Reported
TSDf EPA ID:	CAD008364432
Trans Name:	Not Reported
TSDf Alt EPA ID:	CAD008364432
TSDf Alt Name:	Not Reported
Waste Code Description:	211 - Halogenated solvents (chloroform, methyl chloride, perchloroethylene, etc.
RCRA Code:	F001
Meth Code:	R01 - Recycler
Quantity Tons:	0.2085
Waste Quantity:	50
Quantity Unit:	G
Additional Code 1:	Not Reported
Additional Code 2:	Not Reported
Additional Code 3:	Not Reported
Additional Code 4:	Not Reported
Additional Code 5:	Not Reported
Shipment Date:	19950622
Creation Date:	4/2/1996 0:00:00
Receipt Date:	19950623
Manifest ID:	95328043
Trans EPA ID:	CAD980585293
Trans Name:	Not Reported
Trans 2 EPA ID:	Not Reported
Trans 2 Name:	Not Reported
TSDf EPA ID:	CAD000088252
Trans Name:	Not Reported
TSDf Alt EPA ID:	Not Reported
TSDf Alt Name:	Not Reported
Waste Code Description:	212 - Oxygenated solvents (acetone, butanol, ethyl acetate, etc.
RCRA Code:	D001
Meth Code:	H01 - Transfer Station
Quantity Tons:	0.1815
Waste Quantity:	55
Quantity Unit:	G
Additional Code 1:	Not Reported
Additional Code 2:	Not Reported
Additional Code 3:	Not Reported
Additional Code 4:	Not Reported
Additional Code 5:	Not Reported
Shipment Date:	19950217
Creation Date:	3/29/1996 0:00:00
Receipt Date:	19950217
Manifest ID:	93016470
Trans EPA ID:	CAD008364432
Trans Name:	Not Reported

MAP FINDINGS

GISH BIOMEDICAL INC, 2681 KELVIN AVE., IRVINE, CA 926145821 (Continued)

Trans 2 EPA ID:	Not Reported
Trans 2 Name:	Not Reported
TSDF EPA ID:	CAD008364432
Trans Name:	Not Reported
TSDF Alt EPA ID:	CAD008364432
TSDF Alt Name:	Not Reported
Waste Code Description:	211 - Halogenated solvents (chloroform, methyl chloride, perchloroethylene, etc.
RCRA Code:	F001
Meth Code:	R01 - Recycler
Quantity Tons:	0.417
Waste Quantity:	100
Quantity Unit:	G
Additional Code 1:	Not Reported
Additional Code 2:	Not Reported
Additional Code 3:	Not Reported
Additional Code 4:	Not Reported
Additional Code 5:	Not Reported
Shipment Date:	19950109
Creation Date:	3/28/1996 0:00:00
Receipt Date:	19950109
Manifest ID:	95270555
Trans EPA ID:	CAD008364432
Trans Name:	Not Reported
Trans 2 EPA ID:	Not Reported
Trans 2 Name:	Not Reported
TSDF EPA ID:	CAD008364432
Trans Name:	Not Reported
TSDF Alt EPA ID:	CAD008364432
TSDF Alt Name:	Not Reported
Waste Code Description:	211 - Halogenated solvents (chloroform, methyl chloride, perchloroethylene, etc.
RCRA Code:	F001
Meth Code:	R01 - Recycler
Quantity Tons:	0.2085
Waste Quantity:	50
Quantity Unit:	G
Additional Code 1:	Not Reported
Additional Code 2:	Not Reported
Additional Code 3:	Not Reported
Additional Code 4:	Not Reported
Additional Code 5:	Not Reported

Additional Info:

Year:	1994
Gen EPA ID:	CAD983658279
Shipment Date:	19940810
Creation Date:	3/26/1996 0:00:00
Receipt Date:	19940810
Manifest ID:	93072217

MAP FINDINGS

GISH BIOMEDICAL INC, 2681 KELVIN AVE., IRVINE, CA 926145821 (Continued)

Trans EPA ID:	CAD008364432
Trans Name:	Not Reported
Trans 2 EPA ID:	Not Reported
Trans 2 Name:	Not Reported
TSDF EPA ID:	CAD008364432
Trans Name:	Not Reported
TSDF Alt EPA ID:	CAD008364432
TSDF Alt Name:	Not Reported
Waste Code Description:	211 - Halogenated solvents (chloroform, methyl chloride, perchloroethylene, etc.
RCRA Code:	F001
Meth Code:	R01 - Recycler
Quantity Tons:	0.4503
Waste Quantity:	108
Quantity Unit:	G
Additional Code 1:	Not Reported
Additional Code 2:	Not Reported
Additional Code 3:	Not Reported
Additional Code 4:	Not Reported
Additional Code 5:	Not Reported
Shipment Date:	19940401
Creation Date:	3/25/1996 0:00:00
Receipt Date:	Not Reported
Manifest ID:	92655776
Trans EPA ID:	CAD008364432
Trans Name:	Not Reported
Trans 2 EPA ID:	Not Reported
Trans 2 Name:	Not Reported
TSDF EPA ID:	CAD008364432
Trans Name:	Not Reported
TSDF Alt EPA ID:	Not Reported
TSDF Alt Name:	Not Reported
Waste Code Description:	211 - Halogenated solvents (chloroform, methyl chloride, perchloroethylene, etc.
RCRA Code:	F001
Meth Code:	- Not reported
Quantity Tons:	0.6755
Waste Quantity:	162
Quantity Unit:	G
Additional Code 1:	Not Reported
Additional Code 2:	Not Reported
Additional Code 3:	Not Reported
Additional Code 4:	Not Reported
Additional Code 5:	Not Reported
Shipment Date:	19940304
Creation Date:	10/5/1995 0:00:00
Receipt Date:	19940311
Manifest ID:	93046686
Trans EPA ID:	CAD980585293
Trans Name:	Not Reported
Trans 2 EPA ID:	Not Reported

MAP FINDINGS

GISH BIOMEDICAL INC, 2681 KELVIN AVE., IRVINE, CA 926145821 (Continued)

Trans 2 Name:	Not Reported
TSDF EPA ID:	CAD000088252
Trans Name:	Not Reported
TSDF Alt EPA ID:	Not Reported
TSDF Alt Name:	Not Reported
Waste Code Description:	212 - Oxygenated solvents (acetone, butanol, ethyl acetate, etc.
RCRA Code:	D001
Meth Code:	H01 - Transfer Station
Quantity Tons:	0.165
Waste Quantity:	50
Quantity Unit:	G
Additional Code 1:	Not Reported
Additional Code 2:	Not Reported
Additional Code 3:	Not Reported
Additional Code 4:	Not Reported
Additional Code 5:	Not Reported
Shipment Date:	19940304
Creation Date:	10/5/1995 0:00:00
Receipt Date:	19940311
Manifest ID:	93046686
Trans EPA ID:	CAD980585293
Trans Name:	Not Reported
Trans 2 EPA ID:	Not Reported
Trans 2 Name:	Not Reported
TSDF EPA ID:	CAD000088252
Trans Name:	Not Reported
TSDF Alt EPA ID:	Not Reported
TSDF Alt Name:	Not Reported
Waste Code Description:	221 - Waste oil and mixed oil
RCRA Code:	Not Reported
Meth Code:	H01 - Transfer Station
Quantity Tons:	0.19
Waste Quantity:	50
Quantity Unit:	G
Additional Code 1:	Not Reported
Additional Code 2:	Not Reported
Additional Code 3:	Not Reported
Additional Code 4:	Not Reported
Additional Code 5:	Not Reported
Shipment Date:	19940121
Creation Date:	9/15/1995 0:00:00
Receipt Date:	19940131
Manifest ID:	93163425
Trans EPA ID:	CAD982403198
Trans Name:	Not Reported
Trans 2 EPA ID:	Not Reported
Trans 2 Name:	Not Reported
TSDF EPA ID:	NVT330010000
Trans Name:	Not Reported

MAP FINDINGS

GISH BIOMEDICAL INC, 2681 KELVIN AVE., IRVINE, CA 926145821 (Continued)

TSDf Alt EPA ID: NVT330010000
 TSDf Alt Name: Not Reported
 Waste Code Description: 261 - Not reported
 RCRA Code: Not Reported
 Meth Code: - Not reported
 Quantity Tons: 3
 Waste Quantity: 6000
 Quantity Unit: P
 Additional Code 1: Not Reported
 Additional Code 2: Not Reported
 Additional Code 3: Not Reported
 Additional Code 4: Not Reported
 Additional Code 5: Not Reported

 Shipment Date: 19940112
 Creation Date: 9/14/1995 0:00:00
 Receipt Date: 19940112
 Manifest ID: 92658449
 Trans EPA ID: CAD008364432
 Trans Name: Not Reported
 Trans 2 EPA ID: Not Reported
 Trans 2 Name: Not Reported
 TSDf EPA ID: CAD008364432
 Trans Name: Not Reported
 TSDf Alt EPA ID: CAD008364432
 TSDf Alt Name: Not Reported
 Waste Code Description: 211 - Halogenated solvents (chloroform, methyl chloride, perchloroethylene, etc.
 RCRA Code: F001
 Meth Code: R01 - Recycler
 Quantity Tons: 1.1259
 Waste Quantity: 270
 Quantity Unit: G
 Additional Code 1: Not Reported
 Additional Code 2: Not Reported
 Additional Code 3: Not Reported
 Additional Code 4: Not Reported
 Additional Code 5: Not Reported

Additional Info:

Year: 1993
 Gen EPA ID: CAD983658279

 Shipment Date: 19930924
 Creation Date: 9/13/1995 0:00:00
 Receipt Date: 19930924
 Manifest ID: 92655380
 Trans EPA ID: CAD008364432
 Trans Name: Not Reported
 Trans 2 EPA ID: Not Reported
 Trans 2 Name: Not Reported

MAP FINDINGS

GISH BIOMEDICAL INC, 2681 KELVIN AVE., IRVINE, CA 926145821 (Continued)

TSDF EPA ID: CAD008364432
 Trans Name: Not Reported
 TSDF Alt EPA ID: CAD008364432
 TSDF Alt Name: Not Reported
 Waste Code Description: 211 - Halogenated solvents (chloroform, methyl chloride, perchloroethylene, etc.)
 RCRA Code: F001
 Meth Code: R01 - Recycler
 Quantity Tons: 1.0425
 Waste Quantity: 250
 Quantity Unit: G
 Additional Code 1: Not Reported
 Additional Code 2: Not Reported
 Additional Code 3: Not Reported
 Additional Code 4: Not Reported
 Additional Code 5: Not Reported

CERS: Other Ascertainable Records

Name: GISH BIOMEDICAL INC
 Address: 2681 KELVIN AVE.
 City,State,Zip: IRVINE, CA 926145821
 Site ID: 470091
 CERS ID: 110001133390
 CERS Description: US EPA Air Emission Inventory System (EIS)

Affiliation:

Affiliation Type Desc: Environmental Contact
 Entity Name: JAMES SULLIVANT
 Entity Title: Not Reported
 Affiliation Address: 2681 KELVIN AVE
 Affiliation City: IRVINE
 Affiliation State: CA
 Affiliation Country: Not Reported
 Affiliation Zip: Not Reported
 Affiliation Phone: ,

ROYALTY CARPET MILLS INC Not Reported, IRVINE, CA,			1027414615
◆ R38	SSW 1/10 - 1/3	(601 ft. / 0.114 mi.)	Other Ascertainable Records
	1 ft. Lower Elevation	40 ft. Above Sea Level	

Worksheet:

PFAS ECHO: Other Ascertainable Records

Name: ROYALTY CARPET MILLS INC
 Address: Not Reported
 City,State,Zip: IRVINE, CA
 Latitude: 33.686760

MAP FINDINGS

ROYALTY CARPET MILLS INC, Not Reported, IRVINE, CA (Continued)

Longitude: -117.839110
 Count: 1
 County: ORANGE
 Status: Active
 Region: 09
 Industry: Textiles and Leather
 ECHO Facility Report: <https://echo.epa.gov/detailed-facility-report?fid=110002465467>
 Facility Percent Minority: 62.296
 Facility Derived Tribes: -
 Facility Population: 5144.1
 EPA Programs: CWA; RCRA
 Federal Facility: No
 Federal Agency: -
 Facility FIPS Code: 06059
 Facility Indian Country Flag: N
 Facility Collection Method: ADDRESS MATCHING-HOUSE NUMBER
 Facility Derived HUC: 18070204
 Facility Derived WBD: 180702040103
 Facility Derived CD113: 45
 Facility Derived CB2010: 060590755151147
 Facility Major Flag: -
 Facility Active Flag: Y
 Facility Inspection Count: 0
 Facility Date Last Inspection: -
 Facility Days Last Inspection: -
 Facility Informal Count: 0
 Facility Date Last Informal Action: -
 Facility Formal Action Count: 0
 Facility Date Last Formal Action: -
 Facility Total Penalties: 0
 Facility Penalty Count: -
 Facility Date Last Penalty: -
 Facility Last Penalty AMT: -
 Facility QTRS With NC: 0
 Facility Programs With SNC: 0
 Facility Compliance Status: No Violation Identified
 Facility SNC Flag: N
 AIR Flag: N
 NPDES Flag: Y
 SDWIS Flag: N
 RCRA Flag: Y
 TRI Flag: N
 GHG Flag: N
 AIR IDS: -
 CAA Permit Types: -
 CAA NAICS: -
 CAA SICS: -
 NPDES IDS: CAZ208310
 CWA Permit Types: Minor
 CWA NAICS: -

MAP FINDINGS

ROYALTY CARPET MILLS INC, Not Reported, IRVINE, CA (Continued)

CWA SICS: 2273
 RCRA IDS: CAR000009506
 RCRA Permit Types: SQG
 RCRA NAICS: 31411
 SDWA IDS: -
 SDWA System Types: -
 SDWA Compliance Status: -
 SDWA SNC Flag: N
 TRI IDS: 92714RYLTY17352
 TRI Releases Transfers: -
 TRI On Site Releases: -
 TRI Off Site Transfers: -
 TRI Reporter: -
 Facility IMP Water Flag: -
 EJSCREEN Flag US: N
 EJSCREEN Report: https://ejscreen.epa.gov/mapper/mobile/EJSCREEN_mobile.aspx?geometry=%7B%22x%22:-117.83911,%22y%22:33.68676,%22spatialReference%22:%7B%22wkid%22:4326%7D%7D&unit=9035&areatype=&areaid=&basemap=streets&distance=1

ST JOHN KNITS 17422 DERIAN, IRVINE, CA, 92614		1029110686
◆ Q39	SSW 1/10 - 1/3 (642 ft. / 0.122 mi.)	Other Ascertainable Records
	1 ft. Lower Elevation 40 ft. Above Sea Level	

Worksheet:

UST FINDER RELEASE: Other Ascertainable Records

Object ID: 68419
 Facility ID: Not Reported
 Lust ID: CAT10000001761
 Name: ST JOHN KNITS
 Address: 17422 DERIAN
 City,State,Zip: IRVINE, CA 92614
 Address Match Type: PointAddress
 Reported Date: Not Reported
 Status: No Further Action
 Substance: Not Reported
 Population within 1500ft: 1325
 Domestic Wells within 1500ft: 0
 Land Use: Developed, Medium Intensity
 Within SPA: No
 SPA PWS Facility ID: Not Reported
 SPA Water Type: Not Reported
 SPA Facility Type: Not Reported
 SPA HUC12: Not Reported
 Within WHPA: No
 WHPA PWS Facility ID: Not Reported
 WHPA Water Type: Not Reported
 WHPA Facility Type: Not Reported

MAP FINDINGS

ST JOHN KNITS, 17422 DERIAN, IRVINE, CA 92614 (Continued)

WHPA HUC12:	Not Reported
Within 100yr Floodplain:	No
Tribe:	Not Reported
EPA Region:	9
NFA Letter 1:	Not Reported
NFA Letter 2:	Not Reported
NFA Letter 3:	Not Reported
NFA Letter 4:	Not Reported
Closed With Residual Contaminate:	Not Reported
Coordinate Source:	Geocode
X Coord:	-117.83987
Y Coord:	33.6859600000001
Latitude:	33.68596
Longitude:	-117.83987
Object ID:	68420
Facility ID:	Not Reported
Lust ID:	CAT0605975603
Name:	ST JOHN KNITS
Address:	17422 DERIAN
City,State,Zip:	IRVINE, CA 92714
Address Match Type:	PointAddress
Reported Date:	Not Reported
Status:	No Further Action
Substance:	Not Reported
Population within 1500ft:	1325
Domestic Wells within 1500ft:	0
Land Use:	Developed, Medium Intensity
Within SPA:	No
SPA PWS Facility ID:	Not Reported
SPA Water Type:	Not Reported
SPA Facility Type:	Not Reported
SPA HUC12:	Not Reported
Within WHPA:	No
WHPA PWS Facility ID:	Not Reported
WHPA Water Type:	Not Reported
WHPA Facility Type:	Not Reported
WHPA HUC12:	Not Reported
Within 100yr Floodplain:	No
Tribe:	Not Reported
EPA Region:	9
NFA Letter 1:	Not Reported
NFA Letter 2:	Not Reported
NFA Letter 3:	Not Reported
NFA Letter 4:	Not Reported
Closed With Residual Contaminate:	Not Reported
Coordinate Source:	Geocode
X Coord:	-117.83987
Y Coord:	33.6859600000001
Latitude:	33.68596

MAP FINDINGS

ST JOHN KNITS, 17422 DERIAN, IRVINE, CA 92614 (Continued)

Longitude: -117.83987
 Object ID: 68421
 Facility ID: Not Reported
 Lust ID: CAT0605901232
 Name: ST JOHN KNITS
 Address: 17422 DERIAN
 City,State,Zip: IRVINE, CA 92714
 Address Match Type: PointAddress
 Reported Date: Not Reported
 Status: No Further Action
 Substance: Not Reported
 Population within 1500ft: 1325
 Domestic Wells within 1500ft: 0
 Land Use: Developed, Medium Intensity
 Within SPA: No
 SPA PWS Facility ID: Not Reported
 SPA Water Type: Not Reported
 SPA Facility Type: Not Reported
 SPA HUC12: Not Reported
 Within WHPA: No
 WHPA PWS Facility ID: Not Reported
 WHPA Water Type: Not Reported
 WHPA Facility Type: Not Reported
 WHPA HUC12: Not Reported
 Within 100yr Floodplain: No
 Tribe: Not Reported
 EPA Region: 9
 NFA Letter 1: Not Reported
 NFA Letter 2: Not Reported
 NFA Letter 3: Not Reported
 NFA Letter 4: Not Reported
 Closed With Residual Contaminate: Not Reported
 Coordinate Source: Geocode
 X Coord: -117.83987
 Y Coord: 33.6859600000001
 Latitude: 33.68596
 Longitude: -117.83987

ST JOHN KNITS 17422 DERIAN, IRVINE, CA, 92614		U003949098
◆ Q40	SSW 1/10 - 1/3 (642 ft. / 0.122 mi.)	Lists of state and tribal leaking storage tanks Lists of state and tribal registered storage tanks Local Lists of Registered Storage Tanks Other Ascertainable Records
	1 ft. Lower Elevation 40 ft. Above Sea Level	

Worksheet:

LUST: Lists of state and tribal leaking storage tanks

MAP FINDINGS

ST JOHN KNITS, 17422 DERIAN, IRVINE, CA 92614 (Continued)

Name: ST JOHN KNITS
 Address: 17422 DERIAN
 City,State,Zip: IRVINE, CA 92714
 Lead Agency: ORANGE COUNTY LOP
 Case Type: LUST Cleanup Site
 Geo Track: http://geotracker.waterboards.ca.gov/profile_report.asp?global_id=T0605975603
 Global Id: T0605975603
 Latitude: 33.685469
 Longitude: -117.839109
 Status: Completed - Case Closed
 Status Date: 12/06/1985
 Case Worker: Not Reported
 RB Case Number: Not Reported
 Local Agency: Not Reported
 File Location: Local Agency
 Local Case Number: 85UT107
 Potential Media Affect: Other Groundwater (uses other than drinking water)
 Potential Contaminants of Concern: * Solvents
 EPA Region: 9
 Coordinate Source: Google Geocode
 Cuf Case: NO
 Quantity Released Gallons: 0
 Begin Date: 12/06/1985
 Leak Reported Date: 01/01/1965
 How Discovered: Tank Closure
 How Discovered Description: Not Reported
 Discharge Source: Not Reported
 Discharge Cause: Not Reported
 Stop Method: Close and Remove Tank
 Stop Description: Not Reported
 No Further Action Date: 12/06/1985
 CA Water Watershed Name: Santa Ana River - Lower Santa Ana River - East Coastal Plain (801.11)
 Dwr Groundwater Subbasin Name: Coastal Plain Of Orange County (8-001)
 Disadvantaged Community: Not Reported
 CA EnviroScreen 3 Score: 71-75%
 CA EnviroScreen 4 Score: 60-65%
 Military DOD Site: No
 Facility Project Subtype: Not Reported
 RWQCB Region: SANTA ANA RWQCB (REGION 8)
 Site History: All records available on GeoTracker - No additional records maintained by OCLOP

LUST:

Global Id: T0605975603
 Action Type: ENFORCEMENT
 Date: 12/11/1985
 Action: Closure/No Further Action Letter

Global Id: T0605975603
 Action Type: ENFORCEMENT

MAP FINDINGS

ST JOHN KNITS, 17422 DERIAN, IRVINE, CA 92614 (Continued)

Date: 08/10/2020
 Action: Historic Files
 Global Id: T0605975603
 Action Type: ENFORCEMENT
 Date: 04/02/2021
 Action: Historic Files

LUST:

Global Id: T0605975603
 Status: Completed - Case Closed
 Status Date: 12/06/1985
 Global Id: T0605975603
 Status: Open - Case Begin Date
 Status Date: 12/06/1985
 Name: ST JOHN KNITS
 Address: 17422 DERIAN
 City,State,Zip: IRVINE, CA 92614
 Lead Agency: ORANGE COUNTY LOP
 Case Type: LUST Cleanup Site
 Geo Track: http://geotracker.waterboards.ca.gov/profile_report.asp?global_id=T10000001761
 Global Id: T10000001761
 Latitude: 33.685431
 Longitude: -117.839049
 Status: Completed - Case Closed
 Status Date: 07/02/2014
 Case Worker: Not Reported
 RB Case Number: Not Reported
 Local Agency: Not Reported
 File Location: Local Agency
 Local Case Number: 10UT003
 Potential Media Affect: Other Groundwater (uses other than drinking water)
 Potential Contaminants of Concern: Gasoline
 EPA Region: 9
 Coordinate Source: Not Reported
 Cuf Case: NO
 Quantity Released Gallons: Not Reported
 Begin Date: 11/24/2009
 Leak Reported Date: 11/24/2009
 How Discovered: Other Means
 How Discovered Description: Not Reported
 Discharge Source: Other
 Discharge Cause: Unknown
 Stop Method: Close and Remove Tank
 Stop Description: Not Reported
 No Further Action Date: 07/02/2014
 CA Water Watershed Name: Santa Ana River - Lower Santa Ana River - East Coastal Plain (801.11)
 Dwr Groundwater Subbasin Name: Coastal Plain Of Orange County (8-001)

MAP FINDINGS

ST JOHN KNITS, 17422 DERIAN, IRVINE, CA 92614 (Continued)

Disadvantaged Community: Not Reported
 CA EnviroScreen 3 Score: 71-75%
 CA EnviroScreen 4 Score: 60-65%
 Military DOD Site: No
 Facility Project Subtype: Not Reported
 RWQCB Region: SANTA ANA RWQCB (REGION 8)
 Site History: Please refer to recent Site Documents or Monitoring Reports in GeoTracker for site history. Orange County is not responsible for the accuracy of any professional interpretations provided in reports submitted by consultants for the responsible party. All records available on GeoTracker - No additional records maintained by OCLOP

LUST:

Global Id: T10000001761
 Action Type: ENFORCEMENT
 Date: 04/29/2014
 Action: Notification - Preclosure

Global Id: T10000001761
 Action Type: ENFORCEMENT
 Date: 04/02/2021
 Action: Historic Files

Global Id: T10000001761
 Action Type: Other
 Date: 11/24/2009
 Action: Leak Reported

Global Id: T10000001761
 Action Type: ENFORCEMENT
 Date: 02/18/2014
 Action: Notification - Public Notice of Case Closure

Global Id: T10000001761
 Action Type: ENFORCEMENT
 Date: 02/18/2014
 Action: Notification - Public Notice of Case Closure

Global Id: T10000001761
 Action Type: ENFORCEMENT
 Date: 08/10/2020
 Action: Historic Files

Global Id: T10000001761
 Action Type: RESPONSE
 Date: 09/30/2013
 Action: Correspondence - Regulator Responded

Global Id: T10000001761
 Action Type: ENFORCEMENT
 Date: 06/30/2010
 Action: Staff Letter

MAP FINDINGS

ST JOHN KNITS, 17422 DERIAN, IRVINE, CA 92614 (Continued)

Global Id:	T10000001761
Action Type:	ENFORCEMENT
Date:	01/21/2010
Action:	Staff Letter
Global Id:	T10000001761
Action Type:	ENFORCEMENT
Date:	02/18/2014
Action:	LOP Case Closure Summary to RB
Global Id:	T10000001761
Action Type:	ENFORCEMENT
Date:	01/11/2011
Action:	Staff Letter
Global Id:	T10000001761
Action Type:	ENFORCEMENT
Date:	01/21/2010
Action:	Staff Letter
Global Id:	T10000001761
Action Type:	ENFORCEMENT
Date:	11/24/2009
Action:	Staff Letter
Global Id:	T10000001761
Action Type:	ENFORCEMENT
Date:	06/04/2012
Action:	File review
Global Id:	T10000001761
Action Type:	ENFORCEMENT
Date:	07/02/2014
Action:	Closure/No Further Action Letter
Global Id:	T10000001761
Action Type:	Other
Date:	11/24/2009
Action:	Leak Stopped
Global Id:	T10000001761
Action Type:	ENFORCEMENT
Date:	10/28/2013
Action:	Staff Letter
Global Id:	T10000001761
Action Type:	ENFORCEMENT
Date:	02/18/2014
Action:	LOP Case Closure Summary to RB
Global Id:	T10000001761
Action Type:	RESPONSE
Date:	09/01/1997
Action:	Well Installation Report

MAP FINDINGS

ST JOHN KNITS, 17422 DERIAN, IRVINE, CA 92614 (Continued)

LUST:

Global Id:	T10000001761
Status:	Open - Case Begin Date
Status Date:	11/24/2009
Global Id:	T10000001761
Status:	Open - Site Assessment
Status Date:	01/20/2010
Global Id:	T10000001761
Status:	Open - Eligible for Closure
Status Date:	03/01/2013
Global Id:	T10000001761
Status:	Completed - Case Closed
Status Date:	07/02/2014
Name:	ST JOHN KNITS
Address:	17422 DERIAN
City,State,Zip:	IRVINE, CA 92714
Lead Agency:	ORANGE COUNTY LOP
Case Type:	LUST Cleanup Site
Geo Track:	http://geotracker.waterboards.ca.gov/profile_report.asp?global_id=T0605901232
Global Id:	T0605901232
Latitude:	33.685431
Longitude:	-117.839049
Status:	Completed - Case Closed
Status Date:	05/06/2005
Case Worker:	Not Reported
RB Case Number:	083001624T
Local Agency:	Not Reported
File Location:	Local Agency
Local Case Number:	90UT190
Potential Media Affect:	Other Groundwater (uses other than drinking water)
Potential Contaminants of Concern:	Diesel, Gasoline
EPA Region:	9
Coordinate Source:	Google Geocode
Cuf Case:	NO
Quantity Released Gallons:	0
Begin Date:	12/18/1990
Leak Reported Date:	12/18/1990
How Discovered:	Tank Closure
How Discovered Description:	Not Reported
Discharge Source:	Tank
Discharge Cause:	Not Reported
Stop Method:	Close and Remove Tank
Stop Description:	Not Reported
No Further Action Date:	05/06/2005
CA Water Watershed Name:	Santa Ana River - Lower Santa Ana River - East Coastal Plain (801.11)
Dwr Groundwater Subbasin Name:	Coastal Plain Of Orange County (8-001)

MAP FINDINGS

ST JOHN KNITS, 17422 DERIAN, IRVINE, CA 92614 (Continued)

Disadvantaged Community:	Not Reported
CA Enviroscreen 3 Score:	76-80%
CA Enviroscreen 4 Score:	60-65%
Military DOD Site:	No
Facility Project Subtype:	Not Reported
RWQCB Region:	SANTA ANA RWQCB (REGION 8)
Site History:	Future site excavations may disturb contaminated soil this soil should be handled per current regulation.

LUST:

Global Id:	T0605901232
Action Type:	ENFORCEMENT
Date:	01/03/1991
Action:	Warning Letter
Global Id:	T0605901232
Action Type:	ENFORCEMENT
Date:	02/18/2004
Action:	Staff Letter
Global Id:	T0605901232
Action Type:	ENFORCEMENT
Date:	06/24/2004
Action:	Staff Letter
Global Id:	T0605901232
Action Type:	ENFORCEMENT
Date:	08/31/2004
Action:	Staff Letter
Global Id:	T0605901232
Action Type:	ENFORCEMENT
Date:	08/10/2004
Action:	Staff Letter
Global Id:	T0605901232
Action Type:	ENFORCEMENT
Date:	11/16/2004
Action:	Staff Letter
Global Id:	T0605901232
Action Type:	ENFORCEMENT
Date:	05/03/2005
Action:	Staff Letter
Global Id:	T0605901232
Action Type:	ENFORCEMENT
Date:	07/28/2020
Action:	Other Report
Global Id:	T0605901232
Action Type:	ENFORCEMENT
Date:	08/28/2020
Action:	File review

MAP FINDINGS

ST JOHN KNITS, 17422 DERIAN, IRVINE, CA 92614 (Continued)

Global Id:	T0605901232
Action Type:	Other
Date:	12/18/1990
Action:	Leak Discovery
Global Id:	T0605901232
Action Type:	ENFORCEMENT
Date:	04/02/2021
Action:	Historic Files
Global Id:	T0605901232
Action Type:	Other
Date:	12/18/1990
Action:	Leak Reported
Global Id:	T0605901232
Action Type:	ENFORCEMENT
Date:	05/06/2005
Action:	Closure/No Further Action Letter
Global Id:	T0605901232
Action Type:	RESPONSE
Date:	02/03/1991
Action:	Soil and Water Investigation Workplan

LUST:

Global Id:	T0605901232
Status:	Open - Case Begin Date
Status Date:	12/18/1990
Global Id:	T0605901232
Status:	Open - Verification Monitoring
Status Date:	07/01/2000
Global Id:	T0605901232
Status:	Completed - Case Closed
Status Date:	05/06/2005

ORANGE CO. LUST:

Name:	ST JOHN KNITS
Address:	17422 DERIAN AVE
City,State,Zip:	IRVINE, CA 92714
Region:	ORANGE
Facility Id:	85UT107
Current Status:	CLOSED
Type of Closure:	Closure certification issued
Released Substance:	Not Reported
Date Closed:	12/06/1985
File Location:	Local Agency
Name:	ST JOHN KNITS

MAP FINDINGS

ST JOHN KNITS, 17422 DERIAN, IRVINE, CA 92614 (Continued)

Address: 17422 DERIAN AVE
City,State,Zip: IRVINE, CA 92714
Region: ORANGE
Facility Id: 90UT190
Current Status: CLOSED
Type of Closure: Closure certification issued
Released Substance: Not Reported
Date Closed: 05/05/2005
File Location: Local Agency

ORANGE CO. UST: Lists of state and tribal registered storage tanks

Name: ST JOHN KNITS DYE TECHNIQUES
Address: 17422 DERIAN
City,State,Zip: IRVINE 92614
Facility ID: FA24991
Notes: Not Reported

Name: ST JOHN KNITS
Address: 17422 DERIAN
City,State,Zip: IRVINE 92614
Facility ID: FA24991
Notes: Not Reported

UST:

Name: ST JOHN KNITS DYE TECHNIQUES
Address: 17422 DERIAN AVE
City,State,Zip: IRVINE, CA 92614
Facility ID: 80
Permitting Agency: ORANGE COUNTY
CERSID: Not Reported
Latitude: 33.6873963
Longitude: -117.8380805
Owner type: Not Reported
Facility type: Not Reported
Num of inuse ust: Not Reported
Num of closed ust: Not Reported
Num of oos ust: Not Reported
Epa region: Not Reported
Tribal lands: Not Reported
Tank owner name: Not Reported
Tank owner mailing address: Not Reported
Tank owner mailing city: Not Reported
Tank owner mailing zip: Not Reported
Tank owner mailing state: Not Reported
Tank operator name: Not Reported
Tank operator mailing address: Not Reported
Tank operator mailing city: Not Reported
Tank operator mailing zip: Not Reported
Tank operator mailing state: Not Reported

MAP FINDINGS

ST JOHN KNITS, 17422 DERIAN, IRVINE, CA 92614 (Continued)

Tankidnumber:	Not Reported
Tank status:	Not Reported
Tank configuration:	Not Reported
Tank closure date:	Not Reported
Tank installation date:	Not Reported
Tank num of compartments:	Not Reported
Tank contents:	Not Reported
Tank capacity gallons:	Not Reported
Tank type:	Not Reported
Tank pc construction:	Not Reported
Tank pwpiping construction:	Not Reported
Tank piping type:	Not Reported
Tank piping construction:	Not Reported
Tank sacrificial anode:	Not Reported
Tank cp impressed current:	Not Reported
Tank cp shutoff:	Not Reported
Tank alarms:	Not Reported
Tank ball float:	Not Reported
Tank spill bucket:	Not Reported

SWEEPS UST: Local Lists of Registered Storage Tanks

Name:	ST JOHN KNITS DYE TECHNIQUES
Address:	17422 DERIAN AVE
City:	IRVINE
Status:	Active
Comp Number:	80
Number:	9
Board Of Equalization:	Not Reported
Referral Date:	09-30-92
Action Date:	09-15-92
Created Date:	02-29-88
Owner Tank Id:	Not Reported
SWRCB Tank Id:	30-000-000080-000004
Tank Status:	A
Capacity:	10000
Active Date:	Not Reported
Tank Use:	M.V. FUEL
STG:	P
Content:	REG UNLEADED
Number Of Tanks:	1

Name:	ST JOHN KNITS DYE TECHNIQUES
Address:	17422 DERIAN AVE
City:	IRVINE
Status:	Not Reported
Comp Number:	80
Number:	Not Reported
Board Of Equalization:	Not Reported
Referral Date:	Not Reported
Action Date:	Not Reported

MAP FINDINGS

ST JOHN KNITS, 17422 DERIAN, IRVINE, CA 92614 (Continued)

Created Date: Not Reported
 Owner Tank Id: Not Reported
 SWRCB Tank Id: 30-000-000080-000002
 Tank Status: Not Reported
 Capacity: 10000
 Active Date: Not Reported
 Tank Use: UNKNOWN
 STG: PRODUCT
 Content: Not Reported
 Number Of Tanks: 2

Name: ST JOHN KNITS DYE TECHNIQUES
 Address: 17422 DERIAN AVE
 City: IRVINE
 Status: Not Reported
 Comp Number: 80
 Number: Not Reported
 Board Of Equalization: Not Reported
 Referral Date: Not Reported
 Action Date: Not Reported
 Created Date: Not Reported
 Owner Tank Id: Not Reported
 SWRCB Tank Id: 30-000-000080-000003
 Tank Status: Not Reported
 Capacity: 7000
 Active Date: Not Reported
 Tank Use: UNKNOWN
 STG: PRODUCT
 Content: Not Reported
 Number Of Tanks: Not Reported

CERS: Other Ascertainable Records

Name: ST JOHN KNITS
 Address: 17422 DERIAN
 City,State,Zip: IRVINE, CA 92714
 Site ID: 687612
 CERS ID: T0605901232
 CERS Description: Leaking Underground Storage Tank Cleanup Site

Name: ST JOHN KNITS
 Address: 17422 DERIAN
 City,State,Zip: IRVINE, CA 92714
 Site ID: 687612
 CERS ID: T0605975603
 CERS Description: Leaking Underground Storage Tank Cleanup Site

Name: ST JOHN KNITS
 Address: 17422 DERIAN
 City,State,Zip: IRVINE, CA 92614
 Site ID: 687614
 CERS ID: T10000001761

MAP FINDINGS

ST JOHN KNITS, 17422 DERIAN, IRVINE, CA 92614 (Continued)

CERS Description: Leaking Underground Storage Tank Cleanup Site

ST JOHN KNITS 17422 DERIAN, IRVINE, CA, 92714		S104165730
◆ Q41	SSW 1/10 - 1/3 (642 ft. / 0.122 mi.)	Lists of state and tribal leaking storage tanks Other Ascertainable Records
	1 ft. Lower Elevation 40 ft. Above Sea Level	

Worksheet:

LUST REG 8: Lists of state and tribal leaking storage tanks

Name: ST JOHN KNITS
 Address: 17422 DERIAN
 City: IRVINE
 Region: 8
 County: Orange
 Regional Board: Santa Ana Region
 Facility Status: Post remedial action monitoring
 Case Number: 083001624T
 Local Case Num: 90UT190
 Case Type: Other ground water affected
 Substance: 12034,800661
 Qty Leaked: 0
 Abate Method: Not Reported
 Cross Street: Not Reported
 Enf Type: SEL
 Funding: Not Reported
 How Discovered: Tank Closure
 How Stopped: Close Tank
 Leak Cause: Unknown
 Leak Source: Tank
 Global ID: T0605901232
 How Stopped Date: 9/9/9999
 Enter Date: Not Reported
 Date Confirmation of Leak Began: Not Reported
 Date Preliminary Assessment Began: Not Reported
 Discover Date: 12/18/1990
 Enforcement Date: Not Reported
 Close Date: Not Reported
 Date Prelim Assessment Workplan Submitted: Not Reported
 Date Pollution Characterization Began: Not Reported
 Date Remediation Plan Submitted: Not Reported
 Date Remedial Action Underway: Not Reported
 Date Post Remedial Action Monitoring: 7/1/2000
 Enter Date: Not Reported
 GW Qualifies: =
 Soil Qualifies: Not Reported

MAP FINDINGS

ST JOHN KNITS, 17422 DERIAN, IRVINE, CA 92714 (Continued)

Operator:	Not Reported
Facility Contact:	Not Reported
Interim:	Not Reported
Oversite Program:	LUST
Latitude:	33.6859888
Longitude:	-117.8394768
MTBE Date:	10/27/2003
Max MTBE GW:	830
MTBE Concentration:	0
Max MTBE Soil:	Not Reported
MTBE Fuel:	0
MTBE Tested:	MTBE Detected. Site tested for MTBE & MTBE detected
MTBE Class:	*
Staff:	NOM
Staff Initials:	SS
Lead Agency:	Local Agency
Local Agency:	30000L
Hydr Basin #:	Not Reported
Beneficial:	MUN
Priority:	Not Reported
Cleanup Fund Id:	Not Reported
Work Suspended:	Not Reported
Summary:	Not Reported
Name:	ST JOHN KNITS
Address:	17422 DERIAN
City:	IRVINE
Region:	8
County:	Orange
Regional Board:	Santa Ana Region
Facility Status:	Case Closed
Case Number:	Not Reported
Local Case Num:	85UT107
Case Type:	Other ground water affected
Substance:	Solvents
Qty Leaked:	0
Abate Method:	Not Reported
Cross Street:	Not Reported
Enf Type:	Not Reported
Funding:	Not Reported
How Discovered:	Tank Closure
How Stopped:	Close Tank
Leak Cause:	Unknown
Leak Source:	Unknown
Global ID:	T0605975603
How Stopped Date:	9/9/9999
Enter Date:	Not Reported
Date Confirmation of Leak Began:	Not Reported
Date Preliminary Assessment Began:	Not Reported
Discover Date:	1/1/1965

MAP FINDINGS

ST JOHN KNITS, 17422 DERIAN, IRVINE, CA 92714 (Continued)

Enforcement Date:	Not Reported
Close Date:	12/6/1985
Date Prelim Assessment Workplan Submitted:	Not Reported
Date Pollution Characterization Began:	Not Reported
Date Remediation Plan Submitted:	Not Reported
Date Remedial Action Underway:	Not Reported
Date Post Remedial Action Monitoring:	Not Reported
Enter Date:	Not Reported
GW Qualifies:	Not Reported
Soil Qualifies:	Not Reported
Operator:	Not Reported
Facility Contact:	Not Reported
Interim:	Not Reported
Oversite Program:	LUST
Latitude:	Not Reported
Longitude:	Not Reported
MTBE Date:	Not Reported
Max MTBE GW:	Not Reported
MTBE Concentration:	0
Max MTBE Soil:	Not Reported
MTBE Fuel:	0
MTBE Tested:	Not Required to be Tested.
MTBE Class:	*
Staff:	NOM
Staff Initials:	KC
Lead Agency:	Local Agency
Local Agency:	30000L
Hydr Basin #:	Not Reported
Beneficial:	MUN
Priority:	Not Reported
Cleanup Fund Id:	Not Reported
Work Suspended:	Not Reported
Summary:	Not Reported

ORANGE CO. LUST:

Name:	ST. JOHN KNITS
Address:	17422 DERIAN AVE
City,State,Zip:	IRVINE, CA 92614-
Region:	ORANGE
Facility Id:	10UT003
Current Status:	CLOSED
Type of Closure:	Closure certification issued
Released Substance:	Not Reported
Date Closed:	07/02/2014
File Location:	Local Agency

CORTESE: Other Ascertainable Records

MAP FINDINGS

ST JOHN KNITS, 17422 DERIAN, IRVINE, CA 92714 (Continued)

Name: ST JOHN KNITS
 Address: 17422 DERIAN
 City,State,Zip: IRVINE, CA 92714
 Region: CORTESE
 Envirostor Id: Not Reported
 Global ID: T0605901232
 Site/Facility Type: LUST CLEANUP SITE
 Cleanup Status: COMPLETED - CASE CLOSED
 Status Date: Not Reported
 Site Code: Not Reported
 Latitude: Not Reported
 Longitude: Not Reported
 Owner: Not Reported
 Enf Type: Not Reported
 Swat R: Not Reported
 Flag: active
 Order No: Not Reported
 Waste Discharge System No: Not Reported
 Effective Date: Not Reported
 Region 2: Not Reported
 WID Id: Not Reported
 Solid Waste Id No: Not Reported
 Waste Management Uit Name: Not Reported
 File Name: Active Open

Name: ST JOHN KNITS
 Address: 17422 DERIAN
 City,State,Zip: IRVINE, CA 92714
 Region: CORTESE
 Envirostor Id: Not Reported
 Global ID: T0605975603
 Site/Facility Type: LUST CLEANUP SITE
 Cleanup Status: COMPLETED - CASE CLOSED
 Status Date: Not Reported
 Site Code: Not Reported
 Latitude: Not Reported
 Longitude: Not Reported
 Owner: Not Reported
 Enf Type: Not Reported
 Swat R: Not Reported
 Flag: active
 Order No: Not Reported
 Waste Discharge System No: Not Reported
 Effective Date: Not Reported
 Region 2: Not Reported
 WID Id: Not Reported
 Solid Waste Id No: Not Reported
 Waste Management Uit Name: Not Reported
 File Name: Active Open

Name: ST JOHN KNITS

MAP FINDINGS

ST JOHN KNITS, 17422 DERIAN, IRVINE, CA 92714 (Continued)

Address: 17422 DERIAN
 City,State,Zip: IRVINE, CA 92614
 Region: CORTESE
 Envirostor Id: Not Reported
 Global ID: T10000001761
 Site/Facility Type: LUST CLEANUP SITE
 Cleanup Status: COMPLETED - CASE CLOSED
 Status Date: Not Reported
 Site Code: Not Reported
 Latitude: Not Reported
 Longitude: Not Reported
 Owner: Not Reported
 Enf Type: Not Reported
 Swat R: Not Reported
 Flag: active
 Order No: Not Reported
 Waste Discharge System No: Not Reported
 Effective Date: Not Reported
 Region 2: Not Reported
 WID Id: Not Reported
 Solid Waste Id No: Not Reported
 Waste Management Uit Name: Not Reported
 File Name: Active Open

ST. JOHN KNITS 17422, IRVINE, CA, 92714		U001743094
◆ 42	SSW 1/10 - 1/3 (650 ft. / 0.123 mi.)	Local Lists of Registered Storage Tanks Other Ascertainable Records
	1 ft. Lower Elevation 40 ft. Above Sea Level	

Worksheet:

CA FID UST: Local Lists of Registered Storage Tanks

Facility ID: 30001069
 Regulated By: UTNKA
 Regulated ID: Not Reported
 Cortese Code: Not Reported
 SIC Code: Not Reported
 Facility Phone: 7148631171
 Mail To: Not Reported
 Mailing Address: 17422 DERIAN AVE
 Mailing Address 2: Not Reported
 Mailing City,St,Zip: IRVINE 92714
 Contact: Not Reported
 Contact Phone: Not Reported
 DUNs Number: Not Reported
 NPDES Number: Not Reported
 EPA ID: Not Reported
 Comments: Not Reported

MAP FINDINGS

ST. JOHN KNITS, 17422, IRVINE, CA 92714 (Continued)

Status: Active

HIST CORTESE: Other Ascertainable Records

edr_fname: ST. JOHN KNITS
 edr_fadd1: 17422
 City,State,Zip: IRVINE, CA 92714
 Region: CORTESE
 Facility County Code: 30
 Reg By: LTNKA
 Reg Id: 083001624T

DYE TECHNIQUE/ST. JOHN KNITS DBA 17420 DERIAN AVE, IRVINE, CA, 92614			S121700088
◆ Q43	SSW 1/10 - 1/3	(652 ft. / 0.124 mi.)	Other Ascertainable Records
	1 ft. Lower Elevation	40 ft. Above Sea Level	

Worksheet:

DRYCLEAN SOUTH COAST: Other Ascertainable Records

Name: DYE TECHNIQUE/ST. JOHN KNITS DBA
 Address: 17420 DERIAN AVE
 City,State,Zip: IRVINE, CA 92614
 Facility ID: 87998
 Application Number: 518216
 Permit Number: G12194
 Status: Active
 Representative Name: JOSE MARTIN
 Representative Telephone: 949 2638080
 Permit Status: INACTIVE
 BCAT Number: 000233
 BCAT Description: DRY CLEANING EQUIP PETROLEUM SOLVENT
 CCAT Number: Not Reported
 CCAT Description: Not Reported
 UTM East: 422.17999268
 UTM North: 3727.4899902
 Application Date: 01/19/2011
 PO Issue Date: 03/01/2011
 NAICS Code: 315240
 SIC Code: 7216

ROYALTY CARPET MILLS INC 17353 DERIAN AVE, IRVINE, CA, 92714			U001578474
◆ R44	SSW 1/10 - 1/3	(672 ft. / 0.127 mi.)	Lists of state and tribal leaking storage tanks Local Lists of Registered Storage Tanks Other Ascertainable Records
	1 ft. Lower Elevation	40 ft. Above Sea Level	

Worksheet:

MAP FINDINGS

ROYALTY CARPET MILLS INC, 17353 DERIAN AVE, IRVINE, CA 92714 (Continued)

ORANGE CO. LUST: Lists of state and tribal leaking storage tanks

Name: ROYALTY CARPETS
 Address: 17352 DERIAN AVE
 City,State,Zip: IRVINE, CA 92714
 Region: ORANGE
 Facility Id: 87UT087
 Current Status: CLOSED
 Type of Closure: Closure certification issued
 Released Substance: Not Reported
 Date Closed: 05/21/1990
 File Location: Local Agency

HIST UST: Local Lists of Registered Storage Tanks

Name: ROYALTY CARPET MILLS INC
 Address: 17353 DERIAN AVE
 City,State,Zip: IRVINE, CA 92714
 File Number: 0002ed65
 URL: <https://documents.geotracker.waterboards.ca.gov/ustpdfs/pdf/0002ed65.pdf>
 Region: STATE
 Facility ID: 00000046214
 Facility Type: Other
 Other Type: CARPET MANUFACTURER
 Contact Name: ROLAND HAYDON
 Telephone: 7144744000
 Owner Name: ROYALTY CARPET MILLS, INC.
 Owner Address: 17353 DERIAN AVE.
 Owner City,St,Zip: IRVINE, CA 92714
 Total Tanks: 0004

Tank Num: 001
 Container Num: 3
 Year Installed: 1976
 Tank Capacity: 00010000
 Tank Used for: PRODUCT
 Type of Fuel: DIESEL
 Container Construction Thickness: 3/8
 Leak Detection: Stock Inventor

Tank Num: 002
 Container Num: 1
 Year Installed: 1976
 Tank Capacity: 00006000
 Tank Used for: PRODUCT
 Type of Fuel: UNLEADED
 Container Construction Thickness: 1/4
 Leak Detection: Stock Inventor

Tank Num: 003
 Container Num: 2
 Year Installed: 1976

MAP FINDINGS

ROYALTY CARPET MILLS INC, 17353 DERIAN AVE, IRVINE, CA 92714 (Continued)

Tank Capacity: 00010000
 Tank Used for: PRODUCT
 Type of Fuel: DIESEL
 Container Construction Thickness: 1/4
 Leak Detection: Stock Inventor

Tank Num: 004
 Container Num: 4
 Year Installed: 1976
 Tank Capacity: 00012000
 Tank Used for: WASTE
 Type of Fuel: WASTE OIL
 Container Construction Thickness: 1/4
 Leak Detection: Not Reported

Click here for Geo Tracker PDF: http://www.web.edrnet.com/ordering/switchboard/redirect.aspx?s=GRR_CA_HISTUST_PDF&img_id=0002ed65

HIST CORTESE: Other Ascertainable Records

edr_fname: ROYALTY CARPET MILLS, INC
 edr_fadd1: 17353 DERIAN
 City,State,Zip: IRVINE, CA 92714
 Region: CORTESE
 Facility County Code: 30
 Reg By: LTNKA
 Reg Id: 083000554T

ROYALTY CARPETS 17352 DERIAN, IRVINE, CA, 92714		S125616906
◆ R45	SSW 1/10 - 1/3 (672 ft. / 0.127 mi.)	Lists of state and tribal leaking storage tanks Other Ascertainable Records
	1 ft. Lower Elevation 40 ft. Above Sea Level	

Worksheet:

LUST: Lists of state and tribal leaking storage tanks

Name: ROYALTY CARPETS
 Address: 17352 DERIAN
 City,State,Zip: IRVINE, CA 92714
 Lead Agency: ORANGE COUNTY LOP
 Case Type: LUST Cleanup Site
 Geo Track: http://geotracker.waterboards.ca.gov/profile_report.asp?global_id=T0605900441
 Global Id: T0605900441
 Latitude: 33.687237
 Longitude: -117.8398
 Status: Completed - Case Closed
 Status Date: 05/21/1990
 Case Worker: Not Reported
 RB Case Number: 083000554T
 Local Agency: Not Reported

MAP FINDINGS

ROYALTY CARPETS, 17352 DERIAN, IRVINE, CA 92714 (Continued)

File Location: Local Agency
 Local Case Number: 87UT087
 Potential Media Affect: Soil
 Potential Contaminants of Concern: Diesel
 EPA Region: 9
 Coordinate Source: Google Geocode
 Cuf Case: NO
 Quantity Released Gallons: 0
 Begin Date: 04/15/1987
 Leak Reported Date: 04/15/1987
 How Discovered: Tank Closure
 How Discovered Description: Not Reported
 Discharge Source: Not Reported
 Discharge Cause: Not Reported
 Stop Method: Close and Remove Tank
 Stop Description: Not Reported
 No Further Action Date: 05/21/1990
 CA Water Watershed Name: Santa Ana River - Lower Santa Ana River - East Coastal Plain (801.11)
 Dwr Groundwater Subbasin Name: Coastal Plain Of Orange County (8-001)
 Disadvantaged Community: Not Reported
 CA Enviroscreen 3 Score: 71-75%
 CA Enviroscreen 4 Score: 60-65%
 Military DOD Site: No
 Facility Project Subtype: Not Reported
 RWQCB Region: SANTA ANA RWQCB (REGION 8)
 Site History: All records available on GeoTracker - No additional records maintained by OCLOP

LUST:

Global Id: T0605900441
 Contact Type: Regional Board Caseworker
 Contact Name: PATRICIA HANNON
 Organization Name: SANTA ANA RWQCB (REGION 8)
 Address: 3737 MAIN STREET, SUITE 500
 City: RIVERSIDE
 Email: patricia.hannon@waterboards.ca.gov
 Phone Number: Not Reported

LUST:

Global Id: T0605900441
 Action Type: Other
 Date: 04/15/1987
 Action: Leak Discovery

Global Id: T0605900441
 Action Type: Other
 Date: 04/15/1987
 Action: Leak Reported

Global Id: T0605900441

MAP FINDINGS

ROYALTY CARPETS, 17352 DERIAN, IRVINE, CA 92714 (Continued)

Action Type: ENFORCEMENT
 Date: 06/26/1990
 Action: Closure/No Further Action Letter
 Global Id: T0605900441
 Action Type: ENFORCEMENT
 Date: 08/16/2020
 Action: Historic Files

LUST:

Global Id: T0605900441
 Status: Open - Case Begin Date
 Status Date: 04/15/1987
 Global Id: T0605900441
 Status: Completed - Case Closed
 Status Date: 05/21/1990

CORTESE: Other Ascertainable Records

Name: ROYALTY CARPETS
 Address: 17352 DERIAN
 City,State,Zip: IRVINE, CA 92714
 Region: CORTESE
 Envirostor Id: Not Reported
 Global ID: T0605900441
 Site/Facility Type: LUST CLEANUP SITE
 Cleanup Status: COMPLETED - CASE CLOSED
 Status Date: Not Reported
 Site Code: Not Reported
 Latitude: Not Reported
 Longitude: Not Reported
 Owner: Not Reported
 Enf Type: Not Reported
 Swat R: Not Reported
 Flag: active
 Order No: Not Reported
 Waste Discharge System No: Not Reported
 Effective Date: Not Reported
 Region 2: Not Reported
 WID Id: Not Reported
 Solid Waste Id No: Not Reported
 Waste Management Uit Name: Not Reported
 File Name: Active Open

ROYALTY CARPETS 17352 DERIAN, IRVINE, CA, 92714		S105035239
◆ R46	SSW 1/10 - 1/3 (672 ft. / 0.127 mi.)	Lists of state and tribal leaking storage tanks Other Ascertainable Records
	1 ft. Lower Elevation 40 ft. Above Sea Level	

MAP FINDINGS

Worksheet:

LUST REG 8: Lists of state and tribal leaking storage tanks

Name:	ROYALTY CARPETS
Address:	17353 DERIAN
City:	IRVINE
Region:	8
County:	Orange
Regional Board:	Santa Ana Region
Facility Status:	Case Closed
Case Number:	083000554T
Local Case Num:	87UT087
Case Type:	Soil only
Substance:	Diesel
Qty Leaked:	0
Abate Method:	Not Reported
Cross Street:	Not Reported
Enf Type:	Not Reported
Funding:	Not Reported
How Discovered:	Tank Closure
How Stopped:	Close Tank
Leak Cause:	Unknown
Leak Source:	Unknown
Global ID:	T0605900441
How Stopped Date:	9/9/9999
Enter Date:	Not Reported
Date Confirmation of Leak Began:	Not Reported
Date Preliminary Assessment Began:	Not Reported
Discover Date:	4/15/1987
Enforcement Date:	Not Reported
Close Date:	5/21/1990
Date Prelim Assessment Workplan Submitted:	Not Reported
Date Pollution Characterization Began:	Not Reported
Date Remediation Plan Submitted:	Not Reported
Date Remedial Action Underway:	Not Reported
Date Post Remedial Action Monitoring:	Not Reported
Enter Date:	Not Reported
GW Qualifies:	Not Reported
Soil Qualifies:	Not Reported
Operator:	Not Reported
Facility Contact:	Not Reported
Interim:	Not Reported
Oversite Program:	LUST
Latitude:	33.6866617
Longitude:	-117.8391538
MTBE Date:	Not Reported
Max MTBE GW:	Not Reported
MTBE Concentration:	0

MAP FINDINGS

ROYALTY CARPETS, 17352 DERIAN, IRVINE, CA 92714 (Continued)

Max MTBE Soil: Not Reported
 MTBE Fuel: 0
 MTBE Tested: Not Required to be Tested.
 MTBE Class: *
 Staff: PAH
 Staff Initials: KC
 Lead Agency: Local Agency
 Local Agency: 30000L
 Hydr Basin #: Not Reported
 Beneficial: MUN
 Priority: Not Reported
 Cleanup Fund Id: Not Reported
 Work Suspended: Not Reported
 Summary: Not Reported

CERS: Other Ascertainable Records

Name: ROYALTY CARPETS
 Address: 17352 DERIAN
 City,State,Zip: IRVINE, CA 92714
 Site ID: 681200
 CERS ID: T0605900441
 CERS Description: Leaking Underground Storage Tank Cleanup Site

Affiliation:

Affiliation Type Desc: Regional Board Caseworker
 Entity Name: PATRICIA HANNON - SANTA ANA RWQCB (REGION 8)
 Entity Title: Not Reported
 Affiliation Address: 3737 MAIN STREET, SUITE 500
 Affiliation City: RIVERSIDE
 Affiliation State: CA
 Affiliation Country: Not Reported
 Affiliation Zip: Not Reported
 Affiliation Phone: ,

ROYALTY CARPET MILLS INC 17352 DERIAN AV, IRVINE, CA, 92714		S103947620
◆ R47	SSW 1/10 - 1/3 (672 ft. / 0.127 mi.)	Lists of state- and tribal hazardous waste facilities Lists of state and tribal voluntary cleanup sites Other Ascertainable Records
	1 ft. Lower Elevation 40 ft. Above Sea Level	

Worksheet:

ENVIROSTOR: Lists of state- and tribal hazardous waste facilities

Name: TURNER: DERIAN AVE IRVINE
 Address: 17352 DERIAN AVENUE
 City,State,Zip: IRVINE, CA 92614
 Facility ID: 60002889
 Status: Active

MAP FINDINGS

ROYALTY CARPET MILLS INC, 17352 DERIAN AV, IRVINE, CA 92714 (Continued)

Status Date: 10/10/2019
 Site Code: 401891
 Site Type: Voluntary Cleanup
 Site Type Detailed: Voluntary Agreement
 Acres: 5
 NPL: NO
 Regulatory Agencies: SMBRP
 Lead Agency: SMBRP
 Program Manager: Vu Nguyen
 Supervisor: Jose Diaz
 Division Branch: Cleanup Chatsworth
 Assembly: 73
 Senate: 37
 Special Program: Voluntary Agreement - Standard Voluntary Agreement
 Restricted Use: NO
 Site Mgmt Req: NONE SPECIFIED
 Funding: Responsible Party
 Latitude: 33.68632
 Longitude: -117.8384
 APN: NONE SPECIFIED
 Past Use: MANUFACTURING - OTHER
 Potential COC: Tetrachloroethylene (PCE TPH-diesel TPH-MOTOR OIL Trichloroethylene (TCE 39105 39106
 Confirmed COC: Tetrachloroethylene (PCE TPH-diesel TPH-MOTOR OIL Trichloroethylene (TCE
 Potential Description: OTH, SOIL, SV
 Alias Name: 401891
 Alias Type: Project Code (Site Code)
 Alias Name: 60002889
 Alias Type: Envirostor ID Number

Completed Info:

Completed Area Name: PROJECT WIDE
 Completed Sub Area Name: Not Reported
 Completed Document Type: Annual Oversight Cost Estimate
 Completed Date: 09/17/2021
 Comments: Not Reported
 Completed Area Name: PROJECT WIDE
 Completed Sub Area Name: Not Reported
 Completed Document Type: Pre-HARP Form
 Completed Date: 07/07/2021
 Comments: HARP signed
 Completed Area Name: PROJECT WIDE
 Completed Sub Area Name: Not Reported
 Completed Document Type: Correspondence
 Completed Date: 06/17/2020
 Comments: A response was sent to proposal made in a May 19, 2020 conference call.

MAP FINDINGS

ROYALTY CARPET MILLS INC, 17352 DERIAN AV, IRVINE, CA 92714 (Continued)

Completed Area Name:	PROJECT WIDE
Completed Sub Area Name:	Not Reported
Completed Document Type:	Annual Oversight Cost Estimate
Completed Date:	09/30/2020
Comments:	Not Reported
Completed Area Name:	PROJECT WIDE
Completed Sub Area Name:	Not Reported
Completed Document Type:	Pre-HARP Form
Completed Date:	01/07/2020
Comments:	Pre-Site Visit HARP was signed on 1/7/2020
Completed Area Name:	PROJECT WIDE
Completed Sub Area Name:	Not Reported
Completed Document Type:	Correspondence
Completed Date:	04/24/2020
Comments:	Not Reported
Completed Area Name:	PROJECT WIDE
Completed Sub Area Name:	Not Reported
Completed Document Type:	Standard Voluntary Agreement
Completed Date:	11/26/2019
Comments:	Agreement fully executed. Advance payment required: \$8,985 due by 12/6/2019
Completed Area Name:	PROJECT WIDE
Completed Sub Area Name:	Not Reported
Completed Document Type:	Application
Completed Date:	10/10/2019
Comments:	Voluntary Agreement application received.
Completed Area Name:	PROJECT WIDE
Completed Sub Area Name:	Not Reported
Completed Document Type:	Phase 1
Completed Date:	12/30/2019
Comments:	Additional investigation will be required for the site.
Completed Area Name:	PROJECT WIDE
Completed Sub Area Name:	Not Reported
Completed Document Type:	Supplemental Site Investigation Workplan
Completed Date:	12/16/2020
Comments:	Not Reported
Completed Area Name:	PROJECT WIDE
Completed Sub Area Name:	Not Reported
Completed Document Type:	Preliminary Endangerment Assessment Report
Completed Date:	02/26/2020
Comments:	Not Reported
Completed Area Name:	PROJECT WIDE
Completed Sub Area Name:	Not Reported
Completed Document Type:	Fieldwork
Completed Date:	07/26/2021

MAP FINDINGS

ROYALTY CARPET MILLS INC, 17352 DERIAN AV, IRVINE, CA 92714 (Continued)

Comments:	Not Reported
Completed Area Name:	PROJECT WIDE
Completed Sub Area Name:	Not Reported
Completed Document Type:	Supplemental Site Investigation Workplan
Completed Date:	10/29/2020
Comments:	Not Reported
Completed Area Name:	PROJECT WIDE
Completed Sub Area Name:	Not Reported
Completed Document Type:	Fieldwork
Completed Date:	02/06/2020
Comments:	Not Reported
Completed Area Name:	PROJECT WIDE
Completed Sub Area Name:	Not Reported
Completed Document Type:	Monitoring Report
Completed Date:	10/11/2021
Comments:	Not Reported
Completed Area Name:	PROJECT WIDE
Completed Sub Area Name:	Not Reported
Completed Document Type:	Supplemental Site Investigation Report
Completed Date:	10/11/2021
Comments:	Not Reported
Future Area Name:	PROJECT WIDE
Future Sub Area Name:	Not Reported
Future Document Type:	Removal Action Workplan
Future Due Date:	2024
Future Area Name:	PROJECT WIDE
Future Sub Area Name:	Not Reported
Future Document Type:	Removal Action Completion Report
Future Due Date:	2025
Schedule Area Name:	PROJECT WIDE
Schedule Sub Area Name:	Not Reported
Schedule Document Type:	Land Use Restriction
Schedule Due Date:	06/24/2024
Schedule Revised Date:	Not Reported

VCP: Lists of state and tribal voluntary cleanup sites

Name:	TURNER: DERIAN AVE IRVINE
Address:	17352 DERIAN AVENUE
City,State,Zip:	IRVINE, CA 92614
Facility ID:	60002889
Site Type:	Voluntary Cleanup
Site Type Detail:	Voluntary Agreement
Site Mgmt. Req.:	NONE SPECIFIED
Acres:	5
National Priorities List:	NO
Cleanup Oversight Agencies:	SMBRP
Lead Agency:	SMBRP

MAP FINDINGS

ROYALTY CARPET MILLS INC, 17352 DERIAN AV, IRVINE, CA 92714 (Continued)

Lead Agency Description: DTSC - Site Cleanup Program
 Project Manager: Vu Nguyen
 Supervisor: Jose Diaz
 Division Branch: Cleanup Chatsworth
 Site Code: 401891
 Assembly: 73
 Senate: 37
 Special Programs Code: Voluntary Agreement - Standard Voluntary Agreement
 Status: Active
 Status Date: 10/10/2019
 Restricted Use: NO
 Funding: Responsible Party
 Lat/Long: 33.68632 / -117.8384
 APN: NONE SPECIFIED
 Past Use: MANUFACTURING - OTHER
 Potential COC: 30022, 30024, 3002502, 30027, 39105, 39106
 Confirmed COC: 30022,30024,3002502,30027
 Potential Description: OTH, SOIL, SV
 Alias Name: 401891
 Alias Type: Project Code (Site Code)
 Alias Name: 60002889
 Alias Type: Envirostor ID Number

Completed Info:

Completed Area Name: PROJECT WIDE
 Completed Sub Area Name: Not Reported
 Completed Document Type: Annual Oversight Cost Estimate
 Completed Date: 09/17/2021
 Comments: Not Reported

Completed Area Name: PROJECT WIDE
 Completed Sub Area Name: Not Reported
 Completed Document Type: Pre-HARP Form
 Completed Date: 07/07/2021
 Comments: HARP signed

Completed Area Name: PROJECT WIDE
 Completed Sub Area Name: Not Reported
 Completed Document Type: Correspondence
 Completed Date: 06/17/2020
 Comments: A response was sent to proposal made in a May 19, 2020 conference call.

Completed Area Name: PROJECT WIDE
 Completed Sub Area Name: Not Reported
 Completed Document Type: Annual Oversight Cost Estimate
 Completed Date: 09/30/2020
 Comments: Not Reported

Completed Area Name: PROJECT WIDE
 Completed Sub Area Name: Not Reported
 Completed Document Type: Pre-HARP Form

MAP FINDINGS

ROYALTY CARPET MILLS INC, 17352 DERIAN AV, IRVINE, CA 92714 (Continued)

Completed Date: 01/07/2020
 Comments: Pre-Site Visit HARP was signed on 1/7/2020

Completed Area Name: PROJECT WIDE
 Completed Sub Area Name: Not Reported
 Completed Document Type: Correspondence
 Completed Date: 04/24/2020
 Comments: Not Reported

Completed Area Name: PROJECT WIDE
 Completed Sub Area Name: Not Reported
 Completed Document Type: Standard Voluntary Agreement
 Completed Date: 11/26/2019
 Comments: Agreement fully executed. Advance payment required: \$8,985 due by 12/6/2019

Completed Area Name: PROJECT WIDE
 Completed Sub Area Name: Not Reported
 Completed Document Type: Application
 Completed Date: 10/10/2019
 Comments: Voluntary Agreement application received.

Completed Area Name: PROJECT WIDE
 Completed Sub Area Name: Not Reported
 Completed Document Type: Phase 1
 Completed Date: 12/30/2019
 Comments: Additional investigation will be required for the site.

Completed Area Name: PROJECT WIDE
 Completed Sub Area Name: Not Reported
 Completed Document Type: Supplemental Site Investigation Workplan
 Completed Date: 12/16/2020
 Comments: Not Reported

Completed Area Name: PROJECT WIDE
 Completed Sub Area Name: Not Reported
 Completed Document Type: Preliminary Endangerment Assessment Report
 Completed Date: 02/26/2020
 Comments: Not Reported

Completed Area Name: PROJECT WIDE
 Completed Sub Area Name: Not Reported
 Completed Document Type: Fieldwork
 Completed Date: 07/26/2021
 Comments: Not Reported

Completed Area Name: PROJECT WIDE
 Completed Sub Area Name: Not Reported
 Completed Document Type: Supplemental Site Investigation Workplan
 Completed Date: 10/29/2020
 Comments: Not Reported

Completed Area Name: PROJECT WIDE
 Completed Sub Area Name: Not Reported

MAP FINDINGS

ROYALTY CARPET MILLS INC, 17352 DERIAN AV, IRVINE, CA 92714 (Continued)

Completed Document Type:	Fieldwork
Completed Date:	02/06/2020
Comments:	Not Reported
Completed Area Name:	PROJECT WIDE
Completed Sub Area Name:	Not Reported
Completed Document Type:	Monitoring Report
Completed Date:	10/11/2021
Comments:	Not Reported
Completed Area Name:	PROJECT WIDE
Completed Sub Area Name:	Not Reported
Completed Document Type:	Supplemental Site Investigation Report
Completed Date:	10/11/2021
Comments:	Not Reported
Future Area Name:	PROJECT WIDE
Future Sub Area Name:	Not Reported
Future Document Type:	Removal Action Workplan
Future Due Date:	2024
Future Area Name:	PROJECT WIDE
Future Sub Area Name:	Not Reported
Future Document Type:	Removal Action Completion Report
Future Due Date:	2025
Schedule Area Name:	PROJECT WIDE
Schedule Sub Area Name:	Not Reported
Schedule Document Type:	Land Use Restriction
Schedule Due Date:	06/24/2024
Schedule Revised Date:	Not Reported

PFAS: Other Ascertainable Records

Name:	TURNER: DERIAN AVE IRVINE
Address:	17352 DERIAN AVENUE
City,State,Zip:	IRVINE, CA 92614
Envirostor ID:	60002889
Program Type:	VOLUNTARY CLEANUP
Status:	ACTIVE
Status Date:	10/10/2019
Enviroscreen Score:	60-65%
Site Code:	401891
Global ID:	Not Reported
Facility Region:	Not Reported
Lead Agency:	Not Reported
Case worker:	Not Reported
Local Agency:	Not Reported
Location Case Number:	Not Reported
File Location:	Not Reported
Potential Contaminants of Concern:	Not Reported
Potential Media Affected:	Not Reported
Site History:	Not Reported

MAP FINDINGS

ROYALTY CARPET MILLS INC, 17352 DERIAN AV, IRVINE, CA 92714 (Continued)

Begin Date:	Not Reported
RB Case Number:	Not Reported
source_type:	Envirostor
Location ID:	Not Reported
Matrix:	Not Reported
Chemical:	Not Reported
Qualifier:	Not Reported
Value:	Not Reported
Reporting Limit:	Not Reported
Detection Limit:	Not Reported
Lab Notes:	Not Reported
Quarterly Running Annual Average:	Not Reported
Units:	Not Reported
Date:	Not Reported
Field Pt Class:	Not Reported
Site Use:	Not Reported
Site Type:	Not Reported
Latitude:	33.686322
Longitude:	-117.838437
Geo Tracker URL:	Not Reported

EMI: Other Ascertainable Records

Name:	ROYALTY CARPET MILLS INC
Address:	17352 DERIAN AV
City,State,Zip:	IRVINE, CA 927140000
Year:	1987
County Code:	30
Air Basin:	SC
Facility ID:	18455
Air District Name:	SC
SIC Code:	2273
Air District Name:	SOUTH COAST AQMD
Community Health Air Pollution Info System:	Not Reported
Consolidated Emission Reporting Rule:	Not Reported
Total Organic Hydrocarbon Gases Tons/Yr:	1
Reactive Organic Gases Tons/Yr:	1
Carbon Monoxide Emissions Tons/Yr:	0
NOX - Oxides of Nitrogen Tons/Yr:	10
SOX - Oxides of Sulphur Tons/Yr:	0
Particulate Matter Tons/Yr:	1
Part. Matter 10 Micrometers and Smlr Tons/Yr:	1
Name:	ROYALTY CARPET MILLS INC
Address:	17352 DERIAN AV
City,State,Zip:	IRVINE, CA 927140000
Year:	1990
County Code:	30

MAP FINDINGS

ROYALTY CARPET MILLS INC, 17352 DERIAN AV, IRVINE, CA 92714 (Continued)

Air Basin: SC
 Facility ID: 18455
 Air District Name: SC
 SIC Code: 2273
 Air District Name: SOUTH COAST AQMD
 Community Health Air Pollution Info System: Not Reported
 Consolidated Emission Reporting Rule: Not Reported
 Total Organic Hydrocarbon Gases Tons/Yr: 3
 Reactive Organic Gases Tons/Yr: 1
 Carbon Monoxide Emissions Tons/Yr: 5
 NOX - Oxides of Nitrogen Tons/Yr: 18
 SOX - Oxides of Sulphur Tons/Yr: 1
 Particulate Matter Tons/Yr: 1
 Part. Matter 10 Micrometers and Smllr 1 Tons/Yr:

Name: ROYALTY CARPET MILLS INC
 Address: 17352 DERIAN AV
 City,State,Zip: IRVINE, CA 927140000
 Year: 1995
 County Code: 30
 Air Basin: SC
 Facility ID: 18455
 Air District Name: SC
 SIC Code: 2273
 Air District Name: SOUTH COAST AQMD
 Community Health Air Pollution Info System: Not Reported
 Consolidated Emission Reporting Rule: Not Reported
 Total Organic Hydrocarbon Gases Tons/Yr: 0
 Reactive Organic Gases Tons/Yr: 0
 Carbon Monoxide Emissions Tons/Yr: 0
 NOX - Oxides of Nitrogen Tons/Yr: 0
 SOX - Oxides of Sulphur Tons/Yr: 0
 Particulate Matter Tons/Yr: 0
 Part. Matter 10 Micrometers and Smllr 0 Tons/Yr:

Name: ROYALTY CARPET MILLS INC
 Address: 17352 DERIAN AV
 City,State,Zip: IRVINE, CA 927140000
 Year: 1997
 County Code: 30
 Air Basin: SC
 Facility ID: 18455
 Air District Name: SC
 SIC Code: 2273
 Air District Name: SOUTH COAST AQMD

MAP FINDINGS

ROYALTY CARPET MILLS INC, 17352 DERIAN AV, IRVINE, CA 92714 (Continued)

Community Health Air Pollution Info System: Not Reported
 Consolidated Emission Reporting Rule: Not Reported
 Total Organic Hydrocarbon Gases Tons/Yr: 25
 Reactive Organic Gases Tons/Yr: 3
 Carbon Monoxide Emissions Tons/Yr: 5
 NOX - Oxides of Nitrogen Tons/Yr: 6
 SOX - Oxides of Sulphur Tons/Yr: 0
 Particulate Matter Tons/Yr: 1
 Part. Matter 10 Micrometers and Smllr 1 Tons/Yr:

Name: ROYALTY CARPET MILLS INC
 Address: 17352 DERIAN AV
 City,State,Zip: IRVINE, CA 927140000
 Year: 1998
 County Code: 30
 Air Basin: SC
 Facility ID: 18455
 Air District Name: SC
 SIC Code: 2273
 Air District Name: SOUTH COAST AQMD

Community Health Air Pollution Info System: Not Reported
 Consolidated Emission Reporting Rule: Not Reported
 Total Organic Hydrocarbon Gases Tons/Yr: 31
 Reactive Organic Gases Tons/Yr: 4
 Carbon Monoxide Emissions Tons/Yr: 5
 NOX - Oxides of Nitrogen Tons/Yr: 6
 SOX - Oxides of Sulphur Tons/Yr: 0
 Particulate Matter Tons/Yr: 1
 Part. Matter 10 Micrometers and Smllr 1 Tons/Yr:

Name: ROYALTY CARPET MILLS INC
 Address: 17352 DERIAN AV
 City,State,Zip: IRVINE, CA 927140000
 Year: 1999
 County Code: 30
 Air Basin: SC
 Facility ID: 18455
 Air District Name: SC
 SIC Code: 2273
 Air District Name: SOUTH COAST AQMD

Community Health Air Pollution Info System: Not Reported
 Consolidated Emission Reporting Rule: Not Reported
 Total Organic Hydrocarbon Gases Tons/Yr: 25
 Reactive Organic Gases Tons/Yr: 3

MAP FINDINGS

ROYALTY CARPET MILLS INC, 17352 DERIAN AV, IRVINE, CA 92714 (Continued)

Carbon Monoxide Emissions Tons/Yr: 5
 NOX - Oxides of Nitrogen Tons/Yr: 6
 SOX - Oxides of Sulphur Tons/Yr: 0
 Particulate Matter Tons/Yr: 1
 Part. Matter 10 Micrometers and Smllr 1
 Tons/Yr:

Name: ROYALTY CARPET MILLS INC
 Address: 17352 DERIAN AV
 City,State,Zip: IRVINE, CA 927140000
 Year: 2000
 County Code: 30
 Air Basin: SC
 Facility ID: 18455
 Air District Name: SC
 SIC Code: 2273
 Air District Name: SOUTH COAST AQMD
 Community Health Air Pollution Info System: Not Reported
 Consolidated Emission Reporting Rule: Not Reported

Total Organic Hydrocarbon Gases Tons/Yr: 25
 Reactive Organic Gases Tons/Yr: 3
 Carbon Monoxide Emissions Tons/Yr: 5
 NOX - Oxides of Nitrogen Tons/Yr: 6
 SOX - Oxides of Sulphur Tons/Yr: 0
 Particulate Matter Tons/Yr: 1
 Part. Matter 10 Micrometers and Smllr 1
 Tons/Yr:

Name: ROYALTY CARPET MILLS INC
 Address: 17352 DERIAN
 City,State,Zip: IRVINE, CA 927140000
 Year: 2001
 County Code: 30
 Air Basin: SC
 Facility ID: 18455
 Air District Name: SC
 SIC Code: 2273
 Air District Name: SOUTH COAST AQMD
 Community Health Air Pollution Info System: Y
 Consolidated Emission Reporting Rule: Not Reported

Total Organic Hydrocarbon Gases Tons/Yr: 25
 Reactive Organic Gases Tons/Yr: 2
 Carbon Monoxide Emissions Tons/Yr: 11
 NOX - Oxides of Nitrogen Tons/Yr: 5
 SOX - Oxides of Sulphur Tons/Yr: 0
 Particulate Matter Tons/Yr: 1
 Part. Matter 10 Micrometers and Smllr 1
 Tons/Yr:

MAP FINDINGS

ROYALTY CARPET MILLS INC, 17352 DERIAN AV, IRVINE, CA 92714 (Continued)

Name: ROYALTY CARPET MILLS INC
 Address: 17352 DERIAN AV
 City,State,Zip: IRVINE, CA 92714
 Year: 2009
 County Code: 30
 Air Basin: SC
 Facility ID: 18455
 Air District Name: SC
 SIC Code: 2273
 Air District Name: SOUTH COAST AQMD
 Community Health Air Pollution Info System: Not Reported
 Consolidated Emission Reporting Rule: Not Reported
 Total Organic Hydrocarbon Gases Tons/Yr: 2.9330276332582899
 Reactive Organic Gases Tons/Yr: 1.074085
 Carbon Monoxide Emissions Tons/Yr: 3.1436799999999998
 NOX - Oxides of Nitrogen Tons/Yr: 3.18371
 SOX - Oxides of Sulphur Tons/Yr: 3.1337999999999998E-2
 Particulate Matter Tons/Yr: 0.9850280000000001
 Part. Matter 10 Micrometers and Smlr Tons/Yr: 0.7254637999999999

Name: ROYALTY CARPET MILLS INC
 Address: 17352 DERIAN AV
 City,State,Zip: IRVINE, CA 92714
 Year: 2010
 County Code: 30
 Air Basin: SC
 Facility ID: 18455
 Air District Name: SC
 SIC Code: 2273
 Air District Name: SOUTH COAST AQMD
 Community Health Air Pollution Info System: Not Reported
 Consolidated Emission Reporting Rule: Not Reported
 Total Organic Hydrocarbon Gases Tons/Yr: 5.2050969403147098
 Reactive Organic Gases Tons/Yr: 1.5761000000000001
 Carbon Monoxide Emissions Tons/Yr: 3.7431800000000002
 NOX - Oxides of Nitrogen Tons/Yr: 3.3754599999999999
 SOX - Oxides of Sulphur Tons/Yr: 4.2279999999999998E-2
 Particulate Matter Tons/Yr: 1.5188200000000001
 Part. Matter 10 Micrometers and Smlr Tons/Yr: 1.0552438799999999

Name: ROYALTY CARPET MILLS INC
 Address: 17352 DERIAN AV
 City,State,Zip: IRVINE, CA 92714
 Year: 2011
 County Code: 30

MAP FINDINGS

ROYALTY CARPET MILLS INC, 17352 DERIAN AV, IRVINE, CA 92714 (Continued)

Air Basin: SC
 Facility ID: 18455
 Air District Name: SC
 SIC Code: 2273
 Air District Name: SOUTH COAST AQMD
 Community Health Air Pollution Info System: Not Reported
 Consolidated Emission Reporting Rule: Not Reported
 Total Organic Hydrocarbon Gases Tons/Yr: 4.5821223401
 Reactive Organic Gases Tons/Yr: 1.3583
 Carbon Monoxide Emissions Tons/Yr: 3.40561
 NOX - Oxides of Nitrogen Tons/Yr: 2.92595
 SOX - Oxides of Sulphur Tons/Yr: 0.03391
 Particulate Matter Tons/Yr: 1.27266
 Part. Matter 10 Micrometers and Smlr Tons/Yr: 0.87298768

HAZNET: Other Ascertainable Records

Name: TURNER ROYALTY LLC
 Address: 17352 DERIAN AVENUE
 Address 2: Not Reported
 City,State,Zip: IRVINE, CA 92660
 Contact: TURNER ROYALTY LLC
 Telephone: 9497575407
 Mailing Name: Not Reported
 Mailing Address: 1500 QUAIL STREET # 150

 Year: 2018
 Gepaid: CAC002959144
 TSD EPA ID: CAD009007626
 CA Waste Code: 151 - Asbestos containing waste
 Disposal Method: H132 - Landfill Or Surface Impoundment That Will Be Closed As Landfill(To Include On-Site Treatment And/Or Stabilization)
 Tons: 0.23000

NPDES: Other Ascertainable Records

Name: ROYALTY CARPET MILLS
 Address: 17352 DERIAN AVE
 City,State,Zip: IRVINE, CA 92614
 Facility Status: Not Reported
 NPDES Number: Not Reported
 Region: Not Reported
 Agency Number: Not Reported
 Regulatory Measure ID: Not Reported
 Place ID: Not Reported
 Order Number: Not Reported
 WDID: 8 30I002786
 Regulatory Measure Type: Industrial
 Program Type: Not Reported

MAP FINDINGS

ROYALTY CARPET MILLS INC, 17352 DERIAN AV, IRVINE, CA 92714 (Continued)

Adoption Date Of Regulatory Measure:	Not Reported
Effective Date Of Regulatory Measure:	Not Reported
Termination Date Of Regulatory Measure:	Not Reported
Expiration Date Of Regulatory Measure:	Not Reported
Discharge Address:	Not Reported
Discharge Name:	Not Reported
Discharge City:	Not Reported
Discharge State:	Not Reported
Discharge Zip:	Not Reported
Status:	Terminated
Status Date:	01/03/2018
Operator Name:	Royalty Carpet Mills
Operator Address:	17111 Red Hill Ave
Operator City:	Irvine
Operator State:	California
Operator Zip:	92614

NPDES as of 03/2018:

NPDES Number:	CAS000001
Status:	Terminated
Agency Number:	0
Region:	8
Regulatory Measure ID:	208310
Order Number:	97-03-DWQ
Regulatory Measure Type:	Enrollee
Place ID:	Not Reported
WDID:	8 30I002786
Program Type:	Industrial
Adoption Date Of Regulatory Measure:	Not Reported
Effective Date Of Regulatory Measure:	04/02/1992
Expiration Date Of Regulatory Measure:	Not Reported
Termination Date Of Regulatory Measure:	12/13/2017
Discharge Name:	Royalty Carpet Mills
Discharge Address:	17111 Red Hill Ave
Discharge City:	Irvine
Discharge State:	California
Discharge Zip:	92614
Received Date:	Not Reported
Processed Date:	Not Reported
Status:	Not Reported
Status Date:	Not Reported
Place Size:	Not Reported
Place Size Unit:	Not Reported
Contact:	Not Reported
Contact Title:	Not Reported

MAP FINDINGS

ROYALTY CARPET MILLS INC, 17352 DERIAN AV, IRVINE, CA 92714 (Continued)

Contact Phone:	Not Reported
Contact Phone Ext:	Not Reported
Contact Email:	Not Reported
Operator Name:	Not Reported
Operator Address:	Not Reported
Operator City:	Not Reported
Operator State:	Not Reported
Operator Zip:	Not Reported
Operator Contact:	Not Reported
Operator Contact Title:	Not Reported
Operator Contact Phone:	Not Reported
Operator Contact Phone Ext:	Not Reported
Operator Contact Email:	Not Reported
Operator Type:	Not Reported
Developer:	Not Reported
Developer Address:	Not Reported
Developer City:	Not Reported
Developer State:	Not Reported
Developer Zip:	Not Reported
Developer Contact:	Not Reported
Developer Contact Title:	Not Reported
Constype Linear Utility Ind:	Not Reported
Emergency Phone:	Not Reported
Emergency Phone Ext:	Not Reported
Constype Above Ground Ind:	Not Reported
Constype Below Ground Ind:	Not Reported
Constype Cable Line Ind:	Not Reported
Constype Comm Line Ind:	Not Reported
Constype Commercial Ind:	Not Reported
Constype Electrical Line Ind:	Not Reported
Constype Gas Line Ind:	Not Reported
Constype Industrial Ind:	Not Reported
Constype Other Description:	Not Reported
Constype Other Ind:	Not Reported
Constype Recons Ind:	Not Reported
Constype Residential Ind:	Not Reported
Constype Transport Ind:	Not Reported
Constype Utility Description:	Not Reported
Constype Utility Ind:	Not Reported
Constype Water Sewer Ind:	Not Reported
Dir Discharge Uswater Ind:	Not Reported
Receiving Water Name:	Not Reported
Certifier:	Not Reported
Certifier Title:	Not Reported
Certification Date:	Not Reported
Primary Sic:	Not Reported
Secondary Sic:	Not Reported
Tertiary Sic:	Not Reported
NPDES Number:	Not Reported

MAP FINDINGS

ROYALTY CARPET MILLS INC, 17352 DERIAN AV, IRVINE, CA 92714 (Continued)

Status:	Not Reported
Agency Number:	Not Reported
Region:	8
Regulatory Measure ID:	208310
Order Number:	Not Reported
Regulatory Measure Type:	Industrial
Place ID:	Not Reported
WDID:	8 301002786
Program Type:	Not Reported
Adoption Date Of Regulatory Measure:	Not Reported
Effective Date Of Regulatory Measure:	Not Reported
Expiration Date Of Regulatory Measure:	Not Reported
Termination Date Of Regulatory Measure:	Not Reported
Discharge Name:	Not Reported
Discharge Address:	Not Reported
Discharge City:	Not Reported
Discharge State:	Not Reported
Discharge Zip:	Not Reported
Received Date:	05/09/2008
Processed Date:	04/02/1992
Status:	Active
Status Date:	04/02/1992
Place Size:	5
Place Size Unit:	Acres
Contact:	Farley Gardner
Contact Title:	Not Reported
Contact Phone:	949-474-4000
Contact Phone Ext:	Not Reported
Contact Email:	fgardner@royaltyusa.net
Operator Name:	Royalty Carpet Mills
Operator Address:	17111 Red Hill Ave
Operator City:	Irvine
Operator State:	California
Operator Zip:	92614
Operator Contact:	Farley Gardner
Operator Contact Title:	Not Reported
Operator Contact Phone:	949-474-4000
Operator Contact Phone Ext:	Not Reported
Operator Contact Email:	fgardner@royaltyusa.net
Operator Type:	Private Business
Developer:	Not Reported
Developer Address:	Not Reported
Developer City:	Not Reported
Developer State:	California
Developer Zip:	Not Reported
Developer Contact:	Not Reported
Developer Contact Title:	Not Reported

MAP FINDINGS

ROYALTY CARPET MILLS INC, 17352 DERIAN AV, IRVINE, CA 92714 (Continued)

Constype Linear Utility Ind:	Not Reported
Emergency Phone:	949-474-4000
Emergency Phone Ext:	Not Reported
Constype Above Ground Ind:	Not Reported
Constype Below Ground Ind:	Not Reported
Constype Cable Line Ind:	Not Reported
Constype Comm Line Ind:	Not Reported
Constype Commercial Ind:	Not Reported
Constype Electrical Line Ind:	Not Reported
Constype Gas Line Ind:	Not Reported
Constype Industrial Ind:	Not Reported
Constype Other Description:	Not Reported
Constype Other Ind:	Not Reported
Constype Recons Ind:	Not Reported
Constype Residential Ind:	Not Reported
Constype Transport Ind:	Not Reported
Constype Utility Description:	Not Reported
Constype Utility Ind:	Not Reported
Constype Water Sewer Ind:	Not Reported
Dir Discharge Uswater Ind:	N
Receiving Water Name:	Santa Ana River
Certifier:	Farley Gardner
Certifier Title:	Environmental Technician
Certification Date:	09-APR-15
Primary Sic:	2273-Carpets and Rugs
Secondary Sic:	Not Reported
Tertiary Sic:	Not Reported

WDS: Other Ascertainable Records

Name:	ROYALTY CARPET MILLS
Address:	17352 DERIAN AVE
City:	IRVINE
Facility ID:	Santa Ana River 30I002786
Facility Type:	Industrial - Facility that treats and/or disposes of liquid or semisolid wastes from any servicing, producing, manufacturing or processing operation of whatever nature, including mining, gravel washing, geothermal operations, air conditioning, ship building and repairing, oil production, storage and disposal operations, water pumping.
Facility Status:	Active - Any facility with a continuous or seasonal discharge that is under Waste Discharge Requirements.
NPDES Number:	CAS000001 The 1st 2 characters designate the state. The remaining 7 are assigned by the Regional Board
Subregion:	8
Facility Telephone:	9494744000
Facility Contact:	TONY FERRIERA
Agency Name:	ROYALTY CARPET MILLS
Agency Address:	17111 RED HILL AVE
Agency City,St,Zip:	IRVINE 92614
Agency Contact:	MIKE DERDERIAN
Agency Telephone:	9494744000
Agency Type:	Private
SIC Code:	0

MAP FINDINGS

ROYALTY CARPET MILLS INC, 17352 DERIAN AV, IRVINE, CA 92714 (Continued)

SIC Code 2:	Not Reported
Primary Waste Type:	Not Reported
Primary Waste:	Not Reported
Waste Type2:	Not Reported
Waste2:	Not Reported
Primary Waste Type:	Not Reported
Secondary Waste:	Not Reported
Secondary Waste Type:	Not Reported
Design Flow:	0
Baseline Flow:	0
Reclamation:	Not Reported
POTW:	Not Reported
Treat To Water:	Minor Threat to Water Quality. A violation of a regional board order should cause a relatively minor impairment of beneficial uses compared to a major or minor threat. Not: All nurds without a TTWQ will be considered a minor threat to water quality unless coded at a higher Level. A Zero (0) may be used to code those NURDS that are found to represent no threat to water quality.
Complexity:	Category C - Facilities having no waste treatment systems, such as cooling water dischargers or those who must comply through best management practices, facilities with passive waste treatment and disposal systems, such as septic systems with subsurface disposal, or dischargers having waste storage systems with land disposal such as dairy waste ponds.

CIWQS: Other Ascertainable Records

Name:	ROYALTY CARPET MILLS
Address:	17352 DERIAN AVE
City,State,Zip:	IRVINE, CA 92614
Agency:	Royalty Carpet Mills
Agency Address:	17111 Red Hill Ave, Irvine, CA 92614
Place/Project Type:	Industrial - Carpets and Rugs
SIC/NAICS:	2273
Region:	8
Program:	INDSTW
Regulatory Measure Status:	Terminated
Regulatory Measure Type:	Storm water industrial
Order Number:	2014-0057-DWQ
WDID:	8 301002786
NPDES Number:	CAS000001
Adoption Date:	Not Reported
Effective Date:	04/02/1992
Termination Date:	12/13/2017
Expiration/Review Date:	Not Reported
Design Flow:	Not Reported
Major/Minor:	Not Reported
Complexity:	Not Reported
TTWQ:	Not Reported
Enforcement Actions within 5 years:	0
Violations within 5 years:	0
Latitude:	33.68676
Longitude:	-117.83909

CERS: Other Ascertainable Records

Name:	ROYALTY CARPET MILLS INC
-------	--------------------------

MAP FINDINGS

ROYALTY CARPET MILLS INC, 17352 DERIAN AV, IRVINE, CA 92714 (Continued)

Address: 17352 DERIAN AVENUE
 City,State,Zip: IRVINE, CA 92614-5877
 Site ID: 491140
 CERS ID: 110002465467
 CERS Description: US EPA Air Emission Inventory System (EIS)

Affiliation:

Affiliation Type Desc: Environmental Contact
 Entity Name: DWIGHT K MANUEL
 Entity Title: Not Reported
 Affiliation Address: 17352 DERIAN AVE
 Affiliation City: IRVINE
 Affiliation State: CA
 Affiliation Country: Not Reported
 Affiliation Zip: Not Reported
 Affiliation Phone: ,

Affiliation Type Desc: Public Contact
 Entity Name: DWIGHT MANUEL
 Entity Title: Not Reported
 Affiliation Address: Not Reported
 Affiliation City: Not Reported
 Affiliation State: Not Reported
 Affiliation Country: Not Reported
 Affiliation Zip: Not Reported
 Affiliation Phone: ,

EQR- MILLIKAN AVE. LLC. 16931 MILLIKAN AVE., IRVINE, CA, 92614			S114532204
▲ 48	ESE 1/10 - 1/3	(784 ft. / 0.148 mi.)	Lists of state and tribal leaking storage tanks Local Land Records Other Ascertainable Records
	1 ft. Higher Elevation	42 ft. Above Sea Level	

Worksheet:

CPS-SLIC: Lists of state and tribal leaking storage tanks

Name: EQR- MILLIKAN AVE. LLC.
 Address: 16931 MILLIKAN AVE.
 City,State,Zip: IRVINE, CA 92614
 Region: STATE
Facility Status: Completed - Case Closed
 Status Date: 06/25/2019
 Global Id: T10000005310
 Lead Agency: SANTA ANA RWQCB (REGION 8)
 Lead Agency Case Number: Not Reported
 Latitude: 33.6913662875968
 Longitude: -117.835331477246
 Case Type: Cleanup Program Site
 Case Worker: AK

MAP FINDINGS

EQR- MILLIKAN AVE. LLC., 16931 MILLIKAN AVE., IRVINE, CA 92614 (Continued)

Local Agency:	Not Reported
RB Case Number:	2080108
File Location:	Regional Board
Potential Media Affected:	Aquifer used for drinking water supply, Soil, Soil Vapor
Potential Contaminants of Concern:	Tetrachloroethylene (PCE)
EPA Region:	9
Coordinate Source:	Not Reported
Cuf Case:	NO
Quantity Released Gallons:	Not Reported
Begin Date:	12/05/2013
Leak Reported Date:	Not Reported
How Discovered:	Not Reported
How Discovered Description:	Not Reported
Discharge Source:	Not Reported
Discharge Cause:	Not Reported
Stop Method:	Not Reported
Stop Description:	Not Reported
No Further Action Date:	06/25/2019
CA Water Watershed Name:	Santa Ana River - Lower Santa Ana River - East Coastal Plain (801.11)
Dwr Groundwater Subbasin Name:	Coastal Plain Of Orange County (8-001)
Disadvantaged Community:	Not Reported
CA EnviroScreen 3 Score:	71-75%
CA EnviroScreen 4 Score:	60-65%
Military DOD Site:	No
Facility Project Subtype:	Not Reported
RWQCB Region:	SANTA ANA RWQCB (REGION 8)
Site History:	Soil and groundwater assessments were conducted at the site to evaluate whether lead from munitions usage have impacted the site. The site is in the locations of a former duck pond area associated with nearby gun clubs. VOCs were detected during previous investigation at the site. Since VOCs contamination is localized and limited, Regional Board staff recommended the installation of a sub-slab depressurization system prior to redevelopment in order to protect human health of any of the occupants. The Site has been redeveloped was the responsible party was issued a no further action letter on June 25, 2019.

Click here to access the California GeoTracker records for this facility: http://www.web.edrnet.com/ordering/switchboard/redirect.aspx?s=GRR_CA_SLIC_ST&global_id=T10000005310

DEED: Local Land Records

Name:	EQR- MILLIKAN AVE. LLC.
Address:	16931 MILLIKAN AVE.
City,State,Zip:	IRVINE, CA 92614
Envirostor ID:	T10000005310
Area:	Not Reported
Sub Area:	Not Reported
Site Type:	SLIC

MAP FINDINGS

EQR- MILLIKAN AVE. LLC., 16931 MILLIKAN AVE., IRVINE, CA 92614 (Continued)

Status: COMPLETED - CASE CLOSED
 Agency: SWRCB
 Covenant Uploaded: Y
 Deed Date(s): 03/20/2019
 File Name: Geotracker Land Use/Deed Restrictions

CERS: Other Ascertainable Records

Name: EQR- MILLIKAN AVE. LLC.
 Address: 16931 MILLIKAN AVE.
 City,State,Zip: IRVINE, CA 92614
 Site ID: 652454
 CERS ID: T1000005310
 CERS Description: Cleanup Program Site

Affiliation:

Affiliation Type Desc: Regional Board Caseworker
 Entity Name: ALAN KUOCH - SANTA ANA RWQCB (REGION 8)
 Entity Title: Not Reported
 Affiliation Address: 3737 MAIN STREET, SUITE 500
 Affiliation City: RIVERSIDE
 Affiliation State: CA
 Affiliation Country: Not Reported
 Affiliation Zip: Not Reported
 Affiliation Phone: 9517824962,

COURTNEY WATERPROOFING 16781 MILLIKAN AVE, IRVINE, CA, 926065009		S112937813
▲ 49	ENE 1/10 - 1/3 (806 ft. / 0.153 mi.)	Local Lists of Hazardous waste / Contaminated Sites Other Ascertainable Records
	1 ft. Higher Elevation 42 ft. Above Sea Level	

Worksheet:

CERS HAZ WASTE: Local Lists of Hazardous waste / Contaminated Sites

Name: COURTNEY INC.
 Address: 16781 MILLIKAN AVE
 City,State,Zip: IRVINE, CA 92606
 Site ID: 366952
 CERS ID: 10524088
 CERS Description: Hazardous Waste Generator

HWTS: Other Ascertainable Records

Name: COURTNEY WATERPROOFING
 Address: 16781 MILLIKAN AVE
 Address 2: Not Reported
 City,State,Zip: IRVINE, CA 92606
 EPA ID: CAC002578001

MAP FINDINGS

COURTNEY WATERPROOFING, 16781 MILLIKAN AVE, IRVINE, CA 926065009 (Continued)

Inactive Date: 12/28/2004
 Create Date: 05/24/2004
 Last Act Date: Not Reported
 Mailing Name: Not Reported
 Mailing Address: 3188 AIRWAY AVE STE J
 Mailing Address 2: Not Reported
 Mailing City,State,Zip: COSTA MESA, CA 92626
 Owner Name: GEORGE COURTNEY
 Owner Address: 3188 AIRWAY AVE STE J
 Owner Address 2: Not Reported
 Owner City,State,Zip: COSTA MESA, CA 92626
 Owner Phone: Not Reported
 Owner Fax: Not Reported
 Contact Name: GEORGE COURTNEY
 Contact Address: 3188 AIRWAY AVE STE J
 Contact Address 2: Not Reported
 City,State,Zip: COSTA MESA, CA 92626
 Contact Phone: Not Reported
 Contact Fax: Not Reported
 Facility Status: Inactive
 Facility Type: TEMPORARY
 Category: STATE
 Latitude: 33.692603
 Longitude: -117.832212

HAZNET: Other Ascertainable Records

Name: COURTNEY WATERPROOFING
 Address: 16781 MILLIKAN AVE
 Address 2: Not Reported
 City,State,Zip: IRVINE, CA 926065009
 Contact: GEORGE COURTNEY
 Telephone: 7149816644
 Mailing Name: Not Reported
 Mailing Address: 3188 AIRWAY AVE STE J

Year: 2004
 Gepaid: CAC002578001
 TSD EPA ID: CAD982444481
 CA Waste Code: 291 - Latex waste
 Disposal Method: H01 - Transfer Station
 Tons: 2.75

Year: 2004
 Gepaid: CAC002578001
 TSD EPA ID: CAD982444481
 CA Waste Code: 223 - Unspecified oil-containing waste
 Disposal Method: H01 - Transfer Station
 Tons: 6.48435

Additional Info:

MAP FINDINGS

COURTNEY WATERPROOFING, 16781 MILLIKAN AVE, IRVINE, CA 926065009 (Continued)

Year:	2004
Gen EPA ID:	CAC002578001
Shipment Date:	20040527
Creation Date:	11/1/2004 12:36:11
Receipt Date:	20040528
Manifest ID:	23557134
Trans EPA ID:	CAD982444481
Trans Name:	FILTER RECYCLING SERVICES INC
Trans 2 EPA ID:	Not Reported
Trans 2 Name:	Not Reported
TSDf EPA ID:	CAD982444481
Trans Name:	FILTER RECYCLING SERVICES INC
TSDf Alt EPA ID:	CAD982444481
TSDf Alt Name:	Not Reported
Waste Code Description:	223 - Unspecified oil-containing waste
RCRA Code:	NONE
Meth Code:	H01 - Transfer Station
Quantity Tons:	6.48435
Waste Quantity:	1555
Quantity Unit:	G
Additional Code 1:	Not Reported
Additional Code 2:	Not Reported
Additional Code 3:	Not Reported
Additional Code 4:	Not Reported
Additional Code 5:	Not Reported
Shipment Date:	20040527
Creation Date:	11/1/2004 12:36:11
Receipt Date:	20040528
Manifest ID:	23557134
Trans EPA ID:	CAD982444481
Trans Name:	FILTER RECYCLING SERVICES INC
Trans 2 EPA ID:	Not Reported
Trans 2 Name:	Not Reported
TSDf EPA ID:	CAD982444481
Trans Name:	FILTER RECYCLING SERVICES INC
TSDf Alt EPA ID:	CAD982444481
TSDf Alt Name:	Not Reported
Waste Code Description:	291 - Latex waste
RCRA Code:	NONE
Meth Code:	H01 - Transfer Station
Quantity Tons:	2.75
Waste Quantity:	5500
Quantity Unit:	P
Additional Code 1:	Not Reported
Additional Code 2:	Not Reported
Additional Code 3:	Not Reported
Additional Code 4:	Not Reported
Additional Code 5:	Not Reported

MAP FINDINGS

COURTNEY WATERPROOFING, 16781 MILLIKAN AVE, IRVINE, CA 926065009 (Continued)

CERS: Other Ascertainable Records

Name: COURTNEY INC.
 Address: 16781 MILLIKAN AVE
 City,State,Zip: IRVINE, CA 92606
 Site ID: 366952
 CERS ID: 10524088
 CERS Description: Chemical Storage Facilities

Violations:

Site ID: 366952
 Site Name: COURTNEY INC.
 Violation Date: 10-23-2014
 Citation: HSC 6.95 25508(a)(1) - California Health and Safety Code, Chapter 6.95, Section(s) 25508(a)(1)
 Violation Description: Failure to complete and electronically submit hazardous material inventory information for all reportable hazardous materials on site at or above reportable quantities.
 Violation Notes: Returned to compliance on 12/22/2014.
 Violation Division: Orange County Environmental Health
 Violation Program: HMRRP
 Violation Source: CERS,

Site ID: 366952
 Site Name: COURTNEY INC.
 Violation Date: 06-24-2019
 Citation: 40 CFR 1 265.173 - U.S. Code of Federal Regulations, Title 40, Chapter 1, Section(s) 265.173
 Violation Description: Failure to meet the following container management requirements: (a) A container holding hazardous waste must always be closed during storage, except when it is necessary to add or remove waste. (b) A container holding hazardous waste must not be opened, handled, or stored in a manner which may rupture the container or cause it to leak.
 Violation Notes: Returned to compliance on 06/24/2019. The wastes were individually stored in 5-gallon buckets, some with and some without closed lids. These were stored on a pallet and shrink-wrapped in plastic. There was no label attached to the wrapped pallets. I advised the business to make sure all buckets were closed with a lid and labeled.
 Violation Division: Orange County Environmental Health
 Violation Program: HW
 Violation Source: CERS,

Site ID: 366952
 Site Name: COURTNEY INC.
 Violation Date: 06-24-2019
 Citation: 22 CCR 12 66262.34(f) - California Code of Regulations, Title 22, Chapter 12, Section(s) 66262.34(f)
 Violation Description: Failure to properly label hazardous waste accumulation containers and portable tanks with the following requirements: "Hazardous Waste", name and address of the generator, physical and chemical characteristics of the Hazardous Waste, and starting accumulation date.
 Violation Notes: Returned to compliance on 06/24/2019. The wastes were individually stored in 5-gallon buckets, some with and some without closed lids. These were stored on a pallet and shrink-wrapped in plastic. There was no label attached to the wrapped pallets. I advised the business to make sure all buckets were closed with a lid and labeled.
 Violation Division: Orange County Environmental Health
 Violation Program: HW
 Violation Source: CERS,

Site ID: 366952
 Site Name: COURTNEY INC.
 Violation Date: 06-24-2019

MAP FINDINGS

COURTNEY WATERPROOFING, 16781 MILLIKAN AVE, IRVINE, CA 926065009 (Continued)

Citation: HSC 6.95 25508(a)(1) - California Health and Safety Code, Chapter 6.95, Section(s) 25508(a)(1)
 Violation Description: Failure to complete and electronically submit hazardous material inventory information for all reportable hazardous materials on site at or above reportable quantities.
 Violation Notes: Returned to compliance on 06/24/2019. Following a walk through/inspection of the facility, I assisted the business with CERS in order to correct the inventory. Corrected on-site.
 Violation Division: Orange County Environmental Health
 Violation Program: HMRRP
 Violation Source: CERS,
 Site ID: 366952
 Site Name: COURTNEY INC.
 Violation Date: 10-23-2014
 Citation: HSC 6.95 25508(d) - California Health and Safety Code, Chapter 6.95, Section(s) 25508(d)
 Violation Description: Failure to complete and/or electronically submit a business plan when storing/handling a hazardous material at or above reportable quantities.
 Violation Notes: Returned to compliance on 12/22/2014.
 Violation Division: Orange County Environmental Health
 Violation Program: HMRRP
 Violation Source: CERS,

Evaluation:

Eval General Type: Compliance Evaluation Inspection
 Eval Date: 06-30-2016
 Violations Found: No
 Eval Type: Routine done by local agency
 Eval Notes: Onsite to conduct a routine Hazardous Material/Business Emergency Plan HMBEP inspection. An onsite continuation of the initial routine inspection was conducted on 7/26/16. Consent to inspect and take photos if necessary was granted by the purchasing manager, Steve Lester. No photos were taken on this date. The following hazardous materials were observed: (Per Mr. Lester, each of these materials is routinely present in reportable quantities) Pli Dek: 40 x 46 lb. bags Pli Dek GU80-1 liquid admixture: 11 x 5 gallons Pli Dek PD resin: 4 x 5 gallons Sika Top 144: 14 x 3.11 gallons Sika Top powder: 17 x 43.5 lb. bags Hydro Bond: 32 x 5 gallons Miracote MPC powder: 19 x 55 lb. bags Carlisl CCW-550: 17 x 5 gallons AC-20: 4 x 5 gallons Ecoline-S: 360-gallon tote UB64 urethane: 72 x 5 gallons UB6407 PC-5: 70 x 5 gallons FC7510: 19 x 5 gallons NeoGard 7401: 216 x 5 gallons 250 GC: 10 x 5 gallons Iso-Flex 760 ZV: 21 x 5 gallons 351 NF: 7 x 5 gallons Tremco Epoxy [Truncated]
 Eval Division: Orange County Environmental Health
 Eval Program: HMRRP
 Eval Source: CERS,
 Eval General Type: Other/Unknown
 Eval Date: 06-29-2016
 Violations Found: No
 Eval Type: Other, not routine, done by local agency
 Eval Notes: Not Reported
 Eval Division: Orange County Environmental Health
 Eval Program: HMRRP
 Eval Source: CERS,
 Eval General Type: Other/Unknown
 Eval Date: 07-21-2016
 Violations Found: No
 Eval Type: Other, not routine, done by local agency
 Eval Notes: Not Reported
 Eval Division: Orange County Environmental Health
 Eval Program: HW

MAP FINDINGS

COURTNEY WATERPROOFING, 16781 MILLIKAN AVE, IRVINE, CA 926065009 (Continued)

Eval Source: CERS,
 Eval General Type: Compliance Evaluation Inspection
 Eval Date: 07-26-2016
 Violations Found: No
 Eval Type: Routine done by local agency
 Eval Notes: Not Reported
 Eval Division: Orange County Environmental Health
 Eval Program: HW
 Eval Source: CERS,
 Eval General Type: Other/Unknown
 Eval Date: 11-19-2015
 Violations Found: No
 Eval Type: Other, not routine, done by local agency
 Eval Notes: Reviewed HMBEP submission package on eSubmit, DENIED. Request for resubmittal within 30 days.
 Eval Division: Orange County Environmental Health
 Eval Program: HMRRP
 Eval Source: CERS,
 Eval General Type: Compliance Evaluation Inspection
 Eval Date: 06-24-2019
 Violations Found: Yes
 Eval Type: Routine done by local agency
 Eval Notes: Met with Mr. Steve Lester, Purchasing Manager and walked through the facility and checked trash receptacles at the site. Observed the following hazardous wastes stored on-site: Waste spent/expired materials, 2 pallets The wastes were individually stored in 5-gallon buckets, some with and some without closed lids. These were stored on a pallet and shrink-wrapped in plastic. There was no label attached to the wrapped pallets. I advised the business to make sure all buckets were closed with a lid and labeled. This was corrected at the site during the inspection. The business has a third party sort the wastes prior to transportation and disposal. Within 30 days provide proof that the wastes are being managed/stored on-site properly. Employees use the Business Emergency Plan as the Contingency Plan and are aware of spill control and emergency contact phone numbers.
 Eval Division: Orange County Environmental Health
 Eval Program: HW
 Eval Source: CERS,
 Eval General Type: Other/Unknown
 Eval Date: 07-21-2016
 Violations Found: No
 Eval Type: Other, not routine, done by local agency
 Eval Notes: Follow-up review, scheduling reinspection
 Eval Division: Orange County Environmental Health
 Eval Program: HMRRP
 Eval Source: CERS,
 Eval General Type: Other/Unknown
 Eval Date: 09-30-2015
 Violations Found: No
 Eval Type: Other, not routine, done by local agency
 Eval Notes: Reviewed the hazmat disclosure submittal in Esubmit for: Courtney Waterproofing Inc. 16781 Millikan Ave. Irvine 92606 Declined. Revise the Chemical Inventory page for LPG: Storage Pressure is Above Ambient. There is a typo in the mixtures list-Propane CAS# is 74-98-6. Revise the Site Map to include: Location of the hazardous materials disclosed, emergency response equipment, and utility shut offs. The symbols marked on the map are not readable.
 Eval Division: Orange County Environmental Health

MAP FINDINGS

COURTNEY WATERPROOFING, 16781 MILLIKAN AVE, IRVINE, CA 926065009 (Continued)

Eval Program: HMRRP
 Eval Source: CERS,
 Eval General Type: Compliance Evaluation Inspection
 Eval Date: 06-24-2019
 Violations Found: Yes
 Eval Type: Routine done by local agency
 Eval Notes: Met with Mr. Steve Lester, Purchasing Manager and walked through the facility and around the perimeter. Observed the following hazardous materials stored on-site that were not consistent with what was disclosed in the California Environmental Reporting System (CERS) submittal dated 1/30/19: 1. UI-7013-SC, 13X5-Gallons 2. MPC Powder, 19x55 lbs 3. UI-7016-AR-AC 270 GALLONS 4. Propane (in gallons) 5. 70613-CA Neogard roofing topcoat, 220-GALLONS 6. 7430-CA Neogard Urethane coating, 540-gallons 7. 70410-CA Neogard Urethane coating basecoat, 108-gallons 8. Tremco Temproof 25GC RLV, 180-GALLONS 9. Tremco Vulkem 351 NF, 80-GALLONS 10. Xylene, 105-gallons 11. Akwaseal LV, 100-Gallons 12. Sikalastic 745 AL, 270-Gallons 13. Low-VOC Bonding Adhesive 1168, 180-gallons 14. U6661C ISO Component B, 180-Gallons 15. Waste spent/expired materials, 2 pallets Assisted the business with CERS in order to correct the inventory. Employees are trained and the Business Plan [Truncated]

Eval Division: Orange County Environmental Health
 Eval Program: HMRRP
 Eval Source: CERS,
 Eval General Type: Other/Unknown
 Eval Date: 06-26-2015
 Violations Found: No
 Eval Type: Other, not routine, done by local agency
 Eval Notes: Read/review pre 2015 HMBEP submission. Accepted pending review of the more recent submission.
 Eval Division: Orange County Environmental Health
 Eval Program: HMRRP
 Eval Source: CERS,
 Eval General Type: Compliance Evaluation Inspection
 Eval Date: 04-27-2023
 Violations Found: No
 Eval Type: Routine done by local agency
 Eval Notes: Not Reported
 Eval Division: Orange County Environmental Health
 Eval Program: HMRRP
 Eval Source: CERS,
 Eval General Type: Compliance Evaluation Inspection
 Eval Date: 04-27-2023
 Violations Found: No
 Eval Type: Routine done by local agency
 Eval Notes: Not Reported
 Eval Division: Orange County Environmental Health
 Eval Program: HW
 Eval Source: CERS,
 Eval General Type: Other/Unknown
 Eval Date: 10-23-2014
 Violations Found: Yes
 Eval Type: Other, not routine, done by local agency

MAP FINDINGS

COURTNEY WATERPROOFING, 16781 MILLIKAN AVE, IRVINE, CA 926065009 (Continued)

Eval Notes: Orange County Environmental Health as the Certified Unified Program Agency (OC CUPA) is the administrating agency for the Hazardous Materials Disclosure and Business Emergency Plan programs (HMD/BEP) previously administered by the Orange County Fire Authority. During the months of August and December of 2013, the OC CUPA sent out letters to regulated businesses requesting them to electronically submit their HMD/BEP forms. Electronic submission of these forms is a legal requirement. Failure to submit HMD/BEP forms is in violation of the California Health & Safety Code Chapter 6.95. According to our records there is no electronic submission for this facility. Please go to www.esubmit.ocgov.com to request a username and password and submit your HMD/BEP forms within the next 30 days. Businesses may also submit forms via the California Environmental Reporting System. Please verify that all owner information that is prepopulated on the E-Submit Portal is still [Truncated]

Eval Division: Orange County Environmental Health
 Eval Program: HMRRP
 Eval Source: CERS,

Coordinates:

Site ID: 366952
 Facility Name: COURTNEY INC.
 Env Int Type Code: HWG
 Program ID: 10524088
 Coord Name: Not Reported
 Ref Point Type Desc: Center of a facility or station.,
 Latitude: 33.692850
 Longitude: -117.832500

Affiliation:

Affiliation Type Desc: CUPA District
 Entity Name: Orange County Env Health
 Entity Title: Not Reported
 Affiliation Address: 1241 East Dyer RoadSuite 120
 Affiliation City: Santa Ana
 Affiliation State: CA
 Affiliation Country: Not Reported
 Affiliation Zip: 92705-5611
 Affiliation Phone: (714) 433-6406,

Affiliation Type Desc: Environmental Contact
 Entity Name: Steve Lester
 Entity Title: Not Reported
 Affiliation Address: 16781 millikan ave
 Affiliation City: Irvine
 Affiliation State: CA
 Affiliation Country: Not Reported
 Affiliation Zip: 92606
 Affiliation Phone: ,

Affiliation Type Desc: Facility Mailing Address
 Entity Name: Mailing Address
 Entity Title: Not Reported
 Affiliation Address: 16781 MILLIKAN AVE
 Affiliation City: IRVINE
 Affiliation State: CA
 Affiliation Country: Not Reported
 Affiliation Zip: 92606

MAP FINDINGS

COURTNEY WATERPROOFING, 16781 MILLIKAN AVE, IRVINE, CA 926065009 (Continued)

Affiliation Phone: ,
 Affiliation Type Desc: Operator
 Entity Name: COURTNEY INC.
 Entity Title: Not Reported
 Affiliation Address: Not Reported
 Affiliation City: Not Reported
 Affiliation State: Not Reported
 Affiliation Country: Not Reported
 Affiliation Zip: Not Reported
 Affiliation Phone: (949) 222-2050,
 Affiliation Type Desc: Document Preparer
 Entity Name: JE Compliance Services
 Entity Title: Not Reported
 Affiliation Address: Not Reported
 Affiliation City: Not Reported
 Affiliation State: Not Reported
 Affiliation Country: Not Reported
 Affiliation Zip: Not Reported
 Affiliation Phone: ,
 Affiliation Type Desc: Identification Signer
 Entity Name: Steve Lester
 Entity Title: Purchasing Manager
 Affiliation Address: Not Reported
 Affiliation City: Not Reported
 Affiliation State: Not Reported
 Affiliation Country: Not Reported
 Affiliation Zip: Not Reported
 Affiliation Phone: ,
 Affiliation Type Desc: Legal Owner
 Entity Name: COURTNEY INC.
 Entity Title: Not Reported
 Affiliation Address: 16781 MILLIKAN AVE
 Affiliation City: IRVINE
 Affiliation State: CA
 Affiliation Country: United States
 Affiliation Zip: 92606
 Affiliation Phone: (949) 222-2050,
 Affiliation Type Desc: Parent Corporation
 Entity Name: COURTNEY WATERPROOFING INC
 Entity Title: Not Reported
 Affiliation Address: Not Reported
 Affiliation City: Not Reported
 Affiliation State: Not Reported
 Affiliation Country: Not Reported
 Affiliation Zip: Not Reported
 Affiliation Phone: ,

MAP FINDINGS

CLAIM JUMPER 16721 MILLIKAN AVE, IRVINE, CA, 92606			U003778834
▲ AP50	ENE 1/10 - 1/3	(808 ft. / 0.153 mi.)	Lists of state and tribal leaking storage tanks
	2 ft. Higher Elevation	43 ft. Above Sea Level	Lists of state and tribal registered storage tanks Other Ascertainable Records

Worksheet:

LUST: Lists of state and tribal leaking storage tanks

Name: CLAIM JUMPER
Address: 16721 MILLIKAN
City,State,Zip: IRVINE, CA 92714
Lead Agency: ORANGE COUNTY LOP
Case Type: LUST Cleanup Site
Geo Track: http://geotracker.waterboards.ca.gov/profile_report.asp?global_id=T0605901141
Global Id: T0605901141
Latitude: 33.693525
Longitude: -117.831817
Status: Completed - Case Closed
Status Date: 08/02/1993
Case Worker: Not Reported
RB Case Number: 083001496T
Local Agency: Not Reported
File Location: Local Agency
Local Case Number: 90UT085
Potential Media Affect: Soil
Potential Contaminants of Concern: Gasoline
EPA Region: 9
Coordinate Source: Google Geocode
Cuf Case: NO
Quantity Released Gallons: 0
Begin Date: 03/30/1990
Leak Reported Date: 03/30/1990
How Discovered: Tank Closure
How Discovered Description: Not Reported
Discharge Source: Not Reported
Discharge Cause: Not Reported
Stop Method: Close and Remove Tank
Stop Description: Not Reported
No Further Action Date: 08/02/1993
CA Water Watershed Name: Santa Ana River - Lower Santa Ana River - East Coastal Plain (801.11)
Dwr Groundwater Subbasin Name: Coastal Plain Of Orange County (8-001)
Disadvantaged Community: Not Reported
CA EnviroScreen 3 Score: 76-80%
CA EnviroScreen 4 Score: 60-65%
Military DOD Site: No
Facility Project Subtype: Not Reported
RWQCB Region: SANTA ANA RWQCB (REGION 8)
Site History: Not Reported

LUST:

MAP FINDINGS

CLAIM JUMPER, 16721 MILLIKAN AVE, IRVINE, CA 92606 (Continued)

Global Id: T0605901141
 Contact Type: Regional Board Caseworker
 Contact Name: MIGUEL OVIEDO
 Organization Name: SANTA ANA RWQCB (REGION 8)
 Address: 3737 Main Street, Suite 500
 City: RIVERSIDE
 Email: miguel.oviedo@waterboards.ca.gov
 Phone Number: 9517823238

LUST:

Global Id: T0605901141
 Action Type: Other
 Date: 03/30/1990
 Action: Leak Discovery

Global Id: T0605901141
 Action Type: Other
 Date: 03/30/1990
 Action: Leak Reported

LUST:

Global Id: T0605901141
 Status: Open - Case Begin Date
 Status Date: 03/30/1990

Global Id: T0605901141
 Status: Completed - Case Closed
 Status Date: 08/02/1993

LUST REG 8:

Name: CLAIM JUMPER
 Address: 16721 MILLIKAN
 City: IRVINE
 Region: 8
 County: Orange
 Regional Board: Santa Ana Region
 Facility Status: Case Closed
 Case Number: 083001496T
 Local Case Num: 90UT085
 Case Type: Soil only
 Substance: Gasoline
 Qty Leaked: 0
 Abate Method: Not Reported
 Cross Street: Not Reported
 Enf Type: Not Reported
 Funding: Not Reported
 How Discovered: Tank Closure
 How Stopped: Close Tank

MAP FINDINGS

CLAIM JUMPER, 16721 MILLIKAN AVE, IRVINE, CA 92606 (Continued)

Leak Cause:	Unknown
Leak Source:	Unknown
Global ID:	T0605901141
How Stopped Date:	9/9/9999
Enter Date:	Not Reported
Date Confirmation of Leak Began:	Not Reported
Date Preliminary Assessment Began:	Not Reported
Discover Date:	3/30/1990
Enforcement Date:	Not Reported
Close Date:	8/2/1993
Date Prelim Assessment Workplan Submitted:	Not Reported
Date Pollution Characterization Began:	Not Reported
Date Remediation Plan Submitted:	Not Reported
Date Remedial Action Underway:	Not Reported
Date Post Remedial Action Monitoring:	Not Reported
Enter Date:	Not Reported
GW Qualifies:	Not Reported
Soil Qualifies:	Not Reported
Operator:	Not Reported
Facility Contact:	Not Reported
Interim:	Not Reported
Oversite Program:	LUST
Latitude:	33.6939165
Longitude:	-117.8323706
MTBE Date:	Not Reported
Max MTBE GW:	Not Reported
MTBE Concentration:	0
Max MTBE Soil:	Not Reported
MTBE Fuel:	1
MTBE Tested:	Site NOT Tested for MTBE.Includes Unknown and Not Analyzed.
MTBE Class:	*
Staff:	TME
Staff Initials:	JK
Lead Agency:	Local Agency
Local Agency:	30000L
Hydr Basin #:	Not Reported
Beneficial:	MUN
Priority:	Not Reported
Cleanup Fund Id:	Not Reported
Work Suspended:	Not Reported
Summary:	Not Reported

ORANGE CO. LUST:

Name:	CLAIM JUMPER
Address:	16721 MILLIKAN AVE
City,State,Zip:	IRVINE, CA 92714
Region:	ORANGE

MAP FINDINGS

CLAIM JUMPER, 16721 MILLIKAN AVE, IRVINE, CA 92606 (Continued)

Facility Id:	90UT085
Current Status:	CLOSED
Type of Closure:	Closure certification issued
Released Substance:	Not Reported
Date Closed:	08/02/1993
File Location:	Local Agency

UST: Lists of state and tribal registered storage tanks

Name:	CLAIM JUMPER
Address:	16721 MILLIKAN AVE
City,State,Zip:	IRVINE, CA 92606
Facility ID:	11202
Permitting Agency:	ORANGE COUNTY
CERSID:	Not Reported
Latitude:	33.694878
Longitude:	-117.830473
Owner type:	Not Reported
Facility type:	Not Reported
Num of inuse ust:	Not Reported
Num of closed ust:	Not Reported
Num of oos ust:	Not Reported
Epa region:	Not Reported
Tribal lands:	Not Reported
Tank owner name:	Not Reported
Tank owner mailing address:	Not Reported
Tank owner mailing city:	Not Reported
Tank owner mailing zip:	Not Reported
Tank owner mailing state:	Not Reported
Tank operator name:	Not Reported
Tank operator mailing address:	Not Reported
Tank operator mailing city:	Not Reported
Tank operator mailing zip:	Not Reported
Tank operator mailing state:	Not Reported
Tankidnumber:	Not Reported
Tank status:	Not Reported
Tank configuration:	Not Reported
Tank closure date:	Not Reported
Tank installation date:	Not Reported
Tank num of compartments:	Not Reported
Tank contents:	Not Reported
Tank capacity gallons:	Not Reported
Tank type:	Not Reported
Tank pc construction:	Not Reported
Tank pwpiping construction:	Not Reported
Tank piping type:	Not Reported
Tank piping construction:	Not Reported
Tank sacrificial anode:	Not Reported
Tank cp impressed current:	Not Reported
Tank cp shutoff:	Not Reported

MAP FINDINGS

CLAIM JUMPER, 16721 MILLIKAN AVE, IRVINE, CA 92606 (Continued)

Tank alarms: Not Reported
Tank ball float: Not Reported
Tank spill bucket: Not Reported

CORTESE: Other Ascertainable Records

Name: CLAIM JUMPER
Address: 16721 MILLIKAN
City,State,Zip: IRVINE, CA 92714
Region: CORTESE
Envirostor Id: Not Reported
Global ID: T0605901141
Site/Facility Type: LUST CLEANUP SITE
Cleanup Status: COMPLETED - CASE CLOSED
Status Date: Not Reported
Site Code: Not Reported
Latitude: Not Reported
Longitude: Not Reported
Owner: Not Reported
Enf Type: Not Reported
Swat R: Not Reported
Flag: active
Order No: Not Reported
Waste Discharge System No: Not Reported
Effective Date: Not Reported
Region 2: Not Reported
WID Id: Not Reported
Solid Waste Id No: Not Reported
Waste Management Uit Name: Not Reported
File Name: Active Open

CERS: Other Ascertainable Records

Name: CLAIM JUMPER
Address: 16721 MILLIKAN
City,State,Zip: IRVINE, CA 92714
Site ID: 646431
CERS ID: T0605901141
CERS Description: Leaking Underground Storage Tank Cleanup Site

Affiliation:

Affiliation Type Desc: Regional Board Caseworker
Entity Name: MIGUEL OVIEDO - SANTA ANA RWQCB (REGION 8)
Entity Title: Not Reported
Affiliation Address: 3737 Main Street, Suite 500
Affiliation City: RIVERSIDE
Affiliation State: CA
Affiliation Country: Not Reported
Affiliation Zip: Not Reported
Affiliation Phone: 9517823238,

MAP FINDINGS

CLAIM JUMPER 16721 MILLIKAN, IRVINE, CA, 92714			1028937367
▲ AP51	ENE 1/10 - 1/3	(808 ft. / 0.153 mi.)	Other Ascertainable Records
	2 ft. Higher Elevation	43 ft. Above Sea Level	

Worksheet:

UST FINDER RELEASE: Other Ascertainable Records

Object ID: 68534
 Facility ID: Not Reported
 Lust ID: CAT0605901141
 Name: CLAIM JUMPER
 Address: 16721 MILLIKAN
 City,State,Zip: IRVINE, CA 92714
 Address Match Type: PointAddress
 Reported Date: Not Reported
 Status: No Further Action
 Substance: Not Reported
 Population within 1500ft: 310
 Domestic Wells within 1500ft: 0
 Land Use: Developed, High Intensity
 Within SPA: No
 SPA PWS Facility ID: Not Reported
 SPA Water Type: Not Reported
 SPA Facility Type: Not Reported
 SPA HUC12: Not Reported
 Within WHPA: No
 WHPA PWS Facility ID: Not Reported
 WHPA Water Type: Not Reported
 WHPA Facility Type: Not Reported
 WHPA HUC12: Not Reported
 Within 100yr Floodplain: No
 Tribe: Not Reported
 EPA Region: 9
 NFA Letter 1: Not Reported
 NFA Letter 2: Not Reported
 NFA Letter 3: Not Reported
 NFA Letter 4: Not Reported
 Closed With Residual Contaminate: Not Reported
 Coordinate Source: Geocode
 X Coord: -117.83157
 Y Coord: 33.69329
 Latitude: 33.6932899999999
 Longitude: -117.8315699999999

KENDALL-MCGAW 2525 MCGAW, IRVINE, CA, 92714		1029007857
--	--	------------

MAP FINDINGS

▲ AR52	S 1/10 - 1/3	(892 ft. / 0.169 mi.)	Other Ascertainable Records
	Equal Elevation	41 ft. Above Sea Level	

Worksheet:

UST FINDER RELEASE: Other Ascertainable Records

Object ID: 68451
 Facility ID: Not Reported
 Lust ID: CAT0605900165
 Name: KENDALL-MCGAW
 Address: 2525 MCGAW
 City,State,Zip: IRVINE, CA 92714
 Address Match Type: PointAddress
 Reported Date: Not Reported
 Status: No Further Action
 Substance: Not Reported
 Population within 1500ft: 866
 Domestic Wells within 1500ft: 0
 Land Use: Developed, High Intensity
 Within SPA: No
 SPA PWS Facility ID: Not Reported
 SPA Water Type: Not Reported
 SPA Facility Type: Not Reported
 SPA HUC12: Not Reported
 Within WHPA: No
 WHPA PWS Facility ID: Not Reported
 WHPA Water Type: Not Reported
 WHPA Facility Type: Not Reported
 WHPA HUC12: Not Reported
 Within 100yr Floodplain: No
 Tribe: Not Reported
 EPA Region: 9
 NFA Letter 1: Not Reported
 NFA Letter 2: Not Reported
 NFA Letter 3: Not Reported
 NFA Letter 4: Not Reported
 Closed With Residual Contaminate: Not Reported
 Coordinate Source: Geocode
 X Coord: -117.83736
 Y Coord: 33.6874700000001
 Latitude: 33.68746999999999
 Longitude: -117.83736

B BRAUN MEDICAL INC 2525 MCGAW AVE, IRVINE, CA, 927140000			S113001656
▲ AR53	S 1/10 - 1/3	(892 ft. / 0.169 mi.)	Local Lists of Hazardous waste / Contaminated Sites Local Lists of Registered Storage Tanks
	Equal Elevation	41 ft. Above Sea Level	

MAP FINDINGS

Worksheet:

CERS HAZ WASTE: Local Lists of Hazardous waste / Contaminated Sites

Name: B BRAUN MEDICAL INC
Address: 2525 MCGAW AVE
City,State,Zip: IRVINE, CA 92614
Site ID: 413185
CERS ID: 10539799
CERS Description: Hazardous Chemical Management

Name: B BRAUN MEDICAL INC
Address: 2525 MCGAW AVE
City,State,Zip: IRVINE, CA 92614
Site ID: 413185
CERS ID: 10539799
CERS Description: RCRA LQ HW Generator

Name: B BRAUN MEDICAL INC
Address: 2525 MCGAW AVE
City,State,Zip: IRVINE, CA 92614
Site ID: 413185
CERS ID: 10539799
CERS Description: Hazardous Waste Generator

CERS TANKS: Local Lists of Registered Storage Tanks

Name: B BRAUN MEDICAL INC
Address: 2525 MCGAW AVE
City,State,Zip: IRVINE, CA 92614
Site ID: 413185
CERS ID: 10539799
CERS Description: Aboveground Petroleum Storage

HWTS: Other Ascertainable Records

Name: B BRAUN MEDICAL INC
Address: 2525 MCGAW AVE
Address 2: Not Reported
City,State,Zip: IRVINE, CA 92714
EPA ID: CAD073606279
Inactive Date: Not Reported
Create Date: 07/23/1982
Last Act Date: Not Reported
Mailing Name: Not Reported
Mailing Address: 2525 MCGAW AVE
Mailing Address 2: Not Reported
Mailing City,State,Zip: IRVINE, CA 926140000
Owner Name: B BRAUN MEDICAL INC
Owner Address: 2525 MCGAW AVE
Owner Address 2: Not Reported
Owner City,State,Zip: IRVINE, CA 927140000
Owner Phone: Not Reported

MAP FINDINGS

B BRAUN MEDICAL INC, 2525 MCGAW AVE, IRVINE, CA 927140000 (Continued)

Owner Fax: Not Reported
Contact Name: MATT WOLF
Contact Address: 2525 MCGAW AVE
Contact Address 2: Not Reported
City,State,Zip: IRVINE, CA 92614
Contact Phone: Not Reported
Contact Fax: Not Reported
Facility Status: Active
Facility Type: PERMANENT
Category: FEDERAL
Latitude: 33.687759
Longitude: -117.837714

NAICS:

EPA ID: CAD073606279
Create Date: 2002-03-14 16:36:26.000
NAICS Code: 325412
NAICS Description: Pharmaceutical Preparation Manufacturing
Issued EPA ID Date: 1982-07-23 00:00:00
Inactive Date: Not Reported
Facility Name: B BRAUN MEDICAL INC
Facility Address: 2525 MCGAW AVE
Facility Address 2: Not Reported
Facility City: IRVINE
Facility County: Not Reported
Facility State: CA
Facility Zip: 927140000

HAZNET: Other Ascertainable Records

Name: B BRAUN MEDICAL INC
Address: 2525 MCGAW AVE
Address 2: Not Reported
City,State,Zip: IRVINE, CA 927140000
Contact: MATT WOLF
Telephone: 9496604156
Mailing Name: Not Reported
Mailing Address: 2525 MCGAW AVE
Year: 2021
Gepaid: CAD073606279
TSD EPA ID: ARD981057870
CA Waste Code: 331 - Off-specification, aged or surplus organics
Disposal Method: H141 - Storage, Bulking, And/Or Transfer Off Site--No Treatment/Reovery (H010-H129) Or (H131-H135)
Tons: 3.6745
Year: 2021
Gepaid: CAD073606279
TSD EPA ID: ARD981057870
CA Waste Code: 331 - Off-specification, aged or surplus organics
Disposal Method: H061 - Fuel Blending Prior To Energy Recovery At Another Site

MAP FINDINGS

B BRAUN MEDICAL INC, 2525 MCGAW AVE, IRVINE, CA 927140000 (Continued)

Tons:	0.255
Year:	2021
Gepaid:	CAD073606279
TSD EPA ID:	ARD981057870
CA Waste Code:	141 - Off-specification, aged or surplus inorganics
Disposal Method:	H141 - Storage, Bulking, And/Or Transfer Off Site--No Treatment/Reovery (H010-H129) Or (H131-H135)
Tons:	0.524
Year:	2021
Gepaid:	CAD073606279
TSD EPA ID:	AZD081705402
CA Waste Code:	721 - Liquids with arsenic >= 500 Mg./L
Disposal Method:	H141 - Storage, Bulking, And/Or Transfer Off Site--No Treatment/Reovery (H010-H129) Or (H131-H135)
Tons:	0.005
Year:	2021
Gepaid:	CAD073606279
TSD EPA ID:	ARD981057870
CA Waste Code:	221 - Waste oil and mixed oil
Disposal Method:	H061 - Fuel Blending Prior To Energy Recovery At Another Site
Tons:	4.0485
Year:	2021
Gepaid:	CAD073606279
TSD EPA ID:	AZD081705402
CA Waste Code:	512 - Other empty containers 30 gallons or more
Disposal Method:	H141 - Storage, Bulking, And/Or Transfer Off Site--No Treatment/Reovery (H010-H129) Or (H131-H135)
Tons:	0.1265
Year:	2021
Gepaid:	CAD073606279
TSD EPA ID:	ARD981057870
CA Waste Code:	352 - Other organic solids
Disposal Method:	H141 - Storage, Bulking, And/Or Transfer Off Site--No Treatment/Reovery (H010-H129) Or (H131-H135)
Tons:	9.0245
Year:	2021
Gepaid:	CAD073606279
TSD EPA ID:	AZD081705402
CA Waste Code:	791 - Liquids with pH <= 2
Disposal Method:	H141 - Storage, Bulking, And/Or Transfer Off Site--No Treatment/Reovery (H010-H129) Or (H131-H135)
Tons:	0.383
Year:	2021
Gepaid:	CAD073606279
TSD EPA ID:	AZD081705402
CA Waste Code:	792 - Liquids with pH <= 2 with metals
Disposal Method:	H141 - Storage, Bulking, And/Or Transfer Off Site--No Treatment/Reovery (H010-H129) Or (H131-H135)
Tons:	0.03
Year:	2021
Gepaid:	CAD073606279
TSD EPA ID:	ARD981057870

MAP FINDINGS

B BRAUN MEDICAL INC, 2525 MCGAW AVE, IRVINE, CA 927140000 (Continued)

CA Waste Code: 352 - Other organic solids
 Disposal Method: H061 - Fuel Blending Prior To Energy Recovery At Another Site
 Tons: 2.6625

The Click here to access 491 additional CA HAZNET: record(s) in the EDR Site Report. database contains
<http://www.edrnet.com/srf2/FinalSiteReport.aspx?ID=6.qV6Bbm.UCqZCfVz7K3B8DBZTdbFtymJUNAqgBULd7CDbUaUaSCIQWZoGUCdHf3.V3HeQzvtE7s.FKSHI5Z3uBFqR81yVDDZN6LmGZCYRTL38dtou8zb4FSqBt.RTywJJ4IcJnwU.IrNqIT4aJEuxqxqLj0B8kg6ETO.9C5q1LvVLGw3SOHBQPbbQoCmHvP9KlzU4SgCkbVaDPV3PzQZMwFCQHEfXgt5eRTzf1g7rn7KoAx5FKABFwE85LeDKdwCga.ZQKfTd8Pd59L550IFPKmtl8ZyoMB7NEMJQqsUSF5NPvK6D6M.nXGgAOAVyBD4iTGBE6.bOzkmsi53kBSUSgeCaDAaJnxAY4FZCxC986fWY58oxXzL8F74iVKPRmB8gLbdMU86K7D11Q5XffZDT0TnP.dwNSCCLsFJ5utRzlyJZP4GvAJdwdUEXqN7sQBny1uBsMq91EBZXG2IADLPHid6dH77Bd8KjTDnb1beRVUIbAvVIsUv8GaQEOSvIQ6K1m.m8mqT7FvdPk4STcBL9obkukm.oP3tiSUgRVCOQwarPWVtBCZVI4CelufcdM4BJozJwQ7PRbK5yK4oxUBuJ88HtXDP8B6YAozYopTHC8dT6W3e9sFuXUtKqyyI3GIBJir6UybLN0Sr4ffNufbvqMVuBwgo9ywLLbRdEpj73tZ819JDH46bi8gUpza9KArUUXlazftSor73>
 additional records for this site. Please contact your EDR Account Executive for more information.

Additional Info:

Year: 2021
 Gen EPA ID: CAD073606279
 Shipment Date: 8/17/2020
 Creation Date: 9/9/2020
 Receipt Date: 8/30/2020
 Manifest ID: 000965320WAS
 Trans EPA ID: IND058484114
 Trans Name: HERITAGE TRANSPORT LLC
 Trans 2 EPA ID: Not Reported
 Trans 2 Name: Not Reported
 TSDF EPA ID: ARD981057870
 Trans Name: RINECO CHEMICAL INDUSTRIES, LLC
 TSDF Alt EPA ID: Not Reported
 TSDF Alt Name: Not Reported
 Waste Code Description: 331 - Off-specification, aged, or surplus organics
 RCRA Code: Not Reported
 Meth Code: H141 - Storage, Bulking, And/Or Transfer Off Site--No Treatment/Reovery (H010-H129) Or (H131-H135)
 Quantity Tons: 0.245
 Waste Quantity: 490
 Quantity Unit: P
 Additional Code 1: Not Reported
 Additional Code 2: Not Reported
 Additional Code 3: Not Reported
 Additional Code 4: Not Reported
 Additional Code 5: Not Reported
 Shipment Date: 8/17/2020
 Creation Date: 9/9/2020
 Receipt Date: 8/30/2020
 Manifest ID: 000965320WAS
 Trans EPA ID: IND058484114
 Trans Name: HERITAGE TRANSPORT LLC
 Trans 2 EPA ID: Not Reported
 Trans 2 Name: Not Reported
 TSDF EPA ID: ARD981057870
 Trans Name: RINECO CHEMICAL INDUSTRIES, LLC
 TSDF Alt EPA ID: Not Reported
 TSDF Alt Name: Not Reported

MAP FINDINGS

B BRAUN MEDICAL INC, 2525 MCGAW AVE, IRVINE, CA 927140000 (Continued)

Waste Code Description:	331 - Off-specification, aged, or surplus organics
RCRA Code:	D001
Meth Code:	H141 - Storage, Bulking, And/Or Transfer Off Site--No Treatment/Reovery (H010-H129) Or (H131-H135)
Quantity Tons:	0.0175
Waste Quantity:	35
Quantity Unit:	P
Additional Code 1:	Not Reported
Additional Code 2:	Not Reported
Additional Code 3:	Not Reported
Additional Code 4:	Not Reported
Additional Code 5:	Not Reported
Shipment Date:	8/17/2020
Creation Date:	9/9/2020
Receipt Date:	8/30/2020
Manifest ID:	000965320WAS
Trans EPA ID:	IND058484114
Trans Name:	HERITAGE TRANSPORT LLC
Trans 2 EPA ID:	Not Reported
Trans 2 Name:	Not Reported
TSDf EPA ID:	ARD981057870
Trans Name:	RINECO CHEMICAL INDUSTRIES, LLC
TSDf Alt EPA ID:	Not Reported
TSDf Alt Name:	Not Reported
Waste Code Description:	331 - Off-specification, aged, or surplus organics
RCRA Code:	Not Reported
Meth Code:	H141 - Storage, Bulking, And/Or Transfer Off Site--No Treatment/Reovery (H010-H129) Or (H131-H135)
Quantity Tons:	0.035
Waste Quantity:	70
Quantity Unit:	P
Additional Code 1:	Not Reported
Additional Code 2:	Not Reported
Additional Code 3:	Not Reported
Additional Code 4:	Not Reported
Additional Code 5:	Not Reported
Shipment Date:	8/17/2020
Creation Date:	9/9/2020
Receipt Date:	8/30/2020
Manifest ID:	000965320WAS
Trans EPA ID:	IND058484114
Trans Name:	HERITAGE TRANSPORT LLC
Trans 2 EPA ID:	Not Reported
Trans 2 Name:	Not Reported
TSDf EPA ID:	ARD981057870
Trans Name:	RINECO CHEMICAL INDUSTRIES, LLC
TSDf Alt EPA ID:	Not Reported
TSDf Alt Name:	Not Reported
Waste Code Description:	331 - Off-specification, aged, or surplus organics
RCRA Code:	D001
Meth Code:	H141 - Storage, Bulking, And/Or Transfer Off Site--No Treatment/Reovery (H010-H129) Or (H131-H135)

MAP FINDINGS

B BRAUN MEDICAL INC, 2525 MCGAW AVE, IRVINE, CA 927140000 (Continued)

Quantity Tons:	0.2375
Waste Quantity:	475
Quantity Unit:	P
Additional Code 1:	Not Reported
Additional Code 2:	Not Reported
Additional Code 3:	Not Reported
Additional Code 4:	Not Reported
Additional Code 5:	Not Reported
Shipment Date:	8/17/2020
Creation Date:	9/9/2020
Receipt Date:	8/30/2020
Manifest ID:	000965320WAS
Trans EPA ID:	IND058484114
Trans Name:	HERITAGE TRANSPORT LLC
Trans 2 EPA ID:	Not Reported
Trans 2 Name:	Not Reported
TSDf EPA ID:	ARD981057870
Trans Name:	RINECO CHEMICAL INDUSTRIES, LLC
TSDf Alt EPA ID:	Not Reported
TSDf Alt Name:	Not Reported
Waste Code Description:	352 - Other organic solids
RCRA Code:	Not Reported
Meth Code:	H141 - Storage, Bulking, And/Or Transfer Off Site--No Treatment/Recovery (H010-H129) Or (H131-H135)
Quantity Tons:	1.225
Waste Quantity:	2450
Quantity Unit:	P
Additional Code 1:	Not Reported
Additional Code 2:	Not Reported
Additional Code 3:	Not Reported
Additional Code 4:	Not Reported
Additional Code 5:	Not Reported
Shipment Date:	8/17/2020
Creation Date:	9/9/2020
Receipt Date:	8/30/2020
Manifest ID:	000965320WAS
Trans EPA ID:	IND058484114
Trans Name:	HERITAGE TRANSPORT LLC
Trans 2 EPA ID:	Not Reported
Trans 2 Name:	Not Reported
TSDf EPA ID:	ARD981057870
Trans Name:	RINECO CHEMICAL INDUSTRIES, LLC
TSDf Alt EPA ID:	Not Reported
TSDf Alt Name:	Not Reported
Waste Code Description:	331 - Off-specification, aged, or surplus organics
RCRA Code:	D001,D002
Meth Code:	H141 - Storage, Bulking, And/Or Transfer Off Site--No Treatment/Recovery (H010-H129) Or (H131-H135)
Quantity Tons:	0.2375
Waste Quantity:	475
Quantity Unit:	P

MAP FINDINGS

B BRAUN MEDICAL INC, 2525 MCGAW AVE, IRVINE, CA 927140000 (Continued)

Additional Code 1:	Not Reported
Additional Code 2:	Not Reported
Additional Code 3:	Not Reported
Additional Code 4:	Not Reported
Additional Code 5:	Not Reported
Shipment Date:	8/17/2020
Creation Date:	9/9/2020
Receipt Date:	8/30/2020
Manifest ID:	000965320WAS
Trans EPA ID:	IND058484114
Trans Name:	HERITAGE TRANSPORT LLC
Trans 2 EPA ID:	Not Reported
Trans 2 Name:	Not Reported
TSDf EPA ID:	ARD981057870
Trans Name:	RINECO CHEMICAL INDUSTRIES, LLC
TSDf Alt EPA ID:	Not Reported
TSDf Alt Name:	Not Reported
Waste Code Description:	331 - Off-specification, aged, or surplus organics
RCRA Code:	Not Reported
Meth Code:	H141 - Storage, Bulking, And/Or Transfer Off Site--No Treatment/Recovery (H010-H129) Or (H131-H135)
Quantity Tons:	0.005
Waste Quantity:	10
Quantity Unit:	P
Additional Code 1:	Not Reported
Additional Code 2:	Not Reported
Additional Code 3:	Not Reported
Additional Code 4:	Not Reported
Additional Code 5:	Not Reported
Shipment Date:	8/17/2020
Creation Date:	9/9/2020
Receipt Date:	8/30/2020
Manifest ID:	000965320WAS
Trans EPA ID:	IND058484114
Trans Name:	HERITAGE TRANSPORT LLC
Trans 2 EPA ID:	Not Reported
Trans 2 Name:	Not Reported
TSDf EPA ID:	ARD981057870
Trans Name:	RINECO CHEMICAL INDUSTRIES, LLC
TSDf Alt EPA ID:	Not Reported
TSDf Alt Name:	Not Reported
Waste Code Description:	311 - Pharmaceutical waste
RCRA Code:	D011
Meth Code:	H141 - Storage, Bulking, And/Or Transfer Off Site--No Treatment/Recovery (H010-H129) Or (H131-H135)
Quantity Tons:	0.0075
Waste Quantity:	15
Quantity Unit:	P
Additional Code 1:	Not Reported
Additional Code 2:	Not Reported
Additional Code 3:	Not Reported

MAP FINDINGS

B BRAUN MEDICAL INC, 2525 MCGAW AVE, IRVINE, CA 927140000 (Continued)

Additional Code 4:	Not Reported
Additional Code 5:	Not Reported
Shipment Date:	8/17/2020
Creation Date:	9/9/2020
Receipt Date:	8/30/2020
Manifest ID:	000965320WAS
Trans EPA ID:	IND058484114
Trans Name:	HERITAGE TRANSPORT LLC
Trans 2 EPA ID:	Not Reported
Trans 2 Name:	Not Reported
TSDf EPA ID:	ARD981057870
Trans Name:	RINECO CHEMICAL INDUSTRIES, LLC
TSDf Alt EPA ID:	Not Reported
TSDf Alt Name:	Not Reported
Waste Code Description:	141 - Off-specification, aged, or surplus inorganics
RCRA Code:	D001
Meth Code:	H141 - Storage, Bulking, And/Or Transfer Off Site--No Treatment/Recovery (H010-H129) Or (H131-H135)
Quantity Tons:	0.04
Waste Quantity:	80
Quantity Unit:	P
Additional Code 1:	Not Reported
Additional Code 2:	Not Reported
Additional Code 3:	Not Reported
Additional Code 4:	Not Reported
Additional Code 5:	Not Reported
Shipment Date:	7/13/2020
Creation Date:	8/9/2020
Receipt Date:	7/30/2020
Manifest ID:	000965060WAS
Trans EPA ID:	IND058484114
Trans Name:	HERITAGE TRANSPORT LLC
Trans 2 EPA ID:	Not Reported
Trans 2 Name:	Not Reported
TSDf EPA ID:	ARD981057870
Trans Name:	RINECO CHEMICAL INDUSTRIES, LLC
TSDf Alt EPA ID:	Not Reported
TSDf Alt Name:	Not Reported
Waste Code Description:	141 - Off-specification, aged, or surplus inorganics
RCRA Code:	D001
Meth Code:	H141 - Storage, Bulking, And/Or Transfer Off Site--No Treatment/Recovery (H010-H129) Or (H131-H135)
Quantity Tons:	0.09
Waste Quantity:	180
Quantity Unit:	P
Additional Code 1:	Not Reported
Additional Code 2:	Not Reported
Additional Code 3:	Not Reported
Additional Code 4:	Not Reported
Additional Code 5:	Not Reported

MAP FINDINGS

B BRAUN MEDICAL INC, 2525 MCGAW AVE, IRVINE, CA 927140000 (Continued)

Additional Info:

Year:	2020
Gen EPA ID:	CAD073606279
Shipment Date:	8/17/2020
Creation Date:	9/9/2020
Receipt Date:	8/30/2020
Manifest ID:	000965320WAS
Trans EPA ID:	IND058484114
Trans Name:	HERITAGE TRANSPORT LLC
Trans 2 EPA ID:	Not Reported
Trans 2 Name:	Not Reported
TSDf EPA ID:	ARD981057870
Trans Name:	RINECO CHEMICAL INDUSTRIES, LLC
TSDf Alt EPA ID:	Not Reported
TSDf Alt Name:	Not Reported
Waste Code Description:	311 - Pharmaceutical waste
RCRA Code:	D011
Meth Code:	H141 - Storage, Bulking, And/Or Transfer Off Site--No Treatment/Recovery (H010-H129) Or (H131-H135)
Quantity Tons:	0.0075
Waste Quantity:	15
Quantity Unit:	P
Additional Code 1:	Not Reported
Additional Code 2:	Not Reported
Additional Code 3:	Not Reported
Additional Code 4:	Not Reported
Additional Code 5:	Not Reported
Shipment Date:	8/17/2020
Creation Date:	9/9/2020
Receipt Date:	8/30/2020
Manifest ID:	000965320WAS
Trans EPA ID:	IND058484114
Trans Name:	HERITAGE TRANSPORT LLC
Trans 2 EPA ID:	Not Reported
Trans 2 Name:	Not Reported
TSDf EPA ID:	ARD981057870
Trans Name:	RINECO CHEMICAL INDUSTRIES, LLC
TSDf Alt EPA ID:	Not Reported
TSDf Alt Name:	Not Reported
Waste Code Description:	331 - Off-specification, aged, or surplus organics
RCRA Code:	Not Reported
Meth Code:	H141 - Storage, Bulking, And/Or Transfer Off Site--No Treatment/Recovery (H010-H129) Or (H131-H135)
Quantity Tons:	0.005
Waste Quantity:	10
Quantity Unit:	P
Additional Code 1:	Not Reported
Additional Code 2:	Not Reported
Additional Code 3:	Not Reported
Additional Code 4:	Not Reported

MAP FINDINGS

B BRAUN MEDICAL INC, 2525 MCGAW AVE, IRVINE, CA 927140000 (Continued)

Additional Code 5:	Not Reported
Shipment Date:	8/17/2020
Creation Date:	9/9/2020
Receipt Date:	8/30/2020
Manifest ID:	000965320WAS
Trans EPA ID:	IND058484114
Trans Name:	HERITAGE TRANSPORT LLC
Trans 2 EPA ID:	Not Reported
Trans 2 Name:	Not Reported
TSDf EPA ID:	ARD981057870
Trans Name:	RINECO CHEMICAL INDUSTRIES, LLC
TSDf Alt EPA ID:	Not Reported
TSDf Alt Name:	Not Reported
Waste Code Description:	331 - Off-specification, aged, or surplus organics
RCRA Code:	D001,D002
Meth Code:	H141 - Storage, Bulking, And/Or Transfer Off Site--No Treatment/Reovery (H010-H129) Or (H131-H135)
Quantity Tons:	0.2375
Waste Quantity:	475
Quantity Unit:	P
Additional Code 1:	Not Reported
Additional Code 2:	Not Reported
Additional Code 3:	Not Reported
Additional Code 4:	Not Reported
Additional Code 5:	Not Reported
Shipment Date:	8/17/2020
Creation Date:	9/9/2020
Receipt Date:	8/30/2020
Manifest ID:	000965320WAS
Trans EPA ID:	IND058484114
Trans Name:	HERITAGE TRANSPORT LLC
Trans 2 EPA ID:	Not Reported
Trans 2 Name:	Not Reported
TSDf EPA ID:	ARD981057870
Trans Name:	RINECO CHEMICAL INDUSTRIES, LLC
TSDf Alt EPA ID:	Not Reported
TSDf Alt Name:	Not Reported
Waste Code Description:	141 - Off-specification, aged, or surplus inorganics
RCRA Code:	D001
Meth Code:	H141 - Storage, Bulking, And/Or Transfer Off Site--No Treatment/Reovery (H010-H129) Or (H131-H135)
Quantity Tons:	0.04
Waste Quantity:	80
Quantity Unit:	P
Additional Code 1:	Not Reported
Additional Code 2:	Not Reported
Additional Code 3:	Not Reported
Additional Code 4:	Not Reported
Additional Code 5:	Not Reported
Shipment Date:	8/17/2020

MAP FINDINGS

B BRAUN MEDICAL INC, 2525 MCGAW AVE, IRVINE, CA 927140000 (Continued)

Creation Date: 9/9/2020
 Receipt Date: 8/30/2020
 Manifest ID: 000965320WAS
 Trans EPA ID: IND058484114
 Trans Name: HERITAGE TRANSPORT LLC
 Trans 2 EPA ID: Not Reported
 Trans 2 Name: Not Reported
 TSDf EPA ID: ARD981057870
 Trans Name: RINECO CHEMICAL INDUSTRIES, LLC
 TSDf Alt EPA ID: Not Reported
 TSDf Alt Name: Not Reported
 Waste Code Description: 352 - Other organic solids
 RCRA Code: Not Reported
 Meth Code: H141 - Storage, Bulking, And/Or Transfer Off Site--No Treatment/Recovery (H010-H129) Or (H131-H135)
 Quantity Tons: 1.225
 Waste Quantity: 2450
 Quantity Unit: P
 Additional Code 1: Not Reported
 Additional Code 2: Not Reported
 Additional Code 3: Not Reported
 Additional Code 4: Not Reported
 Additional Code 5: Not Reported

 Shipment Date: 8/17/2020
 Creation Date: 9/9/2020
 Receipt Date: 8/30/2020
 Manifest ID: 000965320WAS
 Trans EPA ID: IND058484114
 Trans Name: HERITAGE TRANSPORT LLC
 Trans 2 EPA ID: Not Reported
 Trans 2 Name: Not Reported
 TSDf EPA ID: ARD981057870
 Trans Name: RINECO CHEMICAL INDUSTRIES, LLC
 TSDf Alt EPA ID: Not Reported
 TSDf Alt Name: Not Reported
 Waste Code Description: 331 - Off-specification, aged, or surplus organics
 RCRA Code: Not Reported
 Meth Code: H141 - Storage, Bulking, And/Or Transfer Off Site--No Treatment/Recovery (H010-H129) Or (H131-H135)
 Quantity Tons: 0.035
 Waste Quantity: 70
 Quantity Unit: P
 Additional Code 1: Not Reported
 Additional Code 2: Not Reported
 Additional Code 3: Not Reported
 Additional Code 4: Not Reported
 Additional Code 5: Not Reported

 Shipment Date: 8/17/2020
 Creation Date: 9/9/2020
 Receipt Date: 8/30/2020
 Manifest ID: 000965320WAS

MAP FINDINGS

B BRAUN MEDICAL INC, 2525 MCGAW AVE, IRVINE, CA 927140000 (Continued)

Trans EPA ID: IND058484114
 Trans Name: HERITAGE TRANSPORT LLC
 Trans 2 EPA ID: Not Reported
 Trans 2 Name: Not Reported
 TSDf EPA ID: ARD981057870
 Trans Name: RINECO CHEMICAL INDUSTRIES, LLC
 TSDf Alt EPA ID: Not Reported
 TSDf Alt Name: Not Reported
 Waste Code Description: 331 - Off-specification, aged, or surplus organics
 RCRA Code: D001
 Meth Code: H141 - Storage, Bulking, And/Or Transfer Off Site--No Treatment/Recovery (H010-H129) Or (H131-H135)
 Quantity Tons: 0.0175
 Waste Quantity: 35
 Quantity Unit: P
 Additional Code 1: Not Reported
 Additional Code 2: Not Reported
 Additional Code 3: Not Reported
 Additional Code 4: Not Reported
 Additional Code 5: Not Reported

 Shipment Date: 8/17/2020
 Creation Date: 9/9/2020
 Receipt Date: 8/30/2020
 Manifest ID: 000965320WAS
 Trans EPA ID: IND058484114
 Trans Name: HERITAGE TRANSPORT LLC
 Trans 2 EPA ID: Not Reported
 Trans 2 Name: Not Reported
 TSDf EPA ID: ARD981057870
 Trans Name: RINECO CHEMICAL INDUSTRIES, LLC
 TSDf Alt EPA ID: Not Reported
 TSDf Alt Name: Not Reported
 Waste Code Description: 331 - Off-specification, aged, or surplus organics
 RCRA Code: Not Reported
 Meth Code: H141 - Storage, Bulking, And/Or Transfer Off Site--No Treatment/Recovery (H010-H129) Or (H131-H135)
 Quantity Tons: 0.245
 Waste Quantity: 490
 Quantity Unit: P
 Additional Code 1: Not Reported
 Additional Code 2: Not Reported
 Additional Code 3: Not Reported
 Additional Code 4: Not Reported
 Additional Code 5: Not Reported

 Shipment Date: 8/17/2020
 Creation Date: 9/9/2020
 Receipt Date: 8/30/2020
 Manifest ID: 000965320WAS
 Trans EPA ID: IND058484114
 Trans Name: HERITAGE TRANSPORT LLC
 Trans 2 EPA ID: Not Reported

MAP FINDINGS

B BRAUN MEDICAL INC, 2525 MCGAW AVE, IRVINE, CA 927140000 (Continued)

Trans 2 Name: Not Reported
 TSDf EPA ID: ARD981057870
 Trans Name: RINECO CHEMICAL INDUSTRIES, LLC
 TSDf Alt EPA ID: Not Reported
 TSDf Alt Name: Not Reported
 Waste Code Description: 331 - Off-specification, aged, or surplus organics
 RCRA Code: D001
 Meth Code: H141 - Storage, Bulking, And/Or Transfer Off Site--No Treatment/Recovery (H010-H129) Or (H131-H135)
 Quantity Tons: 0.2375
 Waste Quantity: 475
 Quantity Unit: P
 Additional Code 1: Not Reported
 Additional Code 2: Not Reported
 Additional Code 3: Not Reported
 Additional Code 4: Not Reported
 Additional Code 5: Not Reported

 Shipment Date: 7/13/2020
 Creation Date: 8/16/2020
 Receipt Date: 8/6/2020
 Manifest ID: 000965076WAS
 Trans EPA ID: IND058484114
 Trans Name: HERITAGE TRANSPORT LLC
 Trans 2 EPA ID: IND058484114
 Trans 2 Name: HERITAGE TRANSPORT LLC
 TSDf EPA ID: IND093219012
 Trans Name: HERITAGE ENVIRONMENTAL SERVICES LLC
 TSDf Alt EPA ID: Not Reported
 TSDf Alt Name: Not Reported
 Waste Code Description: 721 - Liquids with arsenic > 500 mg/l
 RCRA Code: P012
 Meth Code: H070 - Not reported
 Quantity Tons: 0.005
 Waste Quantity: 10
 Quantity Unit: P
 Additional Code 1: Not Reported
 Additional Code 2: Not Reported
 Additional Code 3: Not Reported
 Additional Code 4: Not Reported
 Additional Code 5: Not Reported

Detail Two:

Year: 2020
 EM Manifest ID: 29072a68-f980-4954-8e03-920323c90ec6
 Shipment Date: 7/13/2020
 Receipt Date: 8/6/2020
 Manifest Number: 000965076WAS
 Generator EPA ID: CAD073606279
 Name: B BRAUN MEDICAL INC
 Address: MCGAW AVENUE

MAP FINDINGS

B BRAUN MEDICAL INC, 2525 MCGAW AVE, IRVINE, CA 927140000 (Continued)

Address 2:	Not Reported
City:	IRVINE
Zip:	92714-0000
Telephone:	800-326-1221
Contact:	Not Reported
Contact Telephone:	949-660-2323
Transporter 1 EPA ID:	IND058484114
Transporter 1 Emergency Number:	Not Reported
Transporter 2 EPA ID:	IND058484114
Transporter 2 Emergency Number:	Not Reported
TSDf EPA ID:	IND093219012
TSDf Name:	HERITAGE ENVIRONMENTAL SERVICES LLC
TSDf Address 1:	7901 W MORRIS ST
TSDf Address 2:	Not Reported
TSDf City:	INDIANAPOLIS
TSDf Zip:	46231
TSDf Telephone:	Not Reported

Federal:

Year:	2020
EM Manifest ID:	29072a68-f980-4954-8e03-920323c90ec6
Generator EPA ID:	CAD073606279
Shipment Date:	2020-07-13
Manifest Number:	000965076WAS
Line Number:	1
Method Code:	H070
Quantity Tons:	0.00500
Quantity Waste:	10.000000
Quantity Unit:	P
Number of Containers:	1
Type of Container:	Fiberboard or plastic drums, barrels, kegs
Quantity Type:	Pounds
Federal Code:	P012

State:

Year:	2020
EM Manifest ID:	29072a68-f980-4954-8e03-920323c90ec6
Generator EPA ID:	CAD073606279
Shipment Date:	2020-07-13
Manifest Number:	000965076WAS
Line Number:	1
Method Code:	H070
Quantity Tons:	0.00500
Quantity Waste:	10.000000
Quantity Unit:	P
Number of Containers:	1
Type of Container:	Fiberboard or plastic drums, barrels, kegs
Quantity Type:	Pounds
State Code:	721

MAP FINDINGS

B BRAUN MEDICAL INC, 2525 MCGAW AVE, IRVINE, CA 927140000 (Continued)

Year: 2020
 EM Manifest ID: aad79884-fdd5-48d6-8542-e1f095f57470
 Shipment Date: 5/8/2020
 Receipt Date: 5/29/2020
 Manifest Number: 006375764GBF
 Generator EPA ID: CAD073606279
 Name: B BRAUN MEDICAL INC
 Address: MCGAW AVENUE
 Address 2: Not Reported
 City: IRVINE
 Zip: 92714-0000
 Telephone: 714-745-5211
 Contact: CAMILLE YU
 Contact Telephone: 949-660-2287
 Transporter 1 EPA ID: CAD066151648
 Transporter 1 Emergency Number: Not Reported
 Transporter 2 EPA ID: CAR000206086
 Transporter 2 Emergency Number: Not Reported
 TSDf EPA ID: TXD982560294
 TSDf Name: NSSI RECOVERY SERVICES
 TSDf Address 1: 5711 ETHERIDGE ST
 TSDf Address 2: Not Reported
 TSDf City: HOUSTON
 TSDf Zip: 77087-4009
 TSDf Telephone: Not Reported

State:

Year: 2020
 EM Manifest ID: aad79884-fdd5-48d6-8542-e1f095f57470
 Generator EPA ID: CAD073606279
 Shipment Date: 2020-05-08
 Manifest Number: 006375764GBF
 Line Number: 1
 Method Code: H141
 Quantity Tons: 0.00100
 Quantity Waste: 2.000000
 Quantity Unit: P
 Number of Containers: 1
 Type of Container: Fiberboard or plastic drums, barrels, kegs
 Quantity Type: Pounds
 State Code: 551

Year: 2020
 EM Manifest ID: 68838788-b1c6-4367-86c9-859d4ff7136e
 Shipment Date: 4/17/2020
 Receipt Date: 5/16/2020
 Manifest Number: 014295783FLE
 Generator EPA ID: CAD073606279
 Name: B BRAUN MEDICAL INC

MAP FINDINGS

B BRAUN MEDICAL INC, 2525 MCGAW AVE, IRVINE, CA 927140000 (Continued)

Address: 2525 MCGAW AVENUE
 Address 2: Not Reported
 City: IRVINE
 Zip: 92614
 Telephone: 800-483-3718
 Contact: Yvette Whitmer
 Contact Telephone: 949-660-2266
 Transporter 1 EPA ID: IND058484114
 Transporter 1 Emergency Number: Not Reported
 Transporter 2 EPA ID: MAD039322250
 Transporter 2 Emergency Number: Not Reported
 TSDf EPA ID: ARD069748192
 TSDf Name: Clean Harbors El Dorado LLC
 TSDf Address 1: 309 American Circle
 TSDf Address 2: Not Reported
 TSDf City: El Dorado
 TSDf Zip: 71730
 TSDf Telephone: 800-483-3718

Federal:

Year: 2020
 EM Manifest ID: 68838788-b1c6-4367-86c9-859d4ff7136e
 Generator EPA ID: CAD073606279
 Shipment Date: 2020-04-17
 Manifest Number: 014295783FLE
 Line Number: 1
 Method Code: H040
 Quantity Tons: 0.08400
 Quantity Waste: 168.000000
 Quantity Unit: P
 Number of Containers: 1
 Type of Container: Fiberboard or plastic drums, barrels, kegs
 Quantity Type: Pounds
 Federal Code: D001

Year: 2020
 EM Manifest ID: 68838788-b1c6-4367-86c9-859d4ff7136e
 Generator EPA ID: CAD073606279
 Shipment Date: 2020-04-17
 Manifest Number: 014295783FLE
 Line Number: 1
 Method Code: H040
 Quantity Tons: 0.08400
 Quantity Waste: 168.000000
 Quantity Unit: P
 Number of Containers: 1
 Type of Container: Fiberboard or plastic drums, barrels, kegs
 Quantity Type: Pounds
 Federal Code: F003

MAP FINDINGS

B BRAUN MEDICAL INC, 2525 MCGAW AVE, IRVINE, CA 927140000 (Continued)

State:

Year: 2020
 EM Manifest ID: 68838788-b1c6-4367-86c9-859d4ff7136e
 Generator EPA ID: CAD073606279
 Shipment Date: 2020-04-17
 Manifest Number: 014295783FLE
 Line Number: 1
 Method Code: H040
 Quantity Tons: 0.08400
 Quantity Waste: 168.000000
 Quantity Unit: P
 Number of Containers: 1
 Type of Container: Fiberboard or plastic drums, barrels, kegs
 Quantity Type: Pounds
 State Code: 214

Year: 2020
 EM Manifest ID: 947339
 Shipment Date: 12/18/2019
 Receipt Date: 1/7/2020
 Manifest Number: 001014341WAS
 Generator EPA ID: CAD073606279
 Name: B BRAUN MEDICAL INC
 Address: MCGAW AVENUE
 Address 2: Not Reported
 City: IRVINE
 Zip: 92714-0000
 Telephone: 800-326-1221
 Contact: Not Reported
 Contact Telephone: 949-660-2323
 Transporter 1 EPA ID: IND058484114
 Transporter 1 Emergency Number: Not Reported
 Transporter 2 EPA ID: AZR000516211
 Transporter 2 Emergency Number: Not Reported
 TSDf EPA ID: AZD081705402
 TSDf Name: HERITAGE ENVIRONMENTAL SERVICES LLC
 TSDf Address 1: EAST STOREY ROAD
 TSDf Address 2: Not Reported
 TSDf City: COOLIDGE
 TSDf Zip: 85128-9205
 TSDf Telephone: Not Reported

Federal:

Year: 2020
 EM Manifest ID: 947339
 Generator EPA ID: CAD073606279
 Shipment Date: 2019-12-18
 Manifest Number: 001014341WAS
 Line Number: 1

MAP FINDINGS

B BRAUN MEDICAL INC, 2525 MCGAW AVE, IRVINE, CA 927140000 (Continued)

Method Code:	H141
Quantity Tons:	0.00300
Quantity Waste:	6.000000
Quantity Unit:	P
Number of Containers:	1
Type of Container:	Fiberboard or plastic drums, barrels, kegs
Quantity Type:	Pounds
Federal Code:	D001
Year:	2020
EM Manifest ID:	947339
Generator EPA ID:	CAD073606279
Shipment Date:	2019-12-18
Manifest Number:	001014341WAS
Line Number:	1
Method Code:	H141
Quantity Tons:	0.00300
Quantity Waste:	6.000000
Quantity Unit:	P
Number of Containers:	1
Type of Container:	Fiberboard or plastic drums, barrels, kegs
Quantity Type:	Pounds
Federal Code:	U001
Year:	2020
EM Manifest ID:	947339
Generator EPA ID:	CAD073606279
Shipment Date:	2019-12-18
Manifest Number:	001014341WAS
Line Number:	2
Method Code:	H141
Quantity Tons:	0.00750
Quantity Waste:	15.000000
Quantity Unit:	P
Number of Containers:	1
Type of Container:	Fiberboard or plastic drums, barrels, kegs
Quantity Type:	Pounds
Federal Code:	D001
Year:	2020
EM Manifest ID:	947339
Generator EPA ID:	CAD073606279
Shipment Date:	2019-12-18
Manifest Number:	001014341WAS
Line Number:	2
Method Code:	H141
Quantity Tons:	0.00750
Quantity Waste:	15.000000
Quantity Unit:	P
Number of Containers:	1
Type of Container:	Fiberboard or plastic drums, barrels, kegs

MAP FINDINGS

B BRAUN MEDICAL INC, 2525 MCGAW AVE, IRVINE, CA 927140000 (Continued)

Quantity Type:	Pounds
Federal Code:	D002
Year:	2020
EM Manifest ID:	947339
Generator EPA ID:	CAD073606279
Shipment Date:	2019-12-18
Manifest Number:	001014341WAS
Line Number:	2
Method Code:	H141
Quantity Tons:	0.00750
Quantity Waste:	15.000000
Quantity Unit:	P
Number of Containers:	1
Type of Container:	Fiberboard or plastic drums, barrels, kegs
Quantity Type:	Pounds
Federal Code:	D038
Year:	2020
EM Manifest ID:	947339
Generator EPA ID:	CAD073606279
Shipment Date:	2019-12-18
Manifest Number:	001014341WAS
Line Number:	3
Method Code:	H141
Quantity Tons:	0.00400
Quantity Waste:	8.000000
Quantity Unit:	P
Number of Containers:	1
Type of Container:	Fiberboard or plastic drums, barrels, kegs
Quantity Type:	Pounds
Federal Code:	U404
Year:	2020
EM Manifest ID:	947339
Generator EPA ID:	CAD073606279
Shipment Date:	2019-12-18
Manifest Number:	001014341WAS
Line Number:	4
Method Code:	H141
Quantity Tons:	0.00600
Quantity Waste:	12.000000
Quantity Unit:	P
Number of Containers:	1
Type of Container:	Fiberboard or plastic drums, barrels, kegs
Quantity Type:	Pounds
Federal Code:	D001
Year:	2020
EM Manifest ID:	947339
Generator EPA ID:	CAD073606279
Shipment Date:	2019-12-18

MAP FINDINGS

B BRAUN MEDICAL INC, 2525 MCGAW AVE, IRVINE, CA 927140000 (Continued)

Manifest Number:	001014341WAS
Line Number:	5
Method Code:	H141
Quantity Tons:	0.01250
Quantity Waste:	25.000000
Quantity Unit:	P
Number of Containers:	1
Type of Container:	Fiberboard or plastic drums, barrels, kegs
Quantity Type:	Pounds
Federal Code:	P105
Year:	2020
EM Manifest ID:	947339
Generator EPA ID:	CAD073606279
Shipment Date:	2019-12-18
Manifest Number:	001014341WAS
Line Number:	5
Method Code:	H141
Quantity Tons:	0.01250
Quantity Waste:	25.000000
Quantity Unit:	P
Number of Containers:	1
Type of Container:	Fiberboard or plastic drums, barrels, kegs
Quantity Type:	Pounds
Federal Code:	U080
Year:	2020
EM Manifest ID:	947339
Generator EPA ID:	CAD073606279
Shipment Date:	2019-12-18
Manifest Number:	001014341WAS
Line Number:	5
Method Code:	H141
Quantity Tons:	0.01250
Quantity Waste:	25.000000
Quantity Unit:	P
Number of Containers:	1
Type of Container:	Fiberboard or plastic drums, barrels, kegs
Quantity Type:	Pounds
Federal Code:	U170
Year:	2020
EM Manifest ID:	947339
Generator EPA ID:	CAD073606279
Shipment Date:	2019-12-18
Manifest Number:	001014341WAS
Line Number:	5
Method Code:	H141
Quantity Tons:	0.01250
Quantity Waste:	25.000000
Quantity Unit:	P

MAP FINDINGS

B BRAUN MEDICAL INC, 2525 MCGAW AVE, IRVINE, CA 927140000 (Continued)

Number of Containers:	1
Type of Container:	Fiberboard or plastic drums, barrels, kegs
Quantity Type:	Pounds
Federal Code:	U188
Year:	2020
EM Manifest ID:	947339
Generator EPA ID:	CAD073606279
Shipment Date:	2019-12-18
Manifest Number:	001014341WAS
Line Number:	5
Method Code:	H141
Quantity Tons:	0.01250
Quantity Waste:	25.000000
Quantity Unit:	P
Number of Containers:	1
Type of Container:	Fiberboard or plastic drums, barrels, kegs
Quantity Type:	Pounds
Federal Code:	U218
Year:	2020
EM Manifest ID:	947339
Generator EPA ID:	CAD073606279
Shipment Date:	2019-12-18
Manifest Number:	001014341WAS
Line Number:	6
Method Code:	H141
Quantity Tons:	0.00750
Quantity Waste:	15.000000
Quantity Unit:	P
Number of Containers:	1
Type of Container:	Fiberboard or plastic drums, barrels, kegs
Quantity Type:	Pounds
Federal Code:	D005
Year:	2020
EM Manifest ID:	947339
Generator EPA ID:	CAD073606279
Shipment Date:	2019-12-18
Manifest Number:	001014341WAS
Line Number:	6
Method Code:	H141
Quantity Tons:	0.00750
Quantity Waste:	15.000000
Quantity Unit:	P
Number of Containers:	1
Type of Container:	Fiberboard or plastic drums, barrels, kegs
Quantity Type:	Pounds
Federal Code:	U144
Year:	2020
EM Manifest ID:	947339

MAP FINDINGS

B BRAUN MEDICAL INC, 2525 MCGAW AVE, IRVINE, CA 927140000 (Continued)

Generator EPA ID:	CAD073606279
Shipment Date:	2019-12-18
Manifest Number:	001014341WAS
Line Number:	7
Method Code:	H141
Quantity Tons:	0.00500
Quantity Waste:	10.000000
Quantity Unit:	P
Number of Containers:	1
Type of Container:	Fiberboard or plastic drums, barrels, kegs
Quantity Type:	Pounds
Federal Code:	D002
Year:	2020
EM Manifest ID:	947339
Generator EPA ID:	CAD073606279
Shipment Date:	2019-12-18
Manifest Number:	001014341WAS
Line Number:	8
Method Code:	H141
Quantity Tons:	0.00500
Quantity Waste:	10.000000
Quantity Unit:	P
Number of Containers:	1
Type of Container:	Fiberboard or plastic drums, barrels, kegs
Quantity Type:	Pounds
Federal Code:	D002
Year:	2020
EM Manifest ID:	947339
Generator EPA ID:	CAD073606279
Shipment Date:	2019-12-18
Manifest Number:	001014341WAS
Line Number:	9
Method Code:	H141
Quantity Tons:	0.00650
Quantity Waste:	13.000000
Quantity Unit:	P
Number of Containers:	1
Type of Container:	Fiberboard or plastic drums, barrels, kegs
Quantity Type:	Pounds
Federal Code:	D002
Year:	2020
EM Manifest ID:	947339
Generator EPA ID:	CAD073606279
Shipment Date:	2019-12-18
Manifest Number:	001014341WAS
Line Number:	10
Method Code:	H141
Quantity Tons:	0.00750

MAP FINDINGS

B BRAUN MEDICAL INC, 2525 MCGAW AVE, IRVINE, CA 927140000 (Continued)

Quantity Waste:	15.000000
Quantity Unit:	P
Number of Containers:	1
Type of Container:	Fiberboard or plastic drums, barrels, kegs
Quantity Type:	Pounds
Federal Code:	D001
Year:	2020
EM Manifest ID:	947339
Generator EPA ID:	CAD073606279
Shipment Date:	2019-12-18
Manifest Number:	001014341WAS
Line Number:	10
Method Code:	H141
Quantity Tons:	0.00750
Quantity Waste:	15.000000
Quantity Unit:	P
Number of Containers:	1
Type of Container:	Fiberboard or plastic drums, barrels, kegs
Quantity Type:	Pounds
Federal Code:	D002
Year:	2020
EM Manifest ID:	947339
Generator EPA ID:	CAD073606279
Shipment Date:	2019-12-18
Manifest Number:	001014341WAS
Line Number:	11
Method Code:	H141
Quantity Tons:	0.01600
Quantity Waste:	32.000000
Quantity Unit:	P
Number of Containers:	1
Type of Container:	Fiberboard or plastic drums, barrels, kegs
Quantity Type:	Pounds
Federal Code:	D001
Year:	2020
EM Manifest ID:	947339
Generator EPA ID:	CAD073606279
Shipment Date:	2019-12-18
Manifest Number:	001014341WAS
Line Number:	11
Method Code:	H141
Quantity Tons:	0.01600
Quantity Waste:	32.000000
Quantity Unit:	P
Number of Containers:	1
Type of Container:	Fiberboard or plastic drums, barrels, kegs
Quantity Type:	Pounds
Federal Code:	D002

MAP FINDINGS

B BRAUN MEDICAL INC, 2525 MCGAW AVE, IRVINE, CA 927140000 (Continued)

Year:	2020
EM Manifest ID:	947339
Generator EPA ID:	CAD073606279
Shipment Date:	2019-12-18
Manifest Number:	001014341WAS
Line Number:	12
Method Code:	H141
Quantity Tons:	0.00600
Quantity Waste:	12.000000
Quantity Unit:	P
Number of Containers:	1
Type of Container:	Fiberboard or plastic drums, barrels, kegs
Quantity Type:	Pounds
Federal Code:	D001
Year:	2020
EM Manifest ID:	947339
Generator EPA ID:	CAD073606279
Shipment Date:	2019-12-18
Manifest Number:	001014341WAS
Line Number:	12
Method Code:	H141
Quantity Tons:	0.00600
Quantity Waste:	12.000000
Quantity Unit:	P
Number of Containers:	1
Type of Container:	Fiberboard or plastic drums, barrels, kegs
Quantity Type:	Pounds
Federal Code:	D011
Year:	2020
EM Manifest ID:	947339
Generator EPA ID:	CAD073606279
Shipment Date:	2019-12-18
Manifest Number:	001014341WAS
Line Number:	14
Method Code:	H141
Quantity Tons:	0.00300
Quantity Waste:	6.000000
Quantity Unit:	P
Number of Containers:	1
Type of Container:	Fiber or plastic boxes, cartons, cases
Quantity Type:	Pounds
Federal Code:	D002
Year:	2020
EM Manifest ID:	947339
Generator EPA ID:	CAD073606279
Shipment Date:	2019-12-18
Manifest Number:	001014341WAS
Line Number:	15

MAP FINDINGS

B BRAUN MEDICAL INC, 2525 MCGAW AVE, IRVINE, CA 927140000 (Continued)

Method Code:	H141
Quantity Tons:	0.00400
Quantity Waste:	8.000000
Quantity Unit:	P
Number of Containers:	1
Type of Container:	Fiberboard or plastic drums, barrels, kegs
Quantity Type:	Pounds
Federal Code:	D003
Year:	2020
EM Manifest ID:	947339
Generator EPA ID:	CAD073606279
Shipment Date:	2019-12-18
Manifest Number:	001014341WAS
Line Number:	15
Method Code:	H141
Quantity Tons:	0.00400
Quantity Waste:	8.000000
Quantity Unit:	P
Number of Containers:	1
Type of Container:	Fiberboard or plastic drums, barrels, kegs
Quantity Type:	Pounds
Federal Code:	P098
Year:	2020
EM Manifest ID:	947339
Generator EPA ID:	CAD073606279
Shipment Date:	2019-12-18
Manifest Number:	001014341WAS
Line Number:	16
Method Code:	H141
Quantity Tons:	0.00400
Quantity Waste:	8.000000
Quantity Unit:	P
Number of Containers:	1
Type of Container:	Fiberboard or plastic drums, barrels, kegs
Quantity Type:	Pounds
Federal Code:	D003
Year:	2020
EM Manifest ID:	947339
Generator EPA ID:	CAD073606279
Shipment Date:	2019-12-18
Manifest Number:	001014341WAS
Line Number:	17
Method Code:	H141
Quantity Tons:	0.01750
Quantity Waste:	35.000000
Quantity Unit:	P
Number of Containers:	1
Type of Container:	Fiberboard or plastic drums, barrels, kegs

MAP FINDINGS

B BRAUN MEDICAL INC, 2525 MCGAW AVE, IRVINE, CA 927140000 (Continued)

Quantity Type:	Pounds
Federal Code:	D001
Year:	2020
EM Manifest ID:	947339
Generator EPA ID:	CAD073606279
Shipment Date:	2019-12-18
Manifest Number:	001014341WAS
Line Number:	17
Method Code:	H141
Quantity Tons:	0.01750
Quantity Waste:	35.000000
Quantity Unit:	P
Number of Containers:	1
Type of Container:	Fiberboard or plastic drums, barrels, kegs
Quantity Type:	Pounds
Federal Code:	D007
Year:	2020
EM Manifest ID:	947339
Generator EPA ID:	CAD073606279
Shipment Date:	2019-12-18
Manifest Number:	001014341WAS
Line Number:	18
Method Code:	H141
Quantity Tons:	0.00300
Quantity Waste:	6.000000
Quantity Unit:	P
Number of Containers:	1
Type of Container:	Fiberboard or plastic drums, barrels, kegs
Quantity Type:	Pounds
Federal Code:	D001

State:

Year:	2020
EM Manifest ID:	947339
Generator EPA ID:	CAD073606279
Shipment Date:	2019-12-18
Manifest Number:	001014341WAS
Line Number:	1
Method Code:	H141
Quantity Tons:	0.00300
Quantity Waste:	6.000000
Quantity Unit:	P
Number of Containers:	1
Type of Container:	Fiberboard or plastic drums, barrels, kegs
Quantity Type:	Pounds
State Code:	551
Year:	2020
EM Manifest ID:	947339

MAP FINDINGS

B BRAUN MEDICAL INC, 2525 MCGAW AVE, IRVINE, CA 927140000 (Continued)

Generator EPA ID:	CAD073606279
Shipment Date:	2019-12-18
Manifest Number:	001014341WAS
Line Number:	2
Method Code:	H141
Quantity Tons:	0.00750
Quantity Waste:	15.000000
Quantity Unit:	P
Number of Containers:	1
Type of Container:	Fiberboard or plastic drums, barrels, kegs
Quantity Type:	Pounds
State Code:	791
Year:	2020
EM Manifest ID:	947339
Generator EPA ID:	CAD073606279
Shipment Date:	2019-12-18
Manifest Number:	001014341WAS
Line Number:	3
Method Code:	H141
Quantity Tons:	0.00400
Quantity Waste:	8.000000
Quantity Unit:	P
Number of Containers:	1
Type of Container:	Fiberboard or plastic drums, barrels, kegs
Quantity Type:	Pounds
State Code:	551
Year:	2020
EM Manifest ID:	947339
Generator EPA ID:	CAD073606279
Shipment Date:	2019-12-18
Manifest Number:	001014341WAS
Line Number:	4
Method Code:	H141
Quantity Tons:	0.00600
Quantity Waste:	12.000000
Quantity Unit:	P
Number of Containers:	1
Type of Container:	Fiberboard or plastic drums, barrels, kegs
Quantity Type:	Pounds
State Code:	551
Year:	2020
EM Manifest ID:	947339
Generator EPA ID:	CAD073606279
Shipment Date:	2019-12-18
Manifest Number:	001014341WAS
Line Number:	5
Method Code:	H141
Quantity Tons:	0.01250

MAP FINDINGS

B BRAUN MEDICAL INC, 2525 MCGAW AVE, IRVINE, CA 927140000 (Continued)

Quantity Waste:	25.000000
Quantity Unit:	P
Number of Containers:	1
Type of Container:	Fiberboard or plastic drums, barrels, kegs
Quantity Type:	Pounds
State Code:	741
Year:	2020
EM Manifest ID:	947339
Generator EPA ID:	CAD073606279
Shipment Date:	2019-12-18
Manifest Number:	001014341WAS
Line Number:	6
Method Code:	H141
Quantity Tons:	0.00750
Quantity Waste:	15.000000
Quantity Unit:	P
Number of Containers:	1
Type of Container:	Fiberboard or plastic drums, barrels, kegs
Quantity Type:	Pounds
State Code:	551
Year:	2020
EM Manifest ID:	947339
Generator EPA ID:	CAD073606279
Shipment Date:	2019-12-18
Manifest Number:	001014341WAS
Line Number:	7
Method Code:	H141
Quantity Tons:	0.00500
Quantity Waste:	10.000000
Quantity Unit:	P
Number of Containers:	1
Type of Container:	Fiberboard or plastic drums, barrels, kegs
Quantity Type:	Pounds
State Code:	791
Year:	2020
EM Manifest ID:	947339
Generator EPA ID:	CAD073606279
Shipment Date:	2019-12-18
Manifest Number:	001014341WAS
Line Number:	8
Method Code:	H141
Quantity Tons:	0.00500
Quantity Waste:	10.000000
Quantity Unit:	P
Number of Containers:	1
Type of Container:	Fiberboard or plastic drums, barrels, kegs
Quantity Type:	Pounds
State Code:	791

MAP FINDINGS

B BRAUN MEDICAL INC, 2525 MCGAW AVE, IRVINE, CA 927140000 (Continued)

Year:	2020
EM Manifest ID:	947339
Generator EPA ID:	CAD073606279
Shipment Date:	2019-12-18
Manifest Number:	001014341WAS
Line Number:	9
Method Code:	H141
Quantity Tons:	0.00650
Quantity Waste:	13.000000
Quantity Unit:	P
Number of Containers:	1
Type of Container:	Fiberboard or plastic drums, barrels, kegs
Quantity Type:	Pounds
State Code:	551
Year:	2020
EM Manifest ID:	947339
Generator EPA ID:	CAD073606279
Shipment Date:	2019-12-18
Manifest Number:	001014341WAS
Line Number:	10
Method Code:	H141
Quantity Tons:	0.00750
Quantity Waste:	15.000000
Quantity Unit:	P
Number of Containers:	1
Type of Container:	Fiberboard or plastic drums, barrels, kegs
Quantity Type:	Pounds
State Code:	551
Year:	2020
EM Manifest ID:	947339
Generator EPA ID:	CAD073606279
Shipment Date:	2019-12-18
Manifest Number:	001014341WAS
Line Number:	11
Method Code:	H141
Quantity Tons:	0.01600
Quantity Waste:	32.000000
Quantity Unit:	P
Number of Containers:	1
Type of Container:	Fiberboard or plastic drums, barrels, kegs
Quantity Type:	Pounds
State Code:	551
Year:	2020
EM Manifest ID:	947339
Generator EPA ID:	CAD073606279
Shipment Date:	2019-12-18
Manifest Number:	001014341WAS
Line Number:	12

MAP FINDINGS

B BRAUN MEDICAL INC, 2525 MCGAW AVE, IRVINE, CA 927140000 (Continued)

Method Code:	H141
Quantity Tons:	0.00600
Quantity Waste:	12.000000
Quantity Unit:	P
Number of Containers:	1
Type of Container:	Fiberboard or plastic drums, barrels, kegs
Quantity Type:	Pounds
State Code:	551
Year:	2020
EM Manifest ID:	947339
Generator EPA ID:	CAD073606279
Shipment Date:	2019-12-18
Manifest Number:	001014341WAS
Line Number:	14
Method Code:	H141
Quantity Tons:	0.00300
Quantity Waste:	6.000000
Quantity Unit:	P
Number of Containers:	1
Type of Container:	Fiber or plastic boxes, cartons, cases
Quantity Type:	Pounds
State Code:	791
Year:	2020
EM Manifest ID:	947339
Generator EPA ID:	CAD073606279
Shipment Date:	2019-12-18
Manifest Number:	001014341WAS
Line Number:	15
Method Code:	H141
Quantity Tons:	0.00400
Quantity Waste:	8.000000
Quantity Unit:	P
Number of Containers:	1
Type of Container:	Fiberboard or plastic drums, barrels, kegs
Quantity Type:	Pounds
State Code:	711
Year:	2020
EM Manifest ID:	947339
Generator EPA ID:	CAD073606279
Shipment Date:	2019-12-18
Manifest Number:	001014341WAS
Line Number:	16
Method Code:	H141
Quantity Tons:	0.00400
Quantity Waste:	8.000000
Quantity Unit:	P
Number of Containers:	1
Type of Container:	Fiberboard or plastic drums, barrels, kegs

MAP FINDINGS

B BRAUN MEDICAL INC, 2525 MCGAW AVE, IRVINE, CA 927140000 (Continued)

Quantity Type:	Pounds
State Code:	551
Year:	2020
EM Manifest ID:	947339
Generator EPA ID:	CAD073606279
Shipment Date:	2019-12-18
Manifest Number:	001014341WAS
Line Number:	17
Method Code:	H141
Quantity Tons:	0.01750
Quantity Waste:	35.000000
Quantity Unit:	P
Number of Containers:	1
Type of Container:	Fiberboard or plastic drums, barrels, kegs
Quantity Type:	Pounds
State Code:	723
Year:	2020
EM Manifest ID:	947339
Generator EPA ID:	CAD073606279
Shipment Date:	2019-12-18
Manifest Number:	001014341WAS
Line Number:	18
Method Code:	H141
Quantity Tons:	0.00300
Quantity Waste:	6.000000
Quantity Unit:	P
Number of Containers:	1
Type of Container:	Fiberboard or plastic drums, barrels, kegs
Quantity Type:	Pounds
State Code:	551
Year:	2020
EM Manifest ID:	971960
Shipment Date:	12/13/2019
Receipt Date:	1/6/2020
Manifest Number:	001014338WAS
Generator EPA ID:	CAD073606279
Name:	B BRAUN MEDICAL INC
Address:	MCGAW AVENUE
Address 2:	Not Reported
City:	IRVINE
Zip:	92714-0000
Telephone:	800-326-1221
Contact:	Not Reported
Contact Telephone:	949-660-2323
Transporter 1 EPA ID:	IND058484114
Transporter 1 Emergency Number:	Not Reported
Transporter 2 EPA ID:	AZR000516211
Transporter 2 Emergency Number:	Not Reported

MAP FINDINGS

B BRAUN MEDICAL INC, 2525 MCGAW AVE, IRVINE, CA 927140000 (Continued)

TSDf EPA ID: AZD081705402
TSDf Name: HERITAGE ENVIRONMENTAL SERVICES LLC
TSDf Address 1: EAST STOREY ROAD
TSDf Address 2: Not Reported
TSDf City: COOLIDGE
TSDf Zip: 85128-9205
TSDf Telephone: Not Reported

Federal:

Year: 2020
EM Manifest ID: 971960
Generator EPA ID: CAD073606279
Shipment Date: 2019-12-13
Manifest Number: 001014338WAS
Line Number: 1
Method Code: H141
Quantity Tons: 0.00900
Quantity Waste: 18.000000
Quantity Unit: P
Number of Containers: 1
Type of Container: Fiberboard or plastic drums, barrels, kegs
Quantity Type: Pounds
Federal Code: D002

State:

Year: 2020
EM Manifest ID: 971960
Generator EPA ID: CAD073606279
Shipment Date: 2019-12-13
Manifest Number: 001014338WAS
Line Number: 1
Method Code: H141
Quantity Tons: 0.00900
Quantity Waste: 18.000000
Quantity Unit: P
Number of Containers: 1
Type of Container: Fiberboard or plastic drums, barrels, kegs
Quantity Type: Pounds
State Code: 791

Year: 2020
EM Manifest ID: 971960
Generator EPA ID: CAD073606279
Shipment Date: 2019-12-13
Manifest Number: 001014338WAS
Line Number: 2
Method Code: H141
Quantity Tons: 0.09000
Quantity Waste: 180.000000
Quantity Unit: P

MAP FINDINGS

B BRAUN MEDICAL INC, 2525 MCGAW AVE, IRVINE, CA 927140000 (Continued)

Number of Containers:	4
Type of Container:	Metal drums, barrels, kegs
Quantity Type:	Pounds
State Code:	512
Year:	2020
EM Manifest ID:	971960
Generator EPA ID:	CAD073606279
Shipment Date:	2019-12-13
Manifest Number:	001014338WAS
Line Number:	2
Method Code:	H141
Quantity Tons:	0.09000
Quantity Waste:	180.000000
Quantity Unit:	P
Number of Containers:	4
Type of Container:	Metal drums, barrels, kegs
Quantity Type:	Pounds
State Code:	513
Year:	2020
EM Manifest ID:	971960
Generator EPA ID:	CAD073606279
Shipment Date:	2019-12-13
Manifest Number:	001014338WAS
Line Number:	3
Method Code:	H141
Quantity Tons:	0.15000
Quantity Waste:	300.000000
Quantity Unit:	P
Number of Containers:	3
Type of Container:	Portable tanks
Quantity Type:	Pounds
State Code:	512
Year:	2020
EM Manifest ID:	971960
Generator EPA ID:	CAD073606279
Shipment Date:	2019-12-13
Manifest Number:	001014338WAS
Line Number:	3
Method Code:	H141
Quantity Tons:	0.15000
Quantity Waste:	300.000000
Quantity Unit:	P
Number of Containers:	3
Type of Container:	Portable tanks
Quantity Type:	Pounds
State Code:	513
Year:	2020

MAP FINDINGS

B BRAUN MEDICAL INC, 2525 MCGAW AVE, IRVINE, CA 927140000 (Continued)

EM Manifest ID:	884123
Shipment Date:	12/13/2019
Receipt Date:	12/30/2019
Manifest Number:	001014337WAS
Generator EPA ID:	CAD073606279
Name:	B BRAUN MEDICAL INC
Address:	MCGAW AVENUE
Address 2:	Not Reported
City:	IRVINE
Zip:	92714-0000
Telephone:	800-326-1221
Contact:	Not Reported
Contact Telephone:	949-660-2323
Transporter 1 EPA ID:	IND058484114
Transporter 1 Emergency Number:	Not Reported
Transporter 2 EPA ID:	ALR000007237
Transporter 2 Emergency Number:	Not Reported
TSDf EPA ID:	ARD981057870
TSDf Name:	RINECO CHEMICAL INDUSTRIES, LLC
TSDf Address 1:	VULCAN ROAD
TSDf Address 2:	Not Reported
TSDf City:	BENTON
TSDf Zip:	72015
TSDf Telephone:	Not Reported

Federal:

Year:	2020
EM Manifest ID:	884123
Generator EPA ID:	CAD073606279
Shipment Date:	2019-12-13
Manifest Number:	001014337WAS
Line Number:	5
Method Code:	H141
Quantity Tons:	0.05500
Quantity Waste:	110.000000
Quantity Unit:	P
Number of Containers:	1
Type of Container:	Fiberboard or plastic drums, barrels, kegs
Quantity Type:	Pounds
Federal Code:	D001
Year:	2020
EM Manifest ID:	884123
Generator EPA ID:	CAD073606279
Shipment Date:	2019-12-13
Manifest Number:	001014337WAS
Line Number:	8
Method Code:	H141
Quantity Tons:	0.00750
Quantity Waste:	15.000000

MAP FINDINGS

B BRAUN MEDICAL INC, 2525 MCGAW AVE, IRVINE, CA 927140000 (Continued)

Quantity Unit:	P
Number of Containers:	1
Type of Container:	Fiberboard or plastic drums, barrels, kegs
Quantity Type:	Pounds
Federal Code:	D011
Year:	2020
EM Manifest ID:	884123
Generator EPA ID:	CAD073606279
Shipment Date:	2019-12-13
Manifest Number:	001014337WAS
Line Number:	1
Method Code:	H141
Quantity Tons:	0.00750
Quantity Waste:	15.000000
Quantity Unit:	P
Number of Containers:	1
Type of Container:	Fiberboard or plastic drums, barrels, kegs
Quantity Type:	Pounds
Federal Code:	D001
Year:	2020
EM Manifest ID:	884123
Generator EPA ID:	CAD073606279
Shipment Date:	2019-12-13
Manifest Number:	001014337WAS
Line Number:	3
Method Code:	H141
Quantity Tons:	0.69000
Quantity Waste:	1380.000000
Quantity Unit:	P
Number of Containers:	3
Type of Container:	Fiberboard or plastic drums, barrels, kegs
Quantity Type:	Pounds
Federal Code:	D001
Year:	2020
EM Manifest ID:	884123
Generator EPA ID:	CAD073606279
Shipment Date:	2019-12-13
Manifest Number:	001014337WAS
Line Number:	4
Method Code:	H061
Quantity Tons:	0.20500
Quantity Waste:	410.000000
Quantity Unit:	P
Number of Containers:	2
Type of Container:	Fiberboard or plastic drums, barrels, kegs
Quantity Type:	Pounds
Federal Code:	D001
Year:	2020

MAP FINDINGS

B BRAUN MEDICAL INC, 2525 MCGAW AVE, IRVINE, CA 927140000 (Continued)

EM Manifest ID: 884123
 Generator EPA ID: CAD073606279
 Shipment Date: 2019-12-13
 Manifest Number: 001014337WAS
 Line Number: 4
 Method Code: H061
 Quantity Tons: 0.20500
 Quantity Waste: 410.000000
 Quantity Unit: P
 Number of Containers: 2
 Type of Container: Fiberboard or plastic drums, barrels, kegs
 Quantity Type: Pounds
 Federal Code: D022

Year: 2020
 EM Manifest ID: 884123
 Generator EPA ID: CAD073606279
 Shipment Date: 2019-12-13
 Manifest Number: 001014337WAS
 Line Number: 4
 Method Code: H061
 Quantity Tons: 0.20500
 Quantity Waste: 410.000000
 Quantity Unit: P
 Number of Containers: 2
 Type of Container: Fiberboard or plastic drums, barrels, kegs
 Quantity Type: Pounds
 Federal Code: F003

State:

Year: 2020
 EM Manifest ID: 884123
 Generator EPA ID: CAD073606279
 Shipment Date: 2019-12-13
 Manifest Number: 001014337WAS
 Line Number: 1
 Method Code: H141
 Quantity Tons: 0.00750
 Quantity Waste: 15.000000
 Quantity Unit: P
 Number of Containers: 1
 Type of Container: Fiberboard or plastic drums, barrels, kegs
 Quantity Type: Pounds
 State Code: 331

Year: 2020
 EM Manifest ID: 884123
 Generator EPA ID: CAD073606279
 Shipment Date: 2019-12-13
 Manifest Number: 001014337WAS

MAP FINDINGS

B BRAUN MEDICAL INC, 2525 MCGAW AVE, IRVINE, CA 927140000 (Continued)

Line Number:	3
Method Code:	H141
Quantity Tons:	0.69000
Quantity Waste:	1380.000000
Quantity Unit:	P
Number of Containers:	3
Type of Container:	Fiberboard or plastic drums, barrels, kegs
Quantity Type:	Pounds
State Code:	331
Year:	2020
EM Manifest ID:	884123
Generator EPA ID:	CAD073606279
Shipment Date:	2019-12-13
Manifest Number:	001014337WAS
Line Number:	4
Method Code:	H061
Quantity Tons:	0.20500
Quantity Waste:	410.000000
Quantity Unit:	P
Number of Containers:	2
Type of Container:	Fiberboard or plastic drums, barrels, kegs
Quantity Type:	Pounds
State Code:	331
Year:	2020
EM Manifest ID:	884123
Generator EPA ID:	CAD073606279
Shipment Date:	2019-12-13
Manifest Number:	001014337WAS
Line Number:	5
Method Code:	H141
Quantity Tons:	0.05500
Quantity Waste:	110.000000
Quantity Unit:	P
Number of Containers:	1
Type of Container:	Fiberboard or plastic drums, barrels, kegs
Quantity Type:	Pounds
State Code:	141
Year:	2020
EM Manifest ID:	884123
Generator EPA ID:	CAD073606279
Shipment Date:	2019-12-13
Manifest Number:	001014337WAS
Line Number:	8
Method Code:	H141
Quantity Tons:	0.00750
Quantity Waste:	15.000000
Quantity Unit:	P
Number of Containers:	1

MAP FINDINGS

B BRAUN MEDICAL INC, 2525 MCGAW AVE, IRVINE, CA 927140000 (Continued)

Type of Container:	Fiberboard or plastic drums, barrels, kegs
Quantity Type:	Pounds
State Code:	311
Year:	2020
EM Manifest ID:	884123
Generator EPA ID:	CAD073606279
Shipment Date:	2019-12-13
Manifest Number:	001014337WAS
Line Number:	10
Method Code:	H061
Quantity Tons:	0.75000
Quantity Waste:	1500.000000
Quantity Unit:	P
Number of Containers:	5
Type of Container:	Fiber or plastic boxes, cartons, cases
Quantity Type:	Pounds
State Code:	352
Year:	2020
EM Manifest ID:	884123
Generator EPA ID:	CAD073606279
Shipment Date:	2019-12-13
Manifest Number:	001014337WAS
Line Number:	11
Method Code:	H061
Quantity Tons:	0.14000
Quantity Waste:	280.000000
Quantity Unit:	P
Number of Containers:	1
Type of Container:	Fiberboard or plastic drums, barrels, kegs
Quantity Type:	Pounds
State Code:	331
Year:	2020
EM Manifest ID:	884123
Generator EPA ID:	CAD073606279
Shipment Date:	2019-12-13
Manifest Number:	001014337WAS
Line Number:	12
Method Code:	H061
Quantity Tons:	0.01750
Quantity Waste:	35.000000
Quantity Unit:	P
Number of Containers:	1
Type of Container:	Fiberboard or plastic drums, barrels, kegs
Quantity Type:	Pounds
State Code:	331
Year:	2020
EM Manifest ID:	884123
Generator EPA ID:	CAD073606279

MAP FINDINGS

B BRAUN MEDICAL INC, 2525 MCGAW AVE, IRVINE, CA 927140000 (Continued)

Shipment Date:	2019-12-13
Manifest Number:	001014337WAS
Line Number:	13
Method Code:	H061
Quantity Tons:	0.41000
Quantity Waste:	820.000000
Quantity Unit:	P
Number of Containers:	2
Type of Container:	Metal drums, barrels, kegs
Quantity Type:	Pounds
State Code:	221
Year:	2020
EM Manifest ID:	884123
Generator EPA ID:	CAD073606279
Shipment Date:	2019-12-13
Manifest Number:	001014337WAS
Line Number:	14
Method Code:	H061
Quantity Tons:	0.23000
Quantity Waste:	460.000000
Quantity Unit:	P
Number of Containers:	1
Type of Container:	Fiberboard or plastic drums, barrels, kegs
Quantity Type:	Pounds
State Code:	221
Year:	2020
EM Manifest ID:	884123
Generator EPA ID:	CAD073606279
Shipment Date:	2019-12-13
Manifest Number:	001014337WAS
Line Number:	15
Method Code:	H141
Quantity Tons:	0.00750
Quantity Waste:	15.000000
Quantity Unit:	P
Number of Containers:	1
Type of Container:	Fiberboard or plastic drums, barrels, kegs
Quantity Type:	Pounds
State Code:	135
Year:	2020
EM Manifest ID:	884123
Generator EPA ID:	CAD073606279
Shipment Date:	2019-12-13
Manifest Number:	001014337WAS
Line Number:	16
Method Code:	H141
Quantity Tons:	0.14000
Quantity Waste:	280.000000

MAP FINDINGS

B BRAUN MEDICAL INC, 2525 MCGAW AVE, IRVINE, CA 927140000 (Continued)

Quantity Unit:	P
Number of Containers:	1
Type of Container:	Fiber or plastic boxes, cartons, cases
Quantity Type:	Pounds
State Code:	352
Year:	2020
EM Manifest ID:	884123
Generator EPA ID:	CAD073606279
Shipment Date:	2019-12-13
Manifest Number:	001014337WAS
Line Number:	17
Method Code:	H061
Quantity Tons:	0.17500
Quantity Waste:	350.000000
Quantity Unit:	P
Number of Containers:	2
Type of Container:	Fiberboard or plastic drums, barrels, kegs
Quantity Type:	Pounds
State Code:	331
Year:	2020
EM Manifest ID:	1009503
Shipment Date:	1/22/2020
Receipt Date:	2/7/2020
Manifest Number:	021128322JJK
Generator EPA ID:	CAD073606279
Name:	B BRAUN MEDICAL INC
Address:	MCGAW AVENUE
Address 2:	Not Reported
City:	IRVINE
Zip:	92714-0000
Telephone:	800-349-1360
Contact:	Not Reported
Contact Telephone:	949-660-2273
Transporter 1 EPA ID:	CAR000277699
Transporter 1 Emergency Number:	Not Reported
Transporter 2 EPA ID:	CAR000183574
Transporter 2 Emergency Number:	Not Reported
TSDf EPA ID:	NVT330010000
TSDf Name:	US ECOLOGY NEVADA, INC
TSDf Address 1:	HWY 95 11 MI S OF BEATTY
TSDf Address 2:	Not Reported
TSDf City:	BEATTY
TSDf Zip:	89003
TSDf Telephone:	800-839-3975

Federal:

Year:	2020
EM Manifest ID:	1009503

MAP FINDINGS

B BRAUN MEDICAL INC, 2525 MCGAW AVE, IRVINE, CA 927140000 (Continued)

Generator EPA ID:	CAD073606279
Shipment Date:	2020-01-22
Manifest Number:	021128322JJK
Line Number:	1
Method Code:	H132
Quantity Tons:	1.05000
Quantity Waste:	250.000000
Quantity Unit:	G
Number of Containers:	1
Type of Container:	Portable tanks
Quantity Type:	Gallons
Federal Code:	D007

State:

Year:	2020
EM Manifest ID:	1009503
Generator EPA ID:	CAD073606279
Shipment Date:	2020-01-22
Manifest Number:	021128322JJK
Line Number:	1
Method Code:	H132
Quantity Tons:	1.05000
Quantity Waste:	250.000000
Quantity Unit:	G
Number of Containers:	1
Type of Container:	Portable tanks
Quantity Type:	Gallons
State Code:	135

Detail Two:

Year:	2019
EM Manifest ID:	612651
Shipment Date:	9/4/2019
Receipt Date:	9/16/2019
Manifest Number:	000936495WAS
Generator EPA ID:	CAD073606279
Name:	B BRAUN MEDICAL INC
Address:	2525 MCGAW AVENUE
Address 2:	Not Reported
City:	IRVINE
Zip:	92714-0000
Telephone:	800-326-1221
Contact:	Not Reported
Contact Telephone:	949-660-2323
Transporter 1 EPA ID:	IND058484114
Transporter 1 Emergency Number:	Not Reported
Transporter 2 EPA ID:	AZR000516211
Transporter 2 Emergency Number:	Not Reported

MAP FINDINGS

B BRAUN MEDICAL INC, 2525 MCGAW AVE, IRVINE, CA 927140000 (Continued)

TSDF EPA ID: AZD081705402
TSDF Name: HERITAGE ENVIRONMENTAL SERVICES LLC
TSDF Address 1: 284 EAST STOREY ROAD
TSDF Address 2: Not Reported
TSDF City: COOLIDGE
TSDF Zip: 85128-9205
TSDF Telephone: Not Reported

Federal:

Year: 2019
EM Manifest ID: 612651
Generator EPA ID: CAD073606279
Shipment Date: 2019-09-04
Manifest Number: 000936495WAS
Line Number: 1
Method Code: H141
Quantity Tons: 0.01750
Quantity Waste: 35.000000
Quantity Unit: P
Number of Containers: 1
Type of Container: Fiberboard or plastic drums, barrels, kegs
Quantity Type: Pounds
Federal Code: D002

State:

Year: 2019
EM Manifest ID: 612651
Generator EPA ID: CAD073606279
Shipment Date: 2019-09-04
Manifest Number: 000936495WAS
Line Number: 1
Method Code: H141
Quantity Tons: 0.01750
Quantity Waste: 35.000000
Quantity Unit: P
Number of Containers: 1
Type of Container: Fiberboard or plastic drums, barrels, kegs
Quantity Type: Pounds
State Code: 791

Year: 2019
EM Manifest ID: 612651
Generator EPA ID: CAD073606279
Shipment Date: 2019-09-04
Manifest Number: 000936495WAS
Line Number: 2
Method Code: H141
Quantity Tons: 0.10500
Quantity Waste: 210.000000
Quantity Unit: P

MAP FINDINGS

B BRAUN MEDICAL INC, 2525 MCGAW AVE, IRVINE, CA 927140000 (Continued)

Number of Containers:	3
Type of Container:	Portable tanks
Quantity Type:	Pounds
State Code:	512
Year:	2019
EM Manifest ID:	612651
Generator EPA ID:	CAD073606279
Shipment Date:	2019-09-04
Manifest Number:	000936495WAS
Line Number:	2
Method Code:	H141
Quantity Tons:	0.10500
Quantity Waste:	210.000000
Quantity Unit:	P
Number of Containers:	3
Type of Container:	Portable tanks
Quantity Type:	Pounds
State Code:	513
Year:	2019
EM Manifest ID:	592305
Shipment Date:	8/5/2019
Receipt Date:	9/16/2019
Manifest Number:	000916376WAS
Generator EPA ID:	CAD073606279
Name:	B BRAUN MEDICAL INC
Address:	2525 MCGAW AVENUE
Address 2:	Not Reported
City:	IRVINE
Zip:	92714-0000
Telephone:	800-326-1221
Contact:	Not Reported
Contact Telephone:	949-660-2323
Transporter 1 EPA ID:	ALR000007237
Transporter 1 Emergency Number:	Not Reported
Transporter 2 EPA ID:	AZR000516211
Transporter 2 Emergency Number:	Not Reported
TSDf EPA ID:	AZD081705402
TSDf Name:	HERITAGE ENVIRONMENTAL SERVICES LLC
TSDf Address 1:	284 EAST STOREY ROAD
TSDf Address 2:	Not Reported
TSDf City:	COOLIDGE
TSDf Zip:	85128-9205
TSDf Telephone:	Not Reported

Federal:

Year:	2019
EM Manifest ID:	592305
Generator EPA ID:	CAD073606279

MAP FINDINGS

B BRAUN MEDICAL INC, 2525 MCGAW AVE, IRVINE, CA 927140000 (Continued)

Shipment Date:	2019-08-05
Manifest Number:	000916376WAS
Line Number:	1
Method Code:	H141
Quantity Tons:	0.03750
Quantity Waste:	75.000000
Quantity Unit:	P
Number of Containers:	1
Type of Container:	Fiberboard or plastic drums, barrels, kegs
Quantity Type:	Pounds
Federal Code:	D002
Year:	2019
EM Manifest ID:	592305
Generator EPA ID:	CAD073606279
Shipment Date:	2019-08-05
Manifest Number:	000916376WAS
Line Number:	3
Method Code:	H141
Quantity Tons:	0.01250
Quantity Waste:	25.000000
Quantity Unit:	P
Number of Containers:	1
Type of Container:	Fiberboard or plastic drums, barrels, kegs
Quantity Type:	Pounds
Federal Code:	D005
Year:	2019
EM Manifest ID:	592305
Generator EPA ID:	CAD073606279
Shipment Date:	2019-08-05
Manifest Number:	000916376WAS
Line Number:	3
Method Code:	H141
Quantity Tons:	0.01250
Quantity Waste:	25.000000
Quantity Unit:	P
Number of Containers:	1
Type of Container:	Fiberboard or plastic drums, barrels, kegs
Quantity Type:	Pounds
Federal Code:	P098
Year:	2019
EM Manifest ID:	592305
Generator EPA ID:	CAD073606279
Shipment Date:	2019-08-05
Manifest Number:	000916376WAS
Line Number:	4
Method Code:	H141
Quantity Tons:	0.00750
Quantity Waste:	15.000000

MAP FINDINGS

B BRAUN MEDICAL INC, 2525 MCGAW AVE, IRVINE, CA 927140000 (Continued)

Quantity Unit:	P
Number of Containers:	1
Type of Container:	Fiberboard or plastic drums, barrels, kegs
Quantity Type:	Pounds
Federal Code:	D001
Year:	2019
EM Manifest ID:	592305
Generator EPA ID:	CAD073606279
Shipment Date:	2019-08-05
Manifest Number:	000916376WAS
Line Number:	4
Method Code:	H141
Quantity Tons:	0.00750
Quantity Waste:	15.000000
Quantity Unit:	P
Number of Containers:	1
Type of Container:	Fiberboard or plastic drums, barrels, kegs
Quantity Type:	Pounds
Federal Code:	D002
Year:	2019
EM Manifest ID:	592305
Generator EPA ID:	CAD073606279
Shipment Date:	2019-08-05
Manifest Number:	000916376WAS
Line Number:	5
Method Code:	H141
Quantity Tons:	0.01250
Quantity Waste:	25.000000
Quantity Unit:	P
Number of Containers:	1
Type of Container:	Fiberboard or plastic drums, barrels, kegs
Quantity Type:	Pounds
Federal Code:	D001
Year:	2019
EM Manifest ID:	592305
Generator EPA ID:	CAD073606279
Shipment Date:	2019-08-05
Manifest Number:	000916376WAS
Line Number:	5
Method Code:	H141
Quantity Tons:	0.01250
Quantity Waste:	25.000000
Quantity Unit:	P
Number of Containers:	1
Type of Container:	Fiberboard or plastic drums, barrels, kegs
Quantity Type:	Pounds
Federal Code:	D002
Year:	2019

MAP FINDINGS

B BRAUN MEDICAL INC, 2525 MCGAW AVE, IRVINE, CA 927140000 (Continued)

EM Manifest ID:	592305
Generator EPA ID:	CAD073606279
Shipment Date:	2019-08-05
Manifest Number:	000916376WAS
Line Number:	6
Method Code:	H141
Quantity Tons:	0.00750
Quantity Waste:	15.000000
Quantity Unit:	P
Number of Containers:	1
Type of Container:	Fiberboard or plastic drums, barrels, kegs
Quantity Type:	Pounds
Federal Code:	D002
Year:	2019
EM Manifest ID:	592305
Generator EPA ID:	CAD073606279
Shipment Date:	2019-08-05
Manifest Number:	000916376WAS
Line Number:	7
Method Code:	H141
Quantity Tons:	0.01000
Quantity Waste:	20.000000
Quantity Unit:	P
Number of Containers:	1
Type of Container:	Fiberboard or plastic drums, barrels, kegs
Quantity Type:	Pounds
Federal Code:	D002
Year:	2019
EM Manifest ID:	592305
Generator EPA ID:	CAD073606279
Shipment Date:	2019-08-05
Manifest Number:	000916376WAS
Line Number:	8
Method Code:	H141
Quantity Tons:	0.00750
Quantity Waste:	15.000000
Quantity Unit:	P
Number of Containers:	1
Type of Container:	Fiberboard or plastic drums, barrels, kegs
Quantity Type:	Pounds
Federal Code:	D001
Year:	2019
EM Manifest ID:	592305
Generator EPA ID:	CAD073606279
Shipment Date:	2019-08-05
Manifest Number:	000916376WAS
Line Number:	8
Method Code:	H141

MAP FINDINGS

B BRAUN MEDICAL INC, 2525 MCGAW AVE, IRVINE, CA 927140000 (Continued)

Quantity Tons: 0.00750
 Quantity Waste: 15.000000
 Quantity Unit: P
 Number of Containers: 1
 Type of Container: Fiberboard or plastic drums, barrels, kegs
 Quantity Type: Pounds
 Federal Code: D007

State:

Year: 2019
 EM Manifest ID: 592305
 Generator EPA ID: CAD073606279
 Shipment Date: 2019-08-05
 Manifest Number: 000916376WAS
 Line Number: 1
 Method Code: H141
 Quantity Tons: 0.03750
 Quantity Waste: 75.000000
 Quantity Unit: P
 Number of Containers: 1
 Type of Container: Fiberboard or plastic drums, barrels, kegs
 Quantity Type: Pounds
 State Code: 791

Year: 2019
 EM Manifest ID: 592305
 Generator EPA ID: CAD073606279
 Shipment Date: 2019-08-05
 Manifest Number: 000916376WAS
 Line Number: 3
 Method Code: H141
 Quantity Tons: 0.01250
 Quantity Waste: 25.000000
 Quantity Unit: P
 Number of Containers: 1
 Type of Container: Fiberboard or plastic drums, barrels, kegs
 Quantity Type: Pounds
 State Code: 711

Year: 2019
 EM Manifest ID: 592305
 Generator EPA ID: CAD073606279
 Shipment Date: 2019-08-05
 Manifest Number: 000916376WAS
 Line Number: 4
 Method Code: H141
 Quantity Tons: 0.00750
 Quantity Waste: 15.000000
 Quantity Unit: P
 Number of Containers: 1

MAP FINDINGS

B BRAUN MEDICAL INC, 2525 MCGAW AVE, IRVINE, CA 927140000 (Continued)

Type of Container:	Fiberboard or plastic drums, barrels, kegs
Quantity Type:	Pounds
State Code:	791
Year:	2019
EM Manifest ID:	592305
Generator EPA ID:	CAD073606279
Shipment Date:	2019-08-05
Manifest Number:	000916376WAS
Line Number:	5
Method Code:	H141
Quantity Tons:	0.01250
Quantity Waste:	25.000000
Quantity Unit:	P
Number of Containers:	1
Type of Container:	Fiberboard or plastic drums, barrels, kegs
Quantity Type:	Pounds
State Code:	331
Year:	2019
EM Manifest ID:	592305
Generator EPA ID:	CAD073606279
Shipment Date:	2019-08-05
Manifest Number:	000916376WAS
Line Number:	6
Method Code:	H141
Quantity Tons:	0.00750
Quantity Waste:	15.000000
Quantity Unit:	P
Number of Containers:	1
Type of Container:	Fiberboard or plastic drums, barrels, kegs
Quantity Type:	Pounds
State Code:	791
Year:	2019
EM Manifest ID:	592305
Generator EPA ID:	CAD073606279
Shipment Date:	2019-08-05
Manifest Number:	000916376WAS
Line Number:	7
Method Code:	H141
Quantity Tons:	0.01000
Quantity Waste:	20.000000
Quantity Unit:	P
Number of Containers:	1
Type of Container:	Fiberboard or plastic drums, barrels, kegs
Quantity Type:	Pounds
State Code:	551
Year:	2019
EM Manifest ID:	592305
Generator EPA ID:	CAD073606279

MAP FINDINGS

B BRAUN MEDICAL INC, 2525 MCGAW AVE, IRVINE, CA 927140000 (Continued)

Shipment Date:	2019-08-05
Manifest Number:	000916376WAS
Line Number:	8
Method Code:	H141
Quantity Tons:	0.00750
Quantity Waste:	15.000000
Quantity Unit:	P
Number of Containers:	1
Type of Container:	Fiberboard or plastic drums, barrels, kegs
Quantity Type:	Pounds
State Code:	551
Year:	2019
EM Manifest ID:	592305
Generator EPA ID:	CAD073606279
Shipment Date:	2019-08-05
Manifest Number:	000916376WAS
Line Number:	9
Method Code:	H141
Quantity Tons:	0.00750
Quantity Waste:	15.000000
Quantity Unit:	P
Number of Containers:	1
Type of Container:	Fiberboard or plastic drums, barrels, kegs
Quantity Type:	Pounds
State Code:	551
Year:	2019
EM Manifest ID:	572007
Shipment Date:	8/21/2019
Receipt Date:	8/22/2019
Manifest Number:	007159620SKS
Generator EPA ID:	CAD073606279
Name:	B BRAUN MEDICAL INC
Address:	2525 MCGAW AVENUE
Address 2:	Attn Arjan Tejwani
City:	IRVINE
Zip:	92614
Telephone:	800-483-3718
Contact:	Rhonda Moore
Contact Telephone:	949-660-2000
Transporter 1 EPA ID:	TXR000081205
Transporter 1 Emergency Number:	Not Reported
Transporter 2 EPA ID:	MAD039322250
Transporter 2 Emergency Number:	Not Reported
TSDf EPA ID:	CAT000613976
TSDf Name:	Safety-Kleen Systems, Inc.
TSDf Address 1:	2120 South Yale Street
TSDf Address 2:	Not Reported
TSDf City:	Santa Ana

MAP FINDINGS

B BRAUN MEDICAL INC, 2525 MCGAW AVE, IRVINE, CA 927140000 (Continued)

TSDf Zip: 92704
 TSDf Telephone: 800-483-3718

State:

Year: 2019
 EM Manifest ID: 572007
 Generator EPA ID: CAD073606279
 Shipment Date: 2019-08-21
 Manifest Number: 007159620SKS
 Line Number: 1
 Method Code: H141
 Quantity Tons: 0.48300
 Quantity Waste: 115.000000
 Quantity Unit: G
 Number of Containers: 5
 Type of Container: Fiberboard or plastic drums, barrels, kegs
 Quantity Type: Gallons
 State Code: 134

Year: 2019
 EM Manifest ID: 992d38af-bef1-46ad-bf57-7ffdd0d1292c
 Shipment Date: 4/29/2019
 Receipt Date: 5/24/2019
 Manifest Number: 000965725WAS
 Generator EPA ID: CAD073606279
 Name: B BRAUN MEDICAL INC
 Address: 2525 MCGAW AVENUE
 Address 2: Not Reported
 City: IRVINE
 Zip: 92614
 Telephone: 800-483-3718
 Contact: Yvette Whitmer
 Contact Telephone: 949-660-2266
 Transporter 1 EPA ID: IND058484114
 Transporter 1 Emergency Number: Not Reported
 Transporter 2 EPA ID: NJD986607380
 Transporter 2 Emergency Number: Not Reported
 TSDf EPA ID: ARD069748192
 TSDf Name: Clean Harbors El Dorado LLC
 TSDf Address 1: 309 American Circle
 TSDf Address 2: Not Reported
 TSDf City: El Dorado
 TSDf Zip: 71730
 TSDf Telephone: 800-483-3718

Federal:

Year: 2019
 EM Manifest ID: 992d38af-bef1-46ad-bf57-7ffdd0d1292c
 Generator EPA ID: CAD073606279
 Shipment Date: 2019-04-29

MAP FINDINGS

B BRAUN MEDICAL INC, 2525 MCGAW AVE, IRVINE, CA 927140000 (Continued)

Manifest Number: 000965725WAS
 Line Number: 1
 Method Code: H040
 Quantity Tons: 0.15000
 Quantity Waste: 300.000000
 Quantity Unit: P
 Number of Containers: 1
 Type of Container: Fiberboard or plastic drums, barrels, kegs
 Quantity Type: Pounds
 Federal Code: D001

 Year: 2019
 EM Manifest ID: 992d38af-bef1-46ad-bf57-7ffd0d1292c
 Generator EPA ID: CAD073606279
 Shipment Date: 2019-04-29
 Manifest Number: 000965725WAS
 Line Number: 1
 Method Code: H040
 Quantity Tons: 0.15000
 Quantity Waste: 300.000000
 Quantity Unit: P
 Number of Containers: 1
 Type of Container: Fiberboard or plastic drums, barrels, kegs
 Quantity Type: Pounds
 Federal Code: F003

State:

Year: 2019
 EM Manifest ID: 992d38af-bef1-46ad-bf57-7ffd0d1292c
 Generator EPA ID: CAD073606279
 Shipment Date: 2019-04-29
 Manifest Number: 000965725WAS
 Line Number: 1
 Method Code: H040
 Quantity Tons: 0.15000
 Quantity Waste: 300.000000
 Quantity Unit: P
 Number of Containers: 1
 Type of Container: Fiberboard or plastic drums, barrels, kegs
 Quantity Type: Pounds
 State Code: 214

 Year: 2019
 EM Manifest ID: 362929
 Shipment Date: 4/29/2019
 Receipt Date: 5/12/2019
 Manifest Number: 000965726WAS
 Generator EPA ID: CAD073606279
 Name: B BRAUN MEDICAL INC
 Address: 2525 MCGAW AVENUE

MAP FINDINGS

B BRAUN MEDICAL INC, 2525 MCGAW AVE, IRVINE, CA 927140000 (Continued)

Address 2:	Not Reported
City:	IRVINE
Zip:	92714-0000
Telephone:	800-326-1221
Contact:	Not Reported
Contact Telephone:	949-660-2323
Transporter 1 EPA ID:	IND058484114
Transporter 1 Emergency Number:	Not Reported
Transporter 2 EPA ID:	NJD986607380
Transporter 2 Emergency Number:	Not Reported
TSDf EPA ID:	ARD981057870
TSDf Name:	RINECO CHEMICAL INDUSTRIES, LLC
TSDf Address 1:	1007 VULCAN ROAD
TSDf Address 2:	Not Reported
TSDf City:	BENTON
TSDf Zip:	72015
TSDf Telephone:	Not Reported

Federal:

Year:	2019
EM Manifest ID:	362929
Generator EPA ID:	CAD073606279
Shipment Date:	2019-04-29
Manifest Number:	000965726WAS
Line Number:	1
Method Code:	H141
Quantity Tons:	0.10000
Quantity Waste:	200.000000
Quantity Unit:	P
Number of Containers:	1
Type of Container:	Fiberboard or plastic drums, barrels, kegs
Quantity Type:	Pounds
Federal Code:	D001
Year:	2019
EM Manifest ID:	362929
Generator EPA ID:	CAD073606279
Shipment Date:	2019-04-29
Manifest Number:	000965726WAS
Line Number:	1
Method Code:	H141
Quantity Tons:	0.10000
Quantity Waste:	200.000000
Quantity Unit:	P
Number of Containers:	1
Type of Container:	Fiberboard or plastic drums, barrels, kegs
Quantity Type:	Pounds
Federal Code:	F003
Year:	2019
EM Manifest ID:	362929

MAP FINDINGS

B BRAUN MEDICAL INC, 2525 MCGAW AVE, IRVINE, CA 927140000 (Continued)

Generator EPA ID:	CAD073606279
Shipment Date:	2019-04-29
Manifest Number:	000965726WAS
Line Number:	1
Method Code:	H141
Quantity Tons:	0.10000
Quantity Waste:	200.000000
Quantity Unit:	P
Number of Containers:	1
Type of Container:	Fiberboard or plastic drums, barrels, kegs
Quantity Type:	Pounds
Federal Code:	F005
Year:	2019
EM Manifest ID:	362929
Generator EPA ID:	CAD073606279
Shipment Date:	2019-04-29
Manifest Number:	000965726WAS
Line Number:	2
Method Code:	H141
Quantity Tons:	0.40000
Quantity Waste:	800.000000
Quantity Unit:	P
Number of Containers:	2
Type of Container:	Fiberboard or plastic drums, barrels, kegs
Quantity Type:	Pounds
Federal Code:	D001
Year:	2019
EM Manifest ID:	362929
Generator EPA ID:	CAD073606279
Shipment Date:	2019-04-29
Manifest Number:	000965726WAS
Line Number:	2
Method Code:	H141
Quantity Tons:	0.40000
Quantity Waste:	800.000000
Quantity Unit:	P
Number of Containers:	2
Type of Container:	Fiberboard or plastic drums, barrels, kegs
Quantity Type:	Pounds
Federal Code:	U003
Year:	2019
EM Manifest ID:	362929
Generator EPA ID:	CAD073606279
Shipment Date:	2019-04-29
Manifest Number:	000965726WAS
Line Number:	3
Method Code:	H141
Quantity Tons:	0.06000

MAP FINDINGS

B BRAUN MEDICAL INC, 2525 MCGAW AVE, IRVINE, CA 927140000 (Continued)

Quantity Waste: 120.000000
 Quantity Unit: P
 Number of Containers: 1
 Type of Container: Fiberboard or plastic drums, barrels, kegs
 Quantity Type: Pounds
 Federal Code: D001

State:

Year: 2019
 EM Manifest ID: 362929
 Generator EPA ID: CAD073606279
 Shipment Date: 2019-04-29
 Manifest Number: 000965726WAS
 Line Number: 1
 Method Code: H141
 Quantity Tons: 0.10000
 Quantity Waste: 200.000000
 Quantity Unit: P
 Number of Containers: 1
 Type of Container: Fiberboard or plastic drums, barrels, kegs
 Quantity Type: Pounds
 State Code: 331

Year: 2019
 EM Manifest ID: 362929
 Generator EPA ID: CAD073606279
 Shipment Date: 2019-04-29
 Manifest Number: 000965726WAS
 Line Number: 2
 Method Code: H141
 Quantity Tons: 0.40000
 Quantity Waste: 800.000000
 Quantity Unit: P
 Number of Containers: 2
 Type of Container: Fiberboard or plastic drums, barrels, kegs
 Quantity Type: Pounds
 State Code: 331

Year: 2019
 EM Manifest ID: 362929
 Generator EPA ID: CAD073606279
 Shipment Date: 2019-04-29
 Manifest Number: 000965726WAS
 Line Number: 5
 Method Code: H061
 Quantity Tons: 0.40000
 Quantity Waste: 800.000000
 Quantity Unit: P
 Number of Containers: 2
 Type of Container: Fiberboard or plastic drums, barrels, kegs

MAP FINDINGS

B BRAUN MEDICAL INC, 2525 MCGAW AVE, IRVINE, CA 927140000 (Continued)

Quantity Type:	Pounds
State Code:	221
Year:	2019
EM Manifest ID:	362929
Generator EPA ID:	CAD073606279
Shipment Date:	2019-04-29
Manifest Number:	000965726WAS
Line Number:	6
Method Code:	H061
Quantity Tons:	0.20000
Quantity Waste:	400.000000
Quantity Unit:	P
Number of Containers:	1
Type of Container:	Wooden boxes, cartons, cases
Quantity Type:	Pounds
State Code:	134
Year:	2019
EM Manifest ID:	362929
Generator EPA ID:	CAD073606279
Shipment Date:	2019-04-29
Manifest Number:	000965726WAS
Line Number:	7
Method Code:	H061
Quantity Tons:	1.50000
Quantity Waste:	3000.000000
Quantity Unit:	P
Number of Containers:	6
Type of Container:	Fiber or plastic boxes, cartons, cases
Quantity Type:	Pounds
State Code:	352
Year:	2019
EM Manifest ID:	f5df1ed6-2bf8-4981-8395-5078d93d7a05
Shipment Date:	3/3/2019
Receipt Date:	3/17/2019
Manifest Number:	000964821WAS
Generator EPA ID:	CAD073606279
Name:	B BRAUN MEDICAL INC
Address:	2525 MCGAW AVENUE
Address 2:	Not Reported
City:	IRVINE
Zip:	92714-0000
Telephone:	800-326-1221
Contact:	Not Reported
Contact Telephone:	949-660-2323
Transporter 1 EPA ID:	IND058484114
Transporter 1 Emergency Number:	Not Reported
Transporter 2 EPA ID:	NJD986607380
Transporter 2 Emergency Number:	Not Reported

MAP FINDINGS

B BRAUN MEDICAL INC, 2525 MCGAW AVE, IRVINE, CA 927140000 (Continued)

TSDf EPA ID: ARD981057870
 TSDf Name: RINECO CHEMICAL INDUSTRIES, LLC
 TSDf Address 1: 1007 VULCAN ROAD
 TSDf Address 2: Not Reported
 TSDf City: BENTON
 TSDf Zip: 72015
 TSDf Telephone: Not Reported

State:

Year: 2019
 EM Manifest ID: f5df1ed6-2bf8-4981-8395-5078d93d7a05
 Generator EPA ID: CAD073606279
 Shipment Date: 2019-03-03
 Manifest Number: 000964821WAS
 Line Number: 2
 Method Code: H061
 Quantity Tons: 0.60000
 Quantity Waste: 1200.000000
 Quantity Unit: P
 Number of Containers: 1
 Type of Container: Fiber or plastic boxes, cartons, cases
 Quantity Type: Pounds
 State Code: 134

Year: 2019
 EM Manifest ID: f5df1ed6-2bf8-4981-8395-5078d93d7a05
 Generator EPA ID: CAD073606279
 Shipment Date: 2019-03-03
 Manifest Number: 000964821WAS
 Line Number: 3
 Method Code: H141
 Quantity Tons: 0.42500
 Quantity Waste: 850.000000
 Quantity Unit: P
 Number of Containers: 1
 Type of Container: Fiber or plastic boxes, cartons, cases
 Quantity Type: Pounds
 State Code: 352

Year: 2019
 EM Manifest ID: f5df1ed6-2bf8-4981-8395-5078d93d7a05
 Generator EPA ID: CAD073606279
 Shipment Date: 2019-03-03
 Manifest Number: 000964821WAS
 Line Number: 4
 Method Code: H061
 Quantity Tons: 0.16000
 Quantity Waste: 320.000000
 Quantity Unit: P
 Number of Containers: 1
 Type of Container: Fiber or plastic boxes, cartons, cases

MAP FINDINGS

B BRAUN MEDICAL INC, 2525 MCGAW AVE, IRVINE, CA 927140000 (Continued)

Quantity Type:	Pounds
State Code:	352
Year:	2019
EM Manifest ID:	f5df1ed6-2bf8-4981-8395-5078d93d7a05
Generator EPA ID:	CAD073606279
Shipment Date:	2019-03-03
Manifest Number:	000964821WAS
Line Number:	5
Method Code:	H061
Quantity Tons:	0.92500
Quantity Waste:	1850.000000
Quantity Unit:	P
Number of Containers:	4
Type of Container:	Metal drums, barrels, kegs
Quantity Type:	Pounds
State Code:	221
Year:	2019
EM Manifest ID:	f5df1ed6-2bf8-4981-8395-5078d93d7a05
Generator EPA ID:	CAD073606279
Shipment Date:	2019-03-03
Manifest Number:	000964821WAS
Line Number:	6
Method Code:	H061
Quantity Tons:	0.40000
Quantity Waste:	800.000000
Quantity Unit:	P
Number of Containers:	1
Type of Container:	Fiber or plastic boxes, cartons, cases
Quantity Type:	Pounds
State Code:	134
Year:	2019
EM Manifest ID:	f5df1ed6-2bf8-4981-8395-5078d93d7a05
Generator EPA ID:	CAD073606279
Shipment Date:	2019-03-03
Manifest Number:	000964821WAS
Line Number:	8
Method Code:	H061
Quantity Tons:	0.12500
Quantity Waste:	250.000000
Quantity Unit:	P
Number of Containers:	1
Type of Container:	Fiber or plastic boxes, cartons, cases
Quantity Type:	Pounds
State Code:	352
Year:	2019
EM Manifest ID:	335851
Shipment Date:	3/18/2019

MAP FINDINGS

B BRAUN MEDICAL INC, 2525 MCGAW AVE, IRVINE, CA 927140000 (Continued)

Receipt Date: 4/7/2019
 Manifest Number: 000964885WAS
 Generator EPA ID: CAD073606279
 Name: B BRAUN MEDICAL INC
 Address: 2525 MCGAW AVENUE
 Address 2: Not Reported
 City: IRVINE
 Zip: 92714-0000
 Telephone: 800-326-1221
 Contact: Not Reported
 Contact Telephone: 949-660-2323
 Transporter 1 EPA ID: IND058484114
 Transporter 1 Emergency Number: Not Reported
 Transporter 2 EPA ID: NJD986607380
 Transporter 2 Emergency Number: Not Reported
 TSDf EPA ID: ARD981057870
 TSDf Name: RINECO CHEMICAL INDUSTRIES, LLC
 TSDf Address 1: 1007 VULCAN ROAD
 TSDf Address 2: Not Reported
 TSDf City: BENTON
 TSDf Zip: 72015
 TSDf Telephone: Not Reported

Federal:

Year: 2019
 EM Manifest ID: 335851
 Generator EPA ID: CAD073606279
 Shipment Date: 2019-03-18
 Manifest Number: 000964885WAS
 Line Number: 1
 Method Code: H141
 Quantity Tons: 0.12500
 Quantity Waste: 250.000000
 Quantity Unit: P
 Number of Containers: 1
 Type of Container: Fiberboard or plastic drums, barrels, kegs
 Quantity Type: Pounds
 Federal Code: D001

Year: 2019
 EM Manifest ID: 335851
 Generator EPA ID: CAD073606279
 Shipment Date: 2019-03-18
 Manifest Number: 000964885WAS
 Line Number: 1
 Method Code: H141
 Quantity Tons: 0.12500
 Quantity Waste: 250.000000
 Quantity Unit: P
 Number of Containers: 1

MAP FINDINGS

B BRAUN MEDICAL INC, 2525 MCGAW AVE, IRVINE, CA 927140000 (Continued)

Type of Container: Fiberboard or plastic drums, barrels, kegs
 Quantity Type: Pounds
 Federal Code: U003
 Year: 2019
 EM Manifest ID: 335851
 Generator EPA ID: CAD073606279
 Shipment Date: 2019-03-18
 Manifest Number: 000964885WAS
 Line Number: 2
 Method Code: H141
 Quantity Tons: 0.22500
 Quantity Waste: 450.000000
 Quantity Unit: P
 Number of Containers: 1
 Type of Container: Fiberboard or plastic drums, barrels, kegs
 Quantity Type: Pounds
 Federal Code: D002

State:

Year: 2019
 EM Manifest ID: 335851
 Generator EPA ID: CAD073606279
 Shipment Date: 2019-03-18
 Manifest Number: 000964885WAS
 Line Number: 1
 Method Code: H141
 Quantity Tons: 0.12500
 Quantity Waste: 250.000000
 Quantity Unit: P
 Number of Containers: 1
 Type of Container: Fiberboard or plastic drums, barrels, kegs
 Quantity Type: Pounds
 State Code: 331
 Year: 2019
 EM Manifest ID: 335851
 Generator EPA ID: CAD073606279
 Shipment Date: 2019-03-18
 Manifest Number: 000964885WAS
 Line Number: 2
 Method Code: H141
 Quantity Tons: 0.22500
 Quantity Waste: 450.000000
 Quantity Unit: P
 Number of Containers: 1
 Type of Container: Fiberboard or plastic drums, barrels, kegs
 Quantity Type: Pounds
 State Code: 791
 Year: 2019

MAP FINDINGS

B BRAUN MEDICAL INC, 2525 MCGAW AVE, IRVINE, CA 927140000 (Continued)

EM Manifest ID: 335851
 Generator EPA ID: CAD073606279
 Shipment Date: 2019-03-18
 Manifest Number: 000964885WAS
 Line Number: 4
 Method Code: H061
 Quantity Tons: 0.47500
 Quantity Waste: 950.000000
 Quantity Unit: P
 Number of Containers: 2
 Type of Container: Fiber or plastic boxes, cartons, cases
 Quantity Type: Pounds
 State Code: 352

Year: 2019
 EM Manifest ID: 335851
 Generator EPA ID: CAD073606279
 Shipment Date: 2019-03-18
 Manifest Number: 000964885WAS
 Line Number: 6
 Method Code: H061
 Quantity Tons: 0.07500
 Quantity Waste: 150.000000
 Quantity Unit: P
 Number of Containers: 1
 Type of Container: Fiber or plastic boxes, cartons, cases
 Quantity Type: Pounds
 State Code: 352

Year: 2019
 EM Manifest ID: 278926
 Shipment Date: 2/4/2019
 Receipt Date: 2/21/2019
 Manifest Number: 000964662WAS
 Generator EPA ID: CAD073606279
 Name: B BRAUN MEDICAL INC
 Address: 2525 MCGAW AVENUE
 Address 2: Not Reported
 City: IRVINE
 Zip: 92714-0000
 Telephone: 800-326-1221
 Contact: Not Reported
 Contact Telephone: 949-660-2323
 Transporter 1 EPA ID: IND058484114
 Transporter 1 Emergency Number: Not Reported
 Transporter 2 EPA ID: NJD986607380
 Transporter 2 Emergency Number: Not Reported
 TSDf EPA ID: ARD981057870
 TSDf Name: RINECO CHEMICAL INDUSTRIES, LLC
 TSDf Address 1: 1007 VULCAN ROAD

MAP FINDINGS

B BRAUN MEDICAL INC, 2525 MCGAW AVE, IRVINE, CA 927140000 (Continued)

TSDf Address 2: Not Reported
 TSDf City: BENTON
 TSDf Zip: 72015
 TSDf Telephone: Not Reported

Federal:

Year: 2019
 EM Manifest ID: 278926
 Generator EPA ID: CAD073606279
 Shipment Date: 2019-02-04
 Manifest Number: 000964662WAS
 Line Number: 1
 Method Code: H141
 Quantity Tons: 0.19600
 Quantity Waste: 392.000000
 Quantity Unit: P
 Number of Containers: 1
 Type of Container: Fiberboard or plastic drums, barrels, kegs
 Quantity Type: Pounds
 Federal Code: D001

Year: 2019
 EM Manifest ID: 278926
 Generator EPA ID: CAD073606279
 Shipment Date: 2019-02-04
 Manifest Number: 000964662WAS
 Line Number: 1
 Method Code: H141
 Quantity Tons: 0.19600
 Quantity Waste: 392.000000
 Quantity Unit: P
 Number of Containers: 1
 Type of Container: Fiberboard or plastic drums, barrels, kegs
 Quantity Type: Pounds
 Federal Code: U003

Year: 2019
 EM Manifest ID: 278926
 Generator EPA ID: CAD073606279
 Shipment Date: 2019-02-04
 Manifest Number: 000964662WAS
 Line Number: 2
 Method Code: H141
 Quantity Tons: 0.08000
 Quantity Waste: 160.000000
 Quantity Unit: P
 Number of Containers: 1
 Type of Container: Fiberboard or plastic drums, barrels, kegs
 Quantity Type: Pounds
 Federal Code: D002

MAP FINDINGS

B BRAUN MEDICAL INC, 2525 MCGAW AVE, IRVINE, CA 927140000 (Continued)

State:

Year:	2019
EM Manifest ID:	278926
Generator EPA ID:	CAD073606279
Shipment Date:	2019-02-04
Manifest Number:	000964662WAS
Line Number:	1
Method Code:	H141
Quantity Tons:	0.19600
Quantity Waste:	392.000000
Quantity Unit:	P
Number of Containers:	1
Type of Container:	Fiberboard or plastic drums, barrels, kegs
Quantity Type:	Pounds
State Code:	331
Year:	2019
EM Manifest ID:	278926
Generator EPA ID:	CAD073606279
Shipment Date:	2019-02-04
Manifest Number:	000964662WAS
Line Number:	2
Method Code:	H141
Quantity Tons:	0.08000
Quantity Waste:	160.000000
Quantity Unit:	P
Number of Containers:	1
Type of Container:	Fiberboard or plastic drums, barrels, kegs
Quantity Type:	Pounds
State Code:	791
Year:	2019
EM Manifest ID:	278926
Generator EPA ID:	CAD073606279
Shipment Date:	2019-02-04
Manifest Number:	000964662WAS
Line Number:	4
Method Code:	H061
Quantity Tons:	2.90000
Quantity Waste:	5800.000000
Quantity Unit:	P
Number of Containers:	4
Type of Container:	Fiber or plastic boxes, cartons, cases
Quantity Type:	Pounds
State Code:	134
Year:	2019
EM Manifest ID:	278926
Generator EPA ID:	CAD073606279
Shipment Date:	2019-02-04

MAP FINDINGS

B BRAUN MEDICAL INC, 2525 MCGAW AVE, IRVINE, CA 927140000 (Continued)

Manifest Number:	000964662WAS
Line Number:	5
Method Code:	H061
Quantity Tons:	2.20000
Quantity Waste:	4400.000000
Quantity Unit:	P
Number of Containers:	2
Type of Container:	Portable tanks
Quantity Type:	Pounds
State Code:	331
Year:	2019
EM Manifest ID:	278926
Generator EPA ID:	CAD073606279
Shipment Date:	2019-02-04
Manifest Number:	000964662WAS
Line Number:	6
Method Code:	H061
Quantity Tons:	1.20000
Quantity Waste:	2400.000000
Quantity Unit:	P
Number of Containers:	4
Type of Container:	Fiber or plastic boxes, cartons, cases
Quantity Type:	Pounds
State Code:	352
Year:	2019
EM Manifest ID:	278879
Shipment Date:	2/18/2019
Receipt Date:	2/27/2019
Manifest Number:	000934499WAS
Generator EPA ID:	CAD073606279
Name:	B BRAUN MEDICAL INC
Address:	2525 MCGAW AVENUE
Address 2:	Not Reported
City:	IRVINE
Zip:	92714-0000
Telephone:	800-326-1221
Contact:	Not Reported
Contact Telephone:	949-660-2323
Transporter 1 EPA ID:	IND058484114
Transporter 1 Emergency Number:	Not Reported
Transporter 2 EPA ID:	NJD986607380
Transporter 2 Emergency Number:	Not Reported
TSDf EPA ID:	ARD981057870
TSDf Name:	RINECO CHEMICAL INDUSTRIES, LLC
TSDf Address 1:	1007 VULCAN ROAD
TSDf Address 2:	Not Reported
TSDf City:	BENTON
TSDf Zip:	72015

MAP FINDINGS

B BRAUN MEDICAL INC, 2525 MCGAW AVE, IRVINE, CA 927140000 (Continued)

TSDF Telephone: Not Reported

Federal:

Year: 2019
 EM Manifest ID: 278879
 Generator EPA ID: CAD073606279
 Shipment Date: 2019-02-18
 Manifest Number: 000934499WAS
 Line Number: 1
 Method Code: H141
 Quantity Tons: 0.02250
 Quantity Waste: 45.000000
 Quantity Unit: P
 Number of Containers: 1
 Type of Container: Fiberboard or plastic drums, barrels, kegs
 Quantity Type: Pounds
 Federal Code: D002

State:

Year: 2019
 EM Manifest ID: 278879
 Generator EPA ID: CAD073606279
 Shipment Date: 2019-02-18
 Manifest Number: 000934499WAS
 Line Number: 1
 Method Code: H141
 Quantity Tons: 0.02250
 Quantity Waste: 45.000000
 Quantity Unit: P
 Number of Containers: 1
 Type of Container: Fiberboard or plastic drums, barrels, kegs
 Quantity Type: Pounds
 State Code: 791

Year: 2019
 EM Manifest ID: 278879
 Generator EPA ID: CAD073606279
 Shipment Date: 2019-02-18
 Manifest Number: 000934499WAS
 Line Number: 2
 Method Code: H061
 Quantity Tons: 0.10000
 Quantity Waste: 200.000000
 Quantity Unit: P
 Number of Containers: 1
 Type of Container: Fiberboard or plastic drums, barrels, kegs
 Quantity Type: Pounds
 State Code: 331

Year: 2019

MAP FINDINGS

B BRAUN MEDICAL INC, 2525 MCGAW AVE, IRVINE, CA 927140000 (Continued)

EM Manifest ID:	278879
Generator EPA ID:	CAD073606279
Shipment Date:	2019-02-18
Manifest Number:	000934499WAS
Line Number:	3
Method Code:	H061
Quantity Tons:	0.00500
Quantity Waste:	10.000000
Quantity Unit:	P
Number of Containers:	1
Type of Container:	Fiberboard or plastic drums, barrels, kegs
Quantity Type:	Pounds
State Code:	141
Year:	2019
EM Manifest ID:	278879
Generator EPA ID:	CAD073606279
Shipment Date:	2019-02-18
Manifest Number:	000934499WAS
Line Number:	4
Method Code:	H061
Quantity Tons:	0.03750
Quantity Waste:	75.000000
Quantity Unit:	P
Number of Containers:	2
Type of Container:	Fiberboard or plastic drums, barrels, kegs
Quantity Type:	Pounds
State Code:	331
Year:	2019
EM Manifest ID:	278879
Generator EPA ID:	CAD073606279
Shipment Date:	2019-02-18
Manifest Number:	000934499WAS
Line Number:	5
Method Code:	H061
Quantity Tons:	0.40000
Quantity Waste:	800.000000
Quantity Unit:	P
Number of Containers:	2
Type of Container:	Fiberboard or plastic drums, barrels, kegs
Quantity Type:	Pounds
State Code:	331
Year:	2019
EM Manifest ID:	278879
Generator EPA ID:	CAD073606279
Shipment Date:	2019-02-18
Manifest Number:	000934499WAS
Line Number:	6
Method Code:	H141

MAP FINDINGS

B BRAUN MEDICAL INC, 2525 MCGAW AVE, IRVINE, CA 927140000 (Continued)

Quantity Tons:	0.00500
Quantity Waste:	10.000000
Quantity Unit:	P
Number of Containers:	1
Type of Container:	Fiberboard or plastic drums, barrels, kegs
Quantity Type:	Pounds
State Code:	135
Year:	2019
EM Manifest ID:	278879
Generator EPA ID:	CAD073606279
Shipment Date:	2019-02-18
Manifest Number:	000934499WAS
Line Number:	7
Method Code:	H061
Quantity Tons:	2.90000
Quantity Waste:	5800.000000
Quantity Unit:	P
Number of Containers:	4
Type of Container:	Wooden boxes, cartons, cases
Quantity Type:	Pounds
State Code:	134
Year:	2019
EM Manifest ID:	278879
Generator EPA ID:	CAD073606279
Shipment Date:	2019-02-18
Manifest Number:	000934499WAS
Line Number:	8
Method Code:	H061
Quantity Tons:	0.80000
Quantity Waste:	1600.000000
Quantity Unit:	P
Number of Containers:	4
Type of Container:	Fiber or plastic boxes, cartons, cases
Quantity Type:	Pounds
State Code:	352
Year:	2019
EM Manifest ID:	278879
Generator EPA ID:	CAD073606279
Shipment Date:	2019-02-18
Manifest Number:	000934499WAS
Line Number:	9
Method Code:	H061
Quantity Tons:	0.22500
Quantity Waste:	450.000000
Quantity Unit:	P
Number of Containers:	1
Type of Container:	Metal drums, barrels, kegs
Quantity Type:	Pounds

MAP FINDINGS

B BRAUN MEDICAL INC, 2525 MCGAW AVE, IRVINE, CA 927140000 (Continued)

State Code: 331

Year: 2019

EM Manifest ID: 44195

Shipment Date: 12/19/2018

Receipt Date: 12/23/2018

Manifest Number: 000934119WAS

Generator EPA ID: CAD073606279

Name: B BRAUN MEDICAL INC

Address: 2525 MCGAW AVENUE

Address 2: Not Reported

City: IRVINE

Zip: 92714-0000

Telephone: 800-326-1221

Contact: Not Reported

Contact Telephone: 949-660-2273

Transporter 1 EPA ID: ALR000007237

Transporter 1 Emergency Number: Not Reported

Transporter 2 EPA ID: ALR000007237

Transporter 2 Emergency Number: Not Reported

TSDF EPA ID: ARD981057870

TSDF Name: RINECO CHEMICAL INDUSTRIES, LLC

TSDF Address 1: 1007 VULCAN ROAD

TSDF Address 2: Not Reported

TSDF City: BENTON

TSDF Zip: 72015

TSDF Telephone: Not Reported

Federal:

Year: 2019

EM Manifest ID: 44195

Generator EPA ID: CAD073606279

Shipment Date: 2018-12-19

Manifest Number: 000934119WAS

Line Number: 1

Method Code: H141

Quantity Tons: 0.19000

Quantity Waste: 380.000000

Quantity Unit: P

Number of Containers: 1

Type of Container: Fiberboard or plastic drums, barrels, kegs

Quantity Type: Pounds

Federal Code: D001

Year: 2019

EM Manifest ID: 44195

Generator EPA ID: CAD073606279

Shipment Date: 2018-12-19

Manifest Number: 000934119WAS

Line Number: 1

MAP FINDINGS

B BRAUN MEDICAL INC, 2525 MCGAW AVE, IRVINE, CA 927140000 (Continued)

Method Code: H141
 Quantity Tons: 0.19000
 Quantity Waste: 380.000000
 Quantity Unit: P
 Number of Containers: 1
 Type of Container: Fiberboard or plastic drums, barrels, kegs
 Quantity Type: Pounds
 Federal Code: U003
 Year: 2019
 EM Manifest ID: 44195
 Generator EPA ID: CAD073606279
 Shipment Date: 2018-12-19
 Manifest Number: 000934119WAS
 Line Number: 4
 Method Code: H141
 Quantity Tons: 0.06000
 Quantity Waste: 120.000000
 Quantity Unit: P
 Number of Containers: 1
 Type of Container: Fiberboard or plastic drums, barrels, kegs
 Quantity Type: Pounds
 Federal Code: D002
 Year: 2019
 EM Manifest ID: 44195
 Generator EPA ID: CAD073606279
 Shipment Date: 2018-12-19
 Manifest Number: 000934119WAS
 Line Number: 19
 Method Code: H141
 Quantity Tons: 0.08000
 Quantity Waste: 160.000000
 Quantity Unit: P
 Number of Containers: 1
 Type of Container: Fiberboard or plastic drums, barrels, kegs
 Quantity Type: Pounds
 Federal Code: D001

State:

Year: 2019
 EM Manifest ID: 44195
 Generator EPA ID: CAD073606279
 Shipment Date: 2018-12-19
 Manifest Number: 000934119WAS
 Line Number: 1
 Method Code: H141
 Quantity Tons: 0.19000
 Quantity Waste: 380.000000
 Quantity Unit: P

MAP FINDINGS

B BRAUN MEDICAL INC, 2525 MCGAW AVE, IRVINE, CA 927140000 (Continued)

Number of Containers:	1
Type of Container:	Fiberboard or plastic drums, barrels, kegs
Quantity Type:	Pounds
State Code:	331
Year:	2019
EM Manifest ID:	44195
Generator EPA ID:	CAD073606279
Shipment Date:	2018-12-19
Manifest Number:	000934119WAS
Line Number:	4
Method Code:	H141
Quantity Tons:	0.06000
Quantity Waste:	120.000000
Quantity Unit:	P
Number of Containers:	1
Type of Container:	Fiberboard or plastic drums, barrels, kegs
Quantity Type:	Pounds
State Code:	791
Year:	2019
EM Manifest ID:	44195
Generator EPA ID:	CAD073606279
Shipment Date:	2018-12-19
Manifest Number:	000934119WAS
Line Number:	7
Method Code:	H061
Quantity Tons:	0.54800
Quantity Waste:	1096.000000
Quantity Unit:	P
Number of Containers:	4
Type of Container:	Fiberboard or plastic drums, barrels, kegs
Quantity Type:	Pounds
State Code:	331
Year:	2019
EM Manifest ID:	44195
Generator EPA ID:	CAD073606279
Shipment Date:	2018-12-19
Manifest Number:	000934119WAS
Line Number:	8
Method Code:	H061
Quantity Tons:	0.06000
Quantity Waste:	120.000000
Quantity Unit:	P
Number of Containers:	2
Type of Container:	Fiberboard or plastic drums, barrels, kegs
Quantity Type:	Pounds
State Code:	141
Year:	2019
EM Manifest ID:	44195

MAP FINDINGS

B BRAUN MEDICAL INC, 2525 MCGAW AVE, IRVINE, CA 927140000 (Continued)

Generator EPA ID:	CAD073606279
Shipment Date:	2018-12-19
Manifest Number:	000934119WAS
Line Number:	11
Method Code:	H061
Quantity Tons:	0.09000
Quantity Waste:	180.000000
Quantity Unit:	P
Number of Containers:	1
Type of Container:	Metal drums, barrels, kegs
Quantity Type:	Pounds
State Code:	331
Year:	2019
EM Manifest ID:	44195
Generator EPA ID:	CAD073606279
Shipment Date:	2018-12-19
Manifest Number:	000934119WAS
Line Number:	12
Method Code:	H061
Quantity Tons:	0.31000
Quantity Waste:	620.000000
Quantity Unit:	P
Number of Containers:	2
Type of Container:	Metal drums, barrels, kegs
Quantity Type:	Pounds
State Code:	221
Year:	2019
EM Manifest ID:	44195
Generator EPA ID:	CAD073606279
Shipment Date:	2018-12-19
Manifest Number:	000934119WAS
Line Number:	14
Method Code:	H061
Quantity Tons:	0.54500
Quantity Waste:	1090.000000
Quantity Unit:	P
Number of Containers:	11
Type of Container:	Fiber or plastic boxes, cartons, cases
Quantity Type:	Pounds
State Code:	134
Year:	2019
EM Manifest ID:	44195
Generator EPA ID:	CAD073606279
Shipment Date:	2018-12-19
Manifest Number:	000934119WAS
Line Number:	15
Method Code:	H061
Quantity Tons:	2.20000

MAP FINDINGS

B BRAUN MEDICAL INC, 2525 MCGAW AVE, IRVINE, CA 927140000 (Continued)

Quantity Waste:	4400.000000
Quantity Unit:	P
Number of Containers:	8
Type of Container:	Fiber or plastic boxes, cartons, cases
Quantity Type:	Pounds
State Code:	352
Year:	2019
EM Manifest ID:	44195
Generator EPA ID:	CAD073606279
Shipment Date:	2018-12-19
Manifest Number:	000934119WAS
Line Number:	16
Method Code:	H061
Quantity Tons:	0.03600
Quantity Waste:	72.000000
Quantity Unit:	P
Number of Containers:	2
Type of Container:	Fiberboard or plastic drums, barrels, kegs
Quantity Type:	Pounds
State Code:	331
Year:	2019
EM Manifest ID:	44195
Generator EPA ID:	CAD073606279
Shipment Date:	2018-12-19
Manifest Number:	000934119WAS
Line Number:	17
Method Code:	H141
Quantity Tons:	0.00750
Quantity Waste:	15.000000
Quantity Unit:	P
Number of Containers:	1
Type of Container:	Fiberboard or plastic drums, barrels, kegs
Quantity Type:	Pounds
State Code:	135
Year:	2019
EM Manifest ID:	44195
Generator EPA ID:	CAD073606279
Shipment Date:	2018-12-19
Manifest Number:	000934119WAS
Line Number:	18
Method Code:	H141
Quantity Tons:	0.42500
Quantity Waste:	850.000000
Quantity Unit:	P
Number of Containers:	1
Type of Container:	Fiber or plastic boxes, cartons, cases
Quantity Type:	Pounds
State Code:	352

MAP FINDINGS

B BRAUN MEDICAL INC, 2525 MCGAW AVE, IRVINE, CA 927140000 (Continued)

Year: 2019
 EM Manifest ID: 44195
 Generator EPA ID: CAD073606279
 Shipment Date: 2018-12-19
 Manifest Number: 000934119WAS
 Line Number: 19
 Method Code: H141
 Quantity Tons: 0.08000
 Quantity Waste: 160.000000
 Quantity Unit: P
 Number of Containers: 1
 Type of Container: Fiberboard or plastic drums, barrels, kegs
 Quantity Type: Pounds
 State Code: 131

Detail Two:

Year: 2018
 EM Manifest ID: 86757
 Shipment Date: 8/22/2018
 Receipt Date: 8/23/2018
 Manifest Number: 006545440SKS
 Generator EPA ID: CAD073606279
 Name: B BRAUN MEDICAL INC
 Address: 2525 MCGAW AVENUE
 Address 2: Attn Arjan Tejwani
 City: IRVINE
 Zip: 92614
 Telephone: 800-483-3718
 Contact: Rhonda Moore
 Contact Telephone: 949-660-2000
 Transporter 1 EPA ID: TXR000081205
 Transporter 1 Emergency Number: Not Reported
 Transporter 2 EPA ID: TXR000081205
 Transporter 2 Emergency Number: Not Reported
 TSDf EPA ID: CAT000613976
 TSDf Name: Safety-Kleen Systems, Inc.
 TSDf Address 1: 2120 South Yale Street
 TSDf Address 2: Not Reported
 TSDf City: Santa Ana
 TSDf Zip: 92704
 TSDf Telephone: 800-483-3718

State:

Year: 2018
 EM Manifest ID: 86757
 Generator EPA ID: CAD073606279
 Shipment Date: 2018-08-22
 Manifest Number: 006545440SKS
 Line Number: 1

MAP FINDINGS

B BRAUN MEDICAL INC, 2525 MCGAW AVE, IRVINE, CA 927140000 (Continued)

Method Code: H141
Quantity Tons: 0.60900
Quantity Waste: 145.000000
Quantity Unit: G
Number of Containers: 6
Type of Container: Fiberboard or plastic drums, barrels, kegs
Quantity Type: Gallons
State Code: 134

Year: 2018
EM Manifest ID: 010394842FLE20170719_D_1
Shipment Date: 7/19/2017
Receipt Date: 8/14/2017
Manifest Number: 010394842FLE
Generator EPA ID: CAD073606279
Name: B BRAUN MEDICAL INC
Address: Not Reported
Address 2: Not Reported
City: Not Reported
Zip: Not Reported
Telephone: Not Reported
Contact: Not Reported
Contact Telephone: Not Reported
Transporter 1 EPA ID: ALR000007237
Transporter 1 Emergency Number: Not Reported
Transporter 2 EPA ID: ARR000016733
Transporter 2 Emergency Number: Not Reported
TSDf EPA ID: OHD980613541
TSDf Name: HERITAGE-WTI INC
TSDf Address 1: Not Reported
TSDf Address 2: Not Reported
TSDf City: Not Reported
TSDf Zip: Not Reported
TSDf Telephone: Not Reported

Federal:

Year: 2018
EM Manifest ID: 010394842FLE20170719_D_1
Generator EPA ID: CAD073606279
Shipment Date: 2017-07-19
Manifest Number: 010394842FLE
Line Number: 1
Method Code: H040
Quantity Tons: 0.00600
Quantity Waste: 12.000000
Quantity Unit: P
Number of Containers: 1
Type of Container: NULL
Quantity Type: NULL
Federal Code: D001

MAP FINDINGS

B BRAUN MEDICAL INC, 2525 MCGAW AVE, IRVINE, CA 927140000 (Continued)

Year: 2018
 EM Manifest ID: 010394842FLE20170719_D_1
 Generator EPA ID: CAD073606279
 Shipment Date: 2017-07-19
 Manifest Number: 010394842FLE
 Line Number: 2
 Method Code: H040
 Quantity Tons: 0.01100
 Quantity Waste: 22.000000
 Quantity Unit: P
 Number of Containers: 1
 Type of Container: NULL
 Quantity Type: NULL
 Federal Code: D001

Year: 2018
 EM Manifest ID: 010394842FLE20170719_D_1
 Generator EPA ID: CAD073606279
 Shipment Date: 2017-07-19
 Manifest Number: 010394842FLE
 Line Number: 2
 Method Code: H040
 Quantity Tons: 0.01100
 Quantity Waste: 22.000000
 Quantity Unit: P
 Number of Containers: 1
 Type of Container: NULL
 Quantity Type: NULL
 Federal Code: D002

Year: 2018
 EM Manifest ID: 010394842FLE20170719_D_1
 Generator EPA ID: CAD073606279
 Shipment Date: 2017-07-19
 Manifest Number: 010394842FLE
 Line Number: 3
 Method Code: H040
 Quantity Tons: 0.01150
 Quantity Waste: 23.000000
 Quantity Unit: P
 Number of Containers: 1
 Type of Container: NULL
 Quantity Type: NULL
 Federal Code: D001

Year: 2018
 EM Manifest ID: 010394842FLE20170719_D_1
 Generator EPA ID: CAD073606279
 Shipment Date: 2017-07-19
 Manifest Number: 010394842FLE
 Line Number: 3

MAP FINDINGS

B BRAUN MEDICAL INC, 2525 MCGAW AVE, IRVINE, CA 927140000 (Continued)

Method Code: H040
 Quantity Tons: 0.01150
 Quantity Waste: 23.000000
 Quantity Unit: P
 Number of Containers: 1
 Type of Container: NULL
 Quantity Type: NULL
 Federal Code: D003

State:

Year: 2018
 EM Manifest ID: 010394842FLE20170719_D_1
 Generator EPA ID: CAD073606279
 Shipment Date: 2017-07-19
 Manifest Number: 010394842FLE
 Line Number: 1
 Method Code: H040
 Quantity Tons: 0.00600
 Quantity Waste: 12.000000
 Quantity Unit: P
 Number of Containers: 1
 Type of Container: NULL
 Quantity Type: NULL
 State Code: 551

Year: 2018
 EM Manifest ID: 010394842FLE20170719_D_1
 Generator EPA ID: CAD073606279
 Shipment Date: 2017-07-19
 Manifest Number: 010394842FLE
 Line Number: 2
 Method Code: H040
 Quantity Tons: 0.01100
 Quantity Waste: 22.000000
 Quantity Unit: P
 Number of Containers: 1
 Type of Container: NULL
 Quantity Type: NULL
 State Code: 551

Year: 2018
 EM Manifest ID: 010394842FLE20170719_D_1
 Generator EPA ID: CAD073606279
 Shipment Date: 2017-07-19
 Manifest Number: 010394842FLE
 Line Number: 3
 Method Code: H040
 Quantity Tons: 0.01150
 Quantity Waste: 23.000000
 Quantity Unit: P

MAP FINDINGS

B BRAUN MEDICAL INC, 2525 MCGAW AVE, IRVINE, CA 927140000 (Continued)

Number of Containers:	1
Type of Container:	NULL
Quantity Type:	NULL
State Code:	551
Year:	2018
EM Manifest ID:	010394842FLE20170719_D_1
Generator EPA ID:	CAD073606279
Shipment Date:	2017-07-19
Manifest Number:	010394842FLE
Line Number:	4
Method Code:	H040
Quantity Tons:	0.00300
Quantity Waste:	6.000000
Quantity Unit:	P
Number of Containers:	1
Type of Container:	NULL
Quantity Type:	NULL
State Code:	551
Year:	2018
EM Manifest ID:	010394613FLE20170719_D_1
Shipment Date:	7/19/2017
Receipt Date:	8/14/2017
Manifest Number:	010394613FLE
Generator EPA ID:	CAD073606279
Name:	B BRAUN MEDICAL INC
Address:	Not Reported
Address 2:	Not Reported
City:	Not Reported
Zip:	Not Reported
Telephone:	Not Reported
Contact:	Not Reported
Contact Telephone:	Not Reported
Transporter 1 EPA ID:	ALR000007237
Transporter 1 Emergency Number:	Not Reported
Transporter 2 EPA ID:	ARR000016733
Transporter 2 Emergency Number:	Not Reported
TSDf EPA ID:	OHD980613541
TSDf Name:	HERITAGE-WTI INC
TSDf Address 1:	Not Reported
TSDf Address 2:	Not Reported
TSDf City:	Not Reported
TSDf Zip:	Not Reported
TSDf Telephone:	Not Reported

Federal:

Year:	2018
EM Manifest ID:	010394613FLE20170719_D_1
Generator EPA ID:	CAD073606279

MAP FINDINGS

B BRAUN MEDICAL INC, 2525 MCGAW AVE, IRVINE, CA 927140000 (Continued)

Shipment Date:	2017-07-19
Manifest Number:	010394613FLE
Line Number:	1
Method Code:	H040
Quantity Tons:	0.00500
Quantity Waste:	10.000000
Quantity Unit:	P
Number of Containers:	1
Type of Container:	NULL
Quantity Type:	NULL
Federal Code:	D001
Year:	2018
EM Manifest ID:	010394613FLE20170719_D_1
Generator EPA ID:	CAD073606279
Shipment Date:	2017-07-19
Manifest Number:	010394613FLE
Line Number:	1
Method Code:	H040
Quantity Tons:	0.00500
Quantity Waste:	10.000000
Quantity Unit:	P
Number of Containers:	1
Type of Container:	NULL
Quantity Type:	NULL
Federal Code:	D002
Year:	2018
EM Manifest ID:	010394613FLE20170719_D_1
Generator EPA ID:	CAD073606279
Shipment Date:	2017-07-19
Manifest Number:	010394613FLE
Line Number:	1
Method Code:	H040
Quantity Tons:	0.00500
Quantity Waste:	10.000000
Quantity Unit:	P
Number of Containers:	1
Type of Container:	NULL
Quantity Type:	NULL
Federal Code:	U122
Year:	2018
EM Manifest ID:	010394613FLE20170719_D_1
Generator EPA ID:	CAD073606279
Shipment Date:	2017-07-19
Manifest Number:	010394613FLE
Line Number:	2
Method Code:	H040
Quantity Tons:	0.00600
Quantity Waste:	12.000000

MAP FINDINGS

B BRAUN MEDICAL INC, 2525 MCGAW AVE, IRVINE, CA 927140000 (Continued)

Quantity Unit: P
 Number of Containers: 1
 Type of Container: NULL
 Quantity Type: NULL
 Federal Code: P099

State:

Year: 2018
 EM Manifest ID: 010394613FLE20170719_D_1
 Generator EPA ID: CAD073606279
 Shipment Date: 2017-07-19
 Manifest Number: 010394613FLE
 Line Number: 1
 Method Code: H040
 Quantity Tons: 0.00500
 Quantity Waste: 10.000000
 Quantity Unit: P
 Number of Containers: 1
 Type of Container: NULL
 Quantity Type: NULL
 State Code: 551

Year: 2018
 EM Manifest ID: 010394613FLE20170719_D_1
 Generator EPA ID: CAD073606279
 Shipment Date: 2017-07-19
 Manifest Number: 010394613FLE
 Line Number: 2
 Method Code: H040
 Quantity Tons: 0.00600
 Quantity Waste: 12.000000
 Quantity Unit: P
 Number of Containers: 1
 Type of Container: NULL
 Quantity Type: NULL
 State Code: 551

Year: 2018
 EM Manifest ID: 011522799FLE20180509_D_1
 Shipment Date: 5/9/2018
 Receipt Date: 6/12/2018
 Manifest Number: 011522799FLE
 Generator EPA ID: CAD073606279
 Name: B BRAUN MEDICAL INC
 Address: Not Reported
 Address 2: Not Reported
 City: Not Reported
 Zip: Not Reported
 Telephone: Not Reported
 Contact: Not Reported

MAP FINDINGS

B BRAUN MEDICAL INC, 2525 MCGAW AVE, IRVINE, CA 927140000 (Continued)

Contact Telephone:	Not Reported
Transporter 1 EPA ID:	ALR000007237
Transporter 1 Emergency Number:	Not Reported
Transporter 2 EPA ID:	IND058484114
Transporter 2 Emergency Number:	Not Reported
TSDf EPA ID:	OHD980613541
TSDf Name:	HERITAGE-WTI INC
TSDf Address 1:	Not Reported
TSDf Address 2:	Not Reported
TSDf City:	Not Reported
TSDf Zip:	Not Reported
TSDf Telephone:	Not Reported

Federal:

Year:	2018
EM Manifest ID:	011522799FLE20180509_D_1
Generator EPA ID:	CAD073606279
Shipment Date:	2018-05-09
Manifest Number:	011522799FLE
Line Number:	1
Method Code:	H040
Quantity Tons:	0.00400
Quantity Waste:	8.000000
Quantity Unit:	P
Number of Containers:	1
Type of Container:	NULL
Quantity Type:	NULL
Federal Code:	D002

State:

Year:	2018
EM Manifest ID:	011522799FLE20180509_D_1
Generator EPA ID:	CAD073606279
Shipment Date:	2018-05-09
Manifest Number:	011522799FLE
Line Number:	1
Method Code:	H040
Quantity Tons:	0.00400
Quantity Waste:	8.000000
Quantity Unit:	P
Number of Containers:	1
Type of Container:	NULL
Quantity Type:	NULL
State Code:	141

Year:	2018
EM Manifest ID:	009817632FLE20170426_D_1
Shipment Date:	4/26/2017
Receipt Date:	5/9/2017

MAP FINDINGS

B BRAUN MEDICAL INC, 2525 MCGAW AVE, IRVINE, CA 927140000 (Continued)

Manifest Number:	009817632FLE
Generator EPA ID:	CAD073606279
Name:	B BRAUN MEDICAL INC
Address:	Not Reported
Address 2:	Not Reported
City:	Not Reported
Zip:	Not Reported
Telephone:	Not Reported
Contact:	Not Reported
Contact Telephone:	Not Reported
Transporter 1 EPA ID:	ALR000007237
Transporter 1 Emergency Number:	Not Reported
Transporter 2 EPA ID:	ARR000016733
Transporter 2 Emergency Number:	Not Reported
TSDF EPA ID:	OHD980613541
TSDF Name:	HERITAGE-WTI INC
TSDF Address 1:	Not Reported
TSDF Address 2:	Not Reported
TSDF City:	Not Reported
TSDF Zip:	Not Reported
TSDF Telephone:	Not Reported

Federal:

Year:	2018
EM Manifest ID:	009817632FLE20170426_D_1
Generator EPA ID:	CAD073606279
Shipment Date:	2017-04-26
Manifest Number:	009817632FLE
Line Number:	1
Method Code:	H040
Quantity Tons:	0.00150
Quantity Waste:	3.000000
Quantity Unit:	P
Number of Containers:	1
Type of Container:	NULL
Quantity Type:	NULL
Federal Code:	D001

Year:	2018
EM Manifest ID:	009817632FLE20170426_D_1
Generator EPA ID:	CAD073606279
Shipment Date:	2017-04-26
Manifest Number:	009817632FLE
Line Number:	1
Method Code:	H040
Quantity Tons:	0.00150
Quantity Waste:	3.000000
Quantity Unit:	P
Number of Containers:	1
Type of Container:	NULL

MAP FINDINGS

B BRAUN MEDICAL INC, 2525 MCGAW AVE, IRVINE, CA 927140000 (Continued)

Quantity Type:	NULL
Federal Code:	D008
Year:	2018
EM Manifest ID:	009817632FLE20170426_D_1
Generator EPA ID:	CAD073606279
Shipment Date:	2017-04-26
Manifest Number:	009817632FLE
Line Number:	2
Method Code:	H040
Quantity Tons:	0.00250
Quantity Waste:	5.000000
Quantity Unit:	P
Number of Containers:	1
Type of Container:	NULL
Quantity Type:	NULL
Federal Code:	D002
Year:	2018
EM Manifest ID:	009817632FLE20170426_D_1
Generator EPA ID:	CAD073606279
Shipment Date:	2017-04-26
Manifest Number:	009817632FLE
Line Number:	3
Method Code:	H040
Quantity Tons:	0.00200
Quantity Waste:	4.000000
Quantity Unit:	P
Number of Containers:	1
Type of Container:	NULL
Quantity Type:	NULL
Federal Code:	D001
Year:	2018
EM Manifest ID:	009817632FLE20170426_D_1
Generator EPA ID:	CAD073606279
Shipment Date:	2017-04-26
Manifest Number:	009817632FLE
Line Number:	4
Method Code:	H040
Quantity Tons:	0.00300
Quantity Waste:	6.000000
Quantity Unit:	P
Number of Containers:	1
Type of Container:	NULL
Quantity Type:	NULL
Federal Code:	D001
Year:	2018
EM Manifest ID:	009817632FLE20170426_D_1
Generator EPA ID:	CAD073606279
Shipment Date:	2017-04-26

MAP FINDINGS

B BRAUN MEDICAL INC, 2525 MCGAW AVE, IRVINE, CA 927140000 (Continued)

Manifest Number:	009817632FLE
Line Number:	4
Method Code:	H040
Quantity Tons:	0.00300
Quantity Waste:	6.000000
Quantity Unit:	P
Number of Containers:	1
Type of Container:	NULL
Quantity Type:	NULL
Federal Code:	D002
Year:	2018
EM Manifest ID:	009817632FLE20170426_D_1
Generator EPA ID:	CAD073606279
Shipment Date:	2017-04-26
Manifest Number:	009817632FLE
Line Number:	5
Method Code:	H040
Quantity Tons:	0.00300
Quantity Waste:	6.000000
Quantity Unit:	P
Number of Containers:	1
Type of Container:	NULL
Quantity Type:	NULL
Federal Code:	D001
Year:	2018
EM Manifest ID:	009817632FLE20170426_D_1
Generator EPA ID:	CAD073606279
Shipment Date:	2017-04-26
Manifest Number:	009817632FLE
Line Number:	5
Method Code:	H040
Quantity Tons:	0.00300
Quantity Waste:	6.000000
Quantity Unit:	P
Number of Containers:	1
Type of Container:	NULL
Quantity Type:	NULL
Federal Code:	D002
Year:	2018
EM Manifest ID:	009817632FLE20170426_D_1
Generator EPA ID:	CAD073606279
Shipment Date:	2017-04-26
Manifest Number:	009817632FLE
Line Number:	5
Method Code:	H040
Quantity Tons:	0.00300
Quantity Waste:	6.000000
Quantity Unit:	P

MAP FINDINGS

B BRAUN MEDICAL INC, 2525 MCGAW AVE, IRVINE, CA 927140000 (Continued)

Number of Containers:	1
Type of Container:	NULL
Quantity Type:	NULL
Federal Code:	U123
Year:	2018
EM Manifest ID:	009817632FLE20170426_D_1
Generator EPA ID:	CAD073606279
Shipment Date:	2017-04-26
Manifest Number:	009817632FLE
Line Number:	6
Method Code:	H040
Quantity Tons:	0.00750
Quantity Waste:	15.000000
Quantity Unit:	P
Number of Containers:	1
Type of Container:	NULL
Quantity Type:	NULL
Federal Code:	D002
Year:	2018
EM Manifest ID:	009817632FLE20170426_D_1
Generator EPA ID:	CAD073606279
Shipment Date:	2017-04-26
Manifest Number:	009817632FLE
Line Number:	7
Method Code:	H040
Quantity Tons:	0.00600
Quantity Waste:	12.000000
Quantity Unit:	P
Number of Containers:	1
Type of Container:	NULL
Quantity Type:	NULL
Federal Code:	D007
Year:	2018
EM Manifest ID:	009817632FLE20170426_D_1
Generator EPA ID:	CAD073606279
Shipment Date:	2017-04-26
Manifest Number:	009817632FLE
Line Number:	8
Method Code:	H040
Quantity Tons:	0.00200
Quantity Waste:	4.000000
Quantity Unit:	P
Number of Containers:	1
Type of Container:	NULL
Quantity Type:	NULL
Federal Code:	D001
Year:	2018
EM Manifest ID:	009817632FLE20170426_D_1

MAP FINDINGS

B BRAUN MEDICAL INC, 2525 MCGAW AVE, IRVINE, CA 927140000 (Continued)

Generator EPA ID:	CAD073606279
Shipment Date:	2017-04-26
Manifest Number:	009817632FLE
Line Number:	8
Method Code:	H040
Quantity Tons:	0.00200
Quantity Waste:	4.000000
Quantity Unit:	P
Number of Containers:	1
Type of Container:	NULL
Quantity Type:	NULL
Federal Code:	U117
Year:	2018
EM Manifest ID:	009817632FLE20170426_D_1
Generator EPA ID:	CAD073606279
Shipment Date:	2017-04-26
Manifest Number:	009817632FLE
Line Number:	9
Method Code:	H040
Quantity Tons:	0.00600
Quantity Waste:	12.000000
Quantity Unit:	P
Number of Containers:	1
Type of Container:	NULL
Quantity Type:	NULL
Federal Code:	D001
Year:	2018
EM Manifest ID:	009817632FLE20170426_D_1
Generator EPA ID:	CAD073606279
Shipment Date:	2017-04-26
Manifest Number:	009817632FLE
Line Number:	10
Method Code:	H040
Quantity Tons:	0.00200
Quantity Waste:	4.000000
Quantity Unit:	P
Number of Containers:	1
Type of Container:	NULL
Quantity Type:	NULL
Federal Code:	D002
Year:	2018
EM Manifest ID:	009817632FLE20170426_D_1
Generator EPA ID:	CAD073606279
Shipment Date:	2017-04-26
Manifest Number:	009817632FLE
Line Number:	11
Method Code:	H040
Quantity Tons:	0.00300

MAP FINDINGS

B BRAUN MEDICAL INC, 2525 MCGAW AVE, IRVINE, CA 927140000 (Continued)

Quantity Waste: 6.000000
 Quantity Unit: P
 Number of Containers: 1
 Type of Container: NULL
 Quantity Type: NULL
 Federal Code: D001
 Year: 2018
 EM Manifest ID: 009817632FLE20170426_D_1
 Generator EPA ID: CAD073606279
 Shipment Date: 2017-04-26
 Manifest Number: 009817632FLE
 Line Number: 11
 Method Code: H040
 Quantity Tons: 0.00300
 Quantity Waste: 6.000000
 Quantity Unit: P
 Number of Containers: 1
 Type of Container: NULL
 Quantity Type: NULL
 Federal Code: D002

State:

Year: 2018
 EM Manifest ID: 009817632FLE20170426_D_1
 Generator EPA ID: CAD073606279
 Shipment Date: 2017-04-26
 Manifest Number: 009817632FLE
 Line Number: 1
 Method Code: H040
 Quantity Tons: 0.00150
 Quantity Waste: 3.000000
 Quantity Unit: P
 Number of Containers: 1
 Type of Container: NULL
 Quantity Type: NULL
 State Code: 791

Year: 2018
 EM Manifest ID: 009817632FLE20170426_D_1
 Generator EPA ID: CAD073606279
 Shipment Date: 2017-04-26
 Manifest Number: 009817632FLE
 Line Number: 2
 Method Code: H040
 Quantity Tons: 0.00250
 Quantity Waste: 5.000000
 Quantity Unit: P
 Number of Containers: 1
 Type of Container: NULL

MAP FINDINGS

B BRAUN MEDICAL INC, 2525 MCGAW AVE, IRVINE, CA 927140000 (Continued)

Quantity Type:	NULL
State Code:	791
Year:	2018
EM Manifest ID:	009817632FLE20170426_D_1
Generator EPA ID:	CAD073606279
Shipment Date:	2017-04-26
Manifest Number:	009817632FLE
Line Number:	3
Method Code:	H040
Quantity Tons:	0.00200
Quantity Waste:	4.000000
Quantity Unit:	P
Number of Containers:	1
Type of Container:	NULL
Quantity Type:	NULL
State Code:	141
Year:	2018
EM Manifest ID:	009817632FLE20170426_D_1
Generator EPA ID:	CAD073606279
Shipment Date:	2017-04-26
Manifest Number:	009817632FLE
Line Number:	4
Method Code:	H040
Quantity Tons:	0.00300
Quantity Waste:	6.000000
Quantity Unit:	P
Number of Containers:	1
Type of Container:	NULL
Quantity Type:	NULL
State Code:	141
Year:	2018
EM Manifest ID:	009817632FLE20170426_D_1
Generator EPA ID:	CAD073606279
Shipment Date:	2017-04-26
Manifest Number:	009817632FLE
Line Number:	5
Method Code:	H040
Quantity Tons:	0.00300
Quantity Waste:	6.000000
Quantity Unit:	P
Number of Containers:	1
Type of Container:	NULL
Quantity Type:	NULL
State Code:	331
Year:	2018
EM Manifest ID:	009817632FLE20170426_D_1
Generator EPA ID:	CAD073606279
Shipment Date:	2017-04-26

MAP FINDINGS

B BRAUN MEDICAL INC, 2525 MCGAW AVE, IRVINE, CA 927140000 (Continued)

Manifest Number:	009817632FLE
Line Number:	6
Method Code:	H040
Quantity Tons:	0.00750
Quantity Waste:	15.000000
Quantity Unit:	P
Number of Containers:	1
Type of Container:	NULL
Quantity Type:	NULL
State Code:	791
Year:	2018
EM Manifest ID:	009817632FLE20170426_D_1
Generator EPA ID:	CAD073606279
Shipment Date:	2017-04-26
Manifest Number:	009817632FLE
Line Number:	7
Method Code:	H040
Quantity Tons:	0.00600
Quantity Waste:	12.000000
Quantity Unit:	P
Number of Containers:	1
Type of Container:	NULL
Quantity Type:	NULL
State Code:	331
Year:	2018
EM Manifest ID:	009817632FLE20170426_D_1
Generator EPA ID:	CAD073606279
Shipment Date:	2017-04-26
Manifest Number:	009817632FLE
Line Number:	8
Method Code:	H040
Quantity Tons:	0.00200
Quantity Waste:	4.000000
Quantity Unit:	P
Number of Containers:	1
Type of Container:	NULL
Quantity Type:	NULL
State Code:	331
Year:	2018
EM Manifest ID:	009817632FLE20170426_D_1
Generator EPA ID:	CAD073606279
Shipment Date:	2017-04-26
Manifest Number:	009817632FLE
Line Number:	9
Method Code:	H040
Quantity Tons:	0.00600
Quantity Waste:	12.000000
Quantity Unit:	P

MAP FINDINGS

B BRAUN MEDICAL INC, 2525 MCGAW AVE, IRVINE, CA 927140000 (Continued)

Number of Containers:	1
Type of Container:	NULL
Quantity Type:	NULL
State Code:	331
Year:	2018
EM Manifest ID:	009817632FLE20170426_D_1
Generator EPA ID:	CAD073606279
Shipment Date:	2017-04-26
Manifest Number:	009817632FLE
Line Number:	10
Method Code:	H040
Quantity Tons:	0.00200
Quantity Waste:	4.000000
Quantity Unit:	P
Number of Containers:	1
Type of Container:	NULL
Quantity Type:	NULL
State Code:	141
Year:	2018
EM Manifest ID:	009817632FLE20170426_D_1
Generator EPA ID:	CAD073606279
Shipment Date:	2017-04-26
Manifest Number:	009817632FLE
Line Number:	11
Method Code:	H040
Quantity Tons:	0.00300
Quantity Waste:	6.000000
Quantity Unit:	P
Number of Containers:	1
Type of Container:	NULL
Quantity Type:	NULL
State Code:	791
Year:	2018
EM Manifest ID:	009817632FLE20170426_D_1
Generator EPA ID:	CAD073606279
Shipment Date:	2017-04-26
Manifest Number:	009817632FLE
Line Number:	12
Method Code:	H040
Quantity Tons:	0.00300
Quantity Waste:	6.000000
Quantity Unit:	P
Number of Containers:	1
Type of Container:	NULL
Quantity Type:	NULL
State Code:	141
Year:	2018

MAP FINDINGS

B BRAUN MEDICAL INC, 2525 MCGAW AVE, IRVINE, CA 927140000 (Continued)

EM Manifest ID:	009817633FLE20170426_D_1
Shipment Date:	4/26/2017
Receipt Date:	5/9/2017
Manifest Number:	009817633FLE
Generator EPA ID:	CAD073606279
Name:	B BRAUN MEDICAL INC
Address:	Not Reported
Address 2:	Not Reported
City:	Not Reported
Zip:	Not Reported
Telephone:	Not Reported
Contact:	Not Reported
Contact Telephone:	Not Reported
Transporter 1 EPA ID:	ALR000007237
Transporter 1 Emergency Number:	Not Reported
Transporter 2 EPA ID:	ARR000016733
Transporter 2 Emergency Number:	Not Reported
TSDF EPA ID:	TXD055135388
TSDF Name:	SET ENV INC - HOUSTON (S07)
TSDF Address 1:	Not Reported
TSDF Address 2:	Not Reported
TSDF City:	Not Reported
TSDF Zip:	Not Reported
TSDF Telephone:	Not Reported

Federal:

Year:	2018
EM Manifest ID:	009817633FLE20170426_D_1
Generator EPA ID:	CAD073606279
Shipment Date:	2017-04-26
Manifest Number:	009817633FLE
Line Number:	1
Method Code:	H061
Quantity Tons:	0.00200
Quantity Waste:	4.000000
Quantity Unit:	P
Number of Containers:	4
Type of Container:	NULL
Quantity Type:	NULL
Federal Code:	D001
Year:	2018
EM Manifest ID:	009817633FLE20170426_D_1
Generator EPA ID:	CAD073606279
Shipment Date:	2017-04-26
Manifest Number:	009817633FLE
Line Number:	2
Method Code:	H061
Quantity Tons:	0.00500
Quantity Waste:	10.000000

MAP FINDINGS

B BRAUN MEDICAL INC, 2525 MCGAW AVE, IRVINE, CA 927140000 (Continued)

Quantity Unit:	P
Number of Containers:	14
Type of Container:	NULL
Quantity Type:	NULL
Federal Code:	D001
Year:	2018
EM Manifest ID:	009817633FLE20170426_D_1
Generator EPA ID:	CAD073606279
Shipment Date:	2017-04-26
Manifest Number:	009817633FLE
Line Number:	3
Method Code:	H061
Quantity Tons:	0.00100
Quantity Waste:	2.000000
Quantity Unit:	P
Number of Containers:	2
Type of Container:	NULL
Quantity Type:	NULL
Federal Code:	D001

State:

Year:	2018
EM Manifest ID:	009817633FLE20170426_D_1
Generator EPA ID:	CAD073606279
Shipment Date:	2017-04-26
Manifest Number:	009817633FLE
Line Number:	1
Method Code:	H061
Quantity Tons:	0.00200
Quantity Waste:	4.000000
Quantity Unit:	P
Number of Containers:	4
Type of Container:	NULL
Quantity Type:	NULL
State Code:	331

Year:	2018
EM Manifest ID:	009817633FLE20170426_D_1
Generator EPA ID:	CAD073606279
Shipment Date:	2017-04-26
Manifest Number:	009817633FLE
Line Number:	2
Method Code:	H061
Quantity Tons:	0.00500
Quantity Waste:	10.000000
Quantity Unit:	P
Number of Containers:	14
Type of Container:	NULL
Quantity Type:	NULL

MAP FINDINGS

B BRAUN MEDICAL INC, 2525 MCGAW AVE, IRVINE, CA 927140000 (Continued)

State Code:	331
Year:	2018
EM Manifest ID:	009817633FLE20170426_D_1
Generator EPA ID:	CAD073606279
Shipment Date:	2017-04-26
Manifest Number:	009817633FLE
Line Number:	3
Method Code:	H061
Quantity Tons:	0.00100
Quantity Waste:	2.000000
Quantity Unit:	P
Number of Containers:	2
Type of Container:	NULL
Quantity Type:	NULL
State Code:	331
Year:	2018
EM Manifest ID:	009817633FLE20170426_D_1
Generator EPA ID:	CAD073606279
Shipment Date:	2017-04-26
Manifest Number:	009817633FLE
Line Number:	4
Method Code:	H100
Quantity Tons:	0.00150
Quantity Waste:	3.000000
Quantity Unit:	P
Number of Containers:	3
Type of Container:	NULL
Quantity Type:	NULL
State Code:	141
Year:	2018
EM Manifest ID:	011121805FLE20180314_D_1
Shipment Date:	3/14/2018
Receipt Date:	4/4/2018
Manifest Number:	011121805FLE
Generator EPA ID:	CAD073606279
Name:	B BRAUN MEDICAL INC
Address:	Not Reported
Address 2:	Not Reported
City:	Not Reported
Zip:	Not Reported
Telephone:	Not Reported
Contact:	Not Reported
Contact Telephone:	Not Reported
Transporter 1 EPA ID:	ALR000007237
Transporter 1 Emergency Number:	Not Reported
Transporter 2 EPA ID:	IND058484114
Transporter 2 Emergency Number:	Not Reported
TSDf EPA ID:	ARD069748192

MAP FINDINGS

B BRAUN MEDICAL INC, 2525 MCGAW AVE, IRVINE, CA 927140000 (Continued)

TSD Name: CLEAN HARBORS EL DORADO LLC
 TSD Address 1: Not Reported
 TSD Address 2: Not Reported
 TSD City: Not Reported
 TSD Zip: Not Reported
 TSD Telephone: Not Reported

Federal:

Year: 2018
 EM Manifest ID: 011121805FLE20180314_D_1
 Generator EPA ID: CAD073606279
 Shipment Date: 2018-03-14
 Manifest Number: 011121805FLE
 Line Number: 1
 Method Code: H040
 Quantity Tons: 0.06000
 Quantity Waste: 120.000000
 Quantity Unit: P
 Number of Containers: 1
 Type of Container: NULL
 Quantity Type: NULL
 Federal Code: D001

Year: 2018
 EM Manifest ID: 011121805FLE20180314_D_1
 Generator EPA ID: CAD073606279
 Shipment Date: 2018-03-14
 Manifest Number: 011121805FLE
 Line Number: 1
 Method Code: H040
 Quantity Tons: 0.06000
 Quantity Waste: 120.000000
 Quantity Unit: P
 Number of Containers: 1
 Type of Container: NULL
 Quantity Type: NULL
 Federal Code: F003

State:

Year: 2018
 EM Manifest ID: 011121805FLE20180314_D_1
 Generator EPA ID: CAD073606279
 Shipment Date: 2018-03-14
 Manifest Number: 011121805FLE
 Line Number: 1
 Method Code: H040
 Quantity Tons: 0.06000
 Quantity Waste: 120.000000
 Quantity Unit: P
 Number of Containers: 1

MAP FINDINGS

B BRAUN MEDICAL INC, 2525 MCGAW AVE, IRVINE, CA 927140000 (Continued)

Type of Container:	NULL
Quantity Type:	NULL
State Code:	214
Year:	2018
EM Manifest ID:	011120059FLE20180207_D_1
Shipment Date:	2/7/2018
Receipt Date:	2/21/2018
Manifest Number:	011120059FLE
Generator EPA ID:	CAD073606279
Name:	B BRAUN MEDICAL INC
Address:	Not Reported
Address 2:	Not Reported
City:	Not Reported
Zip:	Not Reported
Telephone:	Not Reported
Contact:	Not Reported
Contact Telephone:	Not Reported
Transporter 1 EPA ID:	KS0000336891
Transporter 1 Emergency Number:	Not Reported
Transporter 2 EPA ID:	IND058484114
Transporter 2 Emergency Number:	Not Reported
TSDf EPA ID:	OHD980613541
TSDf Name:	HERITAGE-WTI INC
TSDf Address 1:	Not Reported
TSDf Address 2:	Not Reported
TSDf City:	Not Reported
TSDf Zip:	Not Reported
TSDf Telephone:	Not Reported

Federal:

Year:	2018
EM Manifest ID:	011120059FLE20180207_D_1
Generator EPA ID:	CAD073606279
Shipment Date:	2018-02-07
Manifest Number:	011120059FLE
Line Number:	1
Method Code:	H040
Quantity Tons:	0.00500
Quantity Waste:	10.000000
Quantity Unit:	P
Number of Containers:	1
Type of Container:	NULL
Quantity Type:	NULL
Federal Code:	P098
Year:	2018
EM Manifest ID:	011120059FLE20180207_D_1
Generator EPA ID:	CAD073606279
Shipment Date:	2018-02-07

MAP FINDINGS

B BRAUN MEDICAL INC, 2525 MCGAW AVE, IRVINE, CA 927140000 (Continued)

Manifest Number:	011120059FLE
Line Number:	2
Method Code:	H040
Quantity Tons:	0.00300
Quantity Waste:	6.000000
Quantity Unit:	P
Number of Containers:	1
Type of Container:	NULL
Quantity Type:	NULL
Federal Code:	D001
Year:	2018
EM Manifest ID:	011120059FLE20180207_D_1
Generator EPA ID:	CAD073606279
Shipment Date:	2018-02-07
Manifest Number:	011120059FLE
Line Number:	2
Method Code:	H040
Quantity Tons:	0.00300
Quantity Waste:	6.000000
Quantity Unit:	P
Number of Containers:	1
Type of Container:	NULL
Quantity Type:	NULL
Federal Code:	D007
Year:	2018
EM Manifest ID:	011120059FLE20180207_D_1
Generator EPA ID:	CAD073606279
Shipment Date:	2018-02-07
Manifest Number:	011120059FLE
Line Number:	3
Method Code:	H040
Quantity Tons:	0.00400
Quantity Waste:	8.000000
Quantity Unit:	P
Number of Containers:	1
Type of Container:	NULL
Quantity Type:	NULL
Federal Code:	D001
Year:	2018
EM Manifest ID:	011120059FLE20180207_D_1
Generator EPA ID:	CAD073606279
Shipment Date:	2018-02-07
Manifest Number:	011120059FLE
Line Number:	3
Method Code:	H040
Quantity Tons:	0.00400
Quantity Waste:	8.000000
Quantity Unit:	P

MAP FINDINGS

B BRAUN MEDICAL INC, 2525 MCGAW AVE, IRVINE, CA 927140000 (Continued)

Number of Containers:	1
Type of Container:	NULL
Quantity Type:	NULL
Federal Code:	D002
Year:	2018
EM Manifest ID:	011120059FLE20180207_D_1
Generator EPA ID:	CAD073606279
Shipment Date:	2018-02-07
Manifest Number:	011120059FLE
Line Number:	4
Method Code:	H040
Quantity Tons:	0.00200
Quantity Waste:	4.000000
Quantity Unit:	P
Number of Containers:	1
Type of Container:	NULL
Quantity Type:	NULL
Federal Code:	D002
Year:	2018
EM Manifest ID:	011120059FLE20180207_D_1
Generator EPA ID:	CAD073606279
Shipment Date:	2018-02-07
Manifest Number:	011120059FLE
Line Number:	5
Method Code:	H040
Quantity Tons:	0.00400
Quantity Waste:	8.000000
Quantity Unit:	P
Number of Containers:	1
Type of Container:	NULL
Quantity Type:	NULL
Federal Code:	D001
Year:	2018
EM Manifest ID:	011120059FLE20180207_D_1
Generator EPA ID:	CAD073606279
Shipment Date:	2018-02-07
Manifest Number:	011120059FLE
Line Number:	6
Method Code:	H040
Quantity Tons:	0.00400
Quantity Waste:	8.000000
Quantity Unit:	P
Number of Containers:	1
Type of Container:	NULL
Quantity Type:	NULL
Federal Code:	D001

State:

MAP FINDINGS

B BRAUN MEDICAL INC, 2525 MCGAW AVE, IRVINE, CA 927140000 (Continued)

Year:	2018
EM Manifest ID:	011120059FLE20180207_D_1
Generator EPA ID:	CAD073606279
Shipment Date:	2018-02-07
Manifest Number:	011120059FLE
Line Number:	1
Method Code:	H040
Quantity Tons:	0.00500
Quantity Waste:	10.000000
Quantity Unit:	P
Number of Containers:	1
Type of Container:	NULL
Quantity Type:	NULL
State Code:	141
Year:	2018
EM Manifest ID:	011120059FLE20180207_D_1
Generator EPA ID:	CAD073606279
Shipment Date:	2018-02-07
Manifest Number:	011120059FLE
Line Number:	2
Method Code:	H040
Quantity Tons:	0.00300
Quantity Waste:	6.000000
Quantity Unit:	P
Number of Containers:	1
Type of Container:	NULL
Quantity Type:	NULL
State Code:	331
Year:	2018
EM Manifest ID:	011120059FLE20180207_D_1
Generator EPA ID:	CAD073606279
Shipment Date:	2018-02-07
Manifest Number:	011120059FLE
Line Number:	3
Method Code:	H040
Quantity Tons:	0.00400
Quantity Waste:	8.000000
Quantity Unit:	P
Number of Containers:	1
Type of Container:	NULL
Quantity Type:	NULL
State Code:	141
Year:	2018
EM Manifest ID:	011120059FLE20180207_D_1
Generator EPA ID:	CAD073606279
Shipment Date:	2018-02-07
Manifest Number:	011120059FLE
Line Number:	4

MAP FINDINGS

B BRAUN MEDICAL INC, 2525 MCGAW AVE, IRVINE, CA 927140000 (Continued)

Method Code:	H040
Quantity Tons:	0.00200
Quantity Waste:	4.000000
Quantity Unit:	P
Number of Containers:	1
Type of Container:	NULL
Quantity Type:	NULL
State Code:	331
Year:	2018
EM Manifest ID:	011120059FLE20180207_D_1
Generator EPA ID:	CAD073606279
Shipment Date:	2018-02-07
Manifest Number:	011120059FLE
Line Number:	5
Method Code:	H040
Quantity Tons:	0.00400
Quantity Waste:	8.000000
Quantity Unit:	P
Number of Containers:	1
Type of Container:	NULL
Quantity Type:	NULL
State Code:	331
Year:	2018
EM Manifest ID:	011120059FLE20180207_D_1
Generator EPA ID:	CAD073606279
Shipment Date:	2018-02-07
Manifest Number:	011120059FLE
Line Number:	6
Method Code:	H040
Quantity Tons:	0.00400
Quantity Waste:	8.000000
Quantity Unit:	P
Number of Containers:	1
Type of Container:	NULL
Quantity Type:	NULL
State Code:	141
Year:	2018
EM Manifest ID:	011120059FLE20180207_D_1
Generator EPA ID:	CAD073606279
Shipment Date:	2018-02-07
Manifest Number:	011120059FLE
Line Number:	7
Method Code:	H040
Quantity Tons:	0.00200
Quantity Waste:	4.000000
Quantity Unit:	P
Number of Containers:	1
Type of Container:	NULL

MAP FINDINGS

B BRAUN MEDICAL INC, 2525 MCGAW AVE, IRVINE, CA 927140000 (Continued)

Quantity Type:	NULL
State Code:	331
Year:	2018
EM Manifest ID:	011120059FLE20180207_D_1
Generator EPA ID:	CAD073606279
Shipment Date:	2018-02-07
Manifest Number:	011120059FLE
Line Number:	8
Method Code:	H040
Quantity Tons:	0.00200
Quantity Waste:	4.000000
Quantity Unit:	P
Number of Containers:	1
Type of Container:	NULL
Quantity Type:	NULL
State Code:	331
Year:	2018
EM Manifest ID:	011120059FLE20180207_D_1
Generator EPA ID:	CAD073606279
Shipment Date:	2018-02-07
Manifest Number:	011120059FLE
Line Number:	9
Method Code:	H040
Quantity Tons:	0.00400
Quantity Waste:	8.000000
Quantity Unit:	P
Number of Containers:	1
Type of Container:	NULL
Quantity Type:	NULL
State Code:	331
Year:	2018
EM Manifest ID:	011120061FLE20180207_D_1
Shipment Date:	2/7/2018
Receipt Date:	2/28/2018
Manifest Number:	011120061FLE
Generator EPA ID:	CAD073606279
Name:	B BRAUN MEDICAL INC
Address:	Not Reported
Address 2:	Not Reported
City:	Not Reported
Zip:	Not Reported
Telephone:	Not Reported
Contact:	Not Reported
Contact Telephone:	Not Reported
Transporter 1 EPA ID:	KS0000336891
Transporter 1 Emergency Number:	Not Reported
Transporter 2 EPA ID:	IND058484114
Transporter 2 Emergency Number:	Not Reported

MAP FINDINGS

B BRAUN MEDICAL INC, 2525 MCGAW AVE, IRVINE, CA 927140000 (Continued)

TSDf EPA ID: IND093219012
 TSDf Name: HERITAGE ENVIRONMENTAL SVC INC-INDY (N05)
 TSDf Address 1: Not Reported
 TSDf Address 2: Not Reported
 TSDf City: Not Reported
 TSDf Zip: Not Reported
 TSDf Telephone: Not Reported

Federal:

Year: 2018
 EM Manifest ID: 011120061FLE20180207_D_1
 Generator EPA ID: CAD073606279
 Shipment Date: 2018-02-07
 Manifest Number: 011120061FLE
 Line Number: 1
 Method Code: H070
 Quantity Tons: 0.00800
 Quantity Waste: 16.000000
 Quantity Unit: P
 Number of Containers: 1
 Type of Container: NULL
 Quantity Type: NULL
 Federal Code: F012

Year: 2018
 EM Manifest ID: 011120061FLE20180207_D_1
 Generator EPA ID: CAD073606279
 Shipment Date: 2018-02-07
 Manifest Number: 011120061FLE
 Line Number: 2
 Method Code: H141
 Quantity Tons: 0.00300
 Quantity Waste: 6.000000
 Quantity Unit: P
 Number of Containers: 1
 Type of Container: NULL
 Quantity Type: NULL
 Federal Code: D009

State:

Year: 2018
 EM Manifest ID: 011120061FLE20180207_D_1
 Generator EPA ID: CAD073606279
 Shipment Date: 2018-02-07
 Manifest Number: 011120061FLE
 Line Number: 1
 Method Code: H070
 Quantity Tons: 0.00800
 Quantity Waste: 16.000000
 Quantity Unit: P

MAP FINDINGS

B BRAUN MEDICAL INC, 2525 MCGAW AVE, IRVINE, CA 927140000 (Continued)

Number of Containers: 1
 Type of Container: NULL
 Quantity Type: NULL
 State Code: 141

 Year: 2018
 EM Manifest ID: 011120061FLE20180207_D_1
 Generator EPA ID: CAD073606279
 Shipment Date: 2018-02-07
 Manifest Number: 011120061FLE
 Line Number: 2
 Method Code: H141
 Quantity Tons: 0.00300
 Quantity Waste: 6.000000
 Quantity Unit: P
 Number of Containers: 1
 Type of Container: NULL
 Quantity Type: NULL
 State Code: 141

 Year: 2018
 EM Manifest ID: 219925
 Shipment Date: 11/19/2018
 Receipt Date: 11/20/2018
 Manifest Number: 006062362SKS
 Generator EPA ID: CAD073606279
 Name: B BRAUN MEDICAL INC
 Address: 2525 MCGAW AVENUE
 Address 2: Attn Arjan Tejwani
 City: IRVINE
 Zip: 92614
 Telephone: 800-483-3718
 Contact: Rhonda Moore
 Contact Telephone: 949-660-2000
 Transporter 1 EPA ID: TXR000081205
 Transporter 1 Emergency Number: Not Reported
 Transporter 2 EPA ID: TXR000081205
 Transporter 2 Emergency Number: Not Reported
 TSDf EPA ID: CAT000613976
 TSDf Name: Safety-Kleen Systems, Inc.
 TSDf Address 1: 2120 South Yale Street
 TSDf Address 2: Not Reported
 TSDf City: Santa Ana
 TSDf Zip: 92704
 TSDf Telephone: 800-483-3718

State:

Year: 2018
 EM Manifest ID: 219925
 Generator EPA ID: CAD073606279

MAP FINDINGS

B BRAUN MEDICAL INC, 2525 MCGAW AVE, IRVINE, CA 927140000 (Continued)

Shipment Date: 2018-11-19
 Manifest Number: 006062362SKS
 Line Number: 1
 Method Code: H141
 Quantity Tons: 0.66360
 Quantity Waste: 158.000000
 Quantity Unit: G
 Number of Containers: 6
 Type of Container: Fiberboard or plastic drums, barrels, kegs
 Quantity Type: Gallons
 State Code: 134

Additional Info:

Year: 2017
 Gen EPA ID: CAD073606279
 Shipment Date: 20171122
 Creation Date: 8/1/2018 18:30:18
 Receipt Date: 20171127
 Manifest ID: 011499162FLE
 Trans EPA ID: ALR000007237
 Trans Name: ACTION RESOURCES INC - MCALESTER
 Trans 2 EPA ID: Not Reported
 Trans 2 Name: Not Reported
 TSDf EPA ID: ARD981057870
 Trans Name: RINECO
 TSDf Alt EPA ID: Not Reported
 TSDf Alt Name: Not Reported
 Waste Code Description: 221 - Waste oil and mixed oil
 RCRA Code: Not Reported
 Meth Code: H061 - Fuel Blending Prior To Energy Recovery At Another Site
 Quantity Tons: 2.625
 Waste Quantity: 5250
 Quantity Unit: P
 Additional Code 1: Not Reported
 Additional Code 2: Not Reported
 Additional Code 3: Not Reported
 Additional Code 4: Not Reported
 Additional Code 5: Not Reported
 Shipment Date: 20171122
 Creation Date: 8/1/2018 18:30:18
 Receipt Date: 20171127
 Manifest ID: 011499162FLE
 Trans EPA ID: ALR000007237
 Trans Name: ACTION RESOURCES INC - MCALESTER
 Trans 2 EPA ID: Not Reported
 Trans 2 Name: Not Reported
 TSDf EPA ID: ARD981057870
 Trans Name: RINECO

MAP FINDINGS

B BRAUN MEDICAL INC, 2525 MCGAW AVE, IRVINE, CA 927140000 (Continued)

TSDf Alt EPA ID:	Not Reported
TSDf Alt Name:	Not Reported
Waste Code Description:	- Not reported
RCRA Code:	D009
Meth Code:	H141 - Storage, Bulking, And/Or Transfer Off Site--No Treatment/Reovery (H010-H129) Or (H131-H135)
Quantity Tons:	1.75
Waste Quantity:	3500
Quantity Unit:	P
Additional Code 1:	Not Reported
Additional Code 2:	Not Reported
Additional Code 3:	Not Reported
Additional Code 4:	Not Reported
Additional Code 5:	Not Reported
Shipment Date:	20171122
Creation Date:	8/1/2018 18:30:18
Receipt Date:	20171127
Manifest ID:	011499162FLE
Trans EPA ID:	ALR000007237
Trans Name:	ACTION RESOURCES INC - MCALESTER
Trans 2 EPA ID:	Not Reported
Trans 2 Name:	Not Reported
TSDf EPA ID:	ARD981057870
Trans Name:	RINECO
TSDf Alt EPA ID:	Not Reported
TSDf Alt Name:	Not Reported
Waste Code Description:	352 - Other organic solids
RCRA Code:	Not Reported
Meth Code:	H061 - Fuel Blending Prior To Energy Recovery At Another Site
Quantity Tons:	1.2
Waste Quantity:	2400
Quantity Unit:	P
Additional Code 1:	Not Reported
Additional Code 2:	Not Reported
Additional Code 3:	Not Reported
Additional Code 4:	Not Reported
Additional Code 5:	Not Reported
Shipment Date:	20171122
Creation Date:	8/1/2018 18:30:18
Receipt Date:	20171127
Manifest ID:	011499162FLE
Trans EPA ID:	ALR000007237
Trans Name:	ACTION RESOURCES INC - MCALESTER
Trans 2 EPA ID:	Not Reported
Trans 2 Name:	Not Reported
TSDf EPA ID:	ARD981057870
Trans Name:	RINECO
TSDf Alt EPA ID:	Not Reported
TSDf Alt Name:	Not Reported
Waste Code Description:	134 - Aqueous solution with <10% total organic residues

MAP FINDINGS

B BRAUN MEDICAL INC, 2525 MCGAW AVE, IRVINE, CA 927140000 (Continued)

RCRA Code:	Not Reported
Meth Code:	H061 - Fuel Blending Prior To Energy Recovery At Another Site
Quantity Tons:	6.375
Waste Quantity:	12750
Quantity Unit:	P
Additional Code 1:	Not Reported
Additional Code 2:	Not Reported
Additional Code 3:	Not Reported
Additional Code 4:	Not Reported
Additional Code 5:	Not Reported
Shipment Date:	20171005
Creation Date:	7/13/2018 18:30:08
Receipt Date:	20171005
Manifest ID:	006249160SKS
Trans EPA ID:	TXR000081205
Trans Name:	SAFETY-KLEEN SYSTEMS INC
Trans 2 EPA ID:	Not Reported
Trans 2 Name:	Not Reported
TSDf EPA ID:	CAT000613976
Trans Name:	SAFETY-KLEEN SYSTEMS INC
TSDf Alt EPA ID:	Not Reported
TSDf Alt Name:	Not Reported
Waste Code Description:	134 - Aqueous solution with <10% total organic residues
RCRA Code:	Not Reported
Meth Code:	H141 - Storage, Bulking, And/Or Transfer Off Site--No Treatment/Reovery (H010-H129) Or (H131-H135)
Quantity Tons:	0.42
Waste Quantity:	100
Quantity Unit:	G
Additional Code 1:	Not Reported
Additional Code 2:	Not Reported
Additional Code 3:	Not Reported
Additional Code 4:	Not Reported
Additional Code 5:	Not Reported
Shipment Date:	20171004
Creation Date:	9/29/2018 18:30:10
Receipt Date:	20171009
Manifest ID:	010977935FLE
Trans EPA ID:	ALR000007237
Trans Name:	ACTION RESOURCES INC - MCALESTER
Trans 2 EPA ID:	Not Reported
Trans 2 Name:	Not Reported
TSDf EPA ID:	ARD981057870
Trans Name:	RINECO
TSDf Alt EPA ID:	Not Reported
TSDf Alt Name:	Not Reported
Waste Code Description:	791 - Liquids with pH < 2 792 Liquids with pH < 2 with metals
RCRA Code:	D002
Meth Code:	H141 - Storage, Bulking, And/Or Transfer Off Site--No Treatment/Reovery (H010-H129) Or (H131-H135)
Quantity Tons:	0.125

MAP FINDINGS

B BRAUN MEDICAL INC, 2525 MCGAW AVE, IRVINE, CA 927140000 (Continued)

Waste Quantity:	250
Quantity Unit:	P
Additional Code 1:	Not Reported
Additional Code 2:	Not Reported
Additional Code 3:	Not Reported
Additional Code 4:	Not Reported
Additional Code 5:	Not Reported
Shipment Date:	20171004
Creation Date:	9/29/2018 18:30:10
Receipt Date:	20171009
Manifest ID:	010977935FLE
Trans EPA ID:	ALR000007237
Trans Name:	ACTION RESOURCES INC - MCALESTER
Trans 2 EPA ID:	Not Reported
Trans 2 Name:	Not Reported
TSDf EPA ID:	ARD981057870
Trans Name:	RINECO
TSDf Alt EPA ID:	Not Reported
TSDf Alt Name:	Not Reported
Waste Code Description:	725 - Liquids with mercury > 20 mg/l
RCRA Code:	D009
Meth Code:	H141 - Storage, Bulking, And/Or Transfer Off Site--No Treatment/Recovery (H010-H129) Or (H131-H135)
Quantity Tons:	0.1
Waste Quantity:	200
Quantity Unit:	P
Additional Code 1:	Not Reported
Additional Code 2:	Not Reported
Additional Code 3:	Not Reported
Additional Code 4:	Not Reported
Additional Code 5:	Not Reported
Shipment Date:	20171004
Creation Date:	9/29/2018 18:30:10
Receipt Date:	20171009
Manifest ID:	010977935FLE
Trans EPA ID:	ALR000007237
Trans Name:	ACTION RESOURCES INC - MCALESTER
Trans 2 EPA ID:	Not Reported
Trans 2 Name:	Not Reported
TSDf EPA ID:	ARD981057870
Trans Name:	RINECO
TSDf Alt EPA ID:	Not Reported
TSDf Alt Name:	Not Reported
Waste Code Description:	331 - Off-specification, aged, or surplus organics
RCRA Code:	U003
Meth Code:	H141 - Storage, Bulking, And/Or Transfer Off Site--No Treatment/Recovery (H010-H129) Or (H131-H135)
Quantity Tons:	0.34
Waste Quantity:	680
Quantity Unit:	P
Additional Code 1:	D001

MAP FINDINGS

B BRAUN MEDICAL INC, 2525 MCGAW AVE, IRVINE, CA 927140000 (Continued)

Additional Code 2:	Not Reported
Additional Code 3:	Not Reported
Additional Code 4:	Not Reported
Additional Code 5:	Not Reported
Shipment Date:	20171004
Creation Date:	9/29/2018 18:30:10
Receipt Date:	20171009
Manifest ID:	010977935FLE
Trans EPA ID:	ALR000007237
Trans Name:	ACTION RESOURCES INC - MCALESTER
Trans 2 EPA ID:	Not Reported
Trans 2 Name:	Not Reported
TSDf EPA ID:	ARD981057870
Trans Name:	RINECO
TSDf Alt EPA ID:	Not Reported
TSDf Alt Name:	Not Reported
Waste Code Description:	331 - Off-specification, aged, or surplus organics
RCRA Code:	D001
Meth Code:	H141 - Storage, Bulking, And/Or Transfer Off Site--No Treatment/Recovery (H010-H129) Or (H131-H135)
Quantity Tons:	0.04
Waste Quantity:	80
Quantity Unit:	P
Additional Code 1:	Not Reported
Additional Code 2:	Not Reported
Additional Code 3:	Not Reported
Additional Code 4:	Not Reported
Additional Code 5:	Not Reported
Shipment Date:	20171004
Creation Date:	8/1/2018 18:31:15
Receipt Date:	20171018
Manifest ID:	010977936FLE
Trans EPA ID:	ALR000007237
Trans Name:	ACTION RESOURCES INC - MCALESTER
Trans 2 EPA ID:	IND058484114
Trans 2 Name:	HERITAGE
TSDf EPA ID:	OHD980613541
Trans Name:	HERITAGE-WTI INC
TSDf Alt EPA ID:	Not Reported
TSDf Alt Name:	Not Reported
Waste Code Description:	551 - Laboratory waste chemicals 561 Detergent and soap
RCRA Code:	D007
Meth Code:	H040 - Incineration--Thermal Destruction Other Than Use As A Fuel
Quantity Tons:	0.0025
Waste Quantity:	5
Quantity Unit:	P
Additional Code 1:	D003
Additional Code 2:	D001
Additional Code 3:	Not Reported
Additional Code 4:	Not Reported

MAP FINDINGS

B BRAUN MEDICAL INC, 2525 MCGAW AVE, IRVINE, CA 927140000 (Continued)

Additional Code 5: Not Reported

Additional Info:

Year: 2016
 Gen EPA ID: CAD073606279
 Shipment Date: 20151021
 Creation Date: 5/4/2016 22:15:22
 Receipt Date: 20151021
 Manifest ID: 005145321SKS
 Trans EPA ID: TXR000081205
 Trans Name: SAFETY-KLEEN SYSTEMS INC
 Trans 2 EPA ID: Not Reported
 Trans 2 Name: Not Reported
 TSDf EPA ID: CAT000613976
 Trans Name: SAFETY-KLEEN SYSTEMS INC
 TSDf Alt EPA ID: Not Reported
 TSDf Alt Name: Not Reported
 Waste Code Description: 134 - Aqueous solution with <10% total organic residues
 RCRA Code: Not Reported
 Meth Code: H141 - Storage, Bulking, And/Or Transfer Off Site--No Treatment/Recovery (H010-H129) Or (H131-H135)
 Quantity Tons: 0.63
 Waste Quantity: 150
 Quantity Unit: G
 Additional Code 1: Not Reported
 Additional Code 2: Not Reported
 Additional Code 3: Not Reported
 Additional Code 4: Not Reported
 Additional Code 5: Not Reported

Shipment Date: 20150728
 Creation Date: 1/25/2016 22:15:12
 Receipt Date: 20150728
 Manifest ID: 004956352SKS
 Trans EPA ID: TXR000081205
 Trans Name: SAFETY-KLEEN SYSTEMS INC
 Trans 2 EPA ID: Not Reported
 Trans 2 Name: Not Reported
 TSDf EPA ID: CAT000613976
 Trans Name: SAFETY-KLEEN SYSTEMS INC
 TSDf Alt EPA ID: Not Reported
 TSDf Alt Name: Not Reported
 Waste Code Description: 134 - Aqueous solution with <10% total organic residues
 RCRA Code: Not Reported
 Meth Code: H141 - Storage, Bulking, And/Or Transfer Off Site--No Treatment/Recovery (H010-H129) Or (H131-H135)
 Quantity Tons: 0.63
 Waste Quantity: 150
 Quantity Unit: G
 Additional Code 1: Not Reported
 Additional Code 2: Not Reported

MAP FINDINGS

B BRAUN MEDICAL INC, 2525 MCGAW AVE, IRVINE, CA 927140000 (Continued)

Additional Code 3:	Not Reported
Additional Code 4:	Not Reported
Additional Code 5:	Not Reported
Shipment Date:	20150506
Creation Date:	10/5/2015 22:15:27
Receipt Date:	20150506
Manifest ID:	004919845SKS
Trans EPA ID:	TXR000081205
Trans Name:	SAFETY-KLEEN SYSTEMS INC
Trans 2 EPA ID:	Not Reported
Trans 2 Name:	Not Reported
TSDf EPA ID:	CAT000613976
Trans Name:	SAFETY-KLEEN SYSTEMS INC
TSDf Alt EPA ID:	Not Reported
TSDf Alt Name:	Not Reported
Waste Code Description:	134 - Aqueous solution with <10% total organic residues
RCRA Code:	Not Reported
Meth Code:	H141 - Storage, Bulking, And/Or Transfer Off Site--No Treatment/Recovery (H010-H129) Or (H131-H135)
Quantity Tons:	0.63
Waste Quantity:	150
Quantity Unit:	G
Additional Code 1:	Not Reported
Additional Code 2:	Not Reported
Additional Code 3:	Not Reported
Additional Code 4:	Not Reported
Additional Code 5:	Not Reported
Shipment Date:	20150415
Creation Date:	7/8/2015 22:15:19
Receipt Date:	20150506
Manifest ID:	013737156JJK
Trans EPA ID:	CAD981377864
Trans Name:	IDR ENVIRONMENTAL SERVICES
Trans 2 EPA ID:	CAD983649880
Trans 2 Name:	PSC ENVIRONMENTAL SERVICES OF POMONA LP
TSDf EPA ID:	CAD008364432
Trans Name:	RHO-CHEM LLC
TSDf Alt EPA ID:	Not Reported
TSDf Alt Name:	Not Reported
Waste Code Description:	181 - Other inorganic solid waste Organics
RCRA Code:	D009
Meth Code:	H141 - Storage, Bulking, And/Or Transfer Off Site--No Treatment/Recovery (H010-H129) Or (H131-H135)
Quantity Tons:	0.0075
Waste Quantity:	15
Quantity Unit:	P
Additional Code 1:	Not Reported
Additional Code 2:	Not Reported
Additional Code 3:	Not Reported
Additional Code 4:	Not Reported
Additional Code 5:	Not Reported

MAP FINDINGS

B BRAUN MEDICAL INC, 2525 MCGAW AVE, IRVINE, CA 927140000 (Continued)

Shipment Date:	20150319
Creation Date:	9/3/2015 22:15:26
Receipt Date:	20150403
Manifest ID:	013737055JJK
Trans EPA ID:	CAD981377864
Trans Name:	IDR ENVIRONMENTAL SERVICES
Trans 2 EPA ID:	CAD981412356
Trans 2 Name:	PACIFIC TRAN ENV SER
TSDf EPA ID:	NVT330010000
Trans Name:	US ECOLOGY
TSDf Alt EPA ID:	Not Reported
TSDf Alt Name:	Not Reported
Waste Code Description:	551 - Laboratory waste chemicals 561 Detergent and soap
RCRA Code:	Not Reported
Meth Code:	H132 - Landfill Or Surface Impoundment That Will Be Closed As Landfill(To Include On-Site Treatment And/Or Stabilization)
Quantity Tons:	0.0175
Waste Quantity:	35
Quantity Unit:	P
Additional Code 1:	Not Reported
Additional Code 2:	Not Reported
Additional Code 3:	Not Reported
Additional Code 4:	Not Reported
Additional Code 5:	Not Reported
Shipment Date:	20150319
Creation Date:	9/3/2015 22:15:26
Receipt Date:	20150403
Manifest ID:	013737055JJK
Trans EPA ID:	CAD981377864
Trans Name:	IDR ENVIRONMENTAL SERVICES
Trans 2 EPA ID:	CAD981412356
Trans 2 Name:	PACIFIC TRAN ENV SER
TSDf EPA ID:	NVT330010000
Trans Name:	US ECOLOGY
TSDf Alt EPA ID:	Not Reported
TSDf Alt Name:	Not Reported
Waste Code Description:	551 - Laboratory waste chemicals 561 Detergent and soap
RCRA Code:	D002
Meth Code:	H039 - Other Recovery Of Reclamation For Reuse Including Acid Regeneration, Organics Recovery Ect
Quantity Tons:	0.035
Waste Quantity:	70
Quantity Unit:	P
Additional Code 1:	Not Reported
Additional Code 2:	Not Reported
Additional Code 3:	Not Reported
Additional Code 4:	Not Reported
Additional Code 5:	Not Reported
Shipment Date:	20150319
Creation Date:	8/18/2015 22:15:10

MAP FINDINGS

B BRAUN MEDICAL INC, 2525 MCGAW AVE, IRVINE, CA 927140000 (Continued)

Receipt Date:	20150331
Manifest ID:	013737056JJK
Trans EPA ID:	CAD981377864
Trans Name:	IDR ENVIRONMENTAL SERVICES
Trans 2 EPA ID:	CAR000194217
Trans 2 Name:	TEMARRY RECYCLING INC
TSDf EPA ID:	MXC130619001
Trans Name:	RECICLADORA TEMARRY DE MEXICO SA DE CV
TSDf Alt EPA ID:	Not Reported
TSDf Alt Name:	Not Reported
Waste Code Description:	214 - Unspecified solvent mixture
RCRA Code:	D001
Meth Code:	H020 - Solvents Recovery
Quantity Tons:	0.792
Waste Quantity:	220
Quantity Unit:	G
Additional Code 1:	Not Reported
Additional Code 2:	Not Reported
Additional Code 3:	Not Reported
Additional Code 4:	Not Reported
Additional Code 5:	Not Reported
Shipment Date:	20150319
Creation Date:	6/25/2015 22:16:05
Receipt Date:	20150410
Manifest ID:	013736754JJK
Trans EPA ID:	CAD981377864
Trans Name:	IDR ENVIRONMENTAL SERVICES
Trans 2 EPA ID:	CAD983649880
Trans 2 Name:	PSC ENVIRONMENTAL SERVICES OF POMONA LP
TSDf EPA ID:	CAD008364432
Trans Name:	RHO-CHEM LLC
TSDf Alt EPA ID:	Not Reported
TSDf Alt Name:	Not Reported
Waste Code Description:	551 - Laboratory waste chemicals 561 Detergent and soap
RCRA Code:	D002
Meth Code:	H141 - Storage, Bulking, And/Or Transfer Off Site--No Treatment/Reovery (H010-H129) Or (H131-H135)
Quantity Tons:	0.0065
Waste Quantity:	13
Quantity Unit:	P
Additional Code 1:	Not Reported
Additional Code 2:	Not Reported
Additional Code 3:	Not Reported
Additional Code 4:	Not Reported
Additional Code 5:	Not Reported
Shipment Date:	20150319
Creation Date:	6/25/2015 22:16:05
Receipt Date:	20150410
Manifest ID:	013736754JJK
Trans EPA ID:	CAD981377864

MAP FINDINGS

B BRAUN MEDICAL INC, 2525 MCGAW AVE, IRVINE, CA 927140000 (Continued)

Trans Name: IDR ENVIRONMENTAL SERVICES
 Trans 2 EPA ID: CAD983649880
 Trans 2 Name: PSC ENVIRONMENTAL SERVICES OF POMONA LP
 TSDf EPA ID: CAD008364432
 Trans Name: RHO-CHEM LLC
 TSDf Alt EPA ID: Not Reported
 TSDf Alt Name: Not Reported
 Waste Code Description: 551 - Laboratory waste chemicals 561 Detergent and soap
 RCRA Code: D002
 Meth Code: H141 - Storage, Bulking, And/Or Transfer Off Site--No Treatment/Recovery (H010-H129) Or (H131-H135)
 Quantity Tons: 0.006
 Waste Quantity: 12
 Quantity Unit: P
 Additional Code 1: Not Reported
 Additional Code 2: Not Reported
 Additional Code 3: Not Reported
 Additional Code 4: Not Reported
 Additional Code 5: Not Reported

 Shipment Date: 20150319
 Creation Date: 6/25/2015 22:16:05
 Receipt Date: 20150410
 Manifest ID: 013736754JJK
 Trans EPA ID: CAD981377864
 Trans Name: IDR ENVIRONMENTAL SERVICES
 Trans 2 EPA ID: CAD983649880
 Trans 2 Name: PSC ENVIRONMENTAL SERVICES OF POMONA LP
 TSDf EPA ID: CAD008364432
 Trans Name: RHO-CHEM LLC
 TSDf Alt EPA ID: Not Reported
 TSDf Alt Name: Not Reported
 Waste Code Description: 551 - Laboratory waste chemicals 561 Detergent and soap
 RCRA Code: D002
 Meth Code: H141 - Storage, Bulking, And/Or Transfer Off Site--No Treatment/Recovery (H010-H129) Or (H131-H135)
 Quantity Tons: 0.01
 Waste Quantity: 20
 Quantity Unit: P
 Additional Code 1: D001
 Additional Code 2: Not Reported
 Additional Code 3: Not Reported
 Additional Code 4: Not Reported
 Additional Code 5: Not Reported

Additional Info:

Year: 2015
 Gen EPA ID: CAD073606279

 Shipment Date: 20151021
 Creation Date: 5/4/2016 22:15:22
 Receipt Date: 20151021

MAP FINDINGS

B BRAUN MEDICAL INC, 2525 MCGAW AVE, IRVINE, CA 927140000 (Continued)

Manifest ID: 005145321SKS
 Trans EPA ID: TXR000081205
 Trans Name: SAFETY-KLEEN SYSTEMS INC
 Trans 2 EPA ID: Not Reported
 Trans 2 Name: Not Reported
 TSDf EPA ID: CAT000613976
 Trans Name: SAFETY-KLEEN SYSTEMS INC
 TSDf Alt EPA ID: Not Reported
 TSDf Alt Name: Not Reported
 Waste Code Description: 134 - Aqueous solution with <10% total organic residues
 RCRA Code: Not Reported
 Meth Code: H141 - Storage, Bulking, And/Or Transfer Off Site--No Treatment/Recovery (H010-H129) Or (H131-H135)
 Quantity Tons: 0.63
 Waste Quantity: 150
 Quantity Unit: G
 Additional Code 1: Not Reported
 Additional Code 2: Not Reported
 Additional Code 3: Not Reported
 Additional Code 4: Not Reported
 Additional Code 5: Not Reported

 Shipment Date: 20150728
 Creation Date: 1/25/2016 22:15:12
 Receipt Date: 20150728
 Manifest ID: 004956352SKS
 Trans EPA ID: TXR000081205
 Trans Name: SAFETY-KLEEN SYSTEMS INC
 Trans 2 EPA ID: Not Reported
 Trans 2 Name: Not Reported
 TSDf EPA ID: CAT000613976
 Trans Name: SAFETY-KLEEN SYSTEMS INC
 TSDf Alt EPA ID: Not Reported
 TSDf Alt Name: Not Reported
 Waste Code Description: 134 - Aqueous solution with <10% total organic residues
 RCRA Code: Not Reported
 Meth Code: H141 - Storage, Bulking, And/Or Transfer Off Site--No Treatment/Recovery (H010-H129) Or (H131-H135)
 Quantity Tons: 0.63
 Waste Quantity: 150
 Quantity Unit: G
 Additional Code 1: Not Reported
 Additional Code 2: Not Reported
 Additional Code 3: Not Reported
 Additional Code 4: Not Reported
 Additional Code 5: Not Reported

 Shipment Date: 20150506
 Creation Date: 10/5/2015 22:15:27
 Receipt Date: 20150506
 Manifest ID: 004919845SKS
 Trans EPA ID: TXR000081205
 Trans Name: SAFETY-KLEEN SYSTEMS INC

MAP FINDINGS

B BRAUN MEDICAL INC, 2525 MCGAW AVE, IRVINE, CA 927140000 (Continued)

Trans 2 EPA ID:	Not Reported
Trans 2 Name:	Not Reported
TSDf EPA ID:	CAT000613976
Trans Name:	SAFETY-KLEEN SYSTEMS INC
TSDf Alt EPA ID:	Not Reported
TSDf Alt Name:	Not Reported
Waste Code Description:	134 - Aqueous solution with <10% total organic residues
RCRA Code:	Not Reported
Meth Code:	H141 - Storage, Bulking, And/Or Transfer Off Site--No Treatment/Recovery (H010-H129) Or (H131-H135)
Quantity Tons:	0.63
Waste Quantity:	150
Quantity Unit:	G
Additional Code 1:	Not Reported
Additional Code 2:	Not Reported
Additional Code 3:	Not Reported
Additional Code 4:	Not Reported
Additional Code 5:	Not Reported
Shipment Date:	20150415
Creation Date:	7/8/2015 22:15:19
Receipt Date:	20150506
Manifest ID:	013737156JJK
Trans EPA ID:	CAD981377864
Trans Name:	IDR ENVIRONMENTAL SERVICES
Trans 2 EPA ID:	CAD983649880
Trans 2 Name:	PSC ENVIRONMENTAL SERVICES OF POMONA LP
TSDf EPA ID:	CAD008364432
Trans Name:	RHO-CHEM LLC
TSDf Alt EPA ID:	Not Reported
TSDf Alt Name:	Not Reported
Waste Code Description:	181 - Other inorganic solid waste Organics
RCRA Code:	D009
Meth Code:	H141 - Storage, Bulking, And/Or Transfer Off Site--No Treatment/Recovery (H010-H129) Or (H131-H135)
Quantity Tons:	0.0075
Waste Quantity:	15
Quantity Unit:	P
Additional Code 1:	Not Reported
Additional Code 2:	Not Reported
Additional Code 3:	Not Reported
Additional Code 4:	Not Reported
Additional Code 5:	Not Reported
Shipment Date:	20150319
Creation Date:	Not Reported
Receipt Date:	Not Reported
Manifest ID:	013736754JJK
Trans EPA ID:	CAD981377864
Trans Name:	IDR ENVIRONMENTAL SERVICES
Trans 2 EPA ID:	CAD983649880
Trans 2 Name:	PSC ENVIRONMENTAL SERVICES OF POMONA LP
TSDf EPA ID:	CAD008364432

MAP FINDINGS

B BRAUN MEDICAL INC, 2525 MCGAW AVE, IRVINE, CA 927140000 (Continued)

Trans Name:	RHO-CHEM LLC
TSDf Alt EPA ID:	Not Reported
TSDf Alt Name:	Not Reported
Waste Code Description:	551 - Laboratory waste chemicals 561 Detergent and soap
RCRA Code:	Not Reported
Meth Code:	H141 - Storage, Bulking, And/Or Transfer Off Site--No Treatment/Recovery (H010-H129) Or (H131-H135)
Quantity Tons:	0.0225
Waste Quantity:	45
Quantity Unit:	P
Additional Code 1:	Not Reported
Additional Code 2:	Not Reported
Additional Code 3:	Not Reported
Additional Code 4:	Not Reported
Additional Code 5:	Not Reported
Shipment Date:	20150319
Creation Date:	Not Reported
Receipt Date:	Not Reported
Manifest ID:	013736754JJK
Trans EPA ID:	CAD981377864
Trans Name:	IDR ENVIRONMENTAL SERVICES
Trans 2 EPA ID:	CAD983649880
Trans 2 Name:	PSC ENVIRONMENTAL SERVICES OF POMONA LP
TSDf EPA ID:	CAD008364432
Trans Name:	RHO-CHEM LLC
TSDf Alt EPA ID:	Not Reported
TSDf Alt Name:	Not Reported
Waste Code Description:	551 - Laboratory waste chemicals 561 Detergent and soap
RCRA Code:	Not Reported
Meth Code:	H141 - Storage, Bulking, And/Or Transfer Off Site--No Treatment/Recovery (H010-H129) Or (H131-H135)
Quantity Tons:	0.006
Waste Quantity:	12
Quantity Unit:	P
Additional Code 1:	Not Reported
Additional Code 2:	Not Reported
Additional Code 3:	Not Reported
Additional Code 4:	Not Reported
Additional Code 5:	Not Reported
Shipment Date:	20150319
Creation Date:	Not Reported
Receipt Date:	Not Reported
Manifest ID:	013736754JJK
Trans EPA ID:	CAD981377864
Trans Name:	IDR ENVIRONMENTAL SERVICES
Trans 2 EPA ID:	CAD983649880
Trans 2 Name:	PSC ENVIRONMENTAL SERVICES OF POMONA LP
TSDf EPA ID:	CAD008364432
Trans Name:	RHO-CHEM LLC
TSDf Alt EPA ID:	Not Reported
TSDf Alt Name:	Not Reported

MAP FINDINGS

B BRAUN MEDICAL INC, 2525 MCGAW AVE, IRVINE, CA 927140000 (Continued)

Waste Code Description: 132 - Aqueous solution w/metals (< restricted levels and see waste code 121 for a list of metals)
 RCRA Code: D009
 Meth Code: H141 - Storage, Bulking, And/Or Transfer Off Site--No Treatment/Reovery (H010-H129) Or (H131-H135)
 Quantity Tons: 0.06255
 Waste Quantity: 15
 Quantity Unit: G
 Additional Code 1: Not Reported
 Additional Code 2: Not Reported
 Additional Code 3: Not Reported
 Additional Code 4: Not Reported
 Additional Code 5: Not Reported

 Shipment Date: 20150319
 Creation Date: 9/11/2015 22:15:47
 Receipt Date: 20150414
 Manifest ID: 011252913JJK
 Trans EPA ID: CAD981377864
 Trans Name: IDR ENVIRONMENTAL SERVICES
 Trans 2 EPA ID: CAD981412356
 Trans 2 Name: PACIFIC TRANS
 TSDf EPA ID: NVT330010000
 Trans Name: US ECOLOGY
 TSDf Alt EPA ID: Not Reported
 TSDf Alt Name: Not Reported
 Waste Code Description: 135 - Unspecified aqueous solution
 RCRA Code: Not Reported
 Meth Code: H039 - Other Recovery Of Reclamation For Reuse Including Acid Regeneration, Organics Recovery Ect
 Quantity Tons: 0.546
 Waste Quantity: 130
 Quantity Unit: G
 Additional Code 1: Not Reported
 Additional Code 2: Not Reported
 Additional Code 3: Not Reported
 Additional Code 4: Not Reported
 Additional Code 5: Not Reported

 Shipment Date: 20150319
 Creation Date: Not Reported
 Receipt Date: Not Reported
 Manifest ID: 013736754JJK
 Trans EPA ID: CAD981377864
 Trans Name: IDR ENVIRONMENTAL SERVICES
 Trans 2 EPA ID: CAD983649880
 Trans 2 Name: PSC ENVIRONMENTAL SERVICES OF POMONA LP
 TSDf EPA ID: CAD008364432
 Trans Name: RHO-CHEM LLC
 TSDf Alt EPA ID: Not Reported
 TSDf Alt Name: Not Reported
 Waste Code Description: 551 - Laboratory waste chemicals 561 Detergent and soap
 RCRA Code: D001
 Meth Code: H141 - Storage, Bulking, And/Or Transfer Off Site--No Treatment/Reovery (H010-H129) Or (H131-H135)

MAP FINDINGS

B BRAUN MEDICAL INC, 2525 MCGAW AVE, IRVINE, CA 927140000 (Continued)

Quantity Tons: 0.006
Waste Quantity: 12
Quantity Unit: P
Additional Code 1: Not Reported
Additional Code 2: Not Reported
Additional Code 3: Not Reported
Additional Code 4: Not Reported
Additional Code 5: Not Reported

Shipment Date: 20150319
Creation Date: Not Reported
Receipt Date: Not Reported
Manifest ID: 013736754JJK
Trans EPA ID: CAD981377864
Trans Name: IDR ENVIRONMENTAL SERVICES
Trans 2 EPA ID: CAD983649880
Trans 2 Name: PSC ENVIRONMENTAL SERVICES OF POMONA LP
TSDf EPA ID: CAD008364432
Trans Name: RHO-CHEM LLC
TSDf Alt EPA ID: Not Reported
TSDf Alt Name: Not Reported
Waste Code Description: 551 - Laboratory waste chemicals 561 Detergent and soap
RCRA Code: D009
Meth Code: H141 - Storage, Bulking, And/Or Transfer Off Site--No Treatment/Recovery (H010-H129) Or (H131-H135)
Quantity Tons: 0.0055
Waste Quantity: 11
Quantity Unit: P
Additional Code 1: Not Reported
Additional Code 2: Not Reported
Additional Code 3: Not Reported
Additional Code 4: Not Reported
Additional Code 5: Not Reported

Additional Info:

Year: 2014
Gen EPA ID: CAD073606279

Shipment Date: 20141222
Creation Date: 6/25/2015 22:15:06
Receipt Date: 20141230
Manifest ID: 013736755JJK
Trans EPA ID: CAD981377864
Trans Name: IDR ENVIRONMENTAL SERVICES
Trans 2 EPA ID: CAR000163824
Trans 2 Name: TRIMSA USA INC
TSDf EPA ID: MXC130619001
Trans Name: RECICLADORA TEMARRY DE MEXICO SA DE CV
TSDf Alt EPA ID: Not Reported
TSDf Alt Name: Not Reported
Waste Code Description: 343 - Unspecified organic liquid mixture

MAP FINDINGS

B BRAUN MEDICAL INC, 2525 MCGAW AVE, IRVINE, CA 927140000 (Continued)

RCRA Code:	D001
Meth Code:	H020 - Solvents Recovery
Quantity Tons:	0.748
Waste Quantity:	220
Quantity Unit:	G
Additional Code 1:	Not Reported
Additional Code 2:	Not Reported
Additional Code 3:	Not Reported
Additional Code 4:	Not Reported
Additional Code 5:	Not Reported
Shipment Date:	20141222
Creation Date:	6/25/2015 22:15:06
Receipt Date:	20141230
Manifest ID:	013736755JJK
Trans EPA ID:	CAD981377864
Trans Name:	IDR ENVIRONMENTAL SERVICES
Trans 2 EPA ID:	CAR000163824
Trans 2 Name:	TRIMSA USA INC
TSDf EPA ID:	MXC130619001
Trans Name:	RECICLADORA TEMARRY DE MEXICO SA DE CV
TSDf Alt EPA ID:	Not Reported
TSDf Alt Name:	Not Reported
Waste Code Description:	331 - Off-specification, aged, or surplus organics
RCRA Code:	D035
Meth Code:	H020 - Solvents Recovery
Quantity Tons:	0.1
Waste Quantity:	200
Quantity Unit:	P
Additional Code 1:	D001
Additional Code 2:	Not Reported
Additional Code 3:	Not Reported
Additional Code 4:	Not Reported
Additional Code 5:	Not Reported
Shipment Date:	20141222
Creation Date:	6/25/2015 22:16:11
Receipt Date:	20150109
Manifest ID:	013736753JJK
Trans EPA ID:	CAD981377864
Trans Name:	IDR ENVIRONMENTAL SERVICES
Trans 2 EPA ID:	CAD980585293
Trans 2 Name:	INDUSTRIAL WASTE UTILIZATION
TSDf EPA ID:	NVT330010000
Trans Name:	US ECOLOGY
TSDf Alt EPA ID:	Not Reported
TSDf Alt Name:	Not Reported
Waste Code Description:	791 - Liquids with pH < 2 792 Liquids with pH < 2 with metals
RCRA Code:	D002
Meth Code:	H039 - Other Recovery Of Reclamation For Reuse Including Acid Regeneration, Organics Recovery Ect
Quantity Tons:	0.22935

MAP FINDINGS

B BRAUN MEDICAL INC, 2525 MCGAW AVE, IRVINE, CA 927140000 (Continued)

Waste Quantity:	55
Quantity Unit:	G
Additional Code 1:	Not Reported
Additional Code 2:	Not Reported
Additional Code 3:	Not Reported
Additional Code 4:	Not Reported
Additional Code 5:	Not Reported
Shipment Date:	20141119
Creation Date:	3/27/2015 22:15:05
Receipt Date:	20141204
Manifest ID:	004503370SKS
Trans EPA ID:	TXR000081205
Trans Name:	SAFETY-KLEEN SYSTEMS INC
Trans 2 EPA ID:	Not Reported
Trans 2 Name:	Not Reported
TSDf EPA ID:	CAD044429835
Trans Name:	CLEAN HARBORS WILMINGTON LLC
TSDf Alt EPA ID:	Not Reported
TSDf Alt Name:	Not Reported
Waste Code Description:	352 - Other organic solids
RCRA Code:	Not Reported
Meth Code:	H141 - Storage, Bulking, And/Or Transfer Off Site--No Treatment/Recovery (H010-H129) Or (H131-H135)
Quantity Tons:	0.75
Waste Quantity:	1500
Quantity Unit:	P
Additional Code 1:	Not Reported
Additional Code 2:	Not Reported
Additional Code 3:	Not Reported
Additional Code 4:	Not Reported
Additional Code 5:	Not Reported
Shipment Date:	20141119
Creation Date:	3/31/2015 22:15:12
Receipt Date:	20141119
Manifest ID:	004665814SKS
Trans EPA ID:	TXR000081205
Trans Name:	SAFETY-KLEEN SYSTEMS INC
Trans 2 EPA ID:	Not Reported
Trans 2 Name:	Not Reported
TSDf EPA ID:	CAT000613976
Trans Name:	SAFETY-KLEEN SYSTEMS INC
TSDf Alt EPA ID:	Not Reported
TSDf Alt Name:	Not Reported
Waste Code Description:	134 - Aqueous solution with <10% total organic residues
RCRA Code:	Not Reported
Meth Code:	H141 - Storage, Bulking, And/Or Transfer Off Site--No Treatment/Recovery (H010-H129) Or (H131-H135)
Quantity Tons:	0.63
Waste Quantity:	150
Quantity Unit:	G
Additional Code 1:	Not Reported

MAP FINDINGS

B BRAUN MEDICAL INC, 2525 MCGAW AVE, IRVINE, CA 927140000 (Continued)

Additional Code 2:	Not Reported
Additional Code 3:	Not Reported
Additional Code 4:	Not Reported
Additional Code 5:	Not Reported
Shipment Date:	20140924
Creation Date:	12/18/2014 22:14:48
Receipt Date:	20141007
Manifest ID:	009651893JJK
Trans EPA ID:	CAD981377864
Trans Name:	IDR ENVIRONMENTAL SERVICES
Trans 2 EPA ID:	CAD983649880
Trans 2 Name:	PSC ENVIRONMENTAL SERVICES OF POMONA
TSDf EPA ID:	Not Reported
Trans Name:	RHO-CHEM LLC
TSDf Alt EPA ID:	Not Reported
TSDf Alt Name:	Not Reported
Waste Code Description:	135 - Unspecified aqueous solution
RCRA Code:	Not Reported
Meth Code:	H141 - Storage, Bulking, And/Or Transfer Off Site--No Treatment/Recovery (H010-H129) Or (H131-H135)
Quantity Tons:	0.01
Waste Quantity:	20
Quantity Unit:	P
Additional Code 1:	Not Reported
Additional Code 2:	Not Reported
Additional Code 3:	Not Reported
Additional Code 4:	Not Reported
Additional Code 5:	Not Reported
Shipment Date:	20140924
Creation Date:	12/18/2014 22:14:48
Receipt Date:	20141007
Manifest ID:	009651893JJK
Trans EPA ID:	CAD981377864
Trans Name:	IDR ENVIRONMENTAL SERVICES
Trans 2 EPA ID:	CAD983649880
Trans 2 Name:	PSC ENVIRONMENTAL SERVICES OF POMONA
TSDf EPA ID:	Not Reported
Trans Name:	RHO-CHEM LLC
TSDf Alt EPA ID:	Not Reported
TSDf Alt Name:	Not Reported
Waste Code Description:	331 - Off-specification, aged, or surplus organics
RCRA Code:	D011
Meth Code:	H141 - Storage, Bulking, And/Or Transfer Off Site--No Treatment/Recovery (H010-H129) Or (H131-H135)
Quantity Tons:	0.0495
Waste Quantity:	15
Quantity Unit:	G
Additional Code 1:	D001
Additional Code 2:	Not Reported
Additional Code 3:	Not Reported
Additional Code 4:	Not Reported

MAP FINDINGS

B BRAUN MEDICAL INC, 2525 MCGAW AVE, IRVINE, CA 927140000 (Continued)

Additional Code 5:	Not Reported
Shipment Date:	20140924
Creation Date:	12/18/2014 22:14:48
Receipt Date:	20141007
Manifest ID:	012529437JJK
Trans EPA ID:	CAD981377864
Trans Name:	IDR ENVIRONMENTAL SERVICES
Trans 2 EPA ID:	CAD983649880
Trans 2 Name:	PSC ENVIRONMENTAL SERVICES OF POMONA LP
TSDf EPA ID:	CAD008364432
Trans Name:	RHO-CHEM LLC
TSDf Alt EPA ID:	Not Reported
TSDf Alt Name:	Not Reported
Waste Code Description:	791 - Liquids with pH < 2 792 Liquids with pH < 2 with metals
RCRA Code:	D002
Meth Code:	H141 - Storage, Bulking, And/Or Transfer Off Site--No Treatment/Reovery (H010-H129) Or (H131-H135)
Quantity Tons:	0.02085
Waste Quantity:	5
Quantity Unit:	G
Additional Code 1:	Not Reported
Additional Code 2:	Not Reported
Additional Code 3:	Not Reported
Additional Code 4:	Not Reported
Additional Code 5:	Not Reported
Shipment Date:	20140924
Creation Date:	12/18/2014 22:14:48
Receipt Date:	20141007
Manifest ID:	012529437JJK
Trans EPA ID:	CAD981377864
Trans Name:	IDR ENVIRONMENTAL SERVICES
Trans 2 EPA ID:	CAD983649880
Trans 2 Name:	PSC ENVIRONMENTAL SERVICES OF POMONA LP
TSDf EPA ID:	CAD008364432
Trans Name:	RHO-CHEM LLC
TSDf Alt EPA ID:	Not Reported
TSDf Alt Name:	Not Reported
Waste Code Description:	551 - Laboratory waste chemicals 561 Detergent and soap
RCRA Code:	D004
Meth Code:	H141 - Storage, Bulking, And/Or Transfer Off Site--No Treatment/Reovery (H010-H129) Or (H131-H135)
Quantity Tons:	0.005
Waste Quantity:	10
Quantity Unit:	P
Additional Code 1:	Not Reported
Additional Code 2:	Not Reported
Additional Code 3:	Not Reported
Additional Code 4:	Not Reported
Additional Code 5:	Not Reported
Shipment Date:	20140924

MAP FINDINGS

B BRAUN MEDICAL INC, 2525 MCGAW AVE, IRVINE, CA 927140000 (Continued)

Creation Date:	12/18/2014 22:14:48
Receipt Date:	20141007
Manifest ID:	012529437JJK
Trans EPA ID:	CAD981377864
Trans Name:	IDR ENVIRONMENTAL SERVICES
Trans 2 EPA ID:	CAD983649880
Trans 2 Name:	PSC ENVIRONMENTAL SERVICES OF POMONA LP
TSDf EPA ID:	CAD008364432
Trans Name:	RHO-CHEM LLC
TSDf Alt EPA ID:	Not Reported
TSDf Alt Name:	Not Reported
Waste Code Description:	551 - Laboratory waste chemicals 561 Detergent and soap
RCRA Code:	Not Reported
Meth Code:	H141 - Storage, Bulking, And/Or Transfer Off Site--No Treatment/Recovery (H010-H129) Or (H131-H135)
Quantity Tons:	0.0175
Waste Quantity:	35
Quantity Unit:	P
Additional Code 1:	Not Reported
Additional Code 2:	Not Reported
Additional Code 3:	Not Reported
Additional Code 4:	Not Reported
Additional Code 5:	Not Reported

Additional Info:

Year:	2013
Gen EPA ID:	CAD073606279
Shipment Date:	20131223
Creation Date:	5/4/2016 22:16:02
Receipt Date:	20131231
Manifest ID:	011253496JJK
Trans EPA ID:	CAD981377864
Trans Name:	IDR ENVIRONMENTAL SERVICES
Trans 2 EPA ID:	CAR000163824
Trans 2 Name:	TRIMSA USA INC
TSDf EPA ID:	02-IV-99-10
Trans Name:	RECICLADORA TEMARRY DE MEXICO SA DE CV
TSDf Alt EPA ID:	Not Reported
TSDf Alt Name:	Not Reported
Waste Code Description:	214 - Unspecified solvent mixture
RCRA Code:	D001
Meth Code:	H020 - Solvents Recovery
Quantity Tons:	0.594
Waste Quantity:	165
Quantity Unit:	G
Additional Code 1:	Not Reported
Additional Code 2:	Not Reported
Additional Code 3:	Not Reported
Additional Code 4:	Not Reported
Additional Code 5:	Not Reported

MAP FINDINGS

B BRAUN MEDICAL INC, 2525 MCGAW AVE, IRVINE, CA 927140000 (Continued)

Shipment Date:	20131223
Creation Date:	2/24/2014 22:15:23
Receipt Date:	20140108
Manifest ID:	011253495JJK
Trans EPA ID:	CAD981377864
Trans Name:	IDR ENVIRONMENTAL SERVICES
Trans 2 EPA ID:	CAD983649880
Trans 2 Name:	PSC ENVIRONMENTAL SERVICES OF POMONA LP
TSDf EPA ID:	CAD008364432
Trans Name:	RHO-CHEM LLC
TSDf Alt EPA ID:	Not Reported
TSDf Alt Name:	Not Reported
Waste Code Description:	122 - Alkaline solution without metals (pH > 12.5
RCRA Code:	D002
Meth Code:	H141 - Storage, Bulking, And/Or Transfer Off Site--No Treatment/Reovery (H010-H129) Or (H131-H135)
Quantity Tons:	0.02085
Waste Quantity:	5
Quantity Unit:	G
Additional Code 1:	Not Reported
Additional Code 2:	Not Reported
Additional Code 3:	Not Reported
Additional Code 4:	Not Reported
Additional Code 5:	Not Reported
Shipment Date:	20131223
Creation Date:	2/24/2014 22:15:23
Receipt Date:	20140108
Manifest ID:	011253495JJK
Trans EPA ID:	CAD981377864
Trans Name:	IDR ENVIRONMENTAL SERVICES
Trans 2 EPA ID:	CAD983649880
Trans 2 Name:	PSC ENVIRONMENTAL SERVICES OF POMONA LP
TSDf EPA ID:	CAD008364432
Trans Name:	RHO-CHEM LLC
TSDf Alt EPA ID:	Not Reported
TSDf Alt Name:	Not Reported
Waste Code Description:	791 - Liquids with pH < 2 792 Liquids with pH < 2 with metals
RCRA Code:	D002
Meth Code:	H141 - Storage, Bulking, And/Or Transfer Off Site--No Treatment/Reovery (H010-H129) Or (H131-H135)
Quantity Tons:	0.02085
Waste Quantity:	5
Quantity Unit:	G
Additional Code 1:	Not Reported
Additional Code 2:	Not Reported
Additional Code 3:	Not Reported
Additional Code 4:	Not Reported
Additional Code 5:	Not Reported
Shipment Date:	20131223
Creation Date:	2/24/2014 22:15:23

MAP FINDINGS

B BRAUN MEDICAL INC, 2525 MCGAW AVE, IRVINE, CA 927140000 (Continued)

Receipt Date:	20140108
Manifest ID:	011253495JJK
Trans EPA ID:	CAD981377864
Trans Name:	IDR ENVIRONMENTAL SERVICES
Trans 2 EPA ID:	CAD983649880
Trans 2 Name:	PSC ENVIRONMENTAL SERVICES OF POMONA LP
TSDf EPA ID:	CAD008364432
Trans Name:	RHO-CHEM LLC
TSDf Alt EPA ID:	Not Reported
TSDf Alt Name:	Not Reported
Waste Code Description:	551 - Laboratory waste chemicals 561 Detergent and soap
RCRA Code:	D002
Meth Code:	H141 - Storage, Bulking, And/Or Transfer Off Site--No Treatment/Recovery (H010-H129) Or (H131-H135)
Quantity Tons:	0.005
Waste Quantity:	10
Quantity Unit:	P
Additional Code 1:	Not Reported
Additional Code 2:	Not Reported
Additional Code 3:	Not Reported
Additional Code 4:	Not Reported
Additional Code 5:	Not Reported
Shipment Date:	20131223
Creation Date:	2/24/2014 22:15:23
Receipt Date:	20140108
Manifest ID:	011253495JJK
Trans EPA ID:	CAD981377864
Trans Name:	IDR ENVIRONMENTAL SERVICES
Trans 2 EPA ID:	CAD983649880
Trans 2 Name:	PSC ENVIRONMENTAL SERVICES OF POMONA LP
TSDf EPA ID:	CAD008364432
Trans Name:	RHO-CHEM LLC
TSDf Alt EPA ID:	Not Reported
TSDf Alt Name:	Not Reported
Waste Code Description:	551 - Laboratory waste chemicals 561 Detergent and soap
RCRA Code:	D002
Meth Code:	H141 - Storage, Bulking, And/Or Transfer Off Site--No Treatment/Recovery (H010-H129) Or (H131-H135)
Quantity Tons:	0.015
Waste Quantity:	30
Quantity Unit:	P
Additional Code 1:	D001
Additional Code 2:	Not Reported
Additional Code 3:	Not Reported
Additional Code 4:	Not Reported
Additional Code 5:	Not Reported
Shipment Date:	20131223
Creation Date:	5/4/2016 22:16:02
Receipt Date:	20140110
Manifest ID:	011253494JJK
Trans EPA ID:	CAD981377864

MAP FINDINGS

B BRAUN MEDICAL INC, 2525 MCGAW AVE, IRVINE, CA 927140000 (Continued)

Trans Name: IDR ENVIRONMENTAL SERVICES
 Trans 2 EPA ID: CAD980585293
 Trans 2 Name: INDUSTRIAL WASTE UTILIZATION
 TSDf EPA ID: NVT330010000
 Trans Name: US ECOLOGY
 TSDf Alt EPA ID: Not Reported
 TSDf Alt Name: Not Reported
 Waste Code Description: 352 - Other organic solids
 RCRA Code: Not Reported
 Meth Code: H132 - Landfill Or Surface Impoundment That Will Be Closed As Landfill(To Include On-Site Treatment And/Or Stabilization)
 Quantity Tons: 0.25
 Waste Quantity: 500
 Quantity Unit: P
 Additional Code 1: Not Reported
 Additional Code 2: Not Reported
 Additional Code 3: Not Reported
 Additional Code 4: Not Reported
 Additional Code 5: Not Reported
 Shipment Date: 20131206
 Creation Date: 4/24/2014 22:15:08
 Receipt Date: 20131206
 Manifest ID: 004066583SKS
 Trans EPA ID: TXR000081205
 Trans Name: SAFETY-KLEEN SYSTEMS INC
 Trans 2 EPA ID: Not Reported
 Trans 2 Name: Not Reported
 TSDf EPA ID: CAT000613976
 Trans Name: SAFETY-KLEEN SYSTEMS INC
 TSDf Alt EPA ID: Not Reported
 TSDf Alt Name: Not Reported
 Waste Code Description: 134 - Aqueous solution with <10% total organic residues
 RCRA Code: Not Reported
 Meth Code: H141 - Storage, Bulking, And/Or Transfer Off Site--No Treatment/Reovery (H010-H129) Or (H131-H135)
 Quantity Tons: 0.63
 Waste Quantity: 150
 Quantity Unit: G
 Additional Code 1: Not Reported
 Additional Code 2: Not Reported
 Additional Code 3: Not Reported
 Additional Code 4: Not Reported
 Additional Code 5: Not Reported
 Shipment Date: 20130926
 Creation Date: 12/4/2013 22:15:05
 Receipt Date: 20131014
 Manifest ID: 011253229JJK
 Trans EPA ID: CAD981377864
 Trans Name: IDR ENVIRONMENTAL SERVICES
 Trans 2 EPA ID: CAD983649880

MAP FINDINGS

B BRAUN MEDICAL INC, 2525 MCGAW AVE, IRVINE, CA 927140000 (Continued)

Trans 2 Name:	PSC ENVIRONMENTAL SERVICES OF POMONA LP
TSDf EPA ID:	CAD008364432
Trans Name:	RHO-CHEM LLC
TSDf Alt EPA ID:	Not Reported
TSDf Alt Name:	Not Reported
Waste Code Description:	551 - Laboratory waste chemicals 561 Detergent and soap
RCRA Code:	D001
Meth Code:	H061 - Fuel Blending Prior To Energy Recovery At Another Site
Quantity Tons:	0.015
Waste Quantity:	30
Quantity Unit:	P
Additional Code 1:	Not Reported
Additional Code 2:	Not Reported
Additional Code 3:	Not Reported
Additional Code 4:	Not Reported
Additional Code 5:	Not Reported
Shipment Date:	20130926
Creation Date:	Not Reported
Receipt Date:	Not Reported
Manifest ID:	011253230JJK
Trans EPA ID:	CAD981377864
Trans Name:	IDR ENVIRONMENTAL SERVICES
Trans 2 EPA ID:	CAD980585293
Trans 2 Name:	INDUSTRIAL WASTE UTILIZATION
TSDf EPA ID:	NVT330010000
Trans Name:	US ECOLOGY
TSDf Alt EPA ID:	Not Reported
TSDf Alt Name:	Not Reported
Waste Code Description:	181 - Other inorganic solid waste Organics
RCRA Code:	Not Reported
Meth Code:	H132 - Landfill Or Surface Impoundment That Will Be Closed As Landfill(To Include On-Site Treatment And/Or Stabilization)
Quantity Tons:	0.045
Waste Quantity:	90
Quantity Unit:	P
Additional Code 1:	Not Reported
Additional Code 2:	Not Reported
Additional Code 3:	Not Reported
Additional Code 4:	Not Reported
Additional Code 5:	Not Reported
Shipment Date:	20130926
Creation Date:	Not Reported
Receipt Date:	Not Reported
Manifest ID:	011253230JJK
Trans EPA ID:	CAD981377864
Trans Name:	IDR ENVIRONMENTAL SERVICES
Trans 2 EPA ID:	CAD980585293
Trans 2 Name:	INDUSTRIAL WASTE UTILIZATION
TSDf EPA ID:	NVT330010000

MAP FINDINGS

B BRAUN MEDICAL INC, 2525 MCGAW AVE, IRVINE, CA 927140000 (Continued)

Trans Name: US ECOLOGY
 TSDf Alt EPA ID: Not Reported
 TSDf Alt Name: Not Reported
 Waste Code Description: 791 - Liquids with pH < 2 792 Liquids with pH < 2 with metals
 RCRA Code: D002
 Meth Code: H039 - Other Recovery Of Reclamation For Reuse Including Acid Regeneration, Organics Recovery Ect
 Quantity Tons: 0.14595
 Waste Quantity: 35
 Quantity Unit: G
 Additional Code 1: Not Reported
 Additional Code 2: Not Reported
 Additional Code 3: Not Reported
 Additional Code 4: Not Reported
 Additional Code 5: Not Reported

Additional Info:

Year: 2012
 Gen EPA ID: CAD073606279
 Shipment Date: 20121228
 Creation Date: 5/8/2013 22:15:17
 Receipt Date: 20130110
 Manifest ID: 009651794JJK
 Trans EPA ID: CAD981377864
 Trans Name: IDR ENVIRONMENTAL SERVICES
 Trans 2 EPA ID: CAD980585293
 Trans 2 Name: INDUSTRIAL WASTE UTILIZATION
 TSDf EPA ID: AZR000501510
 Trans Name: AA SYDCOL LLC DBA SYDCOL
 TSDf Alt EPA ID: Not Reported
 TSDf Alt Name: Not Reported
 Waste Code Description: 352 - Other organic solids
 RCRA Code: Not Reported
 Meth Code: H141 - Storage, Bulking, And/Or Transfer Off Site--No Treatment/Reovery (H010-H129) Or (H131-H135)
 Quantity Tons: 0.04
 Waste Quantity: 80
 Quantity Unit: P
 Additional Code 1: Not Reported
 Additional Code 2: Not Reported
 Additional Code 3: Not Reported
 Additional Code 4: Not Reported
 Additional Code 5: Not Reported
 Shipment Date: 20121228
 Creation Date: 6/5/2013 22:15:06
 Receipt Date: 20130110
 Manifest ID: 009651795JJK
 Trans EPA ID: CAD981377864
 Trans Name: IDR ENVIRONMENTAL SERVICES
 Trans 2 EPA ID: CAR000163824

MAP FINDINGS

B BRAUN MEDICAL INC, 2525 MCGAW AVE, IRVINE, CA 927140000 (Continued)

Trans 2 Name:	TRIMSA USA INC
TSDf EPA ID:	02-IV-99-10
Trans Name:	RECICLADORA TEMARRY DE MEXICO SA DE CV
TSDf Alt EPA ID:	Not Reported
TSDf Alt Name:	Not Reported
Waste Code Description:	343 - Unspecified organic liquid mixture
RCRA Code:	D001
Meth Code:	H020 - Solvents Recovery
Quantity Tons:	0.374
Waste Quantity:	110
Quantity Unit:	G
Additional Code 1:	Not Reported
Additional Code 2:	Not Reported
Additional Code 3:	Not Reported
Additional Code 4:	Not Reported
Additional Code 5:	Not Reported
Shipment Date:	20121228
Creation Date:	3/13/2013 22:15:38
Receipt Date:	20130107
Manifest ID:	009651796JJK
Trans EPA ID:	CAD981377864
Trans Name:	IDR ENVIRONMENTAL SERVICES
Trans 2 EPA ID:	Not Reported
Trans 2 Name:	Not Reported
TSDf EPA ID:	CAD028409019
Trans Name:	CROSBY & OVERTON-PLANT #1
TSDf Alt EPA ID:	Not Reported
TSDf Alt Name:	Not Reported
Waste Code Description:	343 - Unspecified organic liquid mixture
RCRA Code:	Not Reported
Meth Code:	H141 - Storage, Bulking, And/Or Transfer Off Site--No Treatment/Reovery (H010-H129) Or (H131-H135)
Quantity Tons:	0.017
Waste Quantity:	5
Quantity Unit:	G
Additional Code 1:	Not Reported
Additional Code 2:	Not Reported
Additional Code 3:	Not Reported
Additional Code 4:	Not Reported
Additional Code 5:	Not Reported
Shipment Date:	20121228
Creation Date:	3/13/2013 22:15:38
Receipt Date:	20130107
Manifest ID:	009651796JJK
Trans EPA ID:	CAD981377864
Trans Name:	IDR ENVIRONMENTAL SERVICES
Trans 2 EPA ID:	Not Reported
Trans 2 Name:	Not Reported
TSDf EPA ID:	CAD028409019
Trans Name:	CROSBY & OVERTON-PLANT #1

MAP FINDINGS

B BRAUN MEDICAL INC, 2525 MCGAW AVE, IRVINE, CA 927140000 (Continued)

TSDf Alt EPA ID:	Not Reported
TSDf Alt Name:	Not Reported
Waste Code Description:	141 - Off-specification, aged, or surplus inorganics
RCRA Code:	P098
Meth Code:	H141 - Storage, Bulking, And/Or Transfer Off Site--No Treatment/Recovery (H010-H129) Or (H131-H135)
Quantity Tons:	0.02085
Waste Quantity:	5
Quantity Unit:	G
Additional Code 1:	D003
Additional Code 2:	D002
Additional Code 3:	Not Reported
Additional Code 4:	Not Reported
Additional Code 5:	Not Reported
Shipment Date:	20121228
Creation Date:	3/13/2013 22:15:38
Receipt Date:	20130107
Manifest ID:	009651796JJK
Trans EPA ID:	CAD981377864
Trans Name:	IDR ENVIRONMENTAL SERVICES
Trans 2 EPA ID:	Not Reported
Trans 2 Name:	Not Reported
TSDf EPA ID:	CAD028409019
Trans Name:	CROSBY & OVERTON-PLANT #1
TSDf Alt EPA ID:	Not Reported
TSDf Alt Name:	Not Reported
Waste Code Description:	551 - Laboratory waste chemicals 561 Detergent and soap
RCRA Code:	D009
Meth Code:	H141 - Storage, Bulking, And/Or Transfer Off Site--No Treatment/Recovery (H010-H129) Or (H131-H135)
Quantity Tons:	0.005
Waste Quantity:	10
Quantity Unit:	P
Additional Code 1:	D002
Additional Code 2:	Not Reported
Additional Code 3:	Not Reported
Additional Code 4:	Not Reported
Additional Code 5:	Not Reported
Shipment Date:	20121228
Creation Date:	5/8/2013 22:15:17
Receipt Date:	20130109
Manifest ID:	009651793JJK
Trans EPA ID:	CAD981377864
Trans Name:	IDR ENVIRONMENTAL SERVICES
Trans 2 EPA ID:	CAR000216770
Trans 2 Name:	CATRANS
TSDf EPA ID:	NVT330010000
Trans Name:	US ECOLOGY
TSDf Alt EPA ID:	Not Reported
TSDf Alt Name:	Not Reported
Waste Code Description:	181 - Other inorganic solid waste Organics

MAP FINDINGS

B BRAUN MEDICAL INC, 2525 MCGAW AVE, IRVINE, CA 927140000 (Continued)

RCRA Code:	Not Reported
Meth Code:	H132 - Landfill Or Surface Impoundment That Will Be Closed As Landfill(To Include On-Site Treatment And/Or Stabilization)
Quantity Tons:	0.0375
Waste Quantity:	75
Quantity Unit:	P
Additional Code 1:	Not Reported
Additional Code 2:	Not Reported
Additional Code 3:	Not Reported
Additional Code 4:	Not Reported
Additional Code 5:	Not Reported
Shipment Date:	20121031
Creation Date:	Not Reported
Receipt Date:	Not Reported
Manifest ID:	009651668JJK
Trans EPA ID:	CAD981377864
Trans Name:	IDR ENVIRONMENTAL SERVICES
Trans 2 EPA ID:	Not Reported
Trans 2 Name:	Not Reported
TSDF EPA ID:	CAD028409019
Trans Name:	CROSBY & OVERTON-PLANT #1
TSDF Alt EPA ID:	Not Reported
TSDF Alt Name:	Not Reported
Waste Code Description:	551 - Laboratory waste chemicals 561 Detergent and soap
RCRA Code:	Not Reported
Meth Code:	H141 - Storage, Bulking, And/Or Transfer Off Site--No Treatment/Reovery (H010-H129) Or (H131-H135)
Quantity Tons:	0.005
Waste Quantity:	10
Quantity Unit:	P
Additional Code 1:	Not Reported
Additional Code 2:	Not Reported
Additional Code 3:	Not Reported
Additional Code 4:	Not Reported
Additional Code 5:	Not Reported
Shipment Date:	20121031
Creation Date:	Not Reported
Receipt Date:	Not Reported
Manifest ID:	009651668JJK
Trans EPA ID:	CAD981377864
Trans Name:	IDR ENVIRONMENTAL SERVICES
Trans 2 EPA ID:	Not Reported
Trans 2 Name:	Not Reported
TSDF EPA ID:	CAD028409019
Trans Name:	CROSBY & OVERTON-PLANT #1
TSDF Alt EPA ID:	Not Reported
TSDF Alt Name:	Not Reported
Waste Code Description:	551 - Laboratory waste chemicals 561 Detergent and soap
RCRA Code:	D002
Meth Code:	H141 - Storage, Bulking, And/Or Transfer Off Site--No Treatment/Reovery (H010-H129) Or (H131-H135)

MAP FINDINGS

B BRAUN MEDICAL INC, 2525 MCGAW AVE, IRVINE, CA 927140000 (Continued)

Quantity Tons:	0.01
Waste Quantity:	20
Quantity Unit:	P
Additional Code 1:	Not Reported
Additional Code 2:	Not Reported
Additional Code 3:	Not Reported
Additional Code 4:	Not Reported
Additional Code 5:	Not Reported
Shipment Date:	20121031
Creation Date:	Not Reported
Receipt Date:	Not Reported
Manifest ID:	009651668JJK
Trans EPA ID:	CAD981377864
Trans Name:	IDR ENVIRONMENTAL SERVICES
Trans 2 EPA ID:	Not Reported
Trans 2 Name:	Not Reported
TSDF EPA ID:	CAD028409019
Trans Name:	CROSBY & OVERTON-PLANT #1
TSDF Alt EPA ID:	Not Reported
TSDF Alt Name:	Not Reported
Waste Code Description:	551 - Laboratory waste chemicals 561 Detergent and soap
RCRA Code:	D001
Meth Code:	H141 - Storage, Bulking, And/Or Transfer Off Site--No Treatment/Recovery (H010-H129) Or (H131-H135)
Quantity Tons:	0.0125
Waste Quantity:	25
Quantity Unit:	P
Additional Code 1:	Not Reported
Additional Code 2:	Not Reported
Additional Code 3:	Not Reported
Additional Code 4:	Not Reported
Additional Code 5:	Not Reported
Shipment Date:	20121031
Creation Date:	Not Reported
Receipt Date:	Not Reported
Manifest ID:	009651668JJK
Trans EPA ID:	CAD981377864
Trans Name:	IDR ENVIRONMENTAL SERVICES
Trans 2 EPA ID:	Not Reported
Trans 2 Name:	Not Reported
TSDF EPA ID:	CAD028409019
Trans Name:	CROSBY & OVERTON-PLANT #1
TSDF Alt EPA ID:	Not Reported
TSDF Alt Name:	Not Reported
Waste Code Description:	551 - Laboratory waste chemicals 561 Detergent and soap
RCRA Code:	Not Reported
Meth Code:	H141 - Storage, Bulking, And/Or Transfer Off Site--No Treatment/Recovery (H010-H129) Or (H131-H135)
Quantity Tons:	0.005
Waste Quantity:	10
Quantity Unit:	P

MAP FINDINGS

B BRAUN MEDICAL INC, 2525 MCGAW AVE, IRVINE, CA 927140000 (Continued)

Additional Code 1: Not Reported
Additional Code 2: Not Reported
Additional Code 3: Not Reported
Additional Code 4: Not Reported
Additional Code 5: Not Reported

CIWQS: Other Ascertainable Records

Name: B BRAUN MEDICAL INC
Address: 2525 MCGAW AVE
City,State,Zip: IRVINE, CA 92614
Agency: B Braun Medical Inc
Agency Address: 2525 McGaw Ave, Irvine, CA 92614
Place/Project Type: Construction
SIC/NAICS: Not Reported
Region: 8
Program: CONSTW
Regulatory Measure Status: Terminated
Regulatory Measure Type: Storm water construction
Order Number: 99-08DW
WDID: 8 30C315567
NPDES Number: CAS000002
Adoption Date: Not Reported
Effective Date: 04/30/2001
Termination Date: 07/10/2002
Expiration/Review Date: Not Reported
Design Flow: Not Reported
Major/Minor: Not Reported
Complexity: Not Reported
TTWQ: Not Reported
Enforcement Actions within 5 years: 0
Violations within 5 years: 0
Latitude: 33.687681
Longitude: -117.837674

CERS: Other Ascertainable Records

Name: B BRAUN MEDICAL INC
Address: 2525 MCGAW AVE
City,State,Zip: IRVINE, CA 92614
Site ID: 413185
CERS ID: 10539799
CERS Description: Chemical Storage Facilities

Violations:

Site ID: 413185
Site Name: B BRAUN MEDICAL INC
Violation Date: 01-07-2014
Citation: 22 CCR 12 66262.34(d) - California Code of Regulations, Title 22, Chapter 12, Section(s) 66262.34(d)
Violation Description: Failure to dispose of hazardous waste within 180 days (or 270 if waste is transported over 200 miles) for the generator who generates less than 1000 kilogram per month, but more than 100 kilograms per month.

MAP FINDINGS

B BRAUN MEDICAL INC, 2525 MCGAW AVE, IRVINE, CA 927140000 (Continued)

Violation Notes: Returned to compliance on 02/26/2014. An unmarked drum storing a waste was located within the main hazardous waste storage area. An unattached label "mercuric chloride", marked 3-29-13, was sitting on top of the drum. The storage drum, besides not being properly marked, has been stored on site past the approved accumulation time. The waste must be properly removed by a registered hauler immediately for recycling / disposal. Once completed, please submit a copy of the removal documentation to this Agency.

Violation Division: Orange County Environmental Health
 Violation Program: HW
 Violation Source: CERS,

Site ID: 413185
 Site Name: B BRAUN MEDICAL INC
 Violation Date: 01-10-2017
 Citation: 22 CCR 15 66265.174 - California Code of Regulations, Title 22, Chapter 15, Section(s) 66265.174
 Violation Description: Failure to inspect weekly, areas where hazardous waste containers are stored or transferred. The owner or operator shall look for leaking containers and for deterioration of containers and the containment system caused by corrosion or other factors.

Violation Notes: Returned to compliance on 03/03/2017. Records were provided for the weekly inspection of the hazardous waste 90 day storage area and the used oil storage area. Weekly inspections of the hazardous waste satellite locations must be conducted. Submit a copy of one month inspection records for the satellite locations to this Agency for our review within 30 days.

Violation Division: Orange County Environmental Health
 Violation Program: HW
 Violation Source: CERS,

Site ID: 413185
 Site Name: B BRAUN MEDICAL INC
 Violation Date: 05-22-2018
 Citation: HSC 6.95 25508(a)(1) - California Health and Safety Code, Chapter 6.95, Section(s) 25508(a)(1)
 Violation Description: Failure to complete and electronically submit hazardous material inventory information for all reportable hazardous materials on site at or above reportable quantities.

Violation Notes: Returned to compliance on 06/04/2018. The facility has not submitted an accurate Hazardous Materials Inventory Chemical Description page electronically in the California Environmental Reporting System (CERS). Complete and submit the Hazardous Materials Inventory Chemical Description page for all materials listed above electronically in CERS.

Violation Division: Orange County Environmental Health
 Violation Program: HMRRP
 Violation Source: CERS,

Site ID: 413185
 Site Name: B BRAUN MEDICAL INC
 Violation Date: 05-22-2018
 Citation: HSC 6.95 25508(a)(1) - California Health and Safety Code, Chapter 6.95, Section(s) 25508(a)(1)
 Violation Description: Failure to annually review and electronically certify that the business plan is complete and accurate on or before the annual due date.

Violation Notes: Returned to compliance on 06/04/2018. The facility has not annually reviewed and certified that the business plan is complete, accurate, and up-to-date. Review, revise, and certify the business plan electronically in the California Environmental Reporting System (CERS).

Violation Division: Orange County Environmental Health
 Violation Program: HMRRP
 Violation Source: CERS,

Site ID: 413185
 Site Name: B BRAUN MEDICAL INC
 Violation Date: 11-05-2019
 Citation: 40 CFR 1 265.173 - U.S. Code of Federal Regulations, Title 40, Chapter 1, Section(s) 265.173

MAP FINDINGS

B BRAUN MEDICAL INC, 2525 MCGAW AVE, IRVINE, CA 927140000 (Continued)

Violation Description: Failure to meet the following container management requirements: (a) A container holding hazardous waste must always be closed during storage, except when it is necessary to add or remove waste. (b) A container holding hazardous waste must not be opened, handled, or stored in a manner which may rupture the container or cause it to leak.

Violation Notes: Returned to compliance on 11/05/2019. OBSERVATION: The waste oil/water drum was observed during the inspection to have been open. This was corrected on-site during the inspection and the drum was properly closed.

Violation Division: Orange County Environmental Health

Violation Program: HW

Violation Source: CERS,

Site ID: 413185

Site Name: B BRAUN MEDICAL INC

Violation Date: 04-08-2015

Citation: HSC 6.67 25270.4.5(a) - California Health and Safety Code, Chapter 6.67, Section(s) 25270.4.5(a)

Violation Description: Failure to discuss the appropriate containment/diversionary structures/equipment within the plan.

Violation Notes: Returned to compliance on 06/24/2015. SPCC did not contain the type of failure (discharge scenario) and secondary containment method for bow molders (main plant) and blow molders E3 oil reservoirs. SPCC must be updated to contain required content. Please submit a copy of the updated page(s) to this Agency for our review. Neither secondary containment nor spill response equipment was present for spill control use at the blow molder unit. Correct immediately. Once corrected, submit a photo of the correction to this Agency.

Violation Division: Orange County Environmental Health

Violation Program: APSA

Violation Source: CERS,

Site ID: 413185

Site Name: B BRAUN MEDICAL INC

Violation Date: 03-20-2017

Citation: 19 CCR 4.5 2735.5(d)(3) - California Code of Regulations, Title 19, Chapter 4.5, Section(s) 2735.5(d)(3)

Violation Description: Failure to ensure that response actions have been coordinated with local emergency planning and response agencies

Violation Notes: Facility did not have documentation to show that they were current in their coordination with local emergency responders should a release occur. Provide copy of documentation to show coordination is current to this Agency within 30 days.

Violation Division: Orange County Environmental Health

Violation Program: CalARP

Violation Source: CERS,

Site ID: 413185

Site Name: B BRAUN MEDICAL INC

Violation Date: 01-10-2017

Citation: HSC 6.67 25270.4.5(a) - California Health and Safety Code, Chapter 6.67, Section(s) 25270.4.5(a)

Violation Description: Failure to provide and maintain secondary containment for bulk storage tank installations (except for mobile refuelers and other non-transportation-related tank trucks) sufficient to hold the capacity of the largest container and sufficient freeboard for precipitation.

Violation Notes: Returned to compliance on 01/12/2017. Two drums of waste oil were stored outside of their secondary containment method / diked area. The drums were relocated into the diked area. Violation corrected on site.

Violation Division: Orange County Environmental Health

Violation Program: APSA

Violation Source: CERS,

Site ID: 413185

Site Name: B BRAUN MEDICAL INC

Violation Date: 06-18-2020

Citation: 19 CCR 4.5 2765.1(b) - California Code of Regulations, Title 19, Chapter 4.5, Section(s) 2765.1(b)

MAP FINDINGS

B BRAUN MEDICAL INC, 2525 MCGAW AVE, IRVINE, CA 927140000 (Continued)

Violation Description: Failure of owner or operator of a stationary source whose employees will not respond to accidental releases of regulated substances to meet the following: 1. For stationary sources with any regulated toxic substances held in a process above the threshold quantity, the stationary source is included in the community emergency response plan developed under Section 11003 of Title 42 of the United States Code (USC), is included in the city or county Hazardous Materials Area plans, and/or is included in the business plan program, pursuant to Section 25507 of the Health & Safety Code. The owner or operator must document that response actions have been coordinated with the local fire department and hazardous materials response agencies; 2. For stationary sources with only regulated flammable substances held in a process above the threshold quantity, the owner or operator must document that response actions have been coordinated with the local fire department and hazardous materials response agencies; and, 3. Appropriate mechanisms and written procedures are in place to notify emergency responders when there is a need for a response.

Violation Notes: Returned to compliance on 06/18/2020. OBSERVATION: The owner/operator of a facility that does not respond to accidental releases of regulated substances failed to meet the following: the owner/operator failed to document that response actions have been coordinated with the local fire department and hazardous materials response agencies. CORRECTIVE ACTION: Documentation was submitted to the CUPA demonstrating the owner/operator has met the requirements noted above. Please do this on an annual basis in order to be in compliance.

Violation Division: Orange County Environmental Health
 Violation Program: CalARP
 Violation Source: CERS,

Site ID: 413185
 Site Name: B BRAUN MEDICAL INC
 Violation Date: 05-22-2018
 Citation: HSC 6.95 25508(a)(1) - California Health and Safety Code, Chapter 6.95, Section(s) 25508(a)(1)

Violation Description: Failure to establish and electronically submit an adequate training program in safety procedures in the event of a release or threatened release of a hazardous material.

Violation Notes: Returned to compliance on 06/04/2018. The training program has not been submitted electronically in the California Environmental Reporting System (CERS). Revise the training program in the business plan to ensure it is reasonable and appropriate for the size of the business and the nature of the hazardous materials handled and submit electronically in CERS.

Violation Division: Orange County Environmental Health
 Violation Program: HMRRP
 Violation Source: CERS,

Site ID: 413185
 Site Name: B BRAUN MEDICAL INC
 Violation Date: 01-10-2017
 Citation: HSC 6.67 25270.4.5(a) - California Health and Safety Code, Chapter 6.67, Section(s) 25270.4.5(a)

Violation Description: Failure to provide the following training to all oil-handling personnel: 1. Operation and maintenance of equipment to prevent discharges. 2. Discharge procedure protocols. 3. Applicable pollution control laws, rules, and regulations. 4. General facility operations. 5. Contents of the SPCC Plan.

Violation Notes: Returned to compliance on 04/21/2017. The facility's "oil handlers" have not received their SPCC training in over one year. Training is required annually. Conduct the required training. Submit a copy of the training sign in roster to this Agency within 30 days.

Violation Division: Orange County Environmental Health
 Violation Program: APSA
 Violation Source: CERS,

Site ID: 413185
 Site Name: B BRAUN MEDICAL INC
 Violation Date: 01-10-2017
 Citation: HSC 6.5 25201 - California Health and Safety Code, Chapter 6.5, Section(s) 25201

Violation Description: Failure to obtain a permit or grant of interim status after generator has accumulated hazardous waste on-site for longer than 90 days.

MAP FINDINGS

B BRAUN MEDICAL INC, 2525 MCGAW AVE, IRVINE, CA 927140000 (Continued)

Violation Notes: Returned to compliance on 03/03/2017. Various small containers of hazardous waste were stored within a flammable cabinet at the 90 day hazardous waste storage area. These containers were marked with accumulation start dates ranging back to 5-5-15. The containers were not marked with dates recording possible satellite container transfer to the 90 day storage area. This cache of hazardous waste had been on site beyond allowable accumulation storage time. Have the waste removed by a registered hauler for proper recycling / disposal immediately. Submit a copy of the removal record to this Agency.

Violation Division: Orange County Environmental Health
 Violation Program: HW
 Violation Source: CERS,

Site ID: 413185
 Site Name: B BRAUN MEDICAL INC
 Violation Date: 05-22-2018
 Citation: HSC 6.95 25508(a)(1) - California Health and Safety Code, Chapter 6.95, Section(s) 25508(a)(1)
 Violation Description: Failure to complete and electronically submit a site map with all required content.

Violation Notes: Returned to compliance on 06/04/2018. The annotated site map submitted electronically in the California Environmental Reporting System (CERS) does not include all the required elements, see comments in CERS. Revise the annotated Site Map to include all required content and submit electronically in CERS.

Violation Division: Orange County Environmental Health
 Violation Program: HMRRP
 Violation Source: CERS,

Site ID: 413185
 Site Name: B BRAUN MEDICAL INC
 Violation Date: 01-10-2017
 Citation: HSC 6.67 25270.4.5(a) - California Health and Safety Code, Chapter 6.67, Section(s) 25270.4.5(a)
 Violation Description: Failure to discuss in the SPCC Plan the appropriate containment, diversionary structures, or equipment to prevent a discharge, including typical failure mode and most likely quantity of discharge for the following: bulk storage containers, mobile/portable containers, oil-filled equipment, piping and related appurtenances, mobile refuels or non-transportation-related tank cars, and transfer areas, equipment and activities.

Violation Notes: Returned to compliance on 04/21/2017. The SPCC did not describe the secondary containment method for the injection mold machines. Also, the ICE engine D-48's secondary containment method was identified as a "rupture basin" and needing an alarm installation. Complete table G-4 for the injection mold machines and ICE engine update. Submit a copy of the revised table G-4 to this Agency for our review within 30 days.

Violation Division: Orange County Environmental Health
 Violation Program: APSA
 Violation Source: CERS,

Site ID: 413185
 Site Name: B BRAUN MEDICAL INC
 Violation Date: 01-10-2017
 Citation: HSC 6.67 25270.4.5(a) - California Health and Safety Code, Chapter 6.67, Section(s) 25270.4.5(a)
 Violation Description: Failure to comply with one or more of the following requirements: 1. Have record of inspections and integrity tests signed by the appropriate supervisor or inspector. 2. Keep written procedures and records of inspections and integrity tests for at least three years. 3. Keep comparison records.

Violation Notes: Returned to compliance on 04/21/2017. APSA inspections are to be conducted at minimum monthly. The facility reported that inspections were conducted at a weekly frequency. However, records of these inspections for all APSA storage were not available. >>The facility's SPCC plan's Table G-2 identified the facility's APSA regulated containers. The facility used Preventive maintenance orders (PMO)s to record inspections that are conducted per facility areas. The facility provided several PMOs for review. Of these, the only record of APSA inspection available for review was for the oil drum storage. Submit copies of the APSA inspection records for all APSA regulated containers for the last 3 months to this Agency for our review within 30 days.

Violation Division: Orange County Environmental Health
 Violation Program: APSA
 Violation Source: CERS,

Site ID: 413185

MAP FINDINGS

B BRAUN MEDICAL INC, 2525 MCGAW AVE, IRVINE, CA 927140000 (Continued)

Site Name: B BRAUN MEDICAL INC
 Violation Date: 03-20-2017
 Citation: 19 CCR 4.5 2760.3(a)(1) - California Code of Regulations, Title 19, Chapter 4.5, Section(s) 2760.3(a)(1)
 Violation Description: Failure to develop and implement written operating procedures that address at least the following operating phases: 1. Initial startup; 2. Normal operations; 3. Temporary operations; 4. Emergency shutdown including the conditions under which emergency shutdown is required, and the assignment of shutdown responsibility to qualified operators to ensure that emergency shutdown is executed in a safe and timely manner; 5. Emergency operations; 6. Normal shutdown; 7. Startup following a turnaround, or after an emergency shutdown.

Violation Notes: The operating procedures provided for inspection were incomplete. Have written operating procedures that address initial startup, normal operations, temporary operations; emergency shut down; normal shut down; startup following a normal or emergency shutdown or a major change that requires a hazard review; consequences of deviations and steps required to correct or avoid deviations; and equipment inspections. Submit a copy of the procedures to this Agency within 30 days for review.

Violation Division: Orange County Environmental Health
 Violation Program: CalARP
 Violation Source: CERS,

Site ID: 413185
 Site Name: B BRAUN MEDICAL INC
 Violation Date: 05-08-2014
 Citation: 19 CCR 4.5 2745.1(a) - California Code of Regulations, Title 19, Chapter 4.5, Section(s) 2745.1(a)
 Violation Description: Failure to submit an RMP which includes all requirements described in Section 2745.3 through 2745.9.
 Violation Notes: Ensure the mandatory 8 operating procedures are addressed.
 Violation Division: Orange County Environmental Health
 Violation Program: CalARP
 Violation Source: CERS,

Site ID: 413185
 Site Name: B BRAUN MEDICAL INC
 Violation Date: 03-20-2017
 Citation: 19 CCR 4.5 2765.2(a) - California Code of Regulations, Title 19, Chapter 4.5, Section(s) 2765.2(a)
 Violation Description: Failure to develop, implement, and maintain at the stationary source an emergency response program that includes the following elements: 1. Procedures for informing and interfacing with the public and local emergency response agencies about accidental releases, emergency planning, and emergency response. 2. Documentation of proper first-aid and emergency medical treatment necessary to treat accidental human exposures. 3. Procedures and measures for emergency response after an accidental release of a regulated substance. 4. Procedures for the use of emergency response equipment and for its inspection, testing, and maintenance are developed by the stationary source. 5. Training for all employees in relevant procedures and relevant aspects of the Incident Command System. 6. Procedures to review and update the emergency response plan to reflect changes at the stationary source are developed and employees are informed of these changes.
 Violation Notes: Emergency response program's emergency contact information was out of date. Update to be current. Include this Agency's phone number in the list. Submit a copy of the updated emergency contact information to this Agency within 30 days.
 Violation Division: Orange County Environmental Health
 Violation Program: CalARP
 Violation Source: CERS,

Site ID: 413185
 Site Name: B BRAUN MEDICAL INC
 Violation Date: 11-05-2019
 Citation: HSC 6.95 25508(a)(1) - California Health and Safety Code, Chapter 6.95, Section(s) 25508(a)(1)
 Violation Description: Failure to complete and electronically submit hazardous material inventory information for all reportable hazardous materials on site at or above reportable quantities.
 Violation Notes: Returned to compliance on 01/13/2020. OBSERVATION: The business failed to complete and electronically submit chemical inventory information for all reportable hazardous materials on site at or above reportable quantities. CORRECTIVE ACTION: Within 30 days, complete and electronically submit the chemical inventory information for all reportable hazardous materials on site at or above reportable quantities.

MAP FINDINGS

B BRAUN MEDICAL INC, 2525 MCGAW AVE, IRVINE, CA 927140000 (Continued)

Violation Division: Orange County Environmental Health
 Violation Program: HMRRP
 Violation Source: CERS,
 Site ID: 413185
 Site Name: B BRAUN MEDICAL INC
 Violation Date: 03-20-2017
 Citation: 19 CCR 4.5 2755.5(d) - California Code of Regulations, Title 19, Chapter 4.5, Section(s) 2755.5(d)
 Violation Description: Failure to perform or cause to be performed inspections and tests on process equipment that: 1. Follow recognized and generally accepted good engineering practices; 2. The frequency of inspections & tests must be consistent with applicable manufacturer s recommendations, industry standards or codes, good engineering practices and prior operating experience).
 Violation Notes: Records of the testing of all processes release alarm sensors and the deluge system to assure competency were not available for inspection. Submit documentation that demonstrates sensors and deluge system are maintained and tested consisted with applicable manufacturer's recommendations and good engineering practices.

Violation Division: Orange County Environmental Health
 Violation Program: CalARP
 Violation Source: CERS,
 Site ID: 413185
 Site Name: B BRAUN MEDICAL INC
 Violation Date: 05-22-2018
 Citation: HSC 6.95 25508(a)(1) - California Health and Safety Code, Chapter 6.95, Section(s) 25508(a)(1)
 Violation Description: Failure to establish and electronically submit an adequate emergency response plan and procedures for a release or threatened release of a hazardous material.
 Violation Notes: Returned to compliance on 06/04/2018. An Emergency Response Plan and procedures has not been completed and submitted electronically to the California Environmental Reporting System (CERS). Complete the emergency response plan and procedures to include all required content and submit electronically in CERS.

Violation Division: Orange County Environmental Health
 Violation Program: HMRRP
 Violation Source: CERS,
 Site ID: 413185
 Site Name: B BRAUN MEDICAL INC
 Violation Date: 06-23-2016
 Citation: HSC 6.95 25508(a)(1) - California Health and Safety Code, Chapter 6.95, Section(s) 25508(a)(1)
 Violation Description: Failure to complete and electronically submit a business plan when storing/handling a hazardous material at or above reportable quantities.
 Violation Notes: Returned to compliance on 07/29/2016. Submission is missing materials, e.g. New oil, Diesel, etc. Please verify both daily volumes on hand, number of days onsite and physical states of materials reported.

Violation Division: Orange County Environmental Health
 Violation Program: HMRRP
 Violation Source: CERS,
 Site ID: 413185
 Site Name: B BRAUN MEDICAL INC
 Violation Date: 05-22-2018
 Citation: HSC 6.95 25508(a)(1) - California Health and Safety Code, Chapter 6.95, Section(s) 25508(a)(1)
 Violation Description: Failure to complete and electronically submit a business plan when storing/handling a hazardous material at or above reportable quantities.
 Violation Notes: Returned to compliance on 06/04/2018. Baes on a review of the California Environmental Reporting System (CERS) a business plan has not been submitted. The facility was previously sent a notice/request for the submittal of a business plan by 4/10/18. Submit the business plan electronically in CERS and implement immediately.

Violation Division: Orange County Environmental Health

MAP FINDINGS

B BRAUN MEDICAL INC, 2525 MCGAW AVE, IRVINE, CA 927140000 (Continued)

Violation Program: HMRRP
 Violation Source: CERS,
 Site ID: 413185
 Site Name: B BRAUN MEDICAL INC
 Violation Date: 01-10-2017
 Citation: 22 CCR 12 66262.34(f) - California Code of Regulations, Title 22, Chapter 12, Section(s) 66262.34(f)
 Violation Description: Failure to properly label hazardous waste accumulation containers and portable tanks with the following requirements: "Hazardous Waste", name and address of the generator, physical and chemical characteristics of the Hazardous Waste, and starting accumulation date.
 Violation Notes: Returned to compliance on 03/21/2017. A storage drum of hazardous acetronitrile waste was full and unmarked. Also, various containers of hazardous waste (used oily absorbents, waste acetronitrile) were not marked identifying the hazardous property (toxic, corrosive...) of the stored waste. Mark all containers storing hazardous waste with the required information. A re-inspection will be conducted.
 Violation Division: Orange County Environmental Health
 Violation Program: HW
 Violation Source: CERS,
 Site ID: 413185
 Site Name: B BRAUN MEDICAL INC
 Violation Date: 01-10-2017
 Citation: 22 CCR 12 66262.20 - California Code of Regulations, Title 22, Chapter 12, Section(s) 66262.20
 Violation Description: Failure to prepare a Uniform Hazardous Waste Manifest and, if necessary, a Continuation Sheet, before the transport of a hazardous waste off-site for transfer, treatment, storage, or disposal.
 Violation Notes: Returned to compliance on 04/21/2017. The facility removed at minimum 18 shipments of hazardous waste not using their own EPA ID number. Facility must file an exception report with DTSC for the error immediately. Facility must conduct the necessary action to have the incorrectly generated manifests correctly recorded to their assigned EPA ID number.
 Violation Division: Orange County Environmental Health
 Violation Program: HW
 Violation Source: CERS,
 Site ID: 413185
 Site Name: B BRAUN MEDICAL INC
 Violation Date: 01-07-2014
 Citation: 22 CCR 12 66262.34(f) - California Code of Regulations, Title 22, Chapter 12, Section(s) 66262.34(f)
 Violation Description: Failure to properly label hazardous waste accumulation containers with the following requirements: "Hazardous Waste", name and address of the generator, physical and chemical characteristics of the Hazardous Waste, and starting accumulation date.
 Violation Notes: Returned to compliance on 02/26/2014. The containers storing hazardous waste within the main chem lab were not marked with the required identifying information. The physical state and hazardous properties of the waste were not marked. Once corrected, please submit the attached certificate of return to compliance, signed and dated, to this Agency within 30 days.
 Violation Division: Orange County Environmental Health
 Violation Program: HW
 Violation Source: CERS,
 Site ID: 413185
 Site Name: B BRAUN MEDICAL INC
 Violation Date: 04-08-2015
 Citation: HSC 6.67 25270.4.5(a) - California Health and Safety Code, Chapter 6.67, Section(s) 25270.4.5(a)
 Violation Description: Failure to provide training regarding: 1. The operation and maintenance of equipment to prevent discharges. 2. Discharge procedure protocols. 3. Applicable pollution control laws, rules, and regulations. 4. General facility operations. AND 5. The contents of the SPCC Plan.
 Violation Notes: Returned to compliance on 06/24/2015. Facility was not current in the required annual SPCC training of their employees. Once completed, submit a copy of the training outline and employee training roster to this Agency within 60 days.
 Violation Division: Orange County Environmental Health

MAP FINDINGS

B BRAUN MEDICAL INC, 2525 MCGAW AVE, IRVINE, CA 927140000 (Continued)

Violation Program: APSA
 Violation Source: CERS,

Evaluation:

Eval General Type: Compliance Evaluation Inspection
 Eval Date: 01-10-2017
 Violations Found: Yes
 Eval Type: Routine done by local agency
 Eval Notes:

On site for a routine above ground petroleum storage tank inspection. Travis Domingo, environmental engineer, was present for the inspection and provided consent to inspect. This facility is regulated under the Above Ground Storage Act (APSA). There is equal to or greater than 1,320 but less than 9,999 gallons of regulated petroleum products in drums or tanks sized 55 gallons or larger on site. The facility had a Spill Control and Countermeasure (SPCC) plan. Its most recent review date was March 2015. The plan was on site and available for review. We discussed updated the plan's contact information, also signing and dating the plan. SPILL CONTROL: The bulk petroleum storage secondary containment as described in the plan was inspected for. INSPECTIONS: The requirements of the SPCC inspection was discussed. For APSA: aboveground bulk storage containers must be visually inspected for signs of deterioration, discharges, or accumulation of oil inside diked areas. [Truncated]

Eval Division: Orange County Environmental Health
 Eval Program: APSA
 Eval Source: CERS,

Eval General Type: Other/Unknown
 Eval Date: 02-26-2014
 Violations Found: No
 Eval Type: Other, not routine, done by local agency
 Eval Notes:

This Agency received the facility's certificate of return to compliance, signed and dated 2-5-14, along with the requested documentation. The violations (W009, W013) noted on the 1-7-14 inspection report was corrected. report PDF to rhonda.moore@bbraun.com

Eval Division: Orange County Environmental Health
 Eval Program: HW
 Eval Source: CERS,

Eval General Type: Other/Unknown
 Eval Date: 03-01-2017
 Violations Found: No
 Eval Type: Other, not routine, done by local agency
 Eval Notes:

This Agency received B Braun's documents for the correction of violations cited in the 1-10-17 APSA inspection report. Begun review Violation I009 regarding employee annual APSA training - corrected - SPCC awareness training record showed employees current in training. . Violation I258 regarding SPCC inspections - corrected????? - Inspections of APSA regulated storage. Violation I265 regarding SPCC content - ?

Eval Division: Orange County Environmental Health
 Eval Program: APSA
 Eval Source: CERS,

Eval General Type: Other/Unknown
 Eval Date: 04-21-2017
 Violations Found: No
 Eval Type: Other, not routine, done by local agency
 Eval Notes:

This Agency received the facility's requested documentation to address the violations (I009, I258, I265) cited on the 1-10-17 inspection report. The violations were corrected.

Eval Division: Orange County Environmental Health
 Eval Program: APSA
 Eval Source: CERS,

Eval General Type: Compliance Evaluation Inspection

MAP FINDINGS

B BRAUN MEDICAL INC, 2525 MCGAW AVE, IRVINE, CA 927140000 (Continued)

Eval Date: 05-08-2014
 Violations Found: Yes
 Eval Type: Routine done by local agency
 Eval Notes: On-site for routine inspection. Met with Rhonda Moore and Daniel Morrison. Also present was Bob Held of OCHCA. This facility is regulated under CalARP Program Level 2 Requirements. The following are the regulated substances on-site: 1) Aqueous Ammonia (19%) 23,220 lbs Program Level 2 Requirements were reviewed this date: 1) The RMP is on-site and includes a Program Level 2 Certification statement which was signed. The certification was dated 3/12/13. 2) The CalARP registration was present, but the following data points need to be updated: a) 2.4 - Change the worst-case release from gas to liquid release b) 8.3a - Date of safety review should be 1/17/13. c) 9.2,3,4 - These questions should be marked yes. Even though the facility is a non-responder they still have general emergency response plan in place. 4) The executive summary contained a certification that the facility has not had a release with an off-site consequence within the last 5 years. This will [Truncated]

Eval Division: Orange County Environmental Health
 Eval Program: CalARP
 Eval Source: CERS,

Eval General Type: Other/Unknown
 Eval Date: 03-02-2017
 Violations Found: No
 Eval Type: Other, not routine, done by local agency
 Eval Notes: begun file review for pending inspection
 Eval Division: Orange County Environmental Health
 Eval Program: CalARP
 Eval Source: CERS,

Eval General Type: Compliance Evaluation Inspection
 Eval Date: 04-08-2015
 Violations Found: Yes
 Eval Type: Routine done by local agency
 Eval Notes: On site for an above ground petroleum storage tank (APST) inspection. Rhonda Moore, environmental engineer, was present for the inspection and provided consent to inspect. This facility is regulated under the Above Ground Storage Act (APSA). There is equal to or greater than 1,320 but less than 9,999 gallons of regulated petroleum products in drums or tanks sized 55 gallons or larger on site. The facility had a Spill Control and Countermeasure (SPCC) plan. Its most recent review date was March 2015. The plan was on site and available for review. SPILL CONTROL: Inspection found bulk petroleum storage secondary containment and available spill response sorbent materials were provided as described in the plan, except as noted above. INSPECTIONS: Engineer reported that weekly inspections were being conducted as described in the plan. Several example log sheets were presented for review. Records of the inspections and tests performed, signed by the appropriate [Truncated]

Eval Division: Orange County Environmental Health
 Eval Program: APSA
 Eval Source: CERS,

Eval General Type: Other/Unknown
 Eval Date: 04-11-2016
 Violations Found: No
 Eval Type: Other, not routine, done by local agency
 Eval Notes: Accepted 2016 submission, pending on site inspection.
 Eval Division: Orange County Environmental Health
 Eval Program: HMRRP
 Eval Source: CERS,

Eval General Type: Other/Unknown
 Eval Date: 04-24-2014
 Violations Found: No
 Eval Type: Other, not routine, done by local agency
 Eval Notes: Not Reported

MAP FINDINGS

B BRAUN MEDICAL INC, 2525 MCGAW AVE, IRVINE, CA 927140000 (Continued)

Eval Division: Orange County Environmental Health
 Eval Program: HMRRP
 Eval Source: CERS,
 Eval General Type: Other/Unknown
 Eval Date: 05-08-2014
 Violations Found: No
 Eval Type: Other, not routine, done by local agency
 Eval Notes: Joint inspection with M. Palazzolo
 Eval Division: Orange County Environmental Health
 Eval Program: CalARP
 Eval Source: CERS,
 Eval General Type: Other/Unknown
 Eval Date: 06-22-2016
 Violations Found: No
 Eval Type: Other, not routine, done by local agency
 Eval Notes: file review
 Eval Division: Orange County Environmental Health
 Eval Program: HMRRP
 Eval Source: CERS,
 Eval General Type: Other/Unknown
 Eval Date: 06-25-2018
 Violations Found: No
 Eval Type: Other, not routine, done by local agency
 Eval Notes: Following-up on previous violations cited for the facility in May 2018. Based on a review of the California Environmental Reporting System (CERS), the site has completed their annual submittal for 2018. However, the 2018 submittal required minor revisions to the inventory. As a result, the prior violations cited in 2018 has been corrected. Thank you.
 Eval Division: Orange County Environmental Health
 Eval Program: HMRRP
 Eval Source: CERS,
 Eval General Type: Other/Unknown
 Eval Date: 07-09-2015
 Violations Found: No
 Eval Type: Other, not routine, done by local agency
 Eval Notes: Read/review pre 2015 HMBEP submission. Accepted pending review of the more recent submission.
 Eval Division: Orange County Environmental Health
 Eval Program: HMRRP
 Eval Source: CERS,
 Eval General Type: Other/Unknown
 Eval Date: 10-05-2018
 Violations Found: No
 Eval Type: Other, not routine, done by local agency
 Eval Notes: Reviewed 7800 and followed up with Marco about the status. Based on Joyce's correspondence dated 11/10/18 one of the four violations can be corrected.
 Eval Division: Orange County Environmental Health
 Eval Program: CalARP
 Eval Source: CERS,
 Eval General Type: Other/Unknown

MAP FINDINGS

B BRAUN MEDICAL INC, 2525 MCGAW AVE, IRVINE, CA 927140000 (Continued)

Eval Date: 10-20-2017
 Violations Found: No
 Eval Type: Other, not routine, done by local agency
 Eval Notes: On site to conduct a follow up CalARP inspection to confirm correction of the violations cited in the 3-20-17 inspection report. Travis Domingo, environmental engineer, was present for the inspection and provided consent to inspect. Violation I318 Violation I544 Violation I705 Violation I737
 Eval Division: Orange County Environmental Health
 Eval Program: CalARP
 Eval Source: CERS,
 Eval General Type: Compliance Evaluation Inspection
 Eval Date: 10-28-2022
 Violations Found: No
 Eval Type: Routine done by local agency
 Eval Notes: Arrived and met with Loanne Nguyen, Sr EH&S Specialist, to walk through the facility and perform an aboveground storage tank inspection. Walked through the facility and checked all the petroleum materials containers and quantities stored at the site. Reviewed the SPCC plan and training records. Observed the business maintains inspection logs.
 Eval Division: Orange County Environmental Health
 Eval Program: APSA
 Eval Source: CERS,
 Eval General Type: Compliance Evaluation Inspection
 Eval Date: 11-05-2019
 Violations Found: Yes
 Eval Type: Routine done by local agency
 Eval Notes: Arrived with Mr. James Hendron, Supervisor, and we met with Ms. Camille Yu, EHS&S Specialist, Dniel Morrison, EHS&S Manager, and Jennifer Jimenez, Senior EHS&S Specialist to walk through the facility and perform a hazardous waste inspection. Walked through the facility and checked all satellite and waste receptacles stored at the site. The following hazardous wastes were observed to have been stored at the site: - Various laboratory satellite waste containers (waste solvents, HPLC, propane, lithium nitrate, chloroform, mercury compounds, flammables, acids) - Non RCRA hazardous waste waste oil/water 1, 55-gallon drum - Waste solid oily debris/absorbent 1, drum/box Some of the satellite wastes were not labeled, we discussed the requirements for labeling and what the regulations state. Please send a photograph demonstrating that this has been corrected. The waste oil/water container was stored open and the lid was not completely closed, this was corrected [Truncated]
 Eval Division: Orange County Environmental Health
 Eval Program: HW
 Eval Source: CERS,
 Eval General Type: Compliance Evaluation Inspection
 Eval Date: 01-07-2014
 Violations Found: Yes
 Eval Type: Routine done by local agency
 Eval Notes: On site for a routine hazardous waste inspection. Rhonda Moore, environmental engineer, was present for the inspection and provided consent to inspect. The facility s operations and the waste generated were discussed. The inspection included a walk of the facility's outside perimeter and its trash storage areas. I did not observe hazardous waste in the facility's trash or as run off on the ground. The storage of the shop's hazardous waste was inspected. The storage containers were closed and labeled with the required information, except as noted above. Storage areas included laboratory satellites and a designated main storage. The signed off manifests for the removal of the facility's hazardous waste was on site and available for inspection. The records for the last year were reviewed. The facility had a business emergency plan, which contained spill response directions and emergency contact numbers. report PDF to rhonda.moore@bbraun.com
 Eval Division: Orange County Environmental Health
 Eval Program: HW
 Eval Source: CERS,
 Eval General Type: Other/Unknown
 Eval Date: 03-14-2017

MAP FINDINGS

B BRAUN MEDICAL INC, 2525 MCGAW AVE, IRVINE, CA 927140000 (Continued)

Violations Found: No
 Eval Type: Other, not routine, done by local agency
 Eval Notes: prep for inspection
 Eval Division: Orange County Environmental Health
 Eval Program: CalARP
 Eval Source: CERS,

Eval General Type: Other/Unknown
 Eval Date: 03-17-2017
 Violations Found: No
 Eval Type: Other, not routine, done by local agency
 Eval Notes: Not Reported
 Eval Division: Orange County Environmental Health
 Eval Program: CalARP
 Eval Source: CERS,

Eval General Type: Compliance Evaluation Inspection
 Eval Date: 03-20-2017
 Violations Found: Yes
 Eval Type: Routine done by local agency
 Eval Notes: On site for a routine CalARP inspection. Travis Domingo, environmental engineer, was present for the inspection and provided consent to inspect. This facility is regulated under CalARP Program Level 2 requirements. The regulated substance was Aqueous ammonia (20% or greater). The facility's risk management plan (RMP) was on site for inspection. The RMP cited a maximum of 23,220 pounds of aqueous ammonia on site. One operation process was identified. The RMP revision was dated 3-2013. Its certification was signed by Rhonda Moore and dated 3-12-13. Mr. Domingo was assigned with the overall responsibility for the development, implementation and integration of the risk management program elements. Program level 2 requirements were reviewed this date. The facility provided the following for inspection: Safety information related to the regulated substance, process, and equipment; Written review of the hazards associated with the regulated substance, process, [Truncated]

Eval Division: Orange County Environmental Health
 Eval Program: CalARP
 Eval Source: CERS,

Eval General Type: Other/Unknown
 Eval Date: 04-09-2015
 Violations Found: No
 Eval Type: Other, not routine, done by local agency
 Eval Notes: researched / consulted with Kevin B and CFR on APST requirements and appropriate citations.
 Eval Division: Orange County Environmental Health
 Eval Program: APSA
 Eval Source: CERS,

Eval General Type: Other/Unknown
 Eval Date: 06-04-2018
 Violations Found: No
 Eval Type: Other, not routine, done by local agency
 Eval Notes: Based on a review of the California Environmental Reporting System (CERS), four of the six violations cited in 5/22/18, have been abated. Violations #1292, 1736, 1463, and 1551 have been cleared. Violations #1169, for failure to electronically submit a completed hazardous materials inventory and 1632, for failure to electronically submit a completed site map. Please correct the inventory and site map in CERS and these remaining violations will be abated. For the inventory: 1. Argon, Nitrous oxides, Helium, Hydrogen, Oxygen, and Nitrogen gas - change "Standard Pressure" TO "ABOVE AMBIENT" 2. Carbon Monoxide and Argon liquid - if cryogenic need to have "hazard material type" to be "liquid", the "units" should be "gallons", the "Standard Pressure" should be "below ambient", and the "Standard Temperature" should be "cryogenic". 3. Used Solvents and Acetonitrile - change "Hazard Material Type" to "waste" 4. Lube Oil - the "mixture components" exceeds [Truncated]

Eval Division: Orange County Environmental Health

MAP FINDINGS

B BRAUN MEDICAL INC, 2525 MCGAW AVE, IRVINE, CA 927140000 (Continued)

Eval Program: HMRRP
 Eval Source: CERS,
 Eval General Type: Other/Unknown
 Eval Date: 06-04-2018
 Violations Found: No
 Eval Type: Other, not routine, done by local agency
 Eval Notes: Correspondence between Summer and facility contact regarding open CalARP violations.
 Eval Division: Orange County Environmental Health
 Eval Program: CalARP
 Eval Source: CERS,
 Eval General Type: Other/Unknown
 Eval Date: 06-04-2018
 Violations Found: No
 Eval Type: Other, not routine, done by local agency
 Eval Notes: Reviewed files that Joyce Krall had kept regarding the site and previous violations. Reviewed 7800 report - will forward to Marco to follow up.
 Eval Division: Orange County Environmental Health
 Eval Program: CalARP
 Eval Source: CERS,
 Eval General Type: Compliance Evaluation Inspection
 Eval Date: 06-23-2016
 Violations Found: Yes
 Eval Type: Routine done by local agency
 Eval Notes: Inspected facility with Sam Khalil. Verified hazardous materials submission which requires amendment and revision. copy to: rhonda.moore@bbraun.com; sam.khalil@bbraun.com
 Eval Division: Orange County Environmental Health
 Eval Program: HMRRP
 Eval Source: CERS,
 Eval General Type: Compliance Evaluation Inspection
 Eval Date: 01-10-2017
 Violations Found: Yes
 Eval Type: Routine done by local agency
 Eval Notes: On site for a routine large quantity hazardous waste generator inspection. Travis Domingo, environmental engineer, was present for the inspection and provided consent to inspect. The facility's operations and the waste generated were discussed. I did not observe hazardous waste in the facility's trash or as run off on the ground. The manifests for the removal of the facility's hazardous waste were on site and available for inspection. The receipts for the removal of the facility's universal waste were also available for inspection. The records for the last year were reviewed. A non RCRA (CA regulated) hazardous waste large quantity generator (LQG) is a generator of equal to or greater than 1000 kg (roughly 2200 pounds) of non RCRA hazardous waste during a single month during a one year period. In the last year, the facility's records documented that this facility was a non RCRA hazardous waste LQG. The storage of the facility's hazardous waste was inspected. The [Truncated]
 Eval Division: Orange County Environmental Health
 Eval Program: HW
 Eval Source: CERS,
 Eval General Type: Other/Unknown
 Eval Date: 04-15-2019
 Violations Found: No
 Eval Type: Other, not routine, done by local agency

MAP FINDINGS

B BRAUN MEDICAL INC, 2525 MCGAW AVE, IRVINE, CA 927140000 (Continued)

Eval Notes: On-site for a reinspection of the 3/20/2017 routine CalARP inspection. Met with Sam Khalil and Jennifer Jimenez of B Braun and Trevor Yorke of Yorke Engineering. Consent was provided to enter and conduct inspection activities. The facility is regulated under CalARP Program Level 2 requirements for 19% Aqueous Ammonia. The facility maintains (1) process that has a maximum quantity of 18,580 pounds ammonia. The ammonia is stored in (2) 1,500 gallon tanks filled to a max 80%. The following were observed: -- RMP Certification: The RMP certification was dated 9/26/2018. The certification was signed by Travis Domingo who is no longer with the company. The certification must be resigned by Sam Khalil. Please resend me a copy of the certification statement. -- The Executive Summary was reviewed and is complete. -- The worst-case release and alternate worst-case release analysis was reviewed. -- Document Management System was reviewed and is adequate. [Truncated]

Eval Division: Orange County Environmental Health
 Eval Program: CalARP
 Eval Source: CERS,
 Eval General Type: Other/Unknown
 Eval Date: 04-19-2017
 Violations Found: No
 Eval Type: Other, not routine, done by local agency
 Eval Notes: looked into questions posed by James after his review of inspection report.
 Eval Division: Orange County Environmental Health
 Eval Program: CalARP
 Eval Source: CERS,
 Eval General Type: Other/Unknown
 Eval Date: 05-22-2018
 Violations Found: Yes
 Eval Type: Other, not routine, done by local agency
 Eval Notes: Based on CERS review - the site has failed to submit a complete Hazardous Materials Business Plan since 2016. Issued violations based on the 2018 CERS review.
 Eval Division: Orange County Environmental Health
 Eval Program: HMRRP
 Eval Source: CERS,
 Eval General Type: Other/Unknown
 Eval Date: 05-26-2020
 Violations Found: No
 Eval Type: Other, not routine, done by local agency
 Eval Notes: Following up on previous violations cited, reviewed the California Environmental Reporting System (CERS) submittal for 2020, and the site corrected the violation. The site is in compliance.
 Eval Division: Orange County Environmental Health
 Eval Program: HMRRP
 Eval Source: CERS,
 Eval General Type: Compliance Evaluation Inspection
 Eval Date: 06-18-2020
 Violations Found: Yes
 Eval Type: Routine done by local agency
 Eval Notes: On-site for a routine CalARP inspection. Met with EHS Specialist Camille Yu, Vaughn Reilly, Lindy Hoagland, and Derrick Bradley of B. Braun Medical Inc. Also present was Summer Hansen-Rooks of OCHCA. Consent was provided to enter and conduct inspection activities. The facility is regulated under CalARP Program Level 2 requirements for 19% Aqueous Ammonia. The facility maintains (1) process that has a maximum quantity of 18,580 pounds ammonia. The ammonia is stored in (2) 1,500 gallon tanks filled to a max 80%. Ammonia is used to reduce NOx emissions created by burning natural gas. The following were observed: -- RMP Certification: The RMP certification was dated 9/26/2018. The certification was signed by Sam Khalil who is no longer with the company. On this date, the certification statement and RMP was signed by Camille Yu. Please ensure that changes within the RMP document management system are made in a timely manner. Minor changes do not need a new [Truncated]

Eval Division: Orange County Environmental Health
 Eval Program: CalARP

MAP FINDINGS

B BRAUN MEDICAL INC, 2525 MCGAW AVE, IRVINE, CA 927140000 (Continued)

Eval Source: CERS,
 Eval General Type: Other/Unknown
 Eval Date: 06-30-2014
 Violations Found: No
 Eval Type: Other, not routine, done by local agency
 Eval Notes: Not Reported
 Eval Division: Orange County Environmental Health
 Eval Program: CalARP
 Eval Source: CERS,
 Eval General Type: Other/Unknown
 Eval Date: 09-08-2015
 Violations Found: No
 Eval Type: Other, not routine, done by local agency
 Eval Notes: noted closed violations were marked not. Status corrected.
 Eval Division: Orange County Environmental Health
 Eval Program: APSA
 Eval Source: CERS,
 Eval General Type: Compliance Evaluation Inspection
 Eval Date: 10-28-2022
 Violations Found: No
 Eval Type: Routine done by local agency
 Eval Notes: Arrived and met with Loanne Nguyen, Sr EH&S Specialist, to walk through the facility and perform a hazardous waste inspection. Walked through the facility and checked all satellite and waste receptacles stored at the site. The following hazardous wastes were observed to have been stored at the site: - Various laboratory satellite waste containers (waste solvents, HPLC, propane, lithium nitrate, chloroform, mercury compounds, flammables, acids) - Non RCRA hazardous waste oil/water - Waste solid oily debris/absorbent Reviewed the hazardous waste manifests and determined the facility has exceeded the 1,000 kg threshold of RCRA hazardous waste for two months this year. Please conduct a review of all manifests and make a determination whether the site should be considered a RCRA LQG generator. Any business that generates greater than 1,000 kg of RCRA regulated hazardous waste in any month. Hazardous waste is to be counted only if it is RCRA regulated. Within 30 days please provide this o
 Eval Division: Orange County Environmental Health
 Eval Program: HW
 Eval Source: CERS,
 Eval General Type: Compliance Evaluation Inspection
 Eval Date: 10-28-2022
 Violations Found: No
 Eval Type: Routine done by local agency
 Eval Notes: Arrived and we met with Loanne Nguyen, Sr EH&S Specialist, to walk through the facility and perform a hazardous materials inspection. Walked through the facility and around the perimeter. We confirmed that the hazardous materials stored at the site were consistent with what was disclosed in the California Environmental Reporting System (CERS) submittal for the site dated 2/28/22. The Emergency/Contingency Plan was maintained on-site. Employees are trained.
 Eval Division: Orange County Environmental Health
 Eval Program: HMRRP
 Eval Source: CERS,
 Eval General Type: Compliance Evaluation Inspection
 Eval Date: 11-05-2019
 Violations Found: No
 Eval Type: Routine done by local agency

MAP FINDINGS

B BRAUN MEDICAL INC, 2525 MCGAW AVE, IRVINE, CA 927140000 (Continued)

Eval Notes: Arrived with Mr. James Hendron, Supervisor, and we met with Ms. Camille Yu, EHS&S Specialist, Dniel Morrison, EHS&S Manager, and Jennifer Jimenez, Senior EHS&S Specialist to walk through the facility and perform an aboveground storage tank inspection. Walked through the facility and checked all the petroleum materials containers and quantities stored at the site. Reviewed the SPCC plan and training records. Observed the business maintains inspection logs.

Eval Division: Orange County Environmental Health

Eval Program: APSA

Eval Source: CERS,

Eval General Type: Other/Unknown

Eval Date: 11-10-2017

Violations Found: No

Eval Type: Other, not routine, done by local agency

Eval Notes: From: Krall, Joyce Sent: Friday, November 10, 2017 11:45 AM To: 'Travis.Domingo@bbraun.com' <Travis.Domingo@bbraun.com> Subject: RE: B Braun Cal-ARP Follow Up Importance: High Hello Travis, Thank you for the documents that you have provided to address the Cal ARP violations cited in the 3-20-17 routine inspection report. Please address the following: VIOLATION (I318) - I requested records of testing that show process release alarms and deluge system were tested as necessary and passed. I received PMs (preventive maintenance orders) for: 3-29-16 / test of ammonia vapor sensors, 11-27-16 / test of ammonia vapor sensors, 5-15-17 / test of ammonia vapor sensors. >> do you have a test PM for the deluge system? VIOLATION (I544) - Operating procedures are to address the required elements as described in Cal ARP regulations section 2755.3. I requested copies of B Braun's procedures. I received 19% ammonia system operating procedure (6 pages) and 19% [Truncated]

Eval Division: Orange County Environmental Health

Eval Program: CalARP

Eval Source: CERS,

Eval General Type: Compliance Evaluation Inspection

Eval Date: 08-09-2022

Violations Found: No

Eval Type: Routine done by local agency

Eval Notes: On-site for a routine CalARP inspection. Met with Tim Hellem, Head of EHS&S, Loanne Nguyen, Sr EH&S Specialist, and Derrick Bradley of B. Braun Medical Inc. Consent was provided to enter and conduct inspection activities. The facility is regulated under CalARP Program Level 2 requirements for 19% Aqueous Ammonia. The facility maintains (1) process that has a maximum quantity of 18,580 pounds ammonia. The ammonia is stored in (2) 1,500 gallon tanks filled to a max 80%. Ammonia is used to reduce NOx emissions created by burning natural gas. The facility plans to decommission the Ammonia process by 1/2024 and replace the natural gas generators with fuel cells to eliminate the production of NOx emissions. Please notify this agency of the progress as this will potentially remove the facility from regulation under CalARP. The following were reviewed/observed: -- RMP Certification: The RMP certification was dated 6/2020 and prepared by a consultant. The certification was signed by Camille

Eval Division: Orange County Environmental Health

Eval Program: CalARP

Eval Source: CERS,

Eval General Type: Other/Unknown

Eval Date: 11-01-2017

Violations Found: No

Eval Type: Other, not routine, done by local agency

Eval Notes: reviewed Travis's emailed information that was to address violations. I318 - need records of testing that show process release alarms and deluge system were tested as necessary and passed. He provided PMs (preventive maintenance orders). He said that as testing is required it would pop up on PMs to perform. He provided copies of: 3-29-16 / test of ammonia vapor sensors, 11-27-16 / test of ammonia vapor sensors, 5-15-17 / test of ammonia vapor sensors. >>need test PM for deluge system. I544 - need operating procedures that address 7 specified elements. He provided 19% ammonia system operating procedure (6 pages) and 19% aqueous ammonia storage tank filling operating procedure (4 pages) must have minimum 1) steps for each operating phase listed - 2) operating limits - 3) safety and health considerations - 4) Safety systems and their functions -

Eval Division: Orange County Environmental Health

Eval Program: CalARP

Eval Source: CERS,

MAP FINDINGS

B BRAUN MEDICAL INC, 2525 MCGAW AVE, IRVINE, CA 927140000 (Continued)

Eval General Type: Compliance Evaluation Inspection
 Eval Date: 11-05-2019
 Violations Found: Yes
 Eval Type: Routine done by local agency
 Eval Notes: Arrived with Mr. James Hendron, Supervisor, and we met with Ms. Camille Yu, EHS&S Specialist, Dniel Morrison, EHS&S Manager, and Jennifer Jimenez, Senior EHS&S Specialist to walk through the facility and perform a hazardous materials inspection. Walked through the facility and around the perimeter. We confirmed that the hazardous materials stored at the site were consistent with what was disclosed in the California Environmental Reporting System (CERS) submittal for the site dated 5/6/19, with the exception of the following: - Carbon Dioxide in cafeteria - Potassium Chloride Calcium Chloride Dihydrate, Sodium Chloride, and Sodium Gluconate, these are classified as irritants and therefore have a reportable threshold of 5,000 pounds, if these are stored at or above 5,000 pounds then these need to be added to the inventory. - Glycine - Metronidazole and Acetaminophen (if above 500 pounds), these were observed to be close to 500 pounds so just verify [Truncated]

Eval Division: Orange County Environmental Health
 Eval Program: HMRRP
 Eval Source: CERS,

Eval General Type: Other/Unknown
 Eval Date: 11-09-2017
 Violations Found: No
 Eval Type: Other, not routine, done by local agency
 Eval Notes: 10-20
 Eval Division: Orange County Environmental Health
 Eval Program: CalARP
 Eval Source: CERS,

Eval General Type: Other/Unknown
 Eval Date: 12-06-2016
 Violations Found: No
 Eval Type: Other, not routine, done by local agency
 Eval Notes: looked into program comments in prep for inspection
 Eval Division: Orange County Environmental Health
 Eval Program: CalARP
 Eval Source: CERS,

Eval General Type: Other/Unknown
 Eval Date: 12-06-2016
 Violations Found: No
 Eval Type: Other, not routine, done by local agency
 Eval Notes: reviewed program comments and additional PEs in prep for inspection
 Eval Division: Orange County Environmental Health
 Eval Program: HW
 Eval Source: CERS,

Eval General Type: Other/Unknown
 Eval Date: 12-07-2015
 Violations Found: No
 Eval Type: Other, not routine, done by local agency

MAP FINDINGS

B BRAUN MEDICAL INC, 2525 MCGAW AVE, IRVINE, CA 927140000 (Continued)

Eval Notes: 12/7/2015 Hello Rhonda, The HMBEP has been reviewed and declined. Please correct the following and resubmit: (1) Under the Business Activities section, under Activities Declaration for Regulated Substances, please uncheck this box. (2) Because your company does not have an emergency response team, please leave this section blank: Does your business have a private on-site emergency response team (3) For all chemicals, please verify if the days on site is 90 days or 360 days; if the chemical is on site all year long, please update it to 365. Solids under 500 lbs do not need to be reported. (4) Acetic acid, solution more than 10% but not more than 80% acid: Please verify if this material is pure or a waste. If it is not a waste, please remove the State Waste Code D0001. (5) Acetylene: a. Please check Flammable Gas (3.2) and Unstable (Reactive), Class 1 (6.1-1) under Fire Code Hazard Class. b. You may also check Fire for Federal Hazard Categories. [Truncated]

Eval Division: Orange County Environmental Health
 Eval Program: HMRRP
 Eval Source: CERS,

Eval General Type: Other/Unknown
 Eval Date: 03-03-2017
 Violations Found: No
 Eval Type: Other, not routine, done by local agency
 Eval Notes: This Agency received the facility's documentation for the correction of the violations cited in the 1-10-17 hazardous waste inspection report. Violation I364 - regarding hazardous waste storage container inspections - corrected. Violation I472 - regarding hazardous waste accumulation storage time - corrected. Violation I475 - regarding manifest records - violation remains uncorrected. Please submit proof of correction. Note: Violation I400 - regarding storage - re-inspection is forthcoming.

Eval Division: Orange County Environmental Health
 Eval Program: HW
 Eval Source: CERS,

Eval General Type: Other/Unknown
 Eval Date: 03-16-2017
 Violations Found: No
 Eval Type: Other, not routine, done by local agency
 Eval Notes: prep for inspection
 Eval Division: Orange County Environmental Health
 Eval Program: CalARP
 Eval Source: CERS,

Eval General Type: Other/Unknown
 Eval Date: 03-20-2017
 Violations Found: No
 Eval Type: Other, not routine, done by local agency
 Eval Notes: On site to conduct a hazardous waste re-inspection to confirm correction of the storage violation (I400) cited on the 1-10-17 inspection report. Travis Domingo, , was present for the inspection and provided consent to inspect. Violation was corrected.

Eval Division: Orange County Environmental Health
 Eval Program: HW
 Eval Source: CERS,

Eval General Type: Other/Unknown
 Eval Date: 03-23-2017
 Violations Found: No
 Eval Type: Other, not routine, done by local agency
 Eval Notes: researched template examples provided and violations that may be cited.
 Eval Division: Orange County Environmental Health
 Eval Program: CalARP
 Eval Source: CERS,

Eval General Type: Other/Unknown

MAP FINDINGS

B BRAUN MEDICAL INC, 2525 MCGAW AVE, IRVINE, CA 927140000 (Continued)

Eval Date: 04-02-2019
 Violations Found: No
 Eval Type: Other, not routine, done by local agency
 Eval Notes: Scheduling CalARP Audit
 Eval Division: Orange County Environmental Health
 Eval Program: CalARP
 Eval Source: CERS,

 Eval General Type: Other/Unknown
 Eval Date: 04-21-2017
 Violations Found: No
 Eval Type: Other, not routine, done by local agency
 Eval Notes: reviewed report and notes. appears that my statement on the report that the regulated substance was 20% or greater was in error.
 Eval Division: Orange County Environmental Health
 Eval Program: CalARP
 Eval Source: CERS,

 Eval General Type: Other/Unknown
 Eval Date: 04-21-2017
 Violations Found: No
 Eval Type: Other, not routine, done by local agency
 Eval Notes: This Agency received a copy of the facility's 2-8-17 letter addressed to DTSC as requested. The violation (I475) cited on the 1-10-17 inspection report was corrected.
 Eval Division: Orange County Environmental Health
 Eval Program: HW
 Eval Source: CERS,

 Eval General Type: Other/Unknown
 Eval Date: 04-24-2014
 Violations Found: No
 Eval Type: Other, not routine, done by local agency
 Eval Notes: assisted rhonda moore with eSubmit. set up facility for electronic upload with nadia
 Eval Division: Orange County Environmental Health
 Eval Program: HMRRP
 Eval Source: CERS,

 Eval General Type: Other/Unknown
 Eval Date: 06-24-2015
 Violations Found: No
 Eval Type: Other, not routine, done by local agency
 Eval Notes: This Agency received and reviewed the documents requested to confirm correction of the violations (I009, I265) cited on the 4-8-15 inspection report. Violations were corrected. PDF copy to Rhonda Moore
 Eval Division: Orange County Environmental Health
 Eval Program: APSA
 Eval Source: CERS,

 Eval General Type: Other/Unknown
 Eval Date: 07-01-2016
 Violations Found: No
 Eval Type: Other, not routine, done by local agency
 Eval Notes: report writing
 Eval Division: Orange County Environmental Health

MAP FINDINGS

B BRAUN MEDICAL INC, 2525 MCGAW AVE, IRVINE, CA 927140000 (Continued)

Eval Program: HMRRP
 Eval Source: CERS,
 Eval General Type: Other/Unknown
 Eval Date: 08-02-2016
 Violations Found: No
 Eval Type: Other, not routine, done by local agency
 Eval Notes: hmbep conditionally accepted Business made most revisions but not all. 8/2/16 This submittal is being conditionally approved in order to facilitate transfer of data to California Electronic Reporting System (CERS) database. The facility will need to make the following revisions in CERS following notification of data transfer: The Chemical Location description and the site map do not interface. The site map is not labeled with any storage area name. Please use ordinal directions (Northwest corner of Warehouse) and or label your site map with your chemical location descriptions. For questions please contact Alvin Dong, adong@ochca.com 714 640 9358 OLD COMMENTS: The Chemical Location description and the site map do not interface. The site map is not labeled with any storage area name. Please use ordinal directions (Northwest corner of Warehouse) and or label your site map with your chemical location descriptions. Please report all materials in [Truncated]

Eval Division: Orange County Environmental Health
 Eval Program: HMRRP
 Eval Source: CERS,
 Eval General Type: Other/Unknown
 Eval Date: 11-08-2017
 Violations Found: No
 Eval Type: Other, not routine, done by local agency
 Eval Notes: Not Reported
 Eval Division: Orange County Environmental Health
 Eval Program: CalARP
 Eval Source: CERS,
 Eval General Type: Other/Unknown
 Eval Date: 09-17-2016
 Violations Found: No
 Eval Type: Other, not routine, done by local agency
 Eval Notes: file review abate outstanding violations
 Eval Division: Orange County Environmental Health
 Eval Program: HMRRP
 Eval Source: CERS,
 Eval General Type: Other/Unknown
 Eval Date: 10-17-2017
 Violations Found: No
 Eval Type: Other, not routine, done by local agency
 Eval Notes: reviewed program comments. outlined actions requested in report to be completed, and not yet done. Travis had provided a 3-24-17 email that contained SOP training history for hazard communication, emergency preparedness and response plan, and 19% ammonia system operating procedure.

Eval Division: Orange County Environmental Health
 Eval Program: CalARP
 Eval Source: CERS,
 Eval General Type: Other/Unknown
 Eval Date: 12-05-2016
 Violations Found: No
 Eval Type: Other, not routine, done by local agency
 Eval Notes: File purge
 Eval Division: Orange County Environmental Health

MAP FINDINGS

B BRAUN MEDICAL INC, 2525 MCGAW AVE, IRVINE, CA 927140000 (Continued)

Eval Program: HW
 Eval Source: CERS,
 Eval General Type: Other/Unknown
 Eval Date: 12-27-2019
 Violations Found: No
 Eval Type: Other, not routine, done by local agency
 Eval Notes: Reviewed an email with the attached photo documentation. Corrected previous violation. The site is in compliance.
 Eval Division: Orange County Environmental Health
 Eval Program: HW
 Eval Source: CERS,

Coordinates:

Site ID: 413185
 Facility Name: B BRAUN MEDICAL INC
 Env Int Type Code: APSA
 Program ID: 10539799
 Coord Name: Not Reported
 Ref Point Type Desc: Center of a facility or station.,
 Latitude: 33.688900
 Longitude: -117.836800

Affiliation:

Affiliation Type Desc: CUPA District
 Entity Name: Orange County Env Health
 Entity Title: Not Reported
 Affiliation Address: 1241 East Dyer RoadSuite 120
 Affiliation City: Santa Ana
 Affiliation State: CA
 Affiliation Country: Not Reported
 Affiliation Zip: 92705-5611
 Affiliation Phone: (714) 433-6406,
 Affiliation Type Desc: Environmental Contact
 Entity Name: Loanne Nguyen
 Entity Title: Not Reported
 Affiliation Address: 2525 McGaw Avenue
 Affiliation City: Irvine
 Affiliation State: CA
 Affiliation Country: Not Reported
 Affiliation Zip: 92614
 Affiliation Phone: ,
 Affiliation Type Desc: Document Preparer
 Entity Name: Loanne Nguyen
 Entity Title: Not Reported
 Affiliation Address: Not Reported
 Affiliation City: Not Reported
 Affiliation State: Not Reported
 Affiliation Country: Not Reported

MAP FINDINGS

B BRAUN MEDICAL INC, 2525 MCGAW AVE, IRVINE, CA 927140000 (Continued)

Affiliation Zip: Not Reported
 Affiliation Phone: ,
 Affiliation Type Desc: Operator
 Entity Name: B. BRAUN MEDICAL INC.
 Entity Title: Not Reported
 Affiliation Address: Not Reported
 Affiliation City: Not Reported
 Affiliation State: Not Reported
 Affiliation Country: Not Reported
 Affiliation Zip: Not Reported
 Affiliation Phone: (949) 660-2000,
 Affiliation Type Desc: Facility Mailing Address
 Entity Name: Mailing Address
 Entity Title: Not Reported
 Affiliation Address: 2525 McGaw Avenue
 Affiliation City: Irvine
 Affiliation State: CA
 Affiliation Country: Not Reported
 Affiliation Zip: 92614
 Affiliation Phone: ,
 Affiliation Type Desc: Legal Owner
 Entity Name: B Braun Medical Inc.
 Entity Title: Not Reported
 Affiliation Address: 824 12th Avenue
 Affiliation City: Bethlehem
 Affiliation State: PA
 Affiliation Country: United States
 Affiliation Zip: 18018
 Affiliation Phone: (610) 691-5400,
 Affiliation Type Desc: Identification Signer
 Entity Name: Lianne Nguyen
 Entity Title: Senior EHSS Specialist
 Affiliation Address: Not Reported
 Affiliation City: Not Reported
 Affiliation State: Not Reported
 Affiliation Country: Not Reported
 Affiliation Zip: Not Reported
 Affiliation Phone: ,
 Affiliation Type Desc: Parent Corporation
 Entity Name: B BRAUN MEDICAL INC
 Entity Title: Not Reported
 Affiliation Address: Not Reported
 Affiliation City: Not Reported
 Affiliation State: Not Reported
 Affiliation Country: Not Reported
 Affiliation Zip: Not Reported
 Affiliation Phone: ,

MAP FINDINGS

B BRAUN MEDICAL INC, 2525 MCGAW AVE, IRVINE, CA 927140000 (Continued)

KENDALL MCGAW 2525 MCGAW AVE, IRVINE, CA, 92714		1029007855
▲ AR54	S 1/10 - 1/3 (892 ft. / 0.169 mi.)	Other Ascertainable Records
	Equal Elevation 41 ft. Above Sea Level	

Worksheet:

UST FINDER RELEASE: Other Ascertainable Records

Object ID: 68450
 Facility ID: Not Reported
 Lust ID: CAT0605901997
 Name: KENDALL MCGAW
 Address: 2525 MCGAW AVE
 City,State,Zip: IRVINE, CA 92714
 Address Match Type: PointAddress
 Reported Date: Not Reported
 Status: No Further Action
 Substance: Not Reported
 Population within 1500ft: 866
 Domestic Wells within 1500ft: 0
 Land Use: Developed, High Intensity
 Within SPA: No
 SPA PWS Facility ID: Not Reported
 SPA Water Type: Not Reported
 SPA Facility Type: Not Reported
 SPA HUC12: Not Reported
 Within WHPA: No
 WHPA PWS Facility ID: Not Reported
 WHPA Water Type: Not Reported
 WHPA Facility Type: Not Reported
 WHPA HUC12: Not Reported
 Within 100yr Floodplain: No
 Tribe: Not Reported
 EPA Region: 9
 NFA Letter 1: Not Reported
 NFA Letter 2: Not Reported
 NFA Letter 3: Not Reported
 NFA Letter 4: Not Reported
 Closed With Residual Contaminate: Not Reported
 Coordinate Source: Geocode
 X Coord: -117.83736
 Y Coord: 33.6874700000001
 Latitude: 33.68746999999999
 Longitude: -117.83736

MC GAW INC 2525 MCGAW AVE, IRVINE, CA, 92714	S101299755
---	------------

MAP FINDINGS

▲ AR55	S 1/10 - 1/3	(892 ft. / 0.169 mi.)	Lists of state and tribal leaking storage tanks Records of Emergency Release Reports Other Ascertainable Records
	Equal Elevation	41 ft. Above Sea Level	

Worksheet:

LUST: Lists of state and tribal leaking storage tanks

Name: KENDALL MCGAW
Address: 2525 MCGAW AVE
City,State,Zip: IRVINE, CA 92714
Lead Agency: SANTA ANA RWQCB (REGION 8)
Case Type: LUST Cleanup Site
Geo Track: http://geotracker.waterboards.ca.gov/profile_report.asp?global_id=T0605901997
Global Id: T0605901997
Latitude: 33.6876255
Longitude: -117.8375546
Status: Completed - Case Closed
Status Date: 03/11/1998
Case Worker: RA
RB Case Number: 083002919T
Local Agency: ORANGE COUNTY
File Location: Not Reported
Local Case Number: 91ic031
Potential Media Affect: Soil
Potential Contaminants of Concern: Diesel
EPA Region: 9
Coordinate Source: Google Geocode
Cuf Case: NO
Quantity Released Gallons: Not Reported
Begin Date: 02/01/1991
Leak Reported Date: 08/14/1991
How Discovered: Not Reported
How Discovered Description: Not Reported
Discharge Source: Not Reported
Discharge Cause: Not Reported
Stop Method: Not Reported
Stop Description: Not Reported
No Further Action Date: 03/11/1998
CA Water Watershed Name: Santa Ana River - Lower Santa Ana River - East Coastal Plain (801.11)
Dwr Groundwater Subbasin Name: Coastal Plain Of Orange County (8-001)
Disadvantaged Community: Not Reported
CA Enviroscreen 3 Score: 71-75%
CA Enviroscreen 4 Score: 60-65%
Military DOD Site: No
Facility Project Subtype: Not Reported
RWQCB Region: SANTA ANA RWQCB (REGION 8)
Site History: Not Reported

LUST:

Global Id: T0605901997
Contact Type: Local Agency Caseworker

MAP FINDINGS

MC GAW INC, 2525 MCGAW AVE, IRVINE, CA 92714 (Continued)

Contact Name: GENIECE HIGGINS
Organization Name: ORANGE COUNTY
Address: 1241 E, DYER ROAD, STE. 120
City: SANTA ANA
Email: ghiggins@ochca.com
Phone Number: Not Reported

Global Id: T0605901997
Contact Type: Regional Board Caseworker - Primary Caseworker
Contact Name: RAY AKHTARSHAD
Organization Name: SANTA ANA RWQCB (REGION 8)
Address: 3737 MAIN STREET, SUITE 500
City: RIVERSIDE
Email: ray.akhtarshad@waterboards.ca.gov
Phone Number: Not Reported

LUST:

Global Id: T0605901997
Action Type: Other
Date: 02/01/1991
Action: Leak Discovery

Global Id: T0605901997
Action Type: Other
Date: 08/14/1991
Action: Leak Reported

Global Id: T0605901997
Action Type: ENFORCEMENT
Date: 08/25/1993
Action: Referral to Regional Board

Global Id: T0605901997
Action Type: ENFORCEMENT
Date: 03/11/1998
Action: Closure/No Further Action Letter

LUST:

Global Id: T0605901997
Status: Open - Case Begin Date
Status Date: 02/01/1991

Global Id: T0605901997
Status: Open - Site Assessment
Status Date: 02/01/1991

Global Id: T0605901997
Status: Completed - Case Closed
Status Date: 03/11/1998

Name: KENDALL-MCGAW
Address: 2525 MCGAW

MAP FINDINGS

MC GAW INC, 2525 MCGAW AVE, IRVINE, CA 92714 (Continued)

City,State,Zip: IRVINE, CA 92714
 Lead Agency: ORANGE COUNTY LOP
 Case Type: LUST Cleanup Site
 Geo Track: http://geotracker.waterboards.ca.gov/profile_report.asp?global_id=T0605900165
 Global Id: T0605900165
 Latitude: 33.6876017
 Longitude: -117.8374638
 Status: Completed - Case Closed
 Status Date: 08/10/1987
 Case Worker: Not Reported
 RB Case Number: 083000215T
 Local Agency: Not Reported
 File Location: Local Agency
 Local Case Number: 86UT071
 Potential Media Affect: Under Investigation
 Potential Contaminants of Concern: Gasoline
 EPA Region: 9
 Coordinate Source: * Historical Geocode - Exact Address Match
 Cuf Case: NO
 Quantity Released Gallons: 0
 Begin Date: 08/10/1987
 Leak Reported Date: 01/01/1965
 How Discovered: Tank Closure
 How Discovered Description: Not Reported
 Discharge Source: Not Reported
 Discharge Cause: Not Reported
 Stop Method: Close and Remove Tank
 Stop Description: Not Reported
 No Further Action Date: 08/10/1987
 CA Water Watershed Name: Santa Ana River - Lower Santa Ana River - East Coastal Plain (801.11)
 Dwr Groundwater Subbasin Name: Coastal Plain Of Orange County (8-001)
 Disadvantaged Community: Not Reported
 CA Enviroscreen 3 Score: 71-75%
 CA Enviroscreen 4 Score: 60-65%
 Military DOD Site: No
 Facility Project Subtype: Not Reported
 RWQCB Region: SANTA ANA RWQCB (REGION 8)
 Site History: All records available on GeoTracker - No additional records maintained by OCLOP

LUST:

Global Id: T0605900165
 Contact Type: Regional Board Caseworker
 Contact Name: MAILE SEEGER GEE
 Organization Name: SANTA ANA RWQCB (REGION 8)
 Address: 3737 MAIN STREET, SUITE 500
 City: RIVERSIDE
 Email: maile.gee@waterboards.ca.gov
 Phone Number: 9517824379

MAP FINDINGS

MC GAW INC, 2525 MCGAW AVE, IRVINE, CA 92714 (Continued)

LUST:

Global Id: T0605900165
 Action Type: ENFORCEMENT
 Date: 08/16/2020
 Action: Historic Files

LUST:

Global Id: T0605900165
 Status: Completed - Case Closed
 Status Date: 08/10/1987
 Global Id: T0605900165
 Status: Open - Case Begin Date
 Status Date: 08/10/1987

ORANGE CO. LUST:

Name: KENDALL-MCGAW
 Address: 2525 MCGAW AVE
 City,State,Zip: IRVINE, CA 92714
 Region: ORANGE
 Facility Id: 86UT071
 Current Status: CLOSED
 Type of Closure: Closure certification issued
 Released Substance: Not Reported
 Date Closed: 08/10/1987
 File Location: Local Agency

CPS-SLIC: Lists of state and tribal leaking storage tanks

Name: MC GAW INC
 Address: 2525 MCGAW AVE
 City,State,Zip: IRVINE, CA 92714
 Region: STATE
Facility Status: Completed - Case Closed
 Status Date: 08/26/1993
 Global Id: T10000018080
 Lead Agency: ORANGE COUNTY LOP
 Lead Agency Case Number: 91IC031
 Latitude: 33.688616
 Longitude: -117.8371861
 Case Type: Cleanup Program Site
 Case Worker: Not Reported
 Local Agency: ORANGE COUNTY LOP
 RB Case Number: Not Reported
 File Location: All Files are on GeoTracker or in the Local Agency Warehouse
 Potential Media Affected: Not Reported
 Potential Contaminants of Concern: Not Reported
 EPA Region: 9

MAP FINDINGS

MC GAW INC, 2525 MCGAW AVE, IRVINE, CA 92714 (Continued)

Coordinate Source:	Not Reported
Cuf Case:	NO
Quantity Released Gallons:	Not Reported
Begin Date:	08/26/1993
Leak Reported Date:	Not Reported
How Discovered:	Not Reported
How Discovered Description:	Not Reported
Discharge Source:	Not Reported
Discharge Cause:	Not Reported
Stop Method:	Not Reported
Stop Description:	Not Reported
No Further Action Date:	08/26/1993
CA Water Watershed Name:	Not Reported
Dwr Groundwater Subbasin Name:	Not Reported
Disadvantaged Community:	Not Reported
CA EnviroScreen 3 Score:	Not Reported
CA EnviroScreen 4 Score:	Not Reported
Military DOD Site:	No
Facility Project Subtype:	Not Reported
RWQCB Region:	Not Reported
Site History:	Please refer to recent Site Documents or Monitoring Reports for site history. Orange County is not responsible for the accuracy of any professional interpretations provided in reports submitted by consultants for the responsible party.

Click here to access the California GeoTracker records for this facility: http://www.web.edrnet.com/ordering/switchboard/redirect.aspx?s=GRR_CA_SLIC_ST&global_id=T10000018080

Orange Co. Industrial Site: Records of Emergency Release Reports

Name:	MC GAW INC
Address:	2525 MCGAW AVE
City,State,Zip:	IRVINE, CA 92714
Case ID:	91IC031
Record ID:	RO0000317
Current Status:	CLOSED
Closure Type:	Referred to Regional Board
Released Chemical:	FUEL WASTE
Closed Date:	8/26/1993
File Location:	Not Reported

HIST CORTESE: Other Ascertainable Records

edr_fname:	KENDALL MCGAW
edr_fadd1:	2525 MCGAW
City,State,Zip:	IRVINE, CA 92714
Region:	CORTESE
Facility County Code:	30
Reg By:	LTNKA
Reg Id:	083000215T

MAP FINDINGS

MC GAW INC, 2525 MCGAW AVE, IRVINE, CA 92714 (Continued)

NPDES: Other Ascertainable Records

Name:	BRAUN MEDICAL INC
Address:	2525 MCGAW AVE
City,State,Zip:	IRVINE, CA 92614
Facility Status:	Not Reported
NPDES Number:	Not Reported
Region:	Not Reported
Agency Number:	Not Reported
Regulatory Measure ID:	Not Reported
Place ID:	Not Reported
Order Number:	Not Reported
WDID:	8 301007063
Regulatory Measure Type:	Industrial
Program Type:	Not Reported
Adoption Date Of Regulatory Measure:	Not Reported
Effective Date Of Regulatory Measure:	Not Reported
Termination Date Of Regulatory Measure:	Not Reported
Expiration Date Of Regulatory Measure:	Not Reported
Discharge Address:	Not Reported
Discharge Name:	Not Reported
Discharge City:	Not Reported
Discharge State:	Not Reported
Discharge Zip:	Not Reported
Status:	Active
Status Date:	01/05/1993
Operator Name:	B Braun Medical Inc
Operator Address:	2525 McGaw Ave
Operator City:	Irvine
Operator State:	California
Operator Zip:	92614

NPDES as of 03/2018:

NPDES Number:	Not Reported
Status:	Not Reported
Agency Number:	Not Reported
Region:	8
Regulatory Measure ID:	208609
Order Number:	Not Reported
Regulatory Measure Type:	Industrial
Place ID:	Not Reported
WDID:	8 301007063
Program Type:	Not Reported
Adoption Date Of Regulatory Measure:	Not Reported
Effective Date Of Regulatory Measure:	Not Reported

MAP FINDINGS

MC GAW INC, 2525 MCGAW AVE, IRVINE, CA 92714 (Continued)

Expiration Date Of Regulatory Measure:	Not Reported
Termination Date Of Regulatory Measure:	Not Reported
Discharge Name:	Not Reported
Discharge Address:	Not Reported
Discharge City:	Not Reported
Discharge State:	Not Reported
Discharge Zip:	Not Reported
Received Date:	05/09/2008
Processed Date:	01/05/1993
Status:	Active
Status Date:	01/05/1993
Place Size:	29.17
Place Size Unit:	Acres
Contact:	Rhonda Moore
Contact Title:	Environmental Engineer
Contact Phone:	949-660-2323
Contact Phone Ext:	Not Reported
Contact Email:	rhonda.moore@bbraun.com
Operator Name:	B Braun Medical Inc
Operator Address:	2525 McGaw Ave
Operator City:	Irvine
Operator State:	California
Operator Zip:	92614
Operator Contact:	Rhonda Moore
Operator Contact Title:	Not Reported
Operator Contact Phone:	949-660-2323
Operator Contact Phone Ext:	Not Reported
Operator Contact Email:	rhonda.moore@bbraun.com
Operator Type:	Private Business
Developer:	Not Reported
Developer Address:	Not Reported
Developer City:	Not Reported
Developer State:	Pennsylvania
Developer Zip:	Not Reported
Developer Contact:	Not Reported
Developer Contact Title:	Not Reported
Constype Linear Utility Ind:	Not Reported
Emergency Phone:	949-660-2082
Emergency Phone Ext:	Not Reported
Constype Above Ground Ind:	Not Reported
Constype Below Ground Ind:	Not Reported
Constype Cable Line Ind:	Not Reported
Constype Comm Line Ind:	Not Reported
Constype Commercial Ind:	Not Reported
Constype Electrical Line Ind:	Not Reported
Constype Gas Line Ind:	Not Reported
Constype Industrial Ind:	Not Reported
Constype Other Description:	Not Reported
Constype Other Ind:	Not Reported

MAP FINDINGS

MC GAW INC, 2525 MCGAW AVE, IRVINE, CA 92714 (Continued)

Constype Recons Ind:	Not Reported
Constype Residential Ind:	Not Reported
Constype Transport Ind:	Not Reported
Constype Utility Description:	Not Reported
Constype Utility Ind:	Not Reported
Constype Water Sewer Ind:	Not Reported
Dir Discharge Uswater Ind:	N
Receiving Water Name:	Orange County Drainage Channel
Certifier:	Rhonda Moore
Certifier Title:	Environmental Engineer
Certification Date:	19-JUN-15
Primary Sic:	2834-Pharmaceutical Preparations
Secondary Sic:	Not Reported
Tertiary Sic:	Not Reported
NPDES Number:	CAS000001
Status:	Active
Agency Number:	0
Region:	8
Regulatory Measure ID:	208609
Order Number:	97-03-DWQ
Regulatory Measure Type:	Enrollee
Place ID:	Not Reported
WDID:	8 301007063
Program Type:	Industrial
Adoption Date Of Regulatory Measure:	Not Reported
Effective Date Of Regulatory Measure:	01/05/1993
Expiration Date Of Regulatory Measure:	Not Reported
Termination Date Of Regulatory Measure:	Not Reported
Discharge Name:	B Braun Medical Inc
Discharge Address:	2525 McGaw Ave
Discharge City:	Irvine
Discharge State:	California
Discharge Zip:	92614
Received Date:	Not Reported
Processed Date:	Not Reported
Status:	Not Reported
Status Date:	Not Reported
Place Size:	Not Reported
Place Size Unit:	Not Reported
Contact:	Not Reported
Contact Title:	Not Reported
Contact Phone:	Not Reported
Contact Phone Ext:	Not Reported
Contact Email:	Not Reported
Operator Name:	Not Reported
Operator Address:	Not Reported
Operator City:	Not Reported

MAP FINDINGS

MC GAW INC, 2525 MCGAW AVE, IRVINE, CA 92714 (Continued)

Operator State:	Not Reported
Operator Zip:	Not Reported
Operator Contact:	Not Reported
Operator Contact Title:	Not Reported
Operator Contact Phone:	Not Reported
Operator Contact Phone Ext:	Not Reported
Operator Contact Email:	Not Reported
Operator Type:	Not Reported
Developer:	Not Reported
Developer Address:	Not Reported
Developer City:	Not Reported
Developer State:	Not Reported
Developer Zip:	Not Reported
Developer Contact:	Not Reported
Developer Contact Title:	Not Reported
Constype Linear Utility Ind:	Not Reported
Emergency Phone:	Not Reported
Emergency Phone Ext:	Not Reported
Constype Above Ground Ind:	Not Reported
Constype Below Ground Ind:	Not Reported
Constype Cable Line Ind:	Not Reported
Constype Comm Line Ind:	Not Reported
Constype Commercial Ind:	Not Reported
Constype Electrical Line Ind:	Not Reported
Constype Gas Line Ind:	Not Reported
Constype Industrial Ind:	Not Reported
Constype Other Description:	Not Reported
Constype Other Ind:	Not Reported
Constype Recons Ind:	Not Reported
Constype Residential Ind:	Not Reported
Constype Transport Ind:	Not Reported
Constype Utility Description:	Not Reported
Constype Utility Ind:	Not Reported
Constype Water Sewer Ind:	Not Reported
Dir Discharge Uswater Ind:	Not Reported
Receiving Water Name:	Not Reported
Certifier:	Not Reported
Certifier Title:	Not Reported
Certification Date:	Not Reported
Primary Sic:	Not Reported
Secondary Sic:	Not Reported
Tertiary Sic:	Not Reported

Name:	BRAUN MEDICAL INC
Address:	2525 MCGAW AVE
City,State,Zip:	IRVINE, CA 92614
Facility Status:	Active
NPDES Number:	CAS000001
Region:	8
Agency Number:	0

MAP FINDINGS

MC GAW INC, 2525 MCGAW AVE, IRVINE, CA 92714 (Continued)

Regulatory Measure ID:	208609
Place ID:	Not Reported
Order Number:	97-03-DWQ
WDID:	8 301007063
Regulatory Measure Type:	Enrollee
Program Type:	Industrial
Adoption Date Of Regulatory Measure:	Not Reported
Effective Date Of Regulatory Measure:	01/05/1993
Termination Date Of Regulatory Measure:	Not Reported
Expiration Date Of Regulatory Measure:	Not Reported
Discharge Address:	2525 McGaw Ave
Discharge Name:	B Braun Medical Inc
Discharge City:	Irvine
Discharge State:	California
Discharge Zip:	92614
Status:	Not Reported
Status Date:	Not Reported
Operator Name:	Not Reported
Operator Address:	Not Reported
Operator City:	Not Reported
Operator State:	Not Reported
Operator Zip:	Not Reported

NPDES as of 03/2018:

NPDES Number:	Not Reported
Status:	Not Reported
Agency Number:	Not Reported
Region:	8
Regulatory Measure ID:	208609
Order Number:	Not Reported
Regulatory Measure Type:	Industrial
Place ID:	Not Reported
WDID:	8 301007063
Program Type:	Not Reported
Adoption Date Of Regulatory Measure:	Not Reported
Effective Date Of Regulatory Measure:	Not Reported
Expiration Date Of Regulatory Measure:	Not Reported
Termination Date Of Regulatory Measure:	Not Reported
Discharge Name:	Not Reported
Discharge Address:	Not Reported
Discharge City:	Not Reported
Discharge State:	Not Reported
Discharge Zip:	Not Reported
Received Date:	05/09/2008
Processed Date:	01/05/1993

MAP FINDINGS

MC GAW INC, 2525 MCGAW AVE, IRVINE, CA 92714 (Continued)

Status: Active
 Status Date: 01/05/1993
 Place Size: 29.17
 Place Size Unit: Acres
 Contact: Rhonda Moore
 Contact Title: Environmental Engineer
 Contact Phone: 949-660-2323
 Contact Phone Ext: Not Reported
 Contact Email: rhonda.moore@bbraun.com
 Operator Name: B Braun Medical Inc
 Operator Address: 2525 McGaw Ave
 Operator City: Irvine
 Operator State: California
 Operator Zip: 92614
 Operator Contact: Rhonda Moore
 Operator Contact Title: Not Reported
 Operator Contact Phone: 949-660-2323
 Operator Contact Phone Ext: Not Reported
 Operator Contact Email: rhonda.moore@bbraun.com
 Operator Type: Private Business
 Developer: Not Reported
 Developer Address: Not Reported
 Developer City: Not Reported
 Developer State: Pennsylvania
 Developer Zip: Not Reported
 Developer Contact: Not Reported
 Developer Contact Title: Not Reported
 Constype Linear Utility Ind: Not Reported
 Emergency Phone: 949-660-2082
 Emergency Phone Ext: Not Reported
 Constype Above Ground Ind: Not Reported
 Constype Below Ground Ind: Not Reported
 Constype Cable Line Ind: Not Reported
 Constype Comm Line Ind: Not Reported
 Constype Commercial Ind: Not Reported
 Constype Electrical Line Ind: Not Reported
 Constype Gas Line Ind: Not Reported
 Constype Industrial Ind: Not Reported
 Constype Other Description: Not Reported
 Constype Other Ind: Not Reported
 Constype Recons Ind: Not Reported
 Constype Residential Ind: Not Reported
 Constype Transport Ind: Not Reported
 Constype Utility Description: Not Reported
 Constype Utility Ind: Not Reported
 Constype Water Sewer Ind: Not Reported
 Dir Discharge Uswater Ind: N
 Receiving Water Name: Orange County Drainage Channel
 Certifier: Rhonda Moore
 Certifier Title: Environmental Engineer

MAP FINDINGS

MC GAW INC, 2525 MCGAW AVE, IRVINE, CA 92714 (Continued)

Certification Date:	19-JUN-15
Primary Sic:	2834-Pharmaceutical Preparations
Secondary Sic:	Not Reported
Tertiary Sic:	Not Reported
NPDES Number:	CAS000001
Status:	Active
Agency Number:	0
Region:	8
Regulatory Measure ID:	208609
Order Number:	97-03-DWQ
Regulatory Measure Type:	Enrollee
Place ID:	Not Reported
WDID:	8 301007063
Program Type:	Industrial
Adoption Date Of Regulatory Measure:	Not Reported
Effective Date Of Regulatory Measure:	01/05/1993
Expiration Date Of Regulatory Measure:	Not Reported
Termination Date Of Regulatory Measure:	Not Reported
Discharge Name:	B Braun Medical Inc
Discharge Address:	2525 McGaw Ave
Discharge City:	Irvine
Discharge State:	California
Discharge Zip:	92614
Received Date:	Not Reported
Processed Date:	Not Reported
Status:	Not Reported
Status Date:	Not Reported
Place Size:	Not Reported
Place Size Unit:	Not Reported
Contact:	Not Reported
Contact Title:	Not Reported
Contact Phone:	Not Reported
Contact Phone Ext:	Not Reported
Contact Email:	Not Reported
Operator Name:	Not Reported
Operator Address:	Not Reported
Operator City:	Not Reported
Operator State:	Not Reported
Operator Zip:	Not Reported
Operator Contact:	Not Reported
Operator Contact Title:	Not Reported
Operator Contact Phone:	Not Reported
Operator Contact Phone Ext:	Not Reported
Operator Contact Email:	Not Reported
Operator Type:	Not Reported
Developer:	Not Reported
Developer Address:	Not Reported

MAP FINDINGS

MC GAW INC, 2525 MCGAW AVE, IRVINE, CA 92714 (Continued)

Developer City:	Not Reported
Developer State:	Not Reported
Developer Zip:	Not Reported
Developer Contact:	Not Reported
Developer Contact Title:	Not Reported
Constype Linear Utility Ind:	Not Reported
Emergency Phone:	Not Reported
Emergency Phone Ext:	Not Reported
Constype Above Ground Ind:	Not Reported
Constype Below Ground Ind:	Not Reported
Constype Cable Line Ind:	Not Reported
Constype Comm Line Ind:	Not Reported
Constype Commercial Ind:	Not Reported
Constype Electrical Line Ind:	Not Reported
Constype Gas Line Ind:	Not Reported
Constype Industrial Ind:	Not Reported
Constype Other Description:	Not Reported
Constype Other Ind:	Not Reported
Constype Recons Ind:	Not Reported
Constype Residential Ind:	Not Reported
Constype Transport Ind:	Not Reported
Constype Utility Description:	Not Reported
Constype Utility Ind:	Not Reported
Constype Water Sewer Ind:	Not Reported
Dir Discharge Uswater Ind:	Not Reported
Receiving Water Name:	Not Reported
Certifier:	Not Reported
Certifier Title:	Not Reported
Certification Date:	Not Reported
Primary Sic:	Not Reported
Secondary Sic:	Not Reported
Tertiary Sic:	Not Reported

CIWQS: Other Ascertainable Records

Name:	BRAUN MEDICAL INC
Address:	2525 MCGAW AVE
City,State,Zip:	IRVINE, CA 92614
Agency:	B Braun Medical Inc
Agency Address:	2525 McGaw Ave, Irvine, CA 92614
Place/Project Type:	Industrial - Pharmaceutical Preparations
SIC/NAICS:	2834
Region:	8
Program:	INDSTW
Regulatory Measure Status:	Active
Regulatory Measure Type:	Storm water industrial
Order Number:	2014-0057-DWQ
WDID:	8 301007063
NPDES Number:	CAS000001
Adoption Date:	Not Reported

MAP FINDINGS

MC GAW INC, 2525 MCGAW AVE, IRVINE, CA 92714 (Continued)

Effective Date: 01/05/1993
Termination Date: Not Reported
Expiration/Review Date: Not Reported
Design Flow: Not Reported
Major/Minor: Not Reported
Complexity: Not Reported
TTWQ: Not Reported
Enforcement Actions within 5 years: 0
Violations within 5 years: 0
Latitude: 33.68766
Longitude: -117.83764

CERS: Other Ascertainable Records

Name: BRAUN MEDICAL INC
Address: 2525 MCGAW AVE
City,State,Zip: IRVINE, CA 92614
Site ID: 527809
CERS ID: 240070
CERS Description: Industrial Facility Storm Water

Violations:

Site ID: 527809
Site Name: Braun Medical Inc
Violation Date: 02-06-2001
Citation: 2014-0057-DWQ - Industrial General Permit
Violation Description: SW - Deficient BMP Implementation
Violation Notes: HAZ WASTE ACCUMULATION AREA DRUMS IMPROPERLY SECURED; 20-30 EMPTY DRUMS STORED OUTSIDE W/ IMPROPER CONTAINMENT
Violation Division: Water Boards
Violation Program: INDSTW
Violation Source: SMARTS,

Site ID: 527809
Site Name: Braun Medical Inc
Violation Date: 01-15-2015
Citation: 2014-0057-DWQ - Industrial General Permit
Violation Description: SW - Deficient Report
Violation Notes: Deficient 2013-2014 Annual Report
Violation Division: Water Boards
Violation Program: INDSTW
Violation Source: SMARTS,

Evaluation:

Eval General Type: Compliance Evaluation Inspection
Eval Date: 02-21-2001
Violations Found: No
Eval Type: Industrial Storm Water Compliance Evaluation

MAP FINDINGS

MC GAW INC, 2525 MCGAW AVE, IRVINE, CA 92714 (Continued)

Eval Notes: On February 21, 2001 Regional Water Board staff, Marc Brown conducted a compliance inspection at the above referenced facility. Brown met with Vlado Senkovich, the facility contact. The facility's SWPPP (dated 1999) and training records (last conducted 9/14/00) were reviewed and found to be adequate. The facility was inspected and found to be compliant in most areas. BMPs were being implemented throughout the facility with the exception of the following issues. The hazardous waste accumulation area had two drums that were improperly secured. Although both were considered "empty", one was set atop the secondary containment wall. The second was setting outside the accumulation compound. Neither had labels. Additionally, approximately 20-30 drums, all considered empty were being stored to the west of the facility's rail trunk. Several of these drums were stacked two high and without bungs. These drums contained approximately 2-4 inches of liquid in each. The area at the north side of the facility marked "Empty Drums" had several of the 10-15 drums without bungs. The facility has implement some BMPs that included the installation of stainless steel grates within the stormwater inlets. These grates have one-inch diameter circular openings, made to trap debris, but allow storm water flow to run off site. These grates are cleaned as needed. At the time of the inspection, minimal amounts of debris was observed in the grates. The refuse compactor area located at the west side of the facility is graded to drain to the east. The eastern border of this area is equipped with a french drain, which is connected to the POTW.

Eval Division: Water Boards
 Eval Program: INDSTW
 Eval Source: SMARTS,

Eval General Type: Compliance Evaluation Inspection
 Eval Date: 03-20-2002
 Violations Found: No
 Eval Type: Industrial Storm Water Compliance Evaluation

Eval Notes: B. Braun Medical manufactures intravenous solutions, glass bottles, and injection moldings for hospitals and pharmaceutical purposes. The inspector arrived at B. Braun at 2:45 p.m. and completed the inspection at 3:50 p.m. A pile of soil was observed beneath a plastic tarp outside the plant building (Photos 2 and 3). Sterilized solutions were stored near the storm drain in the loading dock area (Photo 7); the facility representative indicated that the solutions contained sterilized sugar and water. The site is graded to direct storm water from the north to the southwest onto McGaw Avenue. The facility representative indicated that storm water samples are collected at three identified points: at the facility's north section; at the facility's southwest end; and at the facility's south end. The facility SWPPP, Monitoring Plan, 2000-2001 Annual Report, and sample results were reviewed. These documents fulfilled the requirements outlined in the General Permit, with the exceptions noted below. The preliminary results of the inspection were discussed with the facility representative.

Eval Division: Water Boards
 Eval Program: INDSTW
 Eval Source: SMARTS,

Enforcement Action:

Site ID: 527809
 Site Name: Braun Medical Inc
 Site Address: 2525 MCGAW AVE
 Site City: IRVINE
 Site Zip: 92614
 Enf Action Date: 02-22-2001
 Enf Action Type: Staff Enforcement Letter
 Enf Action Description: Staff Enforcement Letter
 Enf Action Notes: HAZ WASTE ACCUMULATION AREA DRUMS IMPROPERLY SECURED; 20-30 EMPTY DRUMS STORED OUTSIDE W/ IMPROPER CONTAINMENT
 Enf Action Division: Water Boards
 Enf Action Program: INDSTW
 Enf Action Source: SMARTS,

Site ID: 527809
 Site Name: Braun Medical Inc
 Site Address: 2525 MCGAW AVE
 Site City: IRVINE
 Site Zip: 92614

MAP FINDINGS

MC GAW INC, 2525 MCGAW AVE, IRVINE, CA 92714 (Continued)

Enf Action Date: 01-15-2015
 Enf Action Type: Staff Enforcement Letter
 Enf Action Description: Staff Enforcement Letter
 Enf Action Notes: 2013-2014 Annual Report requires revision
 Enf Action Division: Water Boards
 Enf Action Program: INDSTW
 Enf Action Source: SMARTS,

Affiliation:

Affiliation Type Desc: Owner/Operator
 Entity Name: B Braun Medical Inc
 Entity Title: Operator
 Affiliation Address: 2525 McGaw Ave
 Affiliation City: Irvine
 Affiliation State: CA
 Affiliation Country: Not Reported
 Affiliation Zip: 92614
 Affiliation Phone: ,

Name: KENDALL MCGAW
 Address: 2525 MCGAW AVE
 City,State,Zip: IRVINE, CA 92714
 Site ID: 663211
 CERS ID: T0605901997
 CERS Description: Leaking Underground Storage Tank Cleanup Site

Affiliation:

Affiliation Type Desc: Regional Board Caseworker
 Entity Name: RAY AKHTARSHAD - SANTA ANA RWQCB (REGION 8)
 Entity Title: Not Reported
 Affiliation Address: 3737 MAIN STREET, SUITE 500
 Affiliation City: RIVERSIDE
 Affiliation State: CA
 Affiliation Country: Not Reported
 Affiliation Zip: Not Reported
 Affiliation Phone: ,

Name: MC GAW INC
 Address: 2525 MCGAW AVE
 City,State,Zip: IRVINE, CA 92714
 Site ID: 667942
 CERS ID: T10000018080
 CERS Description: Cleanup Program Site

Affiliation:

Affiliation Type Desc: Local Agency Caseworker
 Entity Name: IC SUPERVISOR - ORANGE COUNTY LOP
 Entity Title: Not Reported
 Affiliation Address: 1241 E. DYER RD., SUITE 120

MAP FINDINGS

MC GAW INC, 2525 MCGAW AVE, IRVINE, CA 92714 (Continued)

Affiliation City: SANTA ANA
 Affiliation State: CA
 Affiliation Country: Not Reported
 Affiliation Zip: Not Reported
 Affiliation Phone: ,

WALGREEN CO STORE 92614 2525 MCGAW AVE, IRVINE, CA, 92614		S103866901
▲ AR56	S 1/10 - 1/3 (892 ft. / 0.169 mi.)	Lists of state and tribal leaking storage tanks Other Ascertainable Records
	Equal Elevation 41 ft. Above Sea Level	

Worksheet:

LUST REG 8: Lists of state and tribal leaking storage tanks

Name: KENDALL-MCGAW
 Address: 2525 MCGAW
 City: IRVINE
 Region: 8
 County: Orange
 Regional Board: Santa Ana Region
 Facility Status: Case Closed
 Case Number: 083000215T
 Local Case Num: 86UT071
 Case Type: Undefined
 Substance: Gasoline
 Qty Leaked: 0
 Abate Method: Not Reported
 Cross Street: Not Reported
 Enf Type: Not Reported
 Funding: Not Reported
 How Discovered: Tank Closure
 How Stopped: Close Tank
 Leak Cause: Unknown
 Leak Source: Unknown
 Global ID: T0605900165
 How Stopped Date: 9/9/9999
 Enter Date: Not Reported
 Date Confirmation of Leak Began: Not Reported
 Date Preliminary Assessment Began: Not Reported
 Discover Date: 1/1/1965
 Enforcement Date: Not Reported
 Close Date: 8/10/1987
 Date Prelim Assessment Workplan Submitted: Not Reported
 Date Pollution Characterization Began: Not Reported
 Date Remediation Plan Submitted: Not Reported
 Date Remedial Action Underway: Not Reported

MAP FINDINGS

WALGREEN CO STORE 92614, 2525 MCGAW AVE, IRVINE, CA 92614 (Continued)

Date Post Remedial Action Monitoring:	Not Reported
Enter Date:	Not Reported
GW Qualifies:	Not Reported
Soil Qualifies:	Not Reported
Operator:	Not Reported
Facility Contact:	Not Reported
Interim:	Not Reported
Oversite Program:	LUST
Latitude:	33.6876017
Longitude:	-117.8374638
MTBE Date:	Not Reported
Max MTBE GW:	Not Reported
MTBE Concentration:	0
Max MTBE Soil:	Not Reported
MTBE Fuel:	1
MTBE Tested:	Site NOT Tested for MTBE.Includes Unknown and Not Analyzed.
MTBE Class:	*
Staff:	CAB
Staff Initials:	JK
Lead Agency:	Local Agency
Local Agency:	30000L
Hydr Basin #:	Not Reported
Beneficial:	MUN
Priority:	Not Reported
Cleanup Fund Id:	Not Reported
Work Suspended:	Not Reported
Summary:	Not Reported

CORTESE: Other Ascertainable Records

Name:	KENDALL-MCGAW
Address:	2525 MCGAW
City,State,Zip:	IRVINE, CA 92714
Region:	CORTESE
Envirostor Id:	Not Reported
Global ID:	T0605900165
Site/Facility Type:	LUST CLEANUP SITE
Cleanup Status:	COMPLETED - CASE CLOSED
Status Date:	Not Reported
Site Code:	Not Reported
Latitude:	Not Reported
Longitude:	Not Reported
Owner:	Not Reported
Enf Type:	Not Reported
Swat R:	Not Reported
Flag:	active
Order No:	Not Reported
Waste Discharge System No:	Not Reported
Effective Date:	Not Reported
Region 2:	Not Reported

MAP FINDINGS

WALGREEN CO STORE 92614, 2525 MCGAW AVE, IRVINE, CA 92614 (Continued)

WID Id: Not Reported
 Solid Waste Id No: Not Reported
 Waste Management Unit Name: Not Reported
 File Name: Active Open

HWTS: Other Ascertainable Records

Name: WALGREENS #5075
 Address: 2525 MCGAW AVE
 Address 2: Not Reported
 City,State,Zip: IRVINE, CA 92614
 EPA ID: CAL000386009
 Inactive Date: 06/30/2013
 Create Date: 06/06/2013
 Last Act Date: Not Reported
 Mailing Name: Not Reported
 Mailing Address: 3207 GREY HAWK CT., SUITE 200
 Mailing Address 2: Not Reported
 Mailing City,State,Zip: CARLSBAD, CA 920100000
 Owner Name: WALGREEN CO.
 Owner Address: 200 WILMOT RD.
 Owner Address 2: Not Reported
 Owner City,State,Zip: DEERFIELD, IL 600150000
 Owner Phone: Not Reported
 Owner Fax: Not Reported
 Contact Name: KARINA ROMERO
 Contact Address: 3207 GREY HAWK CT., SUITE 200
 Contact Address 2: Not Reported
 City,State,Zip: CARLSBAD, CA 92010
 Contact Phone: Not Reported
 Contact Fax: Not Reported
 Facility Status: Inactive
 Facility Type: PERMANENT
 Category: STATE
 Latitude: 33.68889
 Longitude: -117.83682

NAICS:

EPA ID: CAL000386009
 Create Date: 2013-06-06 12:35:53.707
 NAICS Code: 44611
 NAICS Description: Pharmacies and Drug Stores
 Issued EPA ID Date: 2013-06-06 12:35:53.70700
 Inactive Date: 2013-06-30 00:00:00
 Facility Name: WALGREENS #5075
 Facility Address: 2525 MCGAW AVE
 Facility Address 2: Not Reported
 Facility City: IRVINE
 Facility County: Not Reported
 Facility State: CA

MAP FINDINGS

WALGREEN CO STORE 92614, 2525 MCGAW AVE, IRVINE, CA 92614 (Continued)

Facility Zip: 92614

HAZNET: Other Ascertainable Records

Name: WALGREENS #5075
Address: 2525 MCGAW AVE
Address 2: Not Reported
City,State,Zip: IRVINE, CA 92614
Contact: KARINA ROMERO
Telephone: 7606028700
Mailing Name: Not Reported
Mailing Address: 3207 GREY HAWK CT., SUITE 200

Year: 2014
Gepaid: CAL000386009
TSD EPA ID: CAD008364432
CA Waste Code: 311 - Pharmaceutical waste
Disposal Method: H141 - Storage, Bulking, And/Or Transfer Off Site--No Treatment/Reovery (H010-H129) Or (H131-H135)
Tons: 0.0045

Year: 2014
Gepaid: CAL000386009
TSD EPA ID: CAD008364432
CA Waste Code: 331 - Off-specification, aged or surplus organics
Disposal Method: H141 - Storage, Bulking, And/Or Transfer Off Site--No Treatment/Reovery (H010-H129) Or (H131-H135)
Tons: 0.0025

Year: 2013
Gepaid: CAL000386009
TSD EPA ID: CAD008364432
CA Waste Code: 311 - Pharmaceutical waste
Disposal Method: H141 - Storage, Bulking, And/Or Transfer Off Site--No Treatment/Reovery (H010-H129) Or (H131-H135)
Tons: 0.0105

Additional Info:

Year: 2014
Gen EPA ID: CAL000386009

Shipment Date: 20141201
Creation Date: 2/6/2015 22:15:34
Receipt Date: 20141204
Manifest ID: 000901689PSC
Trans EPA ID: CAD008364432
Trans Name: RHO CHEM LLC
Trans 2 EPA ID: CAD983649880
Trans 2 Name: PSC ENVIRONMENTAL SERVICES OF POMONA LP
TSD EPA ID: CAD008364432
Trans Name: RHO CHEM LLC
TSD EPA ID: Not Reported
TSD EPA Name: Not Reported
Waste Code Description: 331 - Off-specification, aged, or surplus organics

MAP FINDINGS

WALGREEN CO STORE 92614, 2525 MCGAW AVE, IRVINE, CA 92614 (Continued)

RCRA Code: D001
 Meth Code: H141 - Storage, Bulking, And/Or Transfer Off Site--No Treatment/Reovery (H010-H129) Or (H131-H135)
 Quantity Tons: 0.0025
 Waste Quantity: 5
 Quantity Unit: P
 Additional Code 1: Not Reported
 Additional Code 2: Not Reported
 Additional Code 3: Not Reported
 Additional Code 4: Not Reported
 Additional Code 5: Not Reported

Shipment Date: 20141201
 Creation Date: 2/6/2015 22:15:34
 Receipt Date: 20141204
 Manifest ID: 000901689PSC
 Trans EPA ID: CAD008364432
 Trans Name: RHO CHEM LLC
 Trans 2 EPA ID: CAD983649880
 Trans 2 Name: PSC ENVIRONMENTAL SERVICES OF POMONA LP
 TSDf EPA ID: CAD008364432
 Trans Name: RHO CHEM LLC
 TSDf Alt EPA ID: Not Reported
 TSDf Alt Name: Not Reported
 Waste Code Description: 311 - Pharmaceutical waste
 RCRA Code: U002
 Meth Code: H141 - Storage, Bulking, And/Or Transfer Off Site--No Treatment/Reovery (H010-H129) Or (H131-H135)
 Quantity Tons: 0.0045
 Waste Quantity: 9
 Quantity Unit: P
 Additional Code 1: D011
 Additional Code 2: D007
 Additional Code 3: D005
 Additional Code 4: D001
 Additional Code 5: Not Reported

Additional Info:

Year: 2013
 Gen EPA ID: CAL000386009

Shipment Date: 20131205
 Creation Date: 2/24/2014 22:15:29
 Receipt Date: 20131217
 Manifest ID: 000652836PSC
 Trans EPA ID: CAD008364432
 Trans Name: RHO CHEM LLC
 Trans 2 EPA ID: CAD983649880
 Trans 2 Name: PSC ENVIRONMENTAL SERVICES OF POMONA LP
 TSDf EPA ID: CAD008364432
 Trans Name: RHO CHEM LLC
 TSDf Alt EPA ID: Not Reported

MAP FINDINGS

WALGREEN CO STORE 92614, 2525 MCGAW AVE, IRVINE, CA 92614 (Continued)

TSDf Alt Name: Not Reported
 Waste Code Description: 311 - Pharmaceutical waste
 RCRA Code: U002
 Meth Code: H141 - Storage, Bulking, And/Or Transfer Off Site--No Treatment/Reovery (H010-H129) Or (H131-H135)
 Quantity Tons: 0.0105
 Waste Quantity: 21
 Quantity Unit: P
 Additional Code 1: D011
 Additional Code 2: D007
 Additional Code 3: D005
 Additional Code 4: D001
 Additional Code 5: Not Reported

WDS: Other Ascertainable Records

Name: MCGAW INC
 Address: 2525 MCGAW
 City: IRVINE
 Facility ID: Santa Ana River 30I007063
 Facility Type: Industrial - Facility that treats and/or disposes of liquid or semisolid wastes from any servicing, producing, manufacturing or processing operation of whatever nature, including mining, gravel washing, geothermal operations, air conditioning, ship building and repairing, oil production, storage and disposal operations, water pumping.
 Facility Status: Active - Any facility with a continuous or seasonal discharge that is under Waste Discharge Requirements.
 NPDES Number: CAS000001 The 1st 2 characters designate the state. The remaining 7 are assigned by the Regional Board
 Subregion: 8
 Facility Telephone: Not Reported
 Facility Contact: Not Reported
 Agency Name: WICK GOODSPEED
 Agency Address: Not Reported
 Agency City,St,Zip: 0
 Agency Contact: Not Reported
 Agency Telephone: Not Reported
 Agency Type: Private
 SIC Code: 0
 SIC Code 2: Not Reported
 Primary Waste Type: Not Reported
 Primary Waste: Not Reported
 Waste Type2: Not Reported
 Waste2: Not Reported
 Primary Waste Type: Not Reported
 Secondary Waste: Not Reported
 Secondary Waste Type: Not Reported
 Design Flow: 0
 Baseline Flow: 0
 Reclamation: Not Reported
 POTW: Not Reported
 Treat To Water: Minor Threat to Water Quality. A violation of a regional board order should cause a relatively minor impairment of beneficial uses compared to a major or minor threat. Not: All nurds without a TTVQ will be considered a minor threat to water quality unless coded at a higher Level. A Zero (0) may be used to code those NURDS that are found to represent no threat to water quality.

MAP FINDINGS

WALGREEN CO STORE 92614, 2525 MCGAW AVE, IRVINE, CA 92614 (Continued)

Complexity: Category C - Facilities having no waste treatment systems, such as cooling water dischargers or those who must comply through best management practices, facilities with passive waste treatment and disposal systems, such as septic systems with subsurface disposal, or dischargers having waste storage systems with land disposal such as dairy waste ponds.

CERS: Other Ascertainable Records

Name: KENDALL-MCGAW
 Address: 2525 MCGAW
 City,State,Zip: IRVINE, CA 92714
 Site ID: 663212
 CERS ID: T0605900165
 CERS Description: Leaking Underground Storage Tank Cleanup Site

Affiliation:

Affiliation Type Desc: Regional Board Caseworker
 Entity Name: MAILE SEEGER GEE - SANTA ANA RWQCB (REGION 8)
 Entity Title: Not Reported
 Affiliation Address: 3737 MAIN STREET, SUITE 500
 Affiliation City: RIVERSIDE
 Affiliation State: CA
 Affiliation Country: Not Reported
 Affiliation Zip: Not Reported
 Affiliation Phone: 9517824379,

KENDALL MCGAW LABS INC 2525 MCGAW AV, IRVINE, CA, 927145895			U001578502
▲ AR57	S 1/10 - 1/3	(892 ft. / 0.169 mi.)	Local Lists of Registered Storage Tanks Other Ascertainable Records
	Equal Elevation	41 ft. Above Sea Level	

Worksheet:

HIST UST: Local Lists of Registered Storage Tanks

Name: AMERICAN MCGAW
 Address: 2525 MCGAW AVE
 City,State,Zip: IRVINE, CA 92714
 File Number: 0002e4c4
 URL: <https://documents.geotracker.waterboards.ca.gov/ustpdfs/pdf/0002e4c4.pdf>
 Region: STATE
 Facility ID: 00000045505
 Facility Type: Gas Station
 Other Type: Not Reported
 Contact Name: DON EMMEL
 Telephone: 7146602033
 Owner Name: AMERICAN MCGAW
 Owner Address: 2525 MCGAW AVE.
 Owner City,St,Zip: IRVINE, CA 927145895
 Total Tanks: 0000

MAP FINDINGS

KENDALL MCGAW LABS INC, 2525 MCGAW AV, IRVINE, CA 927145895 (Continued)

Tank Num: 001
 Container Num: 1
 Year Installed: 1980
 Tank Capacity: 00005000
 Tank Used for: PRODUCT
 Type of Fuel: UNLEADED
 Container Construction Thickness: Not Reported
 Leak Detection: Stock Inventor, Pressure Test

Click here for Geo Tracker PDF: http://www.web.edrnet.com/ordering/switchboard/redirect.aspx?s=GRR_CA_HISTUST_PDF&img_id=0002e4c4

EMI: Other Ascertainable Records

Name: KENDALL MCGAW LABS INC
 Address: 2525 MCGAW AV
 City,State,Zip: IRVINE, CA 927145895
 Year: 1987
 County Code: 30
 Air Basin: SC
 Facility ID: 54081
 Air District Name: SC
 SIC Code: 2834
 Air District Name: SOUTH COAST AQMD
 Community Health Air Pollution Info System: Not Reported
 Consolidated Emission Reporting Rule: Not Reported
 Total Organic Hydrocarbon Gases Tons/Yr: 4
 Reactive Organic Gases Tons/Yr: 1
 Carbon Monoxide Emissions Tons/Yr: 14
 NOX - Oxides of Nitrogen Tons/Yr: 26
 SOX - Oxides of Sulphur Tons/Yr: 0
 Particulate Matter Tons/Yr: 2
 Part. Matter 10 Micrometers and Smllr 2 Tons/Yr: 2

Name: MCGAW INC
 Address: 2525 MCGAW AV
 City,State,Zip: IRVINE, CA 927145895
 Year: 1990
 County Code: 30
 Air Basin: SC
 Facility ID: 83444
 Air District Name: SC
 SIC Code: 2834
 Air District Name: SOUTH COAST AQMD
 Community Health Air Pollution Info System: Not Reported
 Consolidated Emission Reporting Rule: Not Reported
 Total Organic Hydrocarbon Gases Tons/Yr: 7
 Reactive Organic Gases Tons/Yr: 5

MAP FINDINGS

KENDALL MCGAW LABS INC, 2525 MCGAW AV, IRVINE, CA 927145895 (Continued)

Carbon Monoxide Emissions Tons/Yr: 20
 NOX - Oxides of Nitrogen Tons/Yr: 15
 SOX - Oxides of Sulphur Tons/Yr: 0
 Particulate Matter Tons/Yr: 3
 Part. Matter 10 Micrometers and Smllr 2
 Tons/Yr:

Name: KENDALL MCGAW LABS INC
 Address: 2525 MCGAW AV
 City,State,Zip: IRVINE, CA 927145895
 Year: 1990
 County Code: 30
 Air Basin: SC
 Facility ID: 54081
 Air District Name: SC
 SIC Code: 2834
 Air District Name: SOUTH COAST AQMD
 Community Health Air Pollution Info
 System: Not Reported
 Consolidated Emission Reporting
 Rule: Not Reported

Total Organic Hydrocarbon Gases 16
 Tons/Yr:
 Reactive Organic Gases Tons/Yr: 12
 Carbon Monoxide Emissions Tons/Yr: 21
 NOX - Oxides of Nitrogen Tons/Yr: 74
 SOX - Oxides of Sulphur Tons/Yr: 0
 Particulate Matter Tons/Yr: 3
 Part. Matter 10 Micrometers and Smllr 3
 Tons/Yr:

Name: MCGAW INC
 Address: 2525 MCGAW AVE
 City,State,Zip: IRVINE, CA 927145895
 Year: 1996
 County Code: 30
 Air Basin: SC
 Facility ID: 83444
 Air District Name: SC
 SIC Code: 2834
 Air District Name: SOUTH COAST AQMD
 Community Health Air Pollution Info
 System: Not Reported
 Consolidated Emission Reporting
 Rule: Not Reported

Total Organic Hydrocarbon Gases 13
 Tons/Yr:
 Reactive Organic Gases Tons/Yr: 9
 Carbon Monoxide Emissions Tons/Yr: 14
 NOX - Oxides of Nitrogen Tons/Yr: 44
 SOX - Oxides of Sulphur Tons/Yr: 0
 Particulate Matter Tons/Yr: 5
 Part. Matter 10 Micrometers and Smllr 4
 Tons/Yr:

MAP FINDINGS

KENDALL MCGAW LABS INC, 2525 MCGAW AV, IRVINE, CA 927145895 (Continued)

Name: MCGAW INC
 Address: 2525 MCGAW AV
 City,State,Zip: IRVINE, CA 927145895
 Year: 1997
 County Code: 30
 Air Basin: SC
 Facility ID: 83444
 Air District Name: SC
 SIC Code: 2834
 Air District Name: SOUTH COAST AQMD
 Community Health Air Pollution Info System: Not Reported
 Consolidated Emission Reporting Rule: Not Reported
 Total Organic Hydrocarbon Gases Tons/Yr: 170
 Reactive Organic Gases Tons/Yr: 21
 Carbon Monoxide Emissions Tons/Yr: 18
 NOX - Oxides of Nitrogen Tons/Yr: 166
 SOX - Oxides of Sulphur Tons/Yr: 0
 Particulate Matter Tons/Yr: 5
 Part. Matter 10 Micrometers and Smlr 5 Tons/Yr:

Name: MCGAW INC
 Address: 2525 MCGAW AV
 City,State,Zip: IRVINE, CA 927145895
 Year: 1998
 County Code: 30
 Air Basin: SC
 Facility ID: 83444
 Air District Name: SC
 SIC Code: 2834
 Air District Name: SOUTH COAST AQMD
 Community Health Air Pollution Info System: Not Reported
 Consolidated Emission Reporting Rule: Not Reported
 Total Organic Hydrocarbon Gases Tons/Yr: 208
 Reactive Organic Gases Tons/Yr: 25
 Carbon Monoxide Emissions Tons/Yr: 18
 NOX - Oxides of Nitrogen Tons/Yr: 166
 SOX - Oxides of Sulphur Tons/Yr: 0
 Particulate Matter Tons/Yr: 5
 Part. Matter 10 Micrometers and Smlr 5 Tons/Yr:

Name: MCGAW INC
 Address: 2525 MCGAW AV
 City,State,Zip: IRVINE, CA 927145895
 Year: 1999
 County Code: 30

MAP FINDINGS

KENDALL MCGAW LABS INC, 2525 MCGAW AV, IRVINE, CA 927145895 (Continued)

Air Basin:	SC
Facility ID:	83444
Air District Name:	SC
SIC Code:	2834
Air District Name:	SOUTH COAST AQMD
Community Health Air Pollution Info System:	Not Reported
Consolidated Emission Reporting Rule:	Not Reported
Total Organic Hydrocarbon Gases Tons/Yr:	170
Reactive Organic Gases Tons/Yr:	21
Carbon Monoxide Emissions Tons/Yr:	18
NOX - Oxides of Nitrogen Tons/Yr:	166
SOX - Oxides of Sulphur Tons/Yr:	0
Particulate Matter Tons/Yr:	5
Part. Matter 10 Micrometers and Smllr 5 Tons/Yr:	
Name:	MCGAW INC
Address:	2525 MCGAW AV
City,State,Zip:	IRVINE, CA 927145895
Year:	2000
County Code:	30
Air Basin:	SC
Facility ID:	83444
Air District Name:	SC
SIC Code:	2834
Air District Name:	SOUTH COAST AQMD
Community Health Air Pollution Info System:	Not Reported
Consolidated Emission Reporting Rule:	Not Reported
Total Organic Hydrocarbon Gases Tons/Yr:	170
Reactive Organic Gases Tons/Yr:	21
Carbon Monoxide Emissions Tons/Yr:	18
NOX - Oxides of Nitrogen Tons/Yr:	166
SOX - Oxides of Sulphur Tons/Yr:	0
Particulate Matter Tons/Yr:	5
Part. Matter 10 Micrometers and Smllr 5 Tons/Yr:	

HWTS: Other Ascertainable Records

Name:	AMIR EVANS
Address:	2525 MCGAW AVE
Address 2:	Not Reported
City,State,Zip:	IRVINE, CA 92614
EPA ID:	CAC003082432
Inactive Date:	12/03/2020
Create Date:	09/03/2020
Last Act Date:	Not Reported
Mailing Name:	Not Reported

MAP FINDINGS

KENDALL MCGAW LABS INC, 2525 MCGAW AV, IRVINE, CA 927145895 (Continued)

Mailing Address: 2525 MCGAW AVE
Mailing Address 2: Not Reported
Mailing City,State,Zip: IRVINE, CA 92614
Owner Name: CHRIS HEMAN
Owner Address: 2525 MCGAW AVE
Owner Address 2: Not Reported
Owner City,State,Zip: IRVINE, CA 92614
Owner Phone: Not Reported
Owner Fax: Not Reported
Contact Name: AMIR EVANS
Contact Address: 4665 MACAUTHUR COURT
Contact Address 2: Not Reported
City,State,Zip: NEWPORT BEACH, CA 92660
Contact Phone: Not Reported
Contact Fax: Not Reported
Facility Status: Inactive
Facility Type: TEMPORARY
Category: STATE
Latitude: 33.68762701
Longitude: -117.836648

NAICS:

EPA ID: CAC003082432
Create Date: 2020-09-03 14:43:35.040
NAICS Code: 56291
NAICS Description: Remediation Services
Issued EPA ID Date: 2020-09-03 14:43:35.04000
Inactive Date: 2020-12-03 14:43:35.02300
Facility Name: AMIR EVANS
Facility Address: 2525 MCGAW AVE
Facility Address 2: Not Reported
Facility City: IRVINE
Facility County: Not Reported
Facility State: CA
Facility Zip: 92614

CERS: Other Ascertainable Records

Name: B BRAUN MEDICAL
Address: 2525 MCGAW AVE
City,State,Zip: IRVINE, CA 92614
Site ID: 453326
CERS ID: 110008262851
CERS Description: US EPA Air Emission Inventory System (EIS)

Affiliation:

Affiliation Type Desc: Environmental Contact
Entity Name: RHONDA MOORE
Entity Title: ENVIRONMENTAL ENGINEER
Affiliation Address: 2525 MCGAW AVE

MAP FINDINGS

KENDALL MCGAW LABS INC, 2525 MCGAW AV, IRVINE, CA 927145895 (Continued)

Affiliation City: IRVINE
 Affiliation State: CA
 Affiliation Country: Not Reported
 Affiliation Zip: Not Reported
 Affiliation Phone: ,
 Affiliation Type Desc: Public Contact
 Entity Name: Robert Mitchell
 Entity Title: Not Reported
 Affiliation Address: Not Reported
 Affiliation City: Not Reported
 Affiliation State: Not Reported
 Affiliation Country: Not Reported
 Affiliation Zip: Not Reported
 Affiliation Phone: ,

APPLIED GEOSCIENCES, INC. 2661 GATES AVE, IRVINE, CA, 92714		S102424048
▲ AT58	ENE 1/10 - 1/3 (932 ft. / 0.176 mi.)	Lists of state and tribal leaking storage tanks Other Ascertainable Records
	2 ft. Higher Elevation 43 ft. Above Sea Level	

Worksheet:

LUST: Lists of state and tribal leaking storage tanks

Name: APPLIED GEOSCIENCES, INC.
 Address: 2661 GATES AVE
 City,State,Zip: IRVINE, CA 92714
 Lead Agency: SANTA ANA RWQCB (REGION 8)
 Case Type: LUST Cleanup Site
 Geo Track: http://geotracker.waterboards.ca.gov/profile_report.asp?global_id=T0605900027
 Global Id: T0605900027
 Latitude: 33.6948635
 Longitude: -117.82983
 Status: Completed - Case Closed
 Status Date: 10/04/1986
 Case Worker: Not Reported
 RB Case Number: 083000033T
 Local Agency: Not Reported
 File Location: Not Reported
 Local Case Number: Not Reported
 Potential Media Affect: Soil
 Potential Contaminants of Concern: Gasoline
 EPA Region: 9
 Coordinate Source: Google Geocode
 Cuf Case: NO
 Quantity Released Gallons: Not Reported
 Begin Date: 10/04/1986
 Leak Reported Date: 10/04/1986

MAP FINDINGS

APPLIED GEOSCIENCES, INC., 2661 GATES AVE, IRVINE, CA 92714 (Continued)

How Discovered: Not Reported
How Discovered Description: Not Reported
Discharge Source: Other
Discharge Cause: Unknown
Stop Method: Not Reported
Stop Description: Not Reported
No Further Action Date: 10/04/1986
CA Water Watershed Name: Santa Ana River - Lower Santa Ana River - East Coastal Plain (801.11)
Dwr Groundwater Subbasin Name: Coastal Plain Of Orange County (8-001)
Disadvantaged Community: Not Reported
CA Enviroscreen 3 Score: 76-80%
CA Enviroscreen 4 Score: 60-65%
Military DOD Site: No
Facility Project Subtype: Not Reported
RWQCB Region: SANTA ANA RWQCB (REGION 8)
Site History: Not Reported

LUST:

Global Id: T0605900027
Action Type: Other
Date: 10/27/1986
Action: Leak Discovery

Global Id: T0605900027
Action Type: Other
Date: 10/04/1986
Action: Leak Reported

LUST:

Global Id: T0605900027
Status: Completed - Case Closed
Status Date: 10/04/1986

Global Id: T0605900027
Status: Open - Case Begin Date
Status Date: 10/04/1986

LUST REG 8:

Name: APPLIED GEOSCIENCES, INC.
Address: 2661 GATES AVE
City: IRVINE
Region: 8
County: Orange
Regional Board: Santa Ana Region
Facility Status: Case Closed
Case Number: 083000033T
Local Case Num: Not Reported
Case Type: Soil only
Substance: Regular Gasoline

MAP FINDINGS

APPLIED GEOSCIENCES, INC., 2661 GATES AVE, IRVINE, CA 92714 (Continued)

Qty Leaked:	Not Reported
Abate Method:	Not Reported
Cross Street:	HALE
Enf Type:	Not Reported
Funding:	Not Reported
How Discovered:	Not Reported
How Stopped:	Not Reported
Leak Cause:	UNK
Leak Source:	UNK
Global ID:	T0605900027
How Stopped Date:	Not Reported
Enter Date:	6/10/1987
Date Confirmation of Leak Began:	Not Reported
Date Preliminary Assessment Began:	Not Reported
Discover Date:	10/27/1986
Enforcement Date:	Not Reported
Close Date:	10/4/1986
Date Prelim Assessment Workplan Submitted:	Not Reported
Date Pollution Characterization Began:	Not Reported
Date Remediation Plan Submitted:	Not Reported
Date Remedial Action Underway:	Not Reported
Date Post Remedial Action Monitoring:	Not Reported
Enter Date:	6/10/1987
GW Qualifies:	Not Reported
Soil Qualifies:	Not Reported
Operator:	Not Reported
Facility Contact:	Not Reported
Interim:	Not Reported
Oversite Program:	LUST
Latitude:	33.6949195
Longitude:	-117.8295815
MTBE Date:	Not Reported
Max MTBE GW:	Not Reported
MTBE Concentration:	0
Max MTBE Soil:	Not Reported
MTBE Fuel:	1
MTBE Tested:	Site NOT Tested for MTBE.Includes Unknown and Not Analyzed.
MTBE Class:	*
Staff:	PAH
Staff Initials:	Not Reported
Lead Agency:	Regional Board
Local Agency:	30000
Hydr Basin #:	COASTAL PLAIN OF ORA
Beneficial:	Not Reported
Priority:	Not Reported
Cleanup Fund Id:	Not Reported
Work Suspended:	Not Reported
Summary:	Not Reported

MAP FINDINGS

APPLIED GEOSCIENCES, INC., 2661 GATES AVE, IRVINE, CA 92714 (Continued)

CORTESE: Other Ascertainable Records

Name: APPLIED GEOSCIENCES, INC.
Address: 2661 GATES AVE
City,State,Zip: IRVINE, CA 92714
Region: CORTESE
Envirostor Id: Not Reported
Global ID: T0605900027
Site/Facility Type: LUST CLEANUP SITE
Cleanup Status: COMPLETED - CASE CLOSED
Status Date: Not Reported
Site Code: Not Reported
Latitude: Not Reported
Longitude: Not Reported
Owner: Not Reported
Enf Type: Not Reported
Swat R: Not Reported
Flag: active
Order No: Not Reported
Waste Discharge System No: Not Reported
Effective Date: Not Reported
Region 2: Not Reported
WID Id: Not Reported
Solid Waste Id No: Not Reported
Waste Management Uit Name: Not Reported
File Name: Active Open

HIST CORTESE: Other Ascertainable Records

edr_fname: APPLIED GEOSCIENCES, INC
edr_fadd1: 2661 GATES
City,State,Zip: IRVINE, CA 92705
Region: CORTESE
Facility County Code: 30
Reg By: LTNKA
Reg Id: 083000033T

CERS: Other Ascertainable Records

Name: APPLIED GEOSCIENCES, INC.
Address: 2661 GATES AVE
City,State,Zip: IRVINE, CA 92714
Site ID: 634370
CERS ID: T0605900027
CERS Description: Leaking Underground Storage Tank Cleanup Site

APPLIED GEOSCIENCES, INC.
2661 GATES AVE, IRVINE, CA, 92714

1028917983

MAP FINDINGS

▲ AT59	ENE 1/10 - 1/3	(932 ft. / 0.176 mi.)	Other Ascertainable Records
	2 ft. Higher Elevation	43 ft. Above Sea Level	

Worksheet:

UST FINDER RELEASE: Other Ascertainable Records

Object ID: 68553
 Facility ID: Not Reported
 Lust ID: CAT0605900027
 Name: APPLIED GEOSCIENCES, INC.
 Address: 2661 GATES AVE
 City,State,Zip: IRVINE, CA 92714
 Address Match Type: StreetAddress
 Reported Date: Not Reported
 Status: No Further Action
 Substance: Not Reported
 Population within 1500ft: 97
 Domestic Wells within 1500ft: 0
 Land Use: Developed, Medium Intensity
 Within SPA: No
 SPA PWS Facility ID: Not Reported
 SPA Water Type: Not Reported
 SPA Facility Type: Not Reported
 SPA HUC12: Not Reported
 Within WHPA: No
 WHPA PWS Facility ID: Not Reported
 WHPA Water Type: Not Reported
 WHPA Facility Type: Not Reported
 WHPA HUC12: Not Reported
 Within 100yr Floodplain: No
 Tribe: Not Reported
 EPA Region: 9
 NFA Letter 1: Not Reported
 NFA Letter 2: Not Reported
 NFA Letter 3: Not Reported
 NFA Letter 4: Not Reported
 Closed With Residual Contaminate: Not Reported
 Coordinate Source: Geocode
 X Coord: -117.82942
 Y Coord: 33.6946100000001
 Latitude: 33.6946099999999
 Longitude: -117.8294199999999

BRIGGS & SONS 16662 MILLIKAN, IRVINE, CA, 92714			1028927330
▲ AU60	ENE 1/10 - 1/3	(935 ft. / 0.177 mi.)	Other Ascertainable Records
	2 ft. Higher Elevation	43 ft. Above Sea Level	

MAP FINDINGS

Worksheet:

UST FINDER RELEASE: Other Ascertainable Records

Object ID: 68544
 Facility ID: Not Reported
 LUST ID: CAT0605901335
 Name: BRIGGS & SONS
 Address: 16662 MILLIKAN
 City,State,Zip: IRVINE, CA 92714
 Address Match Type: PointAddress
 Reported Date: Not Reported
 Status: No Further Action
 Substance: Not Reported
 Population within 1500ft: 168
 Domestic Wells within 1500ft: 0
 Land Use: Developed, High Intensity
 Within SPA: No
 SPA PWS Facility ID: Not Reported
 SPA Water Type: Not Reported
 SPA Facility Type: Not Reported
 SPA HUC12: Not Reported
 Within WHPA: No
 WHPA PWS Facility ID: Not Reported
 WHPA Water Type: Not Reported
 WHPA Facility Type: Not Reported
 WHPA HUC12: Not Reported
 Within 100yr Floodplain: No
 Tribe: Not Reported
 EPA Region: 9
 NFA Letter 1: Not Reported
 NFA Letter 2: Not Reported
 NFA Letter 3: Not Reported
 NFA Letter 4: Not Reported
 Closed With Residual Contaminate: Not Reported
 Coordinate Source: Geocode
 X Coord: -117.83073
 Y Coord: 33.6940500000001
 Latitude: 33.6940499999999
 Longitude: -117.83073

BRIGGS & SONS 16662 MILLIKAN, IRVINE, CA, 92714			S103444571
▲ AU61	ENE 1/10 - 1/3	(935 ft. / 0.177 mi.)	Lists of state and tribal leaking storage tanks Other Ascertainable Records
	2 ft. Higher Elevation	43 ft. Above Sea Level	

Worksheet:

LUST: Lists of state and tribal leaking storage tanks

MAP FINDINGS

BRIGGS & SONS, 16662 MILLIKAN, IRVINE, CA 92714 (Continued)

Name: BRIGGS & SONS
 Address: 16662 MILLIKAN
 City,State,Zip: IRVINE, CA 92714
 Lead Agency: ORANGE COUNTY LOP
 Case Type: LUST Cleanup Site
 Geo Track: http://geotracker.waterboards.ca.gov/profile_report.asp?global_id=T0605901335
 Global Id: T0605901335
 Latitude: 33.693748
 Longitude: -117.830483
 Status: Completed - Case Closed
 Status Date: 10/25/1991
 Case Worker: Not Reported
 RB Case Number: 083001781T
 Local Agency: Not Reported
 File Location: Local Agency
 Local Case Number: 91UT019
 Potential Media Affect: Soil
 Potential Contaminants of Concern: Gasoline
 EPA Region: 9
 Coordinate Source: Google Map Move
 Cuf Case: NO
 Quantity Released Gallons: 0
 Begin Date: 01/25/1991
 Leak Reported Date: 01/25/1991
 How Discovered: Tank Closure
 How Discovered Description: Not Reported
 Discharge Source: Not Reported
 Discharge Cause: Not Reported
 Stop Method: Close and Remove Tank
 Stop Description: Not Reported
 No Further Action Date: 10/25/1991
 CA Water Watershed Name: Santa Ana River - Lower Santa Ana River - East Coastal Plain (801.11)
 Dwr Groundwater Subbasin Name: Coastal Plain Of Orange County (8-001)
 Disadvantaged Community: Not Reported
 CA Enviroscreen 3 Score: 76-80%
 CA Enviroscreen 4 Score: 60-65%
 Military DOD Site: No
 Facility Project Subtype: Not Reported
 RWQCB Region: SANTA ANA RWQCB (REGION 8)
 Site History: Not Reported

LUST:

Global Id: T0605901335
 Contact Type: Regional Board Caseworker
 Contact Name: MAILE SEEGER GEE
 Organization Name: SANTA ANA RWQCB (REGION 8)
 Address: 3737 MAIN STREET, SUITE 500
 City: RIVERSIDE
 Email: maile.gee@waterboards.ca.gov
 Phone Number: 9517824379

MAP FINDINGS

BRIGGS & SONS, 16662 MILLIKAN, IRVINE, CA 92714 (Continued)

LUST:

Global Id: T0605901335
 Action Type: Other
 Date: 01/25/1991
 Action: Leak Discovery

Global Id: T0605901335
 Action Type: Other
 Date: 01/25/1991
 Action: Leak Reported

Global Id: T0605901335
 Action Type: ENFORCEMENT
 Date: 03/22/2023
 Action: Historic Files

LUST:

Global Id: T0605901335
 Status: Open - Case Begin Date
 Status Date: 01/25/1991

Global Id: T0605901335
 Status: Completed - Case Closed
 Status Date: 10/25/1991

LUST REG 8:

Name: BRIGGS & SONS
 Address: 16662 MILLIKAN
 City: IRVINE
 Region: 8
 County: Orange
 Regional Board: Santa Ana Region
 Facility Status: Case Closed
 Case Number: 083001781T
 Local Case Num: 91UT019
 Case Type: Soil only
 Substance: Gasoline
 Qty Leaked: 0
 Abate Method: Not Reported
 Cross Street: Not Reported
 Enf Type: Not Reported
 Funding: Not Reported
 How Discovered: Tank Closure
 How Stopped: Close Tank
 Leak Cause: Unknown
 Leak Source: Unknown
 Global ID: T0605901335
 How Stopped Date: 9/9/9999

MAP FINDINGS

BRIGGS & SONS, 16662 MILLIKAN, IRVINE, CA 92714 (Continued)

Enter Date:	Not Reported
Date Confirmation of Leak Began:	Not Reported
Date Preliminary Assessment Began:	Not Reported
Discover Date:	1/25/1991
Enforcement Date:	Not Reported
Close Date:	10/25/1991
Date Prelim Assessment Workplan Submitted:	Not Reported
Date Pollution Characterization Began:	Not Reported
Date Remediation Plan Submitted:	Not Reported
Date Remedial Action Underway:	Not Reported
Date Post Remedial Action Monitoring:	Not Reported
Enter Date:	Not Reported
GW Qualifies:	Not Reported
Soil Qualifies:	Not Reported
Operator:	Not Reported
Facility Contact:	Not Reported
Interim:	Not Reported
Oversite Program:	LUST
Latitude:	33.6939165
Longitude:	-117.8323706
MTBE Date:	Not Reported
Max MTBE GW:	Not Reported
MTBE Concentration:	0
Max MTBE Soil:	Not Reported
MTBE Fuel:	1
MTBE Tested:	Site NOT Tested for MTBE.Includes Unknown and Not Analyzed.
MTBE Class:	*
Staff:	PAH
Staff Initials:	JK
Lead Agency:	Local Agency
Local Agency:	30000L
Hydr Basin #:	Not Reported
Beneficial:	MUN
Priority:	Not Reported
Cleanup Fund Id:	Not Reported
Work Suspended:	Not Reported
Summary:	Not Reported

ORANGE CO. LUST:

Name:	BRIGGS & SONS
Address:	16662 MILLIKAN AVE
City,State,Zip:	IRVINE, CA 92714
Region:	ORANGE
Facility Id:	91UT019
Current Status:	CLOSED
Type of Closure:	Closure certification issued
Released Substance:	Not Reported

MAP FINDINGS

BRIGGS & SONS, 16662 MILLIKAN, IRVINE, CA 92714 (Continued)

Date Closed: 10/25/1991
File Location: Local Agency

CORTESE: Other Ascertainable Records

Name: BRIGGS & SONS
Address: 16662 MILLIKAN
City,State,Zip: IRVINE, CA 92714
Region: CORTESE
Envirostor Id: Not Reported
Global ID: T0605901335
Site/Facility Type: LUST CLEANUP SITE
Cleanup Status: COMPLETED - CASE CLOSED
Status Date: Not Reported
Site Code: Not Reported
Latitude: Not Reported
Longitude: Not Reported
Owner: Not Reported
Enf Type: Not Reported
Swat R: Not Reported
Flag: active
Order No: Not Reported
Waste Discharge System No: Not Reported
Effective Date: Not Reported
Region 2: Not Reported
WID Id: Not Reported
Solid Waste Id No: Not Reported
Waste Management Uit Name: Not Reported
File Name: Active Open

CERS: Other Ascertainable Records

Name: BRIGGS & SONS
Address: 16662 MILLIKAN
City,State,Zip: IRVINE, CA 92714
Site ID: 639394
CERS ID: T0605901335
CERS Description: Leaking Underground Storage Tank Cleanup Site

Affiliation:

Affiliation Type Desc: Regional Board Caseworker
Entity Name: MAILE SEEGER GEE - SANTA ANA RWQCB (REGION 8)
Entity Title: Not Reported
Affiliation Address: 3737 MAIN STREET, SUITE 500
Affiliation City: RIVERSIDE
Affiliation State: CA
Affiliation Country: Not Reported
Affiliation Zip: Not Reported
Affiliation Phone: 9517824379,

MAP FINDINGS

S. E. BRIGGS & SONS 16662 MILLIKEN, IRVINE, CA, 92714			S103285707
▲ AU62	ENE 1/10 - 1/3	(935 ft. / 0.177 mi.)	Other Ascertainable Records
	2 ft. Higher Elevation	43 ft. Above Sea Level	

Worksheet:

HIST CORTESE: Other Ascertainable Records

edr_fname: S. E. BRIGGS & SONS
 edr_fadd1: 16662 MILLIKEN
 City,State,Zip: IRVINE, CA 92714
 Region: CORTESE
 Facility County Code: 30
 Reg By: LTNKA
 Reg Id: 083001781T

WESTERN DESIGN CORPORATION 16952 MILLIKAN, IRVINE, CA, 92714			1000403074
▲ AV63	ESE 1/10 - 1/3	(957 ft. / 0.181 mi.)	Lists of state and tribal leaking storage tanks Other Ascertainable Records
	Equal Elevation	41 ft. Above Sea Level	

Worksheet:

LUST: Lists of state and tribal leaking storage tanks

Name: WESTERN DESIGN CORPORATION
 Address: 16952 MILLIKAN
 City,State,Zip: IRVINE, CA 92714
 Lead Agency: ORANGE COUNTY LOP
 Case Type: LUST Cleanup Site
 Geo Track: http://geotracker.waterboards.ca.gov/profile_report.asp?global_id=T0605901743
 Global Id: T0605901743
 Latitude: 33.690395
 Longitude: -117.83405
 Status: Completed - Case Closed
 Status Date: 08/16/1994
 Case Worker: Not Reported
 RB Case Number: 083002442T
 Local Agency: Not Reported
 File Location: Local Agency
 Local Case Number: 94UT018
 Potential Media Affect: Soil
 Potential Contaminants of Concern: Diesel, Gasoline
 EPA Region: 9
 Coordinate Source: Google Geocode
 Cuf Case: NO
 Quantity Released Gallons: 0
 Begin Date: 03/17/1994

MAP FINDINGS

WESTERN DESIGN CORPORATION, 16952 MILLIKAN, IRVINE, CA 92714 (Continued)

Leak Reported Date: 03/17/1994
How Discovered: Tank Closure
How Discovered Description: Not Reported
Discharge Source: Not Reported
Discharge Cause: Not Reported
Stop Method: Close and Remove Tank
Stop Description: Not Reported
No Further Action Date: 08/16/1994
CA Water Watershed Name: Santa Ana River - Lower Santa Ana River - East Coastal Plain (801.11)
Dwr Groundwater Subbasin Name: Coastal Plain Of Orange County (8-001)
Disadvantaged Community: Not Reported
CA Enviroscreen 3 Score: 76-80%
CA Enviroscreen 4 Score: 60-65%
Military DOD Site: No
Facility Project Subtype: Not Reported
RWQCB Region: SANTA ANA RWQCB (REGION 8)
Site History: Not Reported

LUST:

Global Id: T0605901743
Contact Type: Regional Board Caseworker
Contact Name: MAILE SEEGER GEE
Organization Name: SANTA ANA RWQCB (REGION 8)
Address: 3737 MAIN STREET, SUITE 500
City: RIVERSIDE
Email: maile.gee@waterboards.ca.gov
Phone Number: 9517824379

LUST:

Global Id: T0605901743
Action Type: ENFORCEMENT
Date: 04/02/2021
Action: Historic Files
Global Id: T0605901743
Action Type: Other
Date: 03/17/1994
Action: Leak Discovery
Global Id: T0605901743
Action Type: Other
Date: 03/17/1994
Action: Leak Reported
Global Id: T0605901743
Action Type: REMEDIATION
Date: 03/17/1994
Action: Excavation

LUST:

MAP FINDINGS

WESTERN DESIGN CORPORATION, 16952 MILLIKAN, IRVINE, CA 92714 (Continued)

Global Id:	T0605901743
Status:	Open - Case Begin Date
Status Date:	03/17/1994
Global Id:	T0605901743
Status:	Completed - Case Closed
Status Date:	08/16/1994

LUST REG 8:

Name:	WESTERN DESIGN CORPORATION
Address:	16952 MILLIKAN
City:	IRVINE
Region:	8
County:	Orange
Regional Board:	Santa Ana Region
Facility Status:	Case Closed
Case Number:	083002442T
Local Case Num:	94UT018
Case Type:	Soil only
Substance:	12034,800661
Qty Leaked:	0
Abate Method:	Not Reported
Cross Street:	Not Reported
Enf Type:	Not Reported
Funding:	Not Reported
How Discovered:	Tank Closure
How Stopped:	Close Tank
Leak Cause:	Unknown
Leak Source:	Unknown
Global ID:	T0605901743
How Stopped Date:	9/9/9999
Enter Date:	Not Reported
Date Confirmation of Leak Began:	Not Reported
Date Preliminary Assessment Began:	Not Reported
Discover Date:	3/17/1994
Enforcement Date:	Not Reported
Close Date:	8/16/1994
Date Prelim Assessment Workplan Submitted:	Not Reported
Date Pollution Characterization Began:	Not Reported
Date Remediation Plan Submitted:	Not Reported
Date Remedial Action Underway:	Not Reported
Date Post Remedial Action Monitoring:	Not Reported
Enter Date:	Not Reported
GW Qualifies:	Not Reported
Soil Qualifies:	Not Reported
Operator:	Not Reported
Facility Contact:	Not Reported

MAP FINDINGS

WESTERN DESIGN CORPORATION, 16952 MILLIKAN, IRVINE, CA 92714 (Continued)

Interim:	Not Reported
Oversite Program:	LUST
Latitude:	33.6939165
Longitude:	-117.8323706
MTBE Date:	Not Reported
Max MTBE GW:	Not Reported
MTBE Concentration:	0
Max MTBE Soil:	Not Reported
MTBE Fuel:	0
MTBE Tested:	Not Required to be Tested.
MTBE Class:	*
Staff:	VJJ
Staff Initials:	JK
Lead Agency:	Local Agency
Local Agency:	30000L
Hydr Basin #:	Not Reported
Beneficial:	MUN
Priority:	Not Reported
Cleanup Fund Id:	Not Reported
Work Suspended:	Not Reported
Summary:	Not Reported

ORANGE CO. LUST:

Name:	WESTERN DESIGN CORPORATION
Address:	16952 MILLIKAN AVE
City,State,Zip:	IRVINE, CA 92714
Region:	ORANGE
Facility Id:	94UT018
Current Status:	CLOSED
Type of Closure:	Closure certification issued
Released Substance:	Not Reported
Date Closed:	08/16/1994
File Location:	Local Agency

CORTESE: Other Ascertainable Records

Name:	WESTERN DESIGN CORPORATION
Address:	16952 MILLIKAN
City,State,Zip:	IRVINE, CA 92714
Region:	CORTESE
Envirostor Id:	Not Reported
Global ID:	T0605901743
Site/Facility Type:	LUST CLEANUP SITE
Cleanup Status:	COMPLETED - CASE CLOSED
Status Date:	Not Reported
Site Code:	Not Reported
Latitude:	Not Reported
Longitude:	Not Reported
Owner:	Not Reported
Enf Type:	Not Reported

MAP FINDINGS

WESTERN DESIGN CORPORATION, 16952 MILLIKAN, IRVINE, CA 92714 (Continued)

Swat R: Not Reported
 Flag: active
 Order No: Not Reported
 Waste Discharge System No: Not Reported
 Effective Date: Not Reported
 Region 2: Not Reported
 WID Id: Not Reported
 Solid Waste Id No: Not Reported
 Waste Management Unit Name: Not Reported
 File Name: Active Open

HIST CORTESE: Other Ascertainable Records

edr_fname: WESTERN DESIGN CORPORATIO
 edr_fadd1: 16952 MILLIKEN
 City,State,Zip: IRVINE, CA 92714
 Region: CORTESE
 Facility County Code: 30
 Reg By: LTNKA
 Reg Id: 083002442T

CERS: Other Ascertainable Records

Name: WESTERN DESIGN CORPORATION
 Address: 16952 MILLIKAN
 City,State,Zip: IRVINE, CA 92714
 Site ID: 697067
 CERS ID: T0605901743
 CERS Description: Leaking Underground Storage Tank Cleanup Site

Affiliation:

Affiliation Type Desc: Regional Board Caseworker
 Entity Name: MAILE SEEGER GEE - SANTA ANA RWQCB (REGION 8)
 Entity Title: Not Reported
 Affiliation Address: 3737 MAIN STREET, SUITE 500
 Affiliation City: RIVERSIDE
 Affiliation State: CA
 Affiliation Country: Not Reported
 Affiliation Zip: Not Reported
 Affiliation Phone: 9517824379,

WESTERN DESIGN CORPORATION 16952 MILLIKAN, IRVINE, CA, 92714		1029130306
▲ AV64	ESE 1/10 - 1/3 (957 ft. / 0.181 mi.)	Other Ascertainable Records
	Equal Elevation 41 ft. Above Sea Level	

Worksheet:

MAP FINDINGS

WESTERN DESIGN CORPORATION, 16952 MILLIKAN, IRVINE, CA 92714 (Continued)

UST FINDER RELEASE: Other Ascertainable Records

Object ID: 68512
 Facility ID: Not Reported
 Lust ID: CAT0605901743
 Name: WESTERN DESIGN CORPORATION
 Address: 16952 MILLIKAN
 City,State,Zip: IRVINE, CA 92714
 Address Match Type: PointAddress
 Reported Date: Not Reported
 Status: No Further Action
 Substance: Not Reported
 Population within 1500ft: 384
 Domestic Wells within 1500ft: 0
 Land Use: Developed, Medium Intensity
 Within SPA: No
 SPA PWS Facility ID: Not Reported
 SPA Water Type: Not Reported
 SPA Facility Type: Not Reported
 SPA HUC12: Not Reported
 Within WHPA: No
 WHPA PWS Facility ID: Not Reported
 WHPA Water Type: Not Reported
 WHPA Facility Type: Not Reported
 WHPA HUC12: Not Reported
 Within 100yr Floodplain: Yes
 Tribe: Not Reported
 EPA Region: 9
 NFA Letter 1: Not Reported
 NFA Letter 2: Not Reported
 NFA Letter 3: Not Reported
 NFA Letter 4: Not Reported
 Closed With Residual Contaminate: Not Reported
 Coordinate Source: Geocode
 X Coord: -117.83399
 Y Coord: 33.6908
 Latitude: 33.6908
 Longitude: -117.83399

DICEON 2602 MCGAW STREET, IRVINE, CA,		S101541160
▲ AR65	S 1/10 - 1/3 (1058 ft. / 0.2 mi.)	Lists of state and tribal leaking storage tanks
	Equal Elevation 41 ft. Above Sea Level	

Worksheet:

SLIC REG 8: Lists of state and tribal leaking storage tanks

Name: DICEON

MAP FINDINGS

DICEON, 2602 MCGAW STREET, IRVINE, CA (Continued)

Address: 2602 MCGAW STREET
 City: IRVINE
 Type: Groundwater
 Facility Status: Closed
 Staff: XXX
 Substance: CHROMIUM
 Lead Agency: Regional Board
 Location Code: I-17
 Thomas Bros Code: 860-A4

LEPLASTRIER DEVELOPMENT CO, /DICEON 2602 MCGAW STREET, IRVINE, CA,		S109936193
▲ AR66	S 1/10 - 1/3 (1058 ft. / 0.2 mi.)	Lists of state and tribal leaking storage tanks Other Ascertainable Records
	Equal Elevation 41 ft. Above Sea Level	

Worksheet:

CPS-SLIC: Lists of state and tribal leaking storage tanks

Name: LEPLASTRIER DEVELOPMENT CO, /DICEON
 Address: 2602 MCGAW STREET
 City,State,Zip: IRVINE, CA
 Region: STATE
Facility Status: Completed - Case Closed
 Status Date: 06/13/1989
 Global Id: SLT8R1514100
 Lead Agency: SANTA ANA RWQCB (REGION 8)
 Lead Agency Case Number: Not Reported
 Latitude: 33.6869247459797
 Longitude: -117.837424278259
 Case Type: Cleanup Program Site
 Case Worker: Not Reported
 Local Agency: Not Reported
 RB Case Number: SLT8R151
 File Location: Regional Board
 Potential Media Affected: Other Groundwater (uses other than drinking water)
 Potential Contaminants of Concern: Chromium
 EPA Region: 9
 Coordinate Source: Manual Entry on Screens
 Cuf Case: NO
 Quantity Released Gallons: Not Reported
 Begin Date: Not Reported
 Leak Reported Date: Not Reported
 How Discovered: Not Reported
 How Discovered Description: Not Reported
 Discharge Source: Not Reported
 Discharge Cause: Not Reported
 Stop Method: Not Reported
 Stop Description: Not Reported

MAP FINDINGS

LEPLASTRIER DEVELOPMENT CO, /DICEON, 2602 MCGAW STREET, IRVINE, CA (Continued)

No Further Action Date: 06/13/1989
 CA Water Watershed Name: Santa Ana River - Lower Santa Ana River - East Coastal Plain (801.11)
 Dwr Groundwater Subbasin Name: Coastal Plain Of Orange County (8-001)
 Disadvantaged Community: Not Reported
 CA EnviroScreen 3 Score: 76-80%
 CA EnviroScreen 4 Score: 60-65%
 Military DOD Site: No
 Facility Project Subtype: Not Reported
 RWQCB Region: SANTA ANA RWQCB (REGION 8)
 Site History: Not Reported
 Click here to access the California GeoTracker records for this facility: http://www.web.edrnet.com/ordering/switchboard/redirect.aspx?s=GRR_CA_SLIC_ST&global_id=SLT8R1514100

CERS: Other Ascertainable Records

Name: LEPLASTRIER DEVELOPMENT CO, /DICEON
 Address: 2602 MCGAW STREET
 City,State,Zip: IRVINE, CA
 Site ID: 665120
 CERS ID: SLT8R1514100
 CERS Description: Cleanup Program Site

R C DESIGNS INTERNATIONAL Not Reported, IRVINE, CA,		1027410464
◆ 67	SSE 1/10 - 1/3 (1167 ft. / 0.221 mi.)	Other Ascertainable Records
	5 ft. Lower Elevation 36 ft. Above Sea Level	

Worksheet:

PFAS ECHO: Other Ascertainable Records

Name: R C DESIGNS INTERNATIONAL
 Address: Not Reported
 City,State,Zip: IRVINE, CA
 Latitude: 33.682840
 Longitude: -117.834380
 Count: 1
 County: ORANGE
 Status: Unknown
 Region: 09
 Industry: Textiles and Leather
 ECHO Facility Report: <https://echo.epa.gov/detailed-facility-report?fid=110013828466>
 Facility Percent Minority: 58.092
 Facility Derived Tribes: -
 Facility Population: 4967.43
 EPA Programs: -
 Federal Facility: No
 Federal Agency: -
 Facility FIPS Code: 06059
 Facility Indian Country Flag: N

MAP FINDINGS

R C DESIGNS INTERNATIONAL, Not Reported, IRVINE, CA (Continued)

Facility Collection Method:	ADDRESS MATCHING-HOUSE NUMBER
Facility Derived HUC:	18070204
Facility Derived WBD:	180702040103
Facility Derived CD113:	45
Facility Derived CB2010:	060590755151158
Facility Major Flag:	-
Facility Active Flag:	-
Facility Inspection Count:	0
Facility Date Last Inspection:	-
Facility Days Last Inspection:	-
Facility Informal Count:	0
Facility Date Last Informal Action:	-
Facility Formal Action Count:	0
Facility Date Last Formal Action:	-
Facility Total Penalties:	0
Facility Penalty Count:	-
Facility Date Last Penalty:	-
Facility Last Penalty AMT:	-
Facility QTRS With NC:	-
Facility Programs With SNC:	0
Facility Compliance Status:	-
Facility SNC Flag:	N
AIR Flag:	N
NPDES Flag:	N
SDWIS Flag:	N
RCRA Flag:	N
TRI Flag:	N
GHG Flag:	N
AIR IDS:	-
CAA Permit Types:	-
CAA NAICS:	-
CAA SICS:	-
NPDES IDS:	-
CWA Permit Types:	-
CWA NAICS:	-
CWA SICS:	-
RCRA IDS:	-
RCRA Permit Types:	-
RCRA NAICS:	-
SDWA IDS:	-
SDWA System Types:	-
SDWA Compliance Status:	-
SDWA SNC Flag:	N
TRI IDS:	-
TRI Releases Transfers:	-
TRI On Site Releases:	-
TRI Off Site Transfers:	-
TRI Reporter:	-
Facility IMP Water Flag:	-
EJSCREEN Flag US:	Y

MAP FINDINGS

R C DESIGNS INTERNATIONAL, Not Reported, IRVINE, CA (Continued)

EJSCREEN Report: https://ejscreen.epa.gov/mapper/mobile/EJSCREEN_mobile.aspx?geometry=%7B%22x%22:-117.83438,%22y%22:33.68284,%22spatialReference%22:%7B%22wkid%22:4326%7D%7D&unit=9035&areatype=&areaid=&basemap=streets&distance=1

T C COSMOTRONIC INC Not Reported, IRVINE, CA,		1027425338
▲ BB68	E 1/10 - 1/3 (1196 ft. / 0.227 mi.)	Other Ascertainable Records
	2 ft. Higher Elevation 43 ft. Above Sea Level	

Worksheet:


PFAS ECHO: Other Ascertainable Records

Name: T C COSMOTRONIC INC
 Address: Not Reported
 City,State,Zip: IRVINE, CA
 Latitude: 33.692725
 Longitude: -117.830661
 Count: 1
 County: ORANGE COUNTY
 Status: Inactive
 Region: 09
 Industry: Electronics Industry
 ECHO Facility Report: <https://echo.epa.gov/detailed-facility-report?fid=110070091727>
 Facility Percent Minority: 64.092
 Facility Derived Tribes: -
 Facility Population: 5817.69
 EPA Programs: CWA
 Federal Facility: No
 Federal Agency: -
 Facility FIPS Code: 06059
 Facility Indian Country Flag: N
 Facility Collection Method: -
 Facility Derived HUC: 18070204
 Facility Derived WBD: 180702040103
 Facility Derived CD113: 45
 Facility Derived CB2010: 060590755151062
 Facility Major Flag: -
 Facility Active Flag: Y
 Facility Inspection Count: 0
 Facility Date Last Inspection: -
 Facility Days Last Inspection: -
 Facility Informal Count: 0
 Facility Date Last Informal Action: -
 Facility Formal Action Count: 0
 Facility Date Last Formal Action: -
 Facility Total Penalties: 0
 Facility Penalty Count: -
 Facility Date Last Penalty: -
 Facility Last Penalty AMT: -

MAP FINDINGS

T C COSMOTRONIC INC, Not Reported, IRVINE, CA (Continued)

Facility QTRS With NC: 0
 Facility Programs With SNC: 0
 Facility Compliance Status: -
 Facility SNC Flag: N
 AIR Flag: N
 NPDES Flag: Y
 SDWIS Flag: N
 RCRA Flag: N
 TRI Flag: N
 GHG Flag: N
 AIR IDS: -
 CAA Permit Types: -
 CAA NAICS: -
 CAA SICS: -
 NPDES IDS: CAZ423444
 CWA Permit Types: Minor
 CWA NAICS: -
 CWA SICS: 3672
 RCRA IDS: -
 RCRA Permit Types: -
 RCRA NAICS: -
 SDWA IDS: -
 SDWA System Types: -
 SDWA Compliance Status: -
 SDWA SNC Flag: N
 TRI IDS: -
 TRI Releases Transfers: -
 TRI On Site Releases: -
 TRI Off Site Transfers: -
 TRI Reporter: -
 Facility IMP Water Flag: -
 EJSCREEN Flag US: Y
 EJSCREEN Report: https://ejscreen.epa.gov/mapper/mobile/EJSCREEN_mobile.aspx?geometry=%7B%22x%22:-117.830661,%22y%22:33.692725,%22spatialReference%22:%7B%22wkid%22:4326%7D%7D&unit=9035&areatype=&areaid=&basemap=streets&distance=1

T C COSMOTRONIC INC DBA COSMOTRONIC 16721 NOYES AVENUE, IRVINE, CA, 92606-5123			1000302072
 BB69	E 1/10 - 1/3 (1265 ft. / 0.24 mi.)	Lists of state- and tribal hazardous waste facilities Other Ascertainable Records	
	1 ft. Higher Elevation	42 ft. Above Sea Level	

Worksheet:

ENVIROSTOR: Lists of state- and tribal hazardous waste facilities

Name: COSMOTRONIC CORP.
 Address: 16721 NOYES AVENUE
 City,State,Zip: IRVINE, CA 92606
 Facility ID: 71002414
 Status: Refer: Local Agency

MAP FINDINGS

T C COSMOTRONIC INC DBA COSMOTRONIC, 16721 NOYES AVENUE, IRVINE, CA 92606-5123 (Continued)

Status Date: 05/19/2015
 Site Code: Not Reported
 Site Type: Tiered Permit
 Site Type Detailed: Tiered Permit
 Acres: 1
 NPL: NO
 Regulatory Agencies: NONE SPECIFIED
 Lead Agency: NONE SPECIFIED
 Program Manager: Not Reported
 Supervisor: * Robert Senga
 Division Branch: Cleanup Cypress
 Assembly: 73
 Senate: 37
 Special Program: Not Reported
 Restricted Use: NO
 Site Mgmt Req: NONE SPECIFIED
 Funding: Not Reported
 Latitude: 33.69271
 Longitude: -117.8306
 APN: NONE SPECIFIED
 Past Use: NONE SPECIFIED
 Potential COC: NONE SPECIFIED
 Confirmed COC: NONE SPECIFIED
 Potential Description: NONE SPECIFIED
 Alias Name: CAD046607511
 Alias Type: EPA Identification Number
 Alias Name: 110000495688
 Alias Type: EPA (FRS #)
 Alias Name: 71002414
 Alias Type: Envirostor ID Number

Completed Info:

Completed Area Name: Not Reported
 Completed Sub Area Name: Not Reported
 Completed Document Type: Not Reported
 Completed Date: Not Reported
 Comments: Not Reported
 Future Area Name: Not Reported
 Future Sub Area Name: Not Reported
 Future Document Type: Not Reported
 Future Due Date: Not Reported
 Schedule Area Name: Not Reported
 Schedule Sub Area Name: Not Reported
 Schedule Document Type: Not Reported
 Schedule Due Date: Not Reported
 Schedule Revised Date: Not Reported

RCRA Listings: Other Ascertainable Records

Date Form Received by Agency: 20180913

MAP FINDINGS

T C COSMOTRONIC INC DBA COSMOTRONIC, 16721 NOYES AVENUE, IRVINE, CA 92606-5123 (Continued)

Handler Name: T C Cosmotronic Inc Dba Cosmotronic
 Handler Address: NOYES AVENUE
 Handler City,State,Zip: IRVINE, CA 92606-5123
 EPA ID: CAD046607511
 Contact Name: FRANCISCO CAZARES
 Contact Address: NORTH PUENTE ST
 Contact City,State,Zip: BREA, CA 93821
 Contact Telephone: 714-256-8700 22
 Contact Fax: 714-256-8706
 Contact Email: FCAZARES@WINONICS.COM
 Contact Title: ENVIRONMENTAL MANAGER
 EPA Region: 09
 Land Type: Private
 Federal Waste Generator Description: Not a generator, verified
 Non-Notifier: Not Reported
 Biennial Report Cycle: Not Reported
 Accessibility: Not Reported
 Active Site Indicator: Not Reported
 State District Owner: Not Reported
 State District: Not Reported
 Mailing Address: NOYES AVENUE
 Mailing City,State,Zip: IRVINE, CA 92606-5123
 Owner Name: J.R. Control
 Owner Type: Private
 Operator Name: Gary Abel
 Operator Type: Private
 Short-Term Generator Activity: No
 Importer Activity: No
 Mixed Waste Generator: No
 Transporter Activity: No
 Transfer Facility Activity: No
 Recycler Activity with Storage: No
 Small Quantity On-Site Burner Exemption: No
 Smelting Melting and Refining Furnace Exemption: No
 Underground Injection Control: No
 Off-Site Waste Receipt: No
 Universal Waste Indicator: No
 Universal Waste Destination Facility: No
 Federal Universal Waste: No
 Active Site State-Reg Handler: ---
 Federal Facility Indicator: Not Reported
 Hazardous Secondary Material Indicator: NN
 Sub-Part K Indicator: Not Reported
 2018 GPRA Permit Baseline: Not on the Baseline
 2018 GPRA Renewals Baseline: Not on the Baseline
 202 GPRA Corrective Action Baseline: No
 Subject to Corrective Action Universe: No

MAP FINDINGS

T C COSMOTRONIC INC DBA COSMOTRONIC, 16721 NOYES AVENUE, IRVINE, CA 92606-5123 (Continued)

Non-TSDFs Where RCRA CA has Been Imposed Universe:	No
Corrective Action Priority Ranking:	No NCAPS ranking
Environmental Control Indicator:	No
Institutional Control Indicator:	No
Human Exposure Controls Indicator:	N/A
Groundwater Controls Indicator:	N/A
Significant Non-Complier Universe:	No
Unaddressed Significant Non-Complier Universe:	No
Addressed Significant Non-Complier Universe:	No
Significant Non-Complier With a Compliance Schedule Universe:	No
Financial Assurance Required:	Not Reported
Handler Date of Last Change:	20180919
Recognized Trader-Importer:	No
Recognized Trader-Exporter:	No
Importer of Spent Lead Acid Batteries:	No
Exporter of Spent Lead Acid Batteries:	No
Recycler Activity Without Storage:	No
Manifest Broker:	No
Sub-Part P Indicator:	No

Biennial: List of Years

Year:	2017
Click Here for Biennial Reporting System Data:	https://enviro.epa.gov/envirofacts/br/report?handlerId=CAD046607511&reportingYear=2017
Year:	2015
Click Here for Biennial Reporting System Data:	https://enviro.epa.gov/envirofacts/br/report?handlerId=CAD046607511&reportingYear=2015
Year:	2013
Click Here for Biennial Reporting System Data:	https://enviro.epa.gov/envirofacts/br/report?handlerId=CAD046607511&reportingYear=2013
Year:	2011
Click Here for Biennial Reporting System Data:	https://enviro.epa.gov/envirofacts/br/report?handlerId=CAD046607511&reportingYear=2011
Year:	2009
Click Here for Biennial Reporting System Data:	https://enviro.epa.gov/envirofacts/br/report?handlerId=CAD046607511&reportingYear=2009
Year:	2007
Click Here for Biennial Reporting System Data:	https://enviro.epa.gov/envirofacts/br/report?handlerId=CAD046607511&reportingYear=2007
Year:	2005
Click Here for Biennial Reporting System Data:	https://enviro.epa.gov/envirofacts/br/report?handlerId=CAD046607511&reportingYear=2005
Year:	2001
Click Here for Biennial Reporting System Data:	https://enviro.epa.gov/envirofacts/br/report?handlerId=CAD046607511&reportingYear=2001

Hazardous Waste Summary:

Waste Code:	D002
-------------	------

MAP FINDINGS

T C COSMOTRONIC INC DBA COSMOTRONIC, 16721 NOYES AVENUE, IRVINE, CA 92606-5123 (Continued)

Waste Description:	Corrosive Waste
Waste Code:	D004
Waste Description:	Arsenic
Waste Code:	D007
Waste Description:	Chromium
Waste Code:	D008
Waste Description:	Lead
Waste Code:	D011
Waste Description:	Silver
Waste Code:	F006
Waste Description:	Wastewater Treatment Sludges From Electroplating Operations, Except From The Following Processes: (1) Sulfuric Acid Anodizing Of Aluminum; (2) Tin Plating On Carbon Steel; (3) Zinc Plating (Segregated Basis) On Carbon Steel; (4) Aluminum Or Zinc-Aluminum Plating On Carbon Steel; (5) Cleaning/Stripping Associated With Tin, Zinc, And Aluminum Plating On Carbon Steel; And (6) Chemical Etching And Milling Of Aluminum.
Waste Code:	F007
Waste Description:	Spent Cyanide Plating Bath Solutions From Electroplating Operations.
Waste Code:	F010
Waste Description:	Quenching Bath Residues From Oil Baths From Metal Heat Treating Operations In Which Cyanides Are Used In The Process.

Handler - Owner Operator:

Owner/Operator Indicator:	Owner
Owner/Operator Name:	J.R. CONTROL INC
Legal Status:	Private
Date Became Current:	20060217
Date Ended Current:	Not Reported
Owner/Operator Address:	4663 GUASTI ROAD
Owner/Operator City,State,Zip:	ONTARIO, CA 91761
Owner/Operator Telephone:	909-390-6017
Owner/Operator Telephone Ext:	Not Reported
Owner/Operator Fax:	Not Reported
Owner/Operator Email:	Not Reported
Owner/Operator Indicator:	Owner
Owner/Operator Name:	J.R. CONTROL
Legal Status:	Private
Date Became Current:	20060217
Date Ended Current:	Not Reported
Owner/Operator Address:	4663 GUASTI ROAD
Owner/Operator City,State,Zip:	ONTARIO, CA 91761
Owner/Operator Telephone:	909-390-6017
Owner/Operator Telephone Ext:	Not Reported
Owner/Operator Fax:	Not Reported
Owner/Operator Email:	FCAZARES@WINONICS.COM
Owner/Operator Indicator:	Operator
Owner/Operator Name:	TC COSMOTRONIC INC.
Legal Status:	Private

MAP FINDINGS

T C COSMOTRONIC INC DBA COSMOTRONIC, 16721 NOYES AVENUE, IRVINE, CA 92606-5123 (Continued)

Date Became Current:	20030701
Date Ended Current:	Not Reported
Owner/Operator Address:	Not Reported
Owner/Operator City,State,Zip:	Not Reported
Owner/Operator Telephone:	Not Reported
Owner/Operator Telephone Ext:	Not Reported
Owner/Operator Fax:	Not Reported
Owner/Operator Email:	Not Reported
Owner/Operator Indicator:	Operator
Owner/Operator Name:	COSMOTRONIC CORPORATION INC.
Legal Status:	Private
Date Became Current:	19980101
Date Ended Current:	Not Reported
Owner/Operator Address:	Not Reported
Owner/Operator City,State,Zip:	Not Reported
Owner/Operator Telephone:	Not Reported
Owner/Operator Telephone Ext:	Not Reported
Owner/Operator Fax:	Not Reported
Owner/Operator Email:	Not Reported
Owner/Operator Indicator:	Operator
Owner/Operator Name:	GARY ABEL
Legal Status:	Private
Date Became Current:	20131101
Date Ended Current:	Not Reported
Owner/Operator Address:	16721 NOYES AVE
Owner/Operator City,State,Zip:	IRVINE, CA 92606
Owner/Operator Telephone:	714-256-8700
Owner/Operator Telephone Ext:	22
Owner/Operator Fax:	Not Reported
Owner/Operator Email:	Not Reported
Owner/Operator Indicator:	Operator
Owner/Operator Name:	GARY ABEL
Legal Status:	Private
Date Became Current:	20131101
Date Ended Current:	Not Reported
Owner/Operator Address:	Not Reported
Owner/Operator City,State,Zip:	Not Reported
Owner/Operator Telephone:	Not Reported
Owner/Operator Telephone Ext:	Not Reported
Owner/Operator Fax:	Not Reported
Owner/Operator Email:	Not Reported
Owner/Operator Indicator:	Operator
Owner/Operator Name:	GARY ABEL
Legal Status:	Private
Date Became Current:	20131101
Date Ended Current:	Not Reported
Owner/Operator Address:	16721 NOYES AVENUE
Owner/Operator City,State,Zip:	IRVINE, CA 92606-5123

MAP FINDINGS

T C COSMOTRONIC INC DBA COSMOTRONIC, 16721 NOYES AVENUE, IRVINE, CA 92606-5123 (Continued)

Owner/Operator Telephone: 949-660-0740
 Owner/Operator Telephone Ext: Not Reported
 Owner/Operator Fax: Not Reported
 Owner/Operator Email: GABEL@COSMOTRONIC.COM

Owner/Operator Indicator: Operator
 Owner/Operator Name: GARY ABEL
 Legal Status: Private
 Date Became Current: 20131101
 Date Ended Current: Not Reported
 Owner/Operator Address: 16721 NOYES AVENUE
 Owner/Operator City,State,Zip: IRVINE, CA 92606-5123
 Owner/Operator Telephone: 949-660-0740
 Owner/Operator Telephone Ext: Not Reported
 Owner/Operator Fax: Not Reported
 Owner/Operator Email: GABEL@COSMOTRONIC.COM

Owner/Operator Indicator: Operator
 Owner/Operator Name: TC COSMOTRONIC INC.
 Legal Status: Private
 Date Became Current: 20030701
 Date Ended Current: Not Reported
 Owner/Operator Address: Not Reported
 Owner/Operator City,State,Zip: Not Reported
 Owner/Operator Telephone: Not Reported
 Owner/Operator Telephone Ext: Not Reported
 Owner/Operator Fax: Not Reported
 Owner/Operator Email: Not Reported

Owner/Operator Indicator: Owner
 Owner/Operator Name: COSMOTRONIC CORPORATION INC.
 Legal Status: Private
 Date Became Current: 19980101
 Date Ended Current: Not Reported
 Owner/Operator Address: Not Reported
 Owner/Operator City,State,Zip: Not Reported
 Owner/Operator Telephone: Not Reported
 Owner/Operator Telephone Ext: Not Reported
 Owner/Operator Fax: Not Reported
 Owner/Operator Email: Not Reported

Owner/Operator Indicator: Owner
 Owner/Operator Name: THAYER EQUITY INVESTORS
 Legal Status: Private
 Date Became Current: Not Reported
 Date Ended Current: Not Reported
 Owner/Operator Address: 1455 PENNSYLVANIA AVE NW NO 35
 Owner/Operator City,State,Zip: WASHINGTON, DC 20004
 Owner/Operator Telephone: 202-371-0150
 Owner/Operator Telephone Ext: Not Reported
 Owner/Operator Fax: Not Reported
 Owner/Operator Email: Not Reported

MAP FINDINGS

T C COSMOTRONIC INC DBA COSMOTRONIC, 16721 NOYES AVENUE, IRVINE, CA 92606-5123 (Continued)

Owner/Operator Indicator:	Owner
Owner/Operator Name:	JR CONTROLS INC.
Legal Status:	Private
Date Became Current:	20060217
Date Ended Current:	Not Reported
Owner/Operator Address:	4663 GUASTI ROAD
Owner/Operator City,State,Zip:	ONTARIO, CA 91761
Owner/Operator Telephone:	Not Reported
Owner/Operator Telephone Ext:	Not Reported
Owner/Operator Fax:	Not Reported
Owner/Operator Email:	Not Reported
Owner/Operator Indicator:	Owner
Owner/Operator Name:	J.R. CONTROL
Legal Status:	Private
Date Became Current:	20060217
Date Ended Current:	Not Reported
Owner/Operator Address:	4663 GUASTI ROAD
Owner/Operator City,State,Zip:	ONTARIO, CA 91761
Owner/Operator Telephone:	909-390-6017
Owner/Operator Telephone Ext:	Not Reported
Owner/Operator Fax:	Not Reported
Owner/Operator Email:	Not Reported
Owner/Operator Indicator:	Operator
Owner/Operator Name:	JIM JANDA
Legal Status:	Private
Date Became Current:	20121001
Date Ended Current:	Not Reported
Owner/Operator Address:	Not Reported
Owner/Operator City,State,Zip:	Not Reported
Owner/Operator Telephone:	Not Reported
Owner/Operator Telephone Ext:	Not Reported
Owner/Operator Fax:	Not Reported
Owner/Operator Email:	Not Reported
Owner/Operator Indicator:	Owner
Owner/Operator Name:	J.R. CONTROL
Legal Status:	Private
Date Became Current:	20060217
Date Ended Current:	Not Reported
Owner/Operator Address:	4663 GUASTI ROAD
Owner/Operator City,State,Zip:	ONTARIO, CA 91761
Owner/Operator Telephone:	909-390-6017
Owner/Operator Telephone Ext:	Not Reported
Owner/Operator Fax:	Not Reported
Owner/Operator Email:	FCAZARES@WINONICS.COM
Owner/Operator Indicator:	Owner
Owner/Operator Name:	JR. CONTROL INC
Legal Status:	Private

MAP FINDINGS

T C COSMOTRONIC INC DBA COSMOTRONIC, 16721 NOYES AVENUE, IRVINE, CA 92606-5123 (Continued)

Date Became Current:	20060217
Date Ended Current:	Not Reported
Owner/Operator Address:	4663 GUASTI ROAD
Owner/Operator City,State,Zip:	ONTARIO, CA 91761
Owner/Operator Telephone:	Not Reported
Owner/Operator Telephone Ext:	Not Reported
Owner/Operator Fax:	Not Reported
Owner/Operator Email:	Not Reported
Owner/Operator Indicator:	Operator
Owner/Operator Name:	NEF RIOS
Legal Status:	Private
Date Became Current:	20071015
Date Ended Current:	Not Reported
Owner/Operator Address:	Not Reported
Owner/Operator City,State,Zip:	Not Reported
Owner/Operator Telephone:	Not Reported
Owner/Operator Telephone Ext:	Not Reported
Owner/Operator Fax:	Not Reported
Owner/Operator Email:	Not Reported
Owner/Operator Indicator:	Owner
Owner/Operator Name:	JR CONTROL
Legal Status:	Private
Date Became Current:	20060217
Date Ended Current:	Not Reported
Owner/Operator Address:	4663 GUASTI RD
Owner/Operator City,State,Zip:	ONTARIO, CA 91761
Owner/Operator Telephone:	909-390-6017
Owner/Operator Telephone Ext:	Not Reported
Owner/Operator Fax:	Not Reported
Owner/Operator Email:	Not Reported
Owner/Operator Indicator:	Owner
Owner/Operator Name:	J.R. CONTROL
Legal Status:	Private
Date Became Current:	20060217
Date Ended Current:	Not Reported
Owner/Operator Address:	4663 GUASTI RD
Owner/Operator City,State,Zip:	ONTARIO, CA 91761-8105
Owner/Operator Telephone:	909-390-6017
Owner/Operator Telephone Ext:	Not Reported
Owner/Operator Fax:	Not Reported
Owner/Operator Email:	Not Reported
Owner/Operator Indicator:	Operator
Owner/Operator Name:	NOT REQUIRED
Legal Status:	Private
Date Became Current:	Not Reported
Date Ended Current:	Not Reported
Owner/Operator Address:	NOT REQUIRED
Owner/Operator City,State,Zip:	NOT REQUIRED, ME 99999

MAP FINDINGS

T C COSMOTRONIC INC DBA COSMOTRONIC, 16721 NOYES AVENUE, IRVINE, CA 92606-5123 (Continued)

Owner/Operator Telephone: 415-555-1212
 Owner/Operator Telephone Ext: Not Reported
 Owner/Operator Fax: Not Reported
 Owner/Operator Email: Not Reported

Owner/Operator Indicator: Owner
 Owner/Operator Name: JR CONTROLS INC.
 Legal Status: Private
 Date Became Current: 20060217
 Date Ended Current: Not Reported
 Owner/Operator Address: 4663 GUASTI ROAD
 Owner/Operator City,State,Zip: ONTARIO, CA 91761
 Owner/Operator Telephone: Not Reported
 Owner/Operator Telephone Ext: Not Reported
 Owner/Operator Fax: Not Reported
 Owner/Operator Email: Not Reported

Owner/Operator Indicator: Operator
 Owner/Operator Name: TC COSMOTRONIC INC.
 Legal Status: Private
 Date Became Current: 20030701
 Date Ended Current: Not Reported
 Owner/Operator Address: Not Reported
 Owner/Operator City,State,Zip: Not Reported
 Owner/Operator Telephone: Not Reported
 Owner/Operator Telephone Ext: Not Reported
 Owner/Operator Fax: Not Reported
 Owner/Operator Email: Not Reported

Historic Generators:

Receive Date: 20100208
 Handler Name: COSMOTRONIC
 Federal Waste Generator Description: Large Quantity Generator
 State District Owner: Not Reported
 Large Quantity Handler of Universal Waste: No
 Recognized Trader Importer: No
 Recognized Trader Exporter: No
 Spent Lead Acid Battery Importer: No
 Spent Lead Acid Battery Exporter: No
 Current Record: No
 Non Storage Recycler Activity: Not Reported
 Electronic Manifest Broker: Not Reported

Receive Date: 20130221
 Handler Name: TC COSMOTRONIC INC DBA COSMOTRONIC
 Federal Waste Generator Description: Large Quantity Generator
 State District Owner: Not Reported
 Large Quantity Handler of Universal Waste: No
 Recognized Trader Importer: No
 Recognized Trader Exporter: No

MAP FINDINGS

T C COSMOTRONIC INC DBA COSMOTRONIC, 16721 NOYES AVENUE, IRVINE, CA 92606-5123 (Continued)

Spent Lead Acid Battery Importer: No
 Spent Lead Acid Battery Exporter: No
 Current Record: No
 Non Storage Recycler Activity: Not Reported
 Electronic Manifest Broker: Not Reported

Receive Date: 20140301
 Handler Name: TC COSMOTRONIC INC DBA COSMOTRONIC
 Federal Waste Generator Description: Large Quantity Generator
 State District Owner: Not Reported
 Large Quantity Handler of Universal Waste: No
 Recognized Trader Importer: No
 Recognized Trader Exporter: No
 Spent Lead Acid Battery Importer: No
 Spent Lead Acid Battery Exporter: No
 Current Record: No
 Non Storage Recycler Activity: Not Reported
 Electronic Manifest Broker: Not Reported

Receive Date: 20160519
 Handler Name: TC COSMOTRONIC INC DBA COSMOTRONIC
 Federal Waste Generator Description: Large Quantity Generator
 State District Owner: Not Reported
 Large Quantity Handler of Universal Waste: No
 Recognized Trader Importer: No
 Recognized Trader Exporter: No
 Spent Lead Acid Battery Importer: No
 Spent Lead Acid Battery Exporter: No
 Current Record: No
 Non Storage Recycler Activity: Not Reported
 Electronic Manifest Broker: Not Reported

Receive Date: 20180109
 Handler Name: T C COSMOTRONIC INC DBA COSMOTRONIC
 Federal Waste Generator Description: Large Quantity Generator
 State District Owner: Not Reported
 Large Quantity Handler of Universal Waste: No
 Recognized Trader Importer: No
 Recognized Trader Exporter: No
 Spent Lead Acid Battery Importer: No
 Spent Lead Acid Battery Exporter: No
 Current Record: No
 Non Storage Recycler Activity: No
 Electronic Manifest Broker: No

Receive Date: 20180913
 Handler Name: T C COSMOTRONIC INC DBA COSMOTRONIC
 Federal Waste Generator Description: Not a generator, verified
 State District Owner: Not Reported

MAP FINDINGS

T C COSMOTRONIC INC DBA COSMOTRONIC, 16721 NOYES AVENUE, IRVINE, CA 92606-5123 (Continued)

Large Quantity Handler of Universal Waste:	No
Recognized Trader Importer:	No
Recognized Trader Exporter:	No
Spent Lead Acid Battery Importer:	No
Spent Lead Acid Battery Exporter:	No
Current Record:	Yes
Non Storage Recycler Activity:	No
Electronic Manifest Broker:	No
Receive Date:	19960901
Handler Name:	COSMOTRONIC CORP
Federal Waste Generator Description:	Large Quantity Generator
State District Owner:	Not Reported
Large Quantity Handler of Universal Waste:	No
Recognized Trader Importer:	No
Recognized Trader Exporter:	No
Spent Lead Acid Battery Importer:	No
Spent Lead Acid Battery Exporter:	No
Current Record:	No
Non Storage Recycler Activity:	Not Reported
Electronic Manifest Broker:	Not Reported
Receive Date:	19810218
Handler Name:	COSMOTRONIC CORP
Federal Waste Generator Description:	Large Quantity Generator
State District Owner:	Not Reported
Large Quantity Handler of Universal Waste:	No
Recognized Trader Importer:	No
Recognized Trader Exporter:	No
Spent Lead Acid Battery Importer:	No
Spent Lead Acid Battery Exporter:	No
Current Record:	No
Non Storage Recycler Activity:	Not Reported
Electronic Manifest Broker:	Not Reported
Receive Date:	19810218
Handler Name:	COSMOTRONIC CORP
Federal Waste Generator Description:	Large Quantity Generator
State District Owner:	Not Reported
Large Quantity Handler of Universal Waste:	No
Recognized Trader Importer:	No
Recognized Trader Exporter:	No
Spent Lead Acid Battery Importer:	No
Spent Lead Acid Battery Exporter:	No
Current Record:	No
Non Storage Recycler Activity:	Not Reported
Electronic Manifest Broker:	Not Reported
Receive Date:	19980206

MAP FINDINGS

T C COSMOTRONIC INC DBA COSMOTRONIC, 16721 NOYES AVENUE, IRVINE, CA 92606-5123 (Continued)

Handler Name: COSMOTRONIC CORP
 Federal Waste Generator Description: Large Quantity Generator
 State District Owner: Not Reported
 Large Quantity Handler of Universal Waste: No
 Recognized Trader Importer: No
 Recognized Trader Exporter: No
 Spent Lead Acid Battery Importer: No
 Spent Lead Acid Battery Exporter: No
 Current Record: No
 Non Storage Recycler Activity: Not Reported
 Electronic Manifest Broker: Not Reported

Receive Date: 19980408
 Handler Name: COSMOTRONIC CORP
 Federal Waste Generator Description: Large Quantity Generator
 State District Owner: Not Reported
 Large Quantity Handler of Universal Waste: No
 Recognized Trader Importer: No
 Recognized Trader Exporter: No
 Spent Lead Acid Battery Importer: No
 Spent Lead Acid Battery Exporter: No
 Current Record: No
 Non Storage Recycler Activity: Not Reported
 Electronic Manifest Broker: Not Reported

Receive Date: 20070123
 Handler Name: COSMOTRONIC
 Federal Waste Generator Description: Large Quantity Generator
 State District Owner: Not Reported
 Large Quantity Handler of Universal Waste: No
 Recognized Trader Importer: No
 Recognized Trader Exporter: No
 Spent Lead Acid Battery Importer: No
 Spent Lead Acid Battery Exporter: No
 Current Record: No
 Non Storage Recycler Activity: Not Reported
 Electronic Manifest Broker: Not Reported

Receive Date: 19900412
 Handler Name: COSMOTRONIC COMPANY CORP
 Federal Waste Generator Description: Large Quantity Generator
 State District Owner: Not Reported
 Large Quantity Handler of Universal Waste: No
 Recognized Trader Importer: No
 Recognized Trader Exporter: No
 Spent Lead Acid Battery Importer: No
 Spent Lead Acid Battery Exporter: No
 Current Record: No
 Non Storage Recycler Activity: Not Reported

MAP FINDINGS

T C COSMOTRONIC INC DBA COSMOTRONIC, 16721 NOYES AVENUE, IRVINE, CA 92606-5123 (Continued)

Electronic Manifest Broker: Not Reported
 Receive Date: 19920102
 Handler Name: COSMOTRONIC COMPANY CORP
 Federal Waste Generator Description: Large Quantity Generator
 State District Owner: Not Reported
 Large Quantity Handler of Universal Waste: No
 Recognized Trader Importer: No
 Recognized Trader Exporter: No
 Spent Lead Acid Battery Importer: No
 Spent Lead Acid Battery Exporter: No
 Current Record: No
 Non Storage Recycler Activity: Not Reported
 Electronic Manifest Broker: Not Reported

Receive Date: 19940317
 Handler Name: COSMOTRONIC COMPANY CORP
 Federal Waste Generator Description: Large Quantity Generator
 State District Owner: Not Reported
 Large Quantity Handler of Universal Waste: No
 Recognized Trader Importer: No
 Recognized Trader Exporter: No
 Spent Lead Acid Battery Importer: No
 Spent Lead Acid Battery Exporter: No
 Current Record: No
 Non Storage Recycler Activity: Not Reported
 Electronic Manifest Broker: Not Reported

Receive Date: 19960101
 Handler Name: COSMOTRONIC COMPANY CORP.
 Federal Waste Generator Description: Large Quantity Generator
 State District Owner: Not Reported
 Large Quantity Handler of Universal Waste: No
 Recognized Trader Importer: No
 Recognized Trader Exporter: No
 Spent Lead Acid Battery Importer: No
 Spent Lead Acid Battery Exporter: No
 Current Record: No
 Non Storage Recycler Activity: Not Reported
 Electronic Manifest Broker: Not Reported

Receive Date: 19990304
 Handler Name: COSMOTRONIC COMPANY CORP.
 Federal Waste Generator Description: Large Quantity Generator
 State District Owner: Not Reported
 Large Quantity Handler of Universal Waste: No
 Recognized Trader Importer: No
 Recognized Trader Exporter: No
 Spent Lead Acid Battery Importer: No

MAP FINDINGS

T C COSMOTRONIC INC DBA COSMOTRONIC, 16721 NOYES AVENUE, IRVINE, CA 92606-5123 (Continued)

Spent Lead Acid Battery Exporter: No
 Current Record: No
 Non Storage Recycler Activity: Not Reported
 Electronic Manifest Broker: Not Reported

Receive Date: 20001012
 Handler Name: COSMOTRONIC CORPORATION
 Federal Waste Generator Description: Large Quantity Generator
 State District Owner: Not Reported
 Large Quantity Handler of Universal Waste: No
 Recognized Trader Importer: No
 Recognized Trader Exporter: No
 Spent Lead Acid Battery Importer: No
 Spent Lead Acid Battery Exporter: No
 Current Record: No
 Non Storage Recycler Activity: Not Reported
 Electronic Manifest Broker: Not Reported

Receive Date: 20020225
 Handler Name: COSMOTRONIC CORPORATION
 Federal Waste Generator Description: Large Quantity Generator
 State District Owner: Not Reported
 Large Quantity Handler of Universal Waste: No
 Recognized Trader Importer: No
 Recognized Trader Exporter: No
 Spent Lead Acid Battery Importer: No
 Spent Lead Acid Battery Exporter: No
 Current Record: No
 Non Storage Recycler Activity: Not Reported
 Electronic Manifest Broker: Not Reported

Receive Date: 20060224
 Handler Name: COSMOTRONIC
 Federal Waste Generator Description: Large Quantity Generator
 State District Owner: Not Reported
 Large Quantity Handler of Universal Waste: No
 Recognized Trader Importer: No
 Recognized Trader Exporter: No
 Spent Lead Acid Battery Importer: No
 Spent Lead Acid Battery Exporter: No
 Current Record: No
 Non Storage Recycler Activity: Not Reported
 Electronic Manifest Broker: Not Reported

Receive Date: 20080122
 Handler Name: COSMOTRONIC
 Federal Waste Generator Description: Large Quantity Generator
 State District Owner: Not Reported
 Large Quantity Handler of Universal Waste: No

MAP FINDINGS

T C COSMOTRONIC INC DBA COSMOTRONIC, 16721 NOYES AVENUE, IRVINE, CA 92606-5123 (Continued)

Recognized Trader Importer:	No
Recognized Trader Exporter:	No
Spent Lead Acid Battery Importer:	No
Spent Lead Acid Battery Exporter:	No
Current Record:	No
Non Storage Recycler Activity:	Not Reported
Electronic Manifest Broker:	Not Reported

List of NAICS Codes and Descriptions:

NAICS Code:	334412
NAICS Description:	BARE PRINTED CIRCUIT BOARD MANUFACTURING
NAICS Code:	334418
NAICS Description:	PRINTED CIRCUIT ASSEMBLY (ELECTRONIC ASSEMBLY) MANUFACTURING
NAICS Code:	334419
NAICS Description:	OTHER ELECTRONIC COMPONENT MANUFACTURING

Has the Facility Received Notices of Violations:

Found Violation:	Yes
Agency Which Determined Violation:	EPA
Violation Short Description:	Generators - General
Date Violation was Determined:	20050809
Actual Return to Compliance Date:	20050819
Return to Compliance Qualifier:	Documented
Violation Responsible Agency:	EPA
Scheduled Compliance Date:	Not Reported
Enforcement Identifier:	002
Date of Enforcement Action:	20050908
Enforcement Responsible Agency:	EPA
Enforcement Docket Number:	Not Reported
Enforcement Attorney:	Not Reported
Corrective Action Component:	No
Appeal Initiated Date:	Not Reported
Appeal Resolution Date:	Not Reported
Disposition Status Date:	Not Reported
Disposition Status:	Not Reported
Disposition Status Description:	Not Reported
Consent/Final Order Sequence Number:	Not Reported
Consent/Final Order Respondent Name:	Not Reported
Consent/Final Order Lead Agency:	Not Reported
Enforcement Type:	FINAL 3008(A) COMPLIANCE ORDER
Enforcement Responsible Person:	CMCDO
Enforcement Responsible Sub-Organization:	Not Reported
SEP Sequence Number:	Not Reported
SEP Expenditure Amount:	Not Reported
SEP Scheduled Completion Date:	Not Reported
SEP Actual Date:	Not Reported

MAP FINDINGS

T C COSMOTRONIC INC DBA COSMOTRONIC, 16721 NOYES AVENUE, IRVINE, CA 92606-5123 (Continued)

SEP Defaulted Date:	Not Reported
SEP Type:	Not Reported
SEP Type Description:	Not Reported
Proposed Amount:	Not Reported
Final Monetary Amount:	2200
Paid Amount:	Not Reported
Final Count:	1
Final Amount:	2200
Found Violation:	No
Agency Which Determined Violation:	Not Reported
Violation Short Description:	Not Reported
Date Violation was Determined:	Not Reported
Actual Return to Compliance Date:	Not Reported
Return to Compliance Qualifier:	Not Reported
Violation Responsible Agency:	Not Reported
Scheduled Compliance Date:	Not Reported
Enforcement Identifier:	Not Reported
Date of Enforcement Action:	Not Reported
Enforcement Responsible Agency:	Not Reported
Enforcement Docket Number:	Not Reported
Enforcement Attorney:	Not Reported
Corrective Action Component:	Not Reported
Appeal Initiated Date:	Not Reported
Appeal Resolution Date:	Not Reported
Disposition Status Date:	Not Reported
Disposition Status:	Not Reported
Disposition Status Description:	Not Reported
Consent/Final Order Sequence Number:	Not Reported
Consent/Final Order Respondent Name:	Not Reported
Consent/Final Order Lead Agency:	Not Reported
Enforcement Type:	Not Reported
Enforcement Responsible Person:	Not Reported
Enforcement Responsible Sub-Organization:	Not Reported
SEP Sequence Number:	Not Reported
SEP Expenditure Amount:	Not Reported
SEP Scheduled Completion Date:	Not Reported
SEP Actual Date:	Not Reported
SEP Defaulted Date:	Not Reported
SEP Type:	Not Reported
SEP Type Description:	Not Reported
Proposed Amount:	Not Reported
Final Monetary Amount:	Not Reported
Paid Amount:	Not Reported
Final Count:	Not Reported
Final Amount:	Not Reported
Found Violation:	No
Agency Which Determined Violation:	Not Reported

MAP FINDINGS

T C COSMOTRONIC INC DBA COSMOTRONIC, 16721 NOYES AVENUE, IRVINE, CA 92606-5123 (Continued)

Violation Short Description:	Not Reported
Date Violation was Determined:	Not Reported
Actual Return to Compliance Date:	Not Reported
Return to Compliance Qualifier:	Not Reported
Violation Responsible Agency:	Not Reported
Scheduled Compliance Date:	Not Reported
Enforcement Identifier:	Not Reported
Date of Enforcement Action:	Not Reported
Enforcement Responsible Agency:	Not Reported
Enforcement Docket Number:	Not Reported
Enforcement Attorney:	Not Reported
Corrective Action Component:	Not Reported
Appeal Initiated Date:	Not Reported
Appeal Resolution Date:	Not Reported
Disposition Status Date:	Not Reported
Disposition Status:	Not Reported
Disposition Status Description:	Not Reported
Consent/Final Order Sequence Number:	Not Reported
Consent/Final Order Respondent Name:	Not Reported
Consent/Final Order Lead Agency:	Not Reported
Enforcement Type:	Not Reported
Enforcement Responsible Person:	Not Reported
Enforcement Responsible Sub-Organization:	Not Reported
SEP Sequence Number:	Not Reported
SEP Expenditure Amount:	Not Reported
SEP Scheduled Completion Date:	Not Reported
SEP Actual Date:	Not Reported
SEP Defaulted Date:	Not Reported
SEP Type:	Not Reported
SEP Type Description:	Not Reported
Proposed Amount:	Not Reported
Final Monetary Amount:	Not Reported
Paid Amount:	Not Reported
Final Count:	Not Reported
Final Amount:	Not Reported
Found Violation:	No
Agency Which Determined Violation:	Not Reported
Violation Short Description:	Not Reported
Date Violation was Determined:	Not Reported
Actual Return to Compliance Date:	Not Reported
Return to Compliance Qualifier:	Not Reported
Violation Responsible Agency:	Not Reported
Scheduled Compliance Date:	Not Reported
Enforcement Identifier:	Not Reported
Date of Enforcement Action:	Not Reported
Enforcement Responsible Agency:	Not Reported
Enforcement Docket Number:	Not Reported

MAP FINDINGS

T C COSMOTRONIC INC DBA COSMOTRONIC, 16721 NOYES AVENUE, IRVINE, CA 92606-5123 (Continued)

Enforcement Attorney:	Not Reported
Corrective Action Component:	Not Reported
Appeal Initiated Date:	Not Reported
Appeal Resolution Date:	Not Reported
Disposition Status Date:	Not Reported
Disposition Status:	Not Reported
Disposition Status Description:	Not Reported
Consent/Final Order Sequence Number:	Not Reported
Consent/Final Order Respondent Name:	Not Reported
Consent/Final Order Lead Agency:	Not Reported
Enforcement Type:	Not Reported
Enforcement Responsible Person:	Not Reported
Enforcement Responsible Sub-Organization:	Not Reported
SEP Sequence Number:	Not Reported
SEP Expenditure Amount:	Not Reported
SEP Scheduled Completion Date:	Not Reported
SEP Actual Date:	Not Reported
SEP Defaulted Date:	Not Reported
SEP Type:	Not Reported
SEP Type Description:	Not Reported
Proposed Amount:	Not Reported
Final Monetary Amount:	Not Reported
Paid Amount:	Not Reported
Final Count:	Not Reported
Final Amount:	Not Reported
Found Violation:	No
Agency Which Determined Violation:	Not Reported
Violation Short Description:	Not Reported
Date Violation was Determined:	Not Reported
Actual Return to Compliance Date:	Not Reported
Return to Compliance Qualifier:	Not Reported
Violation Responsible Agency:	Not Reported
Scheduled Compliance Date:	Not Reported
Enforcement Identifier:	Not Reported
Date of Enforcement Action:	Not Reported
Enforcement Responsible Agency:	Not Reported
Enforcement Docket Number:	Not Reported
Enforcement Attorney:	Not Reported
Corrective Action Component:	Not Reported
Appeal Initiated Date:	Not Reported
Appeal Resolution Date:	Not Reported
Disposition Status Date:	Not Reported
Disposition Status:	Not Reported
Disposition Status Description:	Not Reported
Consent/Final Order Sequence Number:	Not Reported
Consent/Final Order Respondent Name:	Not Reported

MAP FINDINGS

T C COSMOTRONIC INC DBA COSMOTRONIC, 16721 NOYES AVENUE, IRVINE, CA 92606-5123 (Continued)

Consent/Final Order Lead Agency:	Not Reported
Enforcement Type:	Not Reported
Enforcement Responsible Person:	Not Reported
Enforcement Responsible Sub-Organization:	Not Reported
SEP Sequence Number:	Not Reported
SEP Expenditure Amount:	Not Reported
SEP Scheduled Completion Date:	Not Reported
SEP Actual Date:	Not Reported
SEP Defaulted Date:	Not Reported
SEP Type:	Not Reported
SEP Type Description:	Not Reported
Proposed Amount:	Not Reported
Final Monetary Amount:	Not Reported
Paid Amount:	Not Reported
Final Count:	Not Reported
Final Amount:	Not Reported
Found Violation:	No
Agency Which Determined Violation:	Not Reported
Violation Short Description:	Not Reported
Date Violation was Determined:	Not Reported
Actual Return to Compliance Date:	Not Reported
Return to Compliance Qualifier:	Not Reported
Violation Responsible Agency:	Not Reported
Scheduled Compliance Date:	Not Reported
Enforcement Identifier:	Not Reported
Date of Enforcement Action:	Not Reported
Enforcement Responsible Agency:	Not Reported
Enforcement Docket Number:	Not Reported
Enforcement Attorney:	Not Reported
Corrective Action Component:	Not Reported
Appeal Initiated Date:	Not Reported
Appeal Resolution Date:	Not Reported
Disposition Status Date:	Not Reported
Disposition Status:	Not Reported
Disposition Status Description:	Not Reported
Consent/Final Order Sequence Number:	Not Reported
Consent/Final Order Respondent Name:	Not Reported
Consent/Final Order Lead Agency:	Not Reported
Enforcement Type:	Not Reported
Enforcement Responsible Person:	Not Reported
Enforcement Responsible Sub-Organization:	Not Reported
SEP Sequence Number:	Not Reported
SEP Expenditure Amount:	Not Reported
SEP Scheduled Completion Date:	Not Reported
SEP Actual Date:	Not Reported
SEP Defaulted Date:	Not Reported
SEP Type:	Not Reported

MAP FINDINGS

T C COSMOTRONIC INC DBA COSMOTRONIC, 16721 NOYES AVENUE, IRVINE, CA 92606-5123 (Continued)

SEP Type Description:	Not Reported
Proposed Amount:	Not Reported
Final Monetary Amount:	Not Reported
Paid Amount:	Not Reported
Final Count:	Not Reported
Final Amount:	Not Reported
Found Violation:	No
Agency Which Determined Violation:	Not Reported
Violation Short Description:	Not Reported
Date Violation was Determined:	Not Reported
Actual Return to Compliance Date:	Not Reported
Return to Compliance Qualifier:	Not Reported
Violation Responsible Agency:	Not Reported
Scheduled Compliance Date:	Not Reported
Enforcement Identifier:	Not Reported
Date of Enforcement Action:	Not Reported
Enforcement Responsible Agency:	Not Reported
Enforcement Docket Number:	Not Reported
Enforcement Attorney:	Not Reported
Corrective Action Component:	Not Reported
Appeal Initiated Date:	Not Reported
Appeal Resolution Date:	Not Reported
Disposition Status Date:	Not Reported
Disposition Status:	Not Reported
Disposition Status Description:	Not Reported
Consent/Final Order Sequence Number:	Not Reported
Consent/Final Order Respondent Name:	Not Reported
Consent/Final Order Lead Agency:	Not Reported
Enforcement Type:	Not Reported
Enforcement Responsible Person:	Not Reported
Enforcement Responsible Sub-Organization:	Not Reported
SEP Sequence Number:	Not Reported
SEP Expenditure Amount:	Not Reported
SEP Scheduled Completion Date:	Not Reported
SEP Actual Date:	Not Reported
SEP Defaulted Date:	Not Reported
SEP Type:	Not Reported
SEP Type Description:	Not Reported
Proposed Amount:	Not Reported
Final Monetary Amount:	Not Reported
Paid Amount:	Not Reported
Final Count:	Not Reported
Final Amount:	Not Reported
Found Violation:	Yes
Agency Which Determined Violation:	EPA
Violation Short Description:	Generators - General
Date Violation was Determined:	20050809

MAP FINDINGS

T C COSMOTRONIC INC DBA COSMOTRONIC, 16721 NOYES AVENUE, IRVINE, CA 92606-5123 (Continued)

Actual Return to Compliance Date:	20050819
Return to Compliance Qualifier:	Documented
Violation Responsible Agency:	EPA
Scheduled Compliance Date:	Not Reported
Enforcement Identifier:	002
Date of Enforcement Action:	20050908
Enforcement Responsible Agency:	EPA
Enforcement Docket Number:	Not Reported
Enforcement Attorney:	Not Reported
Corrective Action Component:	No
Appeal Initiated Date:	Not Reported
Appeal Resolution Date:	Not Reported
Disposition Status Date:	Not Reported
Disposition Status:	Not Reported
Disposition Status Description:	Not Reported
Consent/Final Order Sequence Number:	Not Reported
Consent/Final Order Respondent Name:	Not Reported
Consent/Final Order Lead Agency:	Not Reported
Enforcement Type:	FINAL 3008(A) COMPLIANCE ORDER
Enforcement Responsible Person:	CMCDO
Enforcement Responsible Sub-Organization:	Not Reported
SEP Sequence Number:	Not Reported
SEP Expenditure Amount:	Not Reported
SEP Scheduled Completion Date:	Not Reported
SEP Actual Date:	Not Reported
SEP Defaulted Date:	Not Reported
SEP Type:	Not Reported
SEP Type Description:	Not Reported
Proposed Amount:	Not Reported
Final Monetary Amount:	2200
Paid Amount:	Not Reported
Final Count:	1
Final Amount:	2200
Found Violation:	Yes
Agency Which Determined Violation:	State
Violation Short Description:	Generators - General
Date Violation was Determined:	20100121
Actual Return to Compliance Date:	20100210
Return to Compliance Qualifier:	Documented
Violation Responsible Agency:	State
Scheduled Compliance Date:	Not Reported
Enforcement Identifier:	Not Reported
Date of Enforcement Action:	Not Reported
Enforcement Responsible Agency:	Not Reported
Enforcement Docket Number:	Not Reported
Enforcement Attorney:	Not Reported
Corrective Action Component:	Not Reported

MAP FINDINGS

T C COSMOTRONIC INC DBA COSMOTRONIC, 16721 NOYES AVENUE, IRVINE, CA 92606-5123 (Continued)

Appeal Initiated Date:	Not Reported
Appeal Resolution Date:	Not Reported
Disposition Status Date:	Not Reported
Disposition Status:	Not Reported
Disposition Status Description:	Not Reported
Consent/Final Order Sequence Number:	Not Reported
Consent/Final Order Respondent Name:	Not Reported
Consent/Final Order Lead Agency:	Not Reported
Enforcement Type:	Not Reported
Enforcement Responsible Person:	Not Reported
Enforcement Responsible Sub-Organization:	Not Reported
SEP Sequence Number:	Not Reported
SEP Expenditure Amount:	Not Reported
SEP Scheduled Completion Date:	Not Reported
SEP Actual Date:	Not Reported
SEP Defaulted Date:	Not Reported
SEP Type:	Not Reported
SEP Type Description:	Not Reported
Proposed Amount:	Not Reported
Final Monetary Amount:	Not Reported
Paid Amount:	Not Reported
Final Count:	Not Reported
Final Amount:	Not Reported
Found Violation:	Yes
Agency Which Determined Violation:	EPA
Violation Short Description:	Generators - General
Date Violation was Determined:	20050809
Actual Return to Compliance Date:	20050819
Return to Compliance Qualifier:	Documented
Violation Responsible Agency:	EPA
Scheduled Compliance Date:	Not Reported
Enforcement Identifier:	002
Date of Enforcement Action:	20050908
Enforcement Responsible Agency:	EPA
Enforcement Docket Number:	Not Reported
Enforcement Attorney:	Not Reported
Corrective Action Component:	No
Appeal Initiated Date:	Not Reported
Appeal Resolution Date:	Not Reported
Disposition Status Date:	Not Reported
Disposition Status:	Not Reported
Disposition Status Description:	Not Reported
Consent/Final Order Sequence Number:	Not Reported
Consent/Final Order Respondent Name:	Not Reported
Consent/Final Order Lead Agency:	Not Reported
Enforcement Type:	FINAL 3008(A) COMPLIANCE ORDER

MAP FINDINGS

T C COSMOTRONIC INC DBA COSMOTRONIC, 16721 NOYES AVENUE, IRVINE, CA 92606-5123 (Continued)

Enforcement Responsible Person:	CMCDO
Enforcement Responsible Sub-Organization:	Not Reported
SEP Sequence Number:	Not Reported
SEP Expenditure Amount:	Not Reported
SEP Scheduled Completion Date:	Not Reported
SEP Actual Date:	Not Reported
SEP Defaulted Date:	Not Reported
SEP Type:	Not Reported
SEP Type Description:	Not Reported
Proposed Amount:	Not Reported
Final Monetary Amount:	2200
Paid Amount:	Not Reported
Final Count:	1
Final Amount:	2200
Found Violation:	No
Agency Which Determined Violation:	Not Reported
Violation Short Description:	Not Reported
Date Violation was Determined:	Not Reported
Actual Return to Compliance Date:	Not Reported
Return to Compliance Qualifier:	Not Reported
Violation Responsible Agency:	Not Reported
Scheduled Compliance Date:	Not Reported
Enforcement Identifier:	Not Reported
Date of Enforcement Action:	Not Reported
Enforcement Responsible Agency:	Not Reported
Enforcement Docket Number:	Not Reported
Enforcement Attorney:	Not Reported
Corrective Action Component:	Not Reported
Appeal Initiated Date:	Not Reported
Appeal Resolution Date:	Not Reported
Disposition Status Date:	Not Reported
Disposition Status:	Not Reported
Disposition Status Description:	Not Reported
Consent/Final Order Sequence Number:	Not Reported
Consent/Final Order Respondent Name:	Not Reported
Consent/Final Order Lead Agency:	Not Reported
Enforcement Type:	Not Reported
Enforcement Responsible Person:	Not Reported
Enforcement Responsible Sub-Organization:	Not Reported
SEP Sequence Number:	Not Reported
SEP Expenditure Amount:	Not Reported
SEP Scheduled Completion Date:	Not Reported
SEP Actual Date:	Not Reported
SEP Defaulted Date:	Not Reported
SEP Type:	Not Reported
SEP Type Description:	Not Reported
Proposed Amount:	Not Reported

MAP FINDINGS

T C COSMOTRONIC INC DBA COSMOTRONIC, 16721 NOYES AVENUE, IRVINE, CA 92606-5123 (Continued)

Final Monetary Amount:	Not Reported
Paid Amount:	Not Reported
Final Count:	Not Reported
Final Amount:	Not Reported
Found Violation:	Yes
Agency Which Determined Violation:	State
Violation Short Description:	Generators - General
Date Violation was Determined:	20040608
Actual Return to Compliance Date:	20050620
Return to Compliance Qualifier:	Observed
Violation Responsible Agency:	State
Scheduled Compliance Date:	Not Reported
Enforcement Identifier:	501
Date of Enforcement Action:	20040608
Enforcement Responsible Agency:	State
Enforcement Docket Number:	Not Reported
Enforcement Attorney:	Not Reported
Corrective Action Component:	No
Appeal Initiated Date:	Not Reported
Appeal Resolution Date:	Not Reported
Disposition Status Date:	Not Reported
Disposition Status:	Not Reported
Disposition Status Description:	Not Reported
Consent/Final Order Sequence Number:	Not Reported
Consent/Final Order Respondent Name:	Not Reported
Consent/Final Order Lead Agency:	Not Reported
Enforcement Type:	WRITTEN INFORMAL
Enforcement Responsible Person:	Not Reported
Enforcement Responsible Sub-Organization:	Not Reported
SEP Sequence Number:	Not Reported
SEP Expenditure Amount:	Not Reported
SEP Scheduled Completion Date:	Not Reported
SEP Actual Date:	Not Reported
SEP Defaulted Date:	Not Reported
SEP Type:	Not Reported
SEP Type Description:	Not Reported
Proposed Amount:	Not Reported
Final Monetary Amount:	Not Reported
Paid Amount:	Not Reported
Final Count:	Not Reported
Final Amount:	Not Reported
Found Violation:	No
Agency Which Determined Violation:	Not Reported
Violation Short Description:	Not Reported
Date Violation was Determined:	Not Reported
Actual Return to Compliance Date:	Not Reported
Return to Compliance Qualifier:	Not Reported

MAP FINDINGS

T C COSMOTRONIC INC DBA COSMOTRONIC, 16721 NOYES AVENUE, IRVINE, CA 92606-5123 (Continued)

Violation Responsible Agency:	Not Reported
Scheduled Compliance Date:	Not Reported
Enforcement Identifier:	Not Reported
Date of Enforcement Action:	Not Reported
Enforcement Responsible Agency:	Not Reported
Enforcement Docket Number:	Not Reported
Enforcement Attorney:	Not Reported
Corrective Action Component:	Not Reported
Appeal Initiated Date:	Not Reported
Appeal Resolution Date:	Not Reported
Disposition Status Date:	Not Reported
Disposition Status:	Not Reported
Disposition Status Description:	Not Reported
Consent/Final Order Sequence Number:	Not Reported
Consent/Final Order Respondent Name:	Not Reported
Consent/Final Order Lead Agency:	Not Reported
Enforcement Type:	Not Reported
Enforcement Responsible Person:	Not Reported
Enforcement Responsible Sub-Organization:	Not Reported
SEP Sequence Number:	Not Reported
SEP Expenditure Amount:	Not Reported
SEP Scheduled Completion Date:	Not Reported
SEP Actual Date:	Not Reported
SEP Defaulted Date:	Not Reported
SEP Type:	Not Reported
SEP Type Description:	Not Reported
Proposed Amount:	Not Reported
Final Monetary Amount:	Not Reported
Paid Amount:	Not Reported
Final Count:	Not Reported
Final Amount:	Not Reported
Found Violation:	Yes
Agency Which Determined Violation:	State
Violation Short Description:	Generators - General
Date Violation was Determined:	20110224
Actual Return to Compliance Date:	20110308
Return to Compliance Qualifier:	Documented
Violation Responsible Agency:	State
Scheduled Compliance Date:	Not Reported
Enforcement Identifier:	Not Reported
Date of Enforcement Action:	Not Reported
Enforcement Responsible Agency:	Not Reported
Enforcement Docket Number:	Not Reported
Enforcement Attorney:	Not Reported
Corrective Action Component:	Not Reported
Appeal Initiated Date:	Not Reported
Appeal Resolution Date:	Not Reported

MAP FINDINGS

T C COSMOTRONIC INC DBA COSMOTRONIC, 16721 NOYES AVENUE, IRVINE, CA 92606-5123 (Continued)

Disposition Status Date:	Not Reported
Disposition Status:	Not Reported
Disposition Status Description:	Not Reported
Consent/Final Order Sequence Number:	Not Reported
Consent/Final Order Respondent Name:	Not Reported
Consent/Final Order Lead Agency:	Not Reported
Enforcement Type:	Not Reported
Enforcement Responsible Person:	Not Reported
Enforcement Responsible Sub-Organization:	Not Reported
SEP Sequence Number:	Not Reported
SEP Expenditure Amount:	Not Reported
SEP Scheduled Completion Date:	Not Reported
SEP Actual Date:	Not Reported
SEP Defaulted Date:	Not Reported
SEP Type:	Not Reported
SEP Type Description:	Not Reported
Proposed Amount:	Not Reported
Final Monetary Amount:	Not Reported
Paid Amount:	Not Reported
Final Count:	Not Reported
Final Amount:	Not Reported
Found Violation:	No
Agency Which Determined Violation:	Not Reported
Violation Short Description:	Not Reported
Date Violation was Determined:	Not Reported
Actual Return to Compliance Date:	Not Reported
Return to Compliance Qualifier:	Not Reported
Violation Responsible Agency:	Not Reported
Scheduled Compliance Date:	Not Reported
Enforcement Identifier:	Not Reported
Date of Enforcement Action:	Not Reported
Enforcement Responsible Agency:	Not Reported
Enforcement Docket Number:	Not Reported
Enforcement Attorney:	Not Reported
Corrective Action Component:	Not Reported
Appeal Initiated Date:	Not Reported
Appeal Resolution Date:	Not Reported
Disposition Status Date:	Not Reported
Disposition Status:	Not Reported
Disposition Status Description:	Not Reported
Consent/Final Order Sequence Number:	Not Reported
Consent/Final Order Respondent Name:	Not Reported
Consent/Final Order Lead Agency:	Not Reported
Enforcement Type:	Not Reported
Enforcement Responsible Person:	Not Reported

MAP FINDINGS

T C COSMOTRONIC INC DBA COSMOTRONIC, 16721 NOYES AVENUE, IRVINE, CA 92606-5123 (Continued)

Enforcement Responsible Sub-Organization:	Not Reported
SEP Sequence Number:	Not Reported
SEP Expenditure Amount:	Not Reported
SEP Scheduled Completion Date:	Not Reported
SEP Actual Date:	Not Reported
SEP Defaulted Date:	Not Reported
SEP Type:	Not Reported
SEP Type Description:	Not Reported
Proposed Amount:	Not Reported
Final Monetary Amount:	Not Reported
Paid Amount:	Not Reported
Final Count:	Not Reported
Final Amount:	Not Reported
Found Violation:	No
Agency Which Determined Violation:	Not Reported
Violation Short Description:	Not Reported
Date Violation was Determined:	Not Reported
Actual Return to Compliance Date:	Not Reported
Return to Compliance Qualifier:	Not Reported
Violation Responsible Agency:	Not Reported
Scheduled Compliance Date:	Not Reported
Enforcement Identifier:	Not Reported
Date of Enforcement Action:	Not Reported
Enforcement Responsible Agency:	Not Reported
Enforcement Docket Number:	Not Reported
Enforcement Attorney:	Not Reported
Corrective Action Component:	Not Reported
Appeal Initiated Date:	Not Reported
Appeal Resolution Date:	Not Reported
Disposition Status Date:	Not Reported
Disposition Status:	Not Reported
Disposition Status Description:	Not Reported
Consent/Final Order Sequence Number:	Not Reported
Consent/Final Order Respondent Name:	Not Reported
Consent/Final Order Lead Agency:	Not Reported
Enforcement Type:	Not Reported
Enforcement Responsible Person:	Not Reported
Enforcement Responsible Sub-Organization:	Not Reported
SEP Sequence Number:	Not Reported
SEP Expenditure Amount:	Not Reported
SEP Scheduled Completion Date:	Not Reported
SEP Actual Date:	Not Reported
SEP Defaulted Date:	Not Reported
SEP Type:	Not Reported
SEP Type Description:	Not Reported
Proposed Amount:	Not Reported
Final Monetary Amount:	Not Reported

MAP FINDINGS

T C COSMOTRONIC INC DBA COSMOTRONIC, 16721 NOYES AVENUE, IRVINE, CA 92606-5123 (Continued)

Paid Amount:	Not Reported
Final Count:	Not Reported
Final Amount:	Not Reported
Found Violation:	No
Agency Which Determined Violation:	Not Reported
Violation Short Description:	Not Reported
Date Violation was Determined:	Not Reported
Actual Return to Compliance Date:	Not Reported
Return to Compliance Qualifier:	Not Reported
Violation Responsible Agency:	Not Reported
Scheduled Compliance Date:	Not Reported
Enforcement Identifier:	Not Reported
Date of Enforcement Action:	Not Reported
Enforcement Responsible Agency:	Not Reported
Enforcement Docket Number:	Not Reported
Enforcement Attorney:	Not Reported
Corrective Action Component:	Not Reported
Appeal Initiated Date:	Not Reported
Appeal Resolution Date:	Not Reported
Disposition Status Date:	Not Reported
Disposition Status:	Not Reported
Disposition Status Description:	Not Reported
Consent/Final Order Sequence Number:	Not Reported
Consent/Final Order Respondent Name:	Not Reported
Consent/Final Order Lead Agency:	Not Reported
Enforcement Type:	Not Reported
Enforcement Responsible Person:	Not Reported
Enforcement Responsible Sub-Organization:	Not Reported
SEP Sequence Number:	Not Reported
SEP Expenditure Amount:	Not Reported
SEP Scheduled Completion Date:	Not Reported
SEP Actual Date:	Not Reported
SEP Defaulted Date:	Not Reported
SEP Type:	Not Reported
SEP Type Description:	Not Reported
Proposed Amount:	Not Reported
Final Monetary Amount:	Not Reported
Paid Amount:	Not Reported
Final Count:	Not Reported
Final Amount:	Not Reported
Found Violation:	Yes
Agency Which Determined Violation:	State
Violation Short Description:	Generators - General
Date Violation was Determined:	19921112
Actual Return to Compliance Date:	19931004
Return to Compliance Qualifier:	Unverifiable
Violation Responsible Agency:	State

MAP FINDINGS

T C COSMOTRONIC INC DBA COSMOTRONIC, 16721 NOYES AVENUE, IRVINE, CA 92606-5123 (Continued)

Scheduled Compliance Date:	Not Reported
Enforcement Identifier:	Not Reported
Date of Enforcement Action:	Not Reported
Enforcement Responsible Agency:	Not Reported
Enforcement Docket Number:	Not Reported
Enforcement Attorney:	Not Reported
Corrective Action Component:	Not Reported
Appeal Initiated Date:	Not Reported
Appeal Resolution Date:	Not Reported
Disposition Status Date:	Not Reported
Disposition Status:	Not Reported
Disposition Status Description:	Not Reported
Consent/Final Order Sequence Number:	Not Reported
Consent/Final Order Respondent Name:	Not Reported
Consent/Final Order Lead Agency:	Not Reported
Enforcement Type:	Not Reported
Enforcement Responsible Person:	Not Reported
Enforcement Responsible Sub-Organization:	Not Reported
SEP Sequence Number:	Not Reported
SEP Expenditure Amount:	Not Reported
SEP Scheduled Completion Date:	Not Reported
SEP Actual Date:	Not Reported
SEP Defaulted Date:	Not Reported
SEP Type:	Not Reported
SEP Type Description:	Not Reported
Proposed Amount:	Not Reported
Final Monetary Amount:	Not Reported
Paid Amount:	Not Reported
Final Count:	Not Reported
Final Amount:	Not Reported
Found Violation:	No
Agency Which Determined Violation:	Not Reported
Violation Short Description:	Not Reported
Date Violation was Determined:	Not Reported
Actual Return to Compliance Date:	Not Reported
Return to Compliance Qualifier:	Not Reported
Violation Responsible Agency:	Not Reported
Scheduled Compliance Date:	Not Reported
Enforcement Identifier:	Not Reported
Date of Enforcement Action:	Not Reported
Enforcement Responsible Agency:	Not Reported
Enforcement Docket Number:	Not Reported
Enforcement Attorney:	Not Reported
Corrective Action Component:	Not Reported
Appeal Initiated Date:	Not Reported
Appeal Resolution Date:	Not Reported
Disposition Status Date:	Not Reported

MAP FINDINGS

T C COSMOTRONIC INC DBA COSMOTRONIC, 16721 NOYES AVENUE, IRVINE, CA 92606-5123 (Continued)

Disposition Status:	Not Reported
Disposition Status Description:	Not Reported
Consent/Final Order Sequence Number:	Not Reported
Consent/Final Order Respondent Name:	Not Reported
Consent/Final Order Lead Agency:	Not Reported
Enforcement Type:	Not Reported
Enforcement Responsible Person:	Not Reported
Enforcement Responsible Sub-Organization:	Not Reported
SEP Sequence Number:	Not Reported
SEP Expenditure Amount:	Not Reported
SEP Scheduled Completion Date:	Not Reported
SEP Actual Date:	Not Reported
SEP Defaulted Date:	Not Reported
SEP Type:	Not Reported
SEP Type Description:	Not Reported
Proposed Amount:	Not Reported
Final Monetary Amount:	Not Reported
Paid Amount:	Not Reported
Final Count:	Not Reported
Final Amount:	Not Reported

Evaluation Action Summary:

Evaluation Date:	20050809
Evaluation Responsible Agency:	EPA
Found Violation:	Yes
Evaluation Type Description:	SIGNIFICANT NON-COMPLIER
Evaluation Responsible Person Identifier:	CMCDO
Evaluation Responsible Sub-Organization:	Not Reported
Actual Return to Compliance Date:	20050819
Scheduled Compliance Date:	Not Reported
Date of Request:	Not Reported
Date Response Received:	Not Reported
Request Agency:	Not Reported
Former Citation:	Not Reported
Evaluation Date:	20081216
Evaluation Responsible Agency:	State
Found Violation:	No
Evaluation Type Description:	COMPLIANCE EVALUATION INSPECTION
Evaluation Responsible Person Identifier:	Not Reported
Evaluation Responsible Sub-Organization:	Not Reported
Actual Return to Compliance Date:	Not Reported
Scheduled Compliance Date:	Not Reported
Date of Request:	Not Reported
Date Response Received:	Not Reported

MAP FINDINGS

T C COSMOTRONIC INC DBA COSMOTRONIC, 16721 NOYES AVENUE, IRVINE, CA 92606-5123 (Continued)

Request Agency:	Not Reported
Former Citation:	Not Reported
Evaluation Date:	20140421
Evaluation Responsible Agency:	State
Found Violation:	No
Evaluation Type Description:	COMPLIANCE EVALUATION INSPECTION
Evaluation Responsible Person Identifier:	Not Reported
Evaluation Responsible Sub-Organization:	Not Reported
Actual Return to Compliance Date:	Not Reported
Scheduled Compliance Date:	Not Reported
Date of Request:	Not Reported
Date Response Received:	Not Reported
Request Agency:	Not Reported
Former Citation:	Not Reported
Evaluation Date:	20050615
Evaluation Responsible Agency:	State Contractor/Grantee
Found Violation:	No
Evaluation Type Description:	COMPLIANCE EVALUATION INSPECTION
Evaluation Responsible Person Identifier:	Not Reported
Evaluation Responsible Sub-Organization:	Not Reported
Actual Return to Compliance Date:	Not Reported
Scheduled Compliance Date:	Not Reported
Date of Request:	Not Reported
Date Response Received:	Not Reported
Request Agency:	Not Reported
Former Citation:	Not Reported
Evaluation Date:	20140422
Evaluation Responsible Agency:	State
Found Violation:	No
Evaluation Type Description:	COMPLIANCE EVALUATION INSPECTION
Evaluation Responsible Person Identifier:	Not Reported
Evaluation Responsible Sub-Organization:	Not Reported
Actual Return to Compliance Date:	Not Reported
Scheduled Compliance Date:	Not Reported
Date of Request:	Not Reported
Date Response Received:	Not Reported
Request Agency:	Not Reported
Former Citation:	Not Reported
Evaluation Date:	19931004
Evaluation Responsible Agency:	State Contractor/Grantee
Found Violation:	No
Evaluation Type Description:	COMPLIANCE EVALUATION INSPECTION
Evaluation Responsible Person Identifier:	R9STA

MAP FINDINGS

T C COSMOTRONIC INC DBA COSMOTRONIC, 16721 NOYES AVENUE, IRVINE, CA 92606-5123 (Continued)

Evaluation Responsible Sub-Organization:	Not Reported
Actual Return to Compliance Date:	Not Reported
Scheduled Compliance Date:	Not Reported
Date of Request:	Not Reported
Date Response Received:	Not Reported
Request Agency:	Not Reported
Former Citation:	Not Reported
Evaluation Date:	20140422
Evaluation Responsible Agency:	State
Found Violation:	No
Evaluation Type Description:	COMPLIANCE EVALUATION INSPECTION
Evaluation Responsible Person Identifier:	Not Reported
Evaluation Responsible Sub-Organization:	Not Reported
Actual Return to Compliance Date:	Not Reported
Scheduled Compliance Date:	Not Reported
Date of Request:	Not Reported
Date Response Received:	Not Reported
Request Agency:	Not Reported
Former Citation:	Not Reported
Evaluation Date:	20050809
Evaluation Responsible Agency:	EPA
Found Violation:	Yes
Evaluation Type Description:	SIGNIFICANT NON-COMPLIER
Evaluation Responsible Person Identifier:	CMCDO
Evaluation Responsible Sub-Organization:	Not Reported
Actual Return to Compliance Date:	20050819
Scheduled Compliance Date:	Not Reported
Date of Request:	Not Reported
Date Response Received:	Not Reported
Request Agency:	Not Reported
Former Citation:	Not Reported
Evaluation Date:	20100121
Evaluation Responsible Agency:	State
Found Violation:	Yes
Evaluation Type Description:	COMPLIANCE EVALUATION INSPECTION
Evaluation Responsible Person Identifier:	Not Reported
Evaluation Responsible Sub-Organization:	Not Reported
Actual Return to Compliance Date:	20100210
Scheduled Compliance Date:	Not Reported
Date of Request:	Not Reported
Date Response Received:	Not Reported
Request Agency:	Not Reported
Former Citation:	Not Reported

MAP FINDINGS

T C COSMOTRONIC INC DBA COSMOTRONIC, 16721 NOYES AVENUE, IRVINE, CA 92606-5123 (Continued)

Evaluation Date:	20050809
Evaluation Responsible Agency:	EPA
Found Violation:	Yes
Evaluation Type Description:	NON-FINANCIAL RECORD REVIEW
Evaluation Responsible Person Identifier:	CMCDO
Evaluation Responsible Sub-Organization:	Not Reported
Actual Return to Compliance Date:	20050819
Scheduled Compliance Date:	Not Reported
Date of Request:	Not Reported
Date Response Received:	Not Reported
Request Agency:	Not Reported
Former Citation:	Not Reported
Evaluation Date:	20050819
Evaluation Responsible Agency:	EPA
Found Violation:	No
Evaluation Type Description:	NO LONGER A SIGNIFICANT NON-COMPLIER
Evaluation Responsible Person Identifier:	CMCDO
Evaluation Responsible Sub-Organization:	Not Reported
Actual Return to Compliance Date:	Not Reported
Scheduled Compliance Date:	Not Reported
Date of Request:	Not Reported
Date Response Received:	Not Reported
Request Agency:	Not Reported
Former Citation:	Not Reported
Evaluation Date:	20040608
Evaluation Responsible Agency:	State Contractor/Grantee
Found Violation:	Yes
Evaluation Type Description:	COMPLIANCE EVALUATION INSPECTION
Evaluation Responsible Person Identifier:	Not Reported
Evaluation Responsible Sub-Organization:	Not Reported
Actual Return to Compliance Date:	20050620
Scheduled Compliance Date:	Not Reported
Date of Request:	Not Reported
Date Response Received:	Not Reported
Request Agency:	Not Reported
Former Citation:	Not Reported
Evaluation Date:	20120531
Evaluation Responsible Agency:	State
Found Violation:	No
Evaluation Type Description:	COMPLIANCE EVALUATION INSPECTION
Evaluation Responsible Person Identifier:	Not Reported
Evaluation Responsible Sub-Organization:	Not Reported
Actual Return to Compliance Date:	Not Reported

MAP FINDINGS

T C COSMOTRONIC INC DBA COSMOTRONIC, 16721 NOYES AVENUE, IRVINE, CA 92606-5123 (Continued)

Scheduled Compliance Date:	Not Reported
Date of Request:	Not Reported
Date Response Received:	Not Reported
Request Agency:	Not Reported
Former Citation:	Not Reported
Evaluation Date:	20110224
Evaluation Responsible Agency:	State
Found Violation:	Yes
Evaluation Type Description:	COMPLIANCE EVALUATION INSPECTION
Evaluation Responsible Person Identifier:	Not Reported
Evaluation Responsible Sub-Organization:	Not Reported
Actual Return to Compliance Date:	20110308
Scheduled Compliance Date:	Not Reported
Date of Request:	Not Reported
Date Response Received:	Not Reported
Request Agency:	Not Reported
Former Citation:	Not Reported
Evaluation Date:	20180605
Evaluation Responsible Agency:	State
Found Violation:	No
Evaluation Type Description:	COMPLIANCE EVALUATION INSPECTION
Evaluation Responsible Person Identifier:	Not Reported
Evaluation Responsible Sub-Organization:	Not Reported
Actual Return to Compliance Date:	Not Reported
Scheduled Compliance Date:	Not Reported
Date of Request:	Not Reported
Date Response Received:	Not Reported
Request Agency:	Not Reported
Former Citation:	Not Reported
Evaluation Date:	20140512
Evaluation Responsible Agency:	State
Found Violation:	No
Evaluation Type Description:	COMPLIANCE EVALUATION INSPECTION
Evaluation Responsible Person Identifier:	Not Reported
Evaluation Responsible Sub-Organization:	Not Reported
Actual Return to Compliance Date:	Not Reported
Scheduled Compliance Date:	Not Reported
Date of Request:	Not Reported
Date Response Received:	Not Reported
Request Agency:	Not Reported
Former Citation:	Not Reported
Evaluation Date:	20111212
Evaluation Responsible Agency:	State
Found Violation:	No

MAP FINDINGS

T C COSMOTRONIC INC DBA COSMOTRONIC, 16721 NOYES AVENUE, IRVINE, CA 92606-5123 (Continued)

Evaluation Type Description:	COMPLIANCE EVALUATION INSPECTION
Evaluation Responsible Person Identifier:	Not Reported
Evaluation Responsible Sub-Organization:	Not Reported
Actual Return to Compliance Date:	Not Reported
Scheduled Compliance Date:	Not Reported
Date of Request:	Not Reported
Date Response Received:	Not Reported
Request Agency:	Not Reported
Former Citation:	Not Reported
Evaluation Date:	19921112
Evaluation Responsible Agency:	State Contractor/Grantee
Found Violation:	Yes
Evaluation Type Description:	COMPLIANCE EVALUATION INSPECTION
Evaluation Responsible Person Identifier:	R9STA
Evaluation Responsible Sub-Organization:	Not Reported
Actual Return to Compliance Date:	19931004
Scheduled Compliance Date:	Not Reported
Date of Request:	Not Reported
Date Response Received:	Not Reported
Request Agency:	Not Reported
Former Citation:	Not Reported
Evaluation Date:	20121016
Evaluation Responsible Agency:	State
Found Violation:	No
Evaluation Type Description:	COMPLIANCE EVALUATION INSPECTION
Evaluation Responsible Person Identifier:	Not Reported
Evaluation Responsible Sub-Organization:	Not Reported
Actual Return to Compliance Date:	Not Reported
Scheduled Compliance Date:	Not Reported
Date of Request:	Not Reported
Date Response Received:	Not Reported
Request Agency:	Not Reported
Former Citation:	Not Reported

EMI: Other Ascertainable Records

Name:	COSMOTRONIC CORPORATION
Address:	16721 NOYES AVE
City,State,Zip:	IRVINE, CA 926640000
Year:	2005
County Code:	30
Air Basin:	SC
Facility ID:	115254
Air District Name:	SC
SIC Code:	3672

MAP FINDINGS

T C COSMOTRONIC INC DBA COSMOTRONIC, 16721 NOYES AVENUE, IRVINE, CA 92606-5123 (Continued)

Air District Name: SOUTH COAST AQMD
 Community Health Air Pollution Info System: Not Reported
 Consolidated Emission Reporting Rule: Not Reported
 Total Organic Hydrocarbon Gases Tons/Yr: 3.19056
 Reactive Organic Gases Tons/Yr: 3.060331744
 Carbon Monoxide Emissions Tons/Yr: 0
 NOX - Oxides of Nitrogen Tons/Yr: 0
 SOX - Oxides of Sulphur Tons/Yr: 0
 Particulate Matter Tons/Yr: .58179
 Part. Matter 10 Micrometers and Smlr Tons/Yr: .1105401

Name: COSMOTRONIC CORPORATION
 Address: 16721 NOYES AVE
 City,State,Zip: IRVINE, CA 926640000
 Year: 2006
 County Code: 30
 Air Basin: SC
 Facility ID: 115254
 Air District Name: SC
 SIC Code: 3672
 Air District Name: SOUTH COAST AQMD
 Community Health Air Pollution Info System: Not Reported
 Consolidated Emission Reporting Rule: Not Reported
 Total Organic Hydrocarbon Gases Tons/Yr: 1.834631791209564734
 Reactive Organic Gases Tons/Yr: 1.479
 Carbon Monoxide Emissions Tons/Yr: 0
 NOX - Oxides of Nitrogen Tons/Yr: 0
 SOX - Oxides of Sulphur Tons/Yr: 0
 Particulate Matter Tons/Yr: .758
 Part. Matter 10 Micrometers and Smlr Tons/Yr: .332075

Name: COSMOTRONIC CORPORATION
 Address: 16721 NOYES AVE
 City,State,Zip: IRVINE, CA 926640000
 Year: 2007
 County Code: 30
 Air Basin: SC
 Facility ID: 115254
 Air District Name: SC
 SIC Code: 3672
 Air District Name: SOUTH COAST AQMD
 Community Health Air Pollution Info System: Not Reported
 Consolidated Emission Reporting Rule: Not Reported
 Total Organic Hydrocarbon Gases Tons/Yr: 1.834631791209564734

MAP FINDINGS

T C COSMOTRONIC INC DBA COSMOTRONIC, 16721 NOYES AVENUE, IRVINE, CA 92606-5123 (Continued)

Reactive Organic Gases Tons/Yr: 1.479
 Carbon Monoxide Emissions Tons/Yr: 0
 NOX - Oxides of Nitrogen Tons/Yr: 0
 SOX - Oxides of Sulphur Tons/Yr: 0
 Particulate Matter Tons/Yr: .758
 Part. Matter 10 Micrometers and Smllr Tons/Yr: .332075

NPDES: Other Ascertainable Records

Name: T C COSMOTRONIC INC
 Address: 16721 NOYES AVE
 City,State,Zip: IRVINE, CA 92606
 Facility Status: Not Reported
 NPDES Number: Not Reported
 Region: Not Reported
 Agency Number: Not Reported
 Regulatory Measure ID: Not Reported
 Place ID: Not Reported
 Order Number: Not Reported
 WDID: 8 301023471
 Regulatory Measure Type: Industrial
 Program Type: Not Reported
 Adoption Date Of Regulatory Measure: Not Reported
 Effective Date Of Regulatory Measure: Not Reported
 Termination Date Of Regulatory Measure: Not Reported
 Expiration Date Of Regulatory Measure: Not Reported
 Discharge Address: Not Reported
 Discharge Name: Not Reported
 Discharge City: Not Reported
 Discharge State: Not Reported
 Discharge Zip: Not Reported
 Status: Terminated
 Status Date: 10/01/2018
 Operator Name: T C Cosmotronic Inc
 Operator Address: 16721 Noyes Ave
 Operator City: Irvine
 Operator State: California
 Operator Zip: 92606

NPDES as of 03/2018:

NPDES Number: Not Reported
 Status: Not Reported
 Agency Number: Not Reported
 Region: 8
 Regulatory Measure ID: 423444
 Order Number: Not Reported
 Regulatory Measure Type: Industrial

MAP FINDINGS

T C COSMOTRONIC INC DBA COSMOTRONIC, 16721 NOYES AVENUE, IRVINE, CA 92606-5123 (Continued)

Place ID:	Not Reported
WDID:	8 301023471
Program Type:	Not Reported
Adoption Date Of Regulatory Measure:	Not Reported
Effective Date Of Regulatory Measure:	Not Reported
Expiration Date Of Regulatory Measure:	Not Reported
Termination Date Of Regulatory Measure:	Not Reported
Discharge Name:	Not Reported
Discharge Address:	Not Reported
Discharge City:	Not Reported
Discharge State:	Not Reported
Discharge Zip:	Not Reported
Received Date:	01/18/2012
Processed Date:	01/18/2012
Status:	Active
Status Date:	01/18/2012
Place Size:	60000
Place Size Unit:	SqFt
Contact:	Francisco Cazares
Contact Title:	Environmental Manager
Contact Phone:	949-660-0740
Contact Phone Ext:	Not Reported
Contact Email:	fcazares@winonics.com
Operator Name:	T C Cosmotronic Inc
Operator Address:	16721 Noyes Ave
Operator City:	Irvine
Operator State:	California
Operator Zip:	92606
Operator Contact:	Francisco Cazares
Operator Contact Title:	Not Reported
Operator Contact Phone:	949-660-0740
Operator Contact Phone Ext:	Not Reported
Operator Contact Email:	fcazares@winonics.com
Operator Type:	Private Business
Developer:	Not Reported
Developer Address:	Not Reported
Developer City:	Not Reported
Developer State:	California
Developer Zip:	Not Reported
Developer Contact:	Not Reported
Developer Contact Title:	Not Reported
Constype Linear Utility Ind:	Not Reported
Emergency Phone:	Not Reported
Emergency Phone Ext:	Not Reported
Constype Above Ground Ind:	Not Reported
Constype Below Ground Ind:	Not Reported
Constype Cable Line Ind:	Not Reported

MAP FINDINGS

T C COSMOTRONIC INC DBA COSMOTRONIC, 16721 NOYES AVENUE, IRVINE, CA 92606-5123 (Continued)

Constype Comm Line Ind:	Not Reported
Constype Commercial Ind:	Not Reported
Constype Electrical Line Ind:	Not Reported
Constype Gas Line Ind:	Not Reported
Constype Industrial Ind:	Not Reported
Constype Other Description:	Not Reported
Constype Other Ind:	Not Reported
Constype Recons Ind:	Not Reported
Constype Residential Ind:	Not Reported
Constype Transport Ind:	Not Reported
Constype Utility Description:	Not Reported
Constype Utility Ind:	Not Reported
Constype Water Sewer Ind:	Not Reported
Dir Discharge Uswater Ind:	N
Receiving Water Name:	Pacific Ocean
Certifier:	Francisco Cazares
Certifier Title:	Environmental Manager
Certification Date:	09-JUN-15
Primary Sic:	3672-Printed Circuit Boards
Secondary Sic:	Not Reported
Tertiary Sic:	Not Reported
NPDES Number:	CAS000001
Status:	Active
Agency Number:	0
Region:	8
Regulatory Measure ID:	423444
Order Number:	97-03-DWQ
Regulatory Measure Type:	Enrollee
Place ID:	Not Reported
WDID:	8 301023471
Program Type:	Industrial
Adoption Date Of Regulatory Measure:	Not Reported
Effective Date Of Regulatory Measure:	01/18/2012
Expiration Date Of Regulatory Measure:	Not Reported
Termination Date Of Regulatory Measure:	Not Reported
Discharge Name:	T C Cosmotronic Inc
Discharge Address:	16721 Noyes Ave
Discharge City:	Irvine
Discharge State:	California
Discharge Zip:	92606
Received Date:	Not Reported
Processed Date:	Not Reported
Status:	Not Reported
Status Date:	Not Reported
Place Size:	Not Reported
Place Size Unit:	Not Reported
Contact:	Not Reported

MAP FINDINGS

T C COSMOTRONIC INC DBA COSMOTRONIC, 16721 NOYES AVENUE, IRVINE, CA 92606-5123 (Continued)

Contact Title:	Not Reported
Contact Phone:	Not Reported
Contact Phone Ext:	Not Reported
Contact Email:	Not Reported
Operator Name:	Not Reported
Operator Address:	Not Reported
Operator City:	Not Reported
Operator State:	Not Reported
Operator Zip:	Not Reported
Operator Contact:	Not Reported
Operator Contact Title:	Not Reported
Operator Contact Phone:	Not Reported
Operator Contact Phone Ext:	Not Reported
Operator Contact Email:	Not Reported
Operator Type:	Not Reported
Developer:	Not Reported
Developer Address:	Not Reported
Developer City:	Not Reported
Developer State:	Not Reported
Developer Zip:	Not Reported
Developer Contact:	Not Reported
Developer Contact Title:	Not Reported
Constype Linear Utility Ind:	Not Reported
Emergency Phone:	Not Reported
Emergency Phone Ext:	Not Reported
Constype Above Ground Ind:	Not Reported
Constype Below Ground Ind:	Not Reported
Constype Cable Line Ind:	Not Reported
Constype Comm Line Ind:	Not Reported
Constype Commercial Ind:	Not Reported
Constype Electrical Line Ind:	Not Reported
Constype Gas Line Ind:	Not Reported
Constype Industrial Ind:	Not Reported
Constype Other Description:	Not Reported
Constype Other Ind:	Not Reported
Constype Recons Ind:	Not Reported
Constype Residential Ind:	Not Reported
Constype Transport Ind:	Not Reported
Constype Utility Description:	Not Reported
Constype Utility Ind:	Not Reported
Constype Water Sewer Ind:	Not Reported
Dir Discharge Uswater Ind:	Not Reported
Receiving Water Name:	Not Reported
Certifier:	Not Reported
Certifier Title:	Not Reported
Certification Date:	Not Reported
Primary Sic:	Not Reported
Secondary Sic:	Not Reported
Tertiary Sic:	Not Reported

MAP FINDINGS

T C COSMOTRONIC INC DBA COSMOTRONIC, 16721 NOYES AVENUE, IRVINE, CA 92606-5123 (Continued)

CIWQS: Other Ascertainable Records

Name: T C COSMOTRONIC INC
 Address: 16721 NOYES AVE
 City,State,Zip: IRVINE, CA 92606
 Agency: T C Cosmotronic Inc
 Agency Address: 16721 Noyes Ave, Irvine, CA 92606
 Place/Project Type: Industrial - Printed Circuit Boards
 SIC/NAICS: 3672
 Region: 8
 Program: INDSTW
 Regulatory Measure Status: Terminated
 Regulatory Measure Type: Storm water industrial
 Order Number: 2014-0057-DWQ
 WDID: 8 30I023471
 NPDES Number: CAS000001
 Adoption Date: Not Reported
 Effective Date: 01/18/2012
 Termination Date: 09/13/2018
 Expiration/Review Date: Not Reported
 Design Flow: Not Reported
 Major/Minor: Not Reported
 Complexity: Not Reported
 TTWQ: Not Reported
 Enforcement Actions within 5 years: 0
 Violations within 5 years: 0
 Latitude: 33.692725
 Longitude: -117.830661

CERS: Other Ascertainable Records

Name: COSMOTRONIC
 Address: 16721 NOYES AVE
 City,State,Zip: IRVINE, CA 92606
 Site ID: 108223
 CERS ID: 92714CSMTR16721
 CERS Description: Toxic Release Inventory

Affiliation:

Affiliation Type Desc: Company Official
 Entity Name: FRANCISCO CAZARES
 Entity Title: ENVIRONMENTAL MANAGER
 Affiliation Address: 16721 NOYES AVE
 Affiliation City: IRVINE
 Affiliation State: CA
 Affiliation Country: Not Reported
 Affiliation Zip: 92606
 Affiliation Phone: ,
 Affiliation Type Desc: Public Contact
 Entity Name: FRANCISCO CAZARES

MAP FINDINGS

T C COSMOTRONIC INC DBA COSMOTRONIC, 16721 NOYES AVENUE, IRVINE, CA 92606-5123 (Continued)

Entity Title: Not Reported
 Affiliation Address: 16721 NOYES AVE
 Affiliation City: IRVINE
 Affiliation State: CA
 Affiliation Country: Not Reported
 Affiliation Zip: 92606
 Affiliation Phone: 7142568700,
 Affiliation Type Desc: Technical Contact
 Entity Name: FRANCISCO CAZARES
 Entity Title: Not Reported
 Affiliation Address: 16721 NOYES AVE
 Affiliation City: IRVINE
 Affiliation State: CA
 Affiliation Country: Not Reported
 Affiliation Zip: 92606
 Affiliation Phone: 7142568700,

L.T. LITHO & PRINTING CO. INC. 16811 NOYES AVE, IRVINE, CA, 92614			1000286771
▲ BD70	E 1/10 - 1/3	(1281 ft. / 0.243 mi.)	Lists of Federal RCRA generators Other Ascertainable Records
	2 ft. Higher Elevation	43 ft. Above Sea Level	

Worksheet:

RCRA Listings: Lists of Federal RCRA generators

Date Form Received by Agency: 19890323
 Handler Name: Lt Litho Printing Co Inc
 Handler Address: 16811 NOYES AVE
 Handler City,State,Zip: IRVINE, CA 92614
 EPA ID: CAD982464414
 Contact Name: ENVIRONMENTAL MANAGER
 Contact Address: 16811 NOYES
 Contact City,State,Zip: IRVINE, CA 92714
 Contact Telephone: 714-863-1340
 Contact Fax: Not Reported
 Contact Email: Not Reported
 Contact Title: Not Reported
 EPA Region: 09
 Land Type: Other
 Federal Waste Generator Description: Small Quantity Generator
 Non-Notifier: Not Reported
 Biennial Report Cycle: Not Reported
 Accessibility: Not Reported
 Active Site Indicator: Handler Activities
 State District Owner: Ca
 State District: 4
 Mailing Address: 16811 NOYES AVE

MAP FINDINGS

L.T. LITHO & PRINTING CO. INC., 16811 NOYES AVE, IRVINE, CA 92614 (Continued)

Mailing City,State,Zip:	IRVINE, CA 92614
Owner Name:	Lenerd Thomas
Owner Type:	Private
Operator Name:	Not Required
Operator Type:	Private
Short-Term Generator Activity:	No
Importer Activity:	No
Mixed Waste Generator:	No
Transporter Activity:	No
Transfer Facility Activity:	No
Recycler Activity with Storage:	No
Small Quantity On-Site Burner Exemption:	No
Smelting Melting and Refining Furnace Exemption:	No
Underground Injection Control:	No
Off-Site Waste Receipt:	No
Universal Waste Indicator:	No
Universal Waste Destination Facility:	No
Federal Universal Waste:	No
Active Site State-Reg Handler:	---
Federal Facility Indicator:	Not Reported
Hazardous Secondary Material Indicator:	NN
Sub-Part K Indicator:	Not Reported
2018 GPRA Permit Baseline:	Not on the Baseline
2018 GPRA Renewals Baseline:	Not on the Baseline
202 GPRA Corrective Action Baseline:	No
Subject to Corrective Action Universe:	No
Non-TSDFs Where RCRA CA has Been Imposed Universe:	No
Corrective Action Priority Ranking:	No NCAPS ranking
Environmental Control Indicator:	No
Institutional Control Indicator:	No
Human Exposure Controls Indicator:	N/A
Groundwater Controls Indicator:	N/A
Significant Non-Complier Universe:	No
Unaddressed Significant Non-Complier Universe:	No
Addressed Significant Non-Complier Universe:	No
Significant Non-Complier With a Compliance Schedule Universe:	No
Financial Assurance Required:	Not Reported
Handler Date of Last Change:	20020627
Recognized Trader-Importer:	No
Recognized Trader-Exporter:	No
Importer of Spent Lead Acid Batteries:	No
Exporter of Spent Lead Acid Batteries:	No
Recycler Activity Without Storage:	Not Reported
Manifest Broker:	Not Reported

MAP FINDINGS

L.T. LITHO & PRINTING CO. INC., 16811 NOYES AVE, IRVINE, CA 92614 (Continued)

Sub-Part P Indicator: No

Handler - Owner Operator:

Owner/Operator Indicator: Owner
 Owner/Operator Name: LENERD THOMAS
 Legal Status: Private
 Date Became Current: Not Reported
 Date Ended Current: Not Reported
 Owner/Operator Address: NOT REQUIRED
 Owner/Operator City,State,Zip: NOT REQUIRED, ME 99999
 Owner/Operator Telephone: 415-555-1212
 Owner/Operator Telephone Ext: Not Reported
 Owner/Operator Fax: Not Reported
 Owner/Operator Email: Not Reported

Owner/Operator Indicator: Operator
 Owner/Operator Name: NOT REQUIRED
 Legal Status: Private
 Date Became Current: Not Reported
 Date Ended Current: Not Reported
 Owner/Operator Address: NOT REQUIRED
 Owner/Operator City,State,Zip: NOT REQUIRED, ME 99999
 Owner/Operator Telephone: 415-555-1212
 Owner/Operator Telephone Ext: Not Reported
 Owner/Operator Fax: Not Reported
 Owner/Operator Email: Not Reported

Historic Generators:

Receive Date: 19890323
 Handler Name: LT LITHO PRINTING CO INC
 Federal Waste Generator Description: Small Quantity Generator
 State District Owner: Ca
 Large Quantity Handler of Universal Waste: No
 Recognized Trader Importer: No
 Recognized Trader Exporter: No
 Spent Lead Acid Battery Importer: No
 Spent Lead Acid Battery Exporter: No
 Current Record: Yes
 Non Storage Recycler Activity: Not Reported
 Electronic Manifest Broker: Not Reported

List of NAICS Codes and Descriptions:

NAICS Code: 32311
 NAICS Description: PRINTING

Facility Has Received Notices of Violations:

Violations: No Violations Found

MAP FINDINGS

L.T. LITHO & PRINTING CO. INC., 16811 NOYES AVE, IRVINE, CA 92614 (Continued)

Evaluation Action Summary:

Evaluations: No Evaluations Found

FINDS: Other Ascertainable Records

Registry ID: 110008278309
Click Here for FRS Facility Detail Report: https://ofmpub.epa.gov/frs_public2/fii_query_detail.disp_program_facility?p_registry_id=110008278309

Environmental Interest/Information System:

THE EMISSION INVENTORY SYSTEM (EIS) MAINTAINS AN INVENTORY OF LARGE STATIONARY SOURCES AND VOLUNTARILY-REPORTED SMALLER SOURCES OF AIR POINT POLLUTANT EMITTERS. IT CONTAINS INFORMATION ABOUT FACILITY SITES AND THEIR PHYSICAL LOCATION, EMISSIONS UNITS, EMISSIONS PROCESSES, RELEASE POINTS, CONTROL APPROACHES, AND REGULATIONS. FACILITY INVENTORY DATA ARE KEPT SEPARATE FROM THE EMISSIONS DATA AND HAVE STABLE IDENTIFIERS TO IMPROVE CONTINUITY FROM YEAR TO YEAR AND TO HELP IDENTIFY DUPLICATE OR MISSING FACILITIES

The Resource Conservation and Recovery Act Information System (RCRAInfo) is EPA's comprehensive information system in support of the Resource Conservation and Recovery Act (RCRA) of 1976 and the Hazardous and Solid Waste Amendments (HSWA) of 1984. It tracks many types of information about generators, transporters, treaters, storers, and disposers of hazardous waste.

The Click here to access additional FINDS: detail in the EDR Site Report. database contains <http://www.edrnet.com/srf2/FinalSiteReport.aspx?ID=4ks43xkbwsy826E3t7xFO94Mbkqw0BBxLytm8V.2aA6sBEey4actTJ7GB5jxFWdOLF7Wx4DZMMr3CtkTBqCx33t0JmBL04BkkTFskM2PE3gxxB882obGswfe2M0yfU8wN4vW6sDEYe4Yatq47AMBYMFFiOEu4dO4fhM9H6RikQrqq4NOketsgJ33J3D3xdO2jRbjPwYQ99QyhO8Yk7PP6XZE.nAf9tmG7LP4wrFEXO3hBU943LMHD38hke7qVWAAAY0J5Bmk1N6xEFlni7SNtvQm8KusvVfg.kl4QJktYsMr3R03iZxgk2Vub3wwBn332yp98hP2YS63EE9u2oFt.w7hY2r.FmzOWp4Oz4QhMSFAgdkEYqiV8cb0PrBuC9tgxUkLYY9ZQtaqmVL3bhVJR.CD2> additional records for this site. Please contact your EDR Account Executive for more information.

ECHO: Other Ascertainable Records

Envid: 1000286771
Registry ID: 110008278309
DFR URL: <http://echo.epa.gov/detailed-facility-report?fid=110008278309>
Name: L.T. LITHO & PRINTING CO. INC.
Address: 16811 NOYES AVE
City,State,Zip: IRVINE, CA 92614

PFAS ECHO: Other Ascertainable Records

Name: L.T. LITHO & PRINTING CO. INC.
Address: Not Reported
City,State,Zip: IRVINE, CA
Latitude: 33.692206
Longitude: -117.830929
Count: 1
County: ORANGE
Status: Active
Region: 09
Industry: Chemical Mfg
ECHO Facility Report: <https://echo.epa.gov/detailed-facility-report?fid=110008278309>
Facility Percent Minority: 63.696
Facility Derived Tribes: -
Facility Population: 5770.95
EPA Programs: RCRA
Federal Facility: No

MAP FINDINGS

L.T. LITHO & PRINTING CO. INC., 16811 NOYES AVE, IRVINE, CA 92614 (Continued)

Federal Agency:	-
Facility FIPS Code:	06059
Facility Indian Country Flag:	N
Facility Collection Method:	ADDRESS MATCHING-HOUSE NUMBER
Facility Derived HUC:	18070204
Facility Derived WBD:	180702040103
Facility Derived CD113:	45
Facility Derived CB2010:	060590755151062
Facility Major Flag:	-
Facility Active Flag:	Y
Facility Inspection Count:	0
Facility Date Last Inspection:	-
Facility Days Last Inspection:	-
Facility Informal Count:	0
Facility Date Last Informal Action:	-
Facility Formal Action Count:	0
Facility Date Last Formal Action:	-
Facility Total Penalties:	0
Facility Penalty Count:	-
Facility Date Last Penalty:	-
Facility Last Penalty AMT:	-
Facility QTRS With NC:	0
Facility Programs With SNC:	0
Facility Compliance Status:	No Violation Identified
Facility SNC Flag:	N
AIR Flag:	N
NPDES Flag:	N
SDWIS Flag:	N
RCRA Flag:	Y
TRI Flag:	N
GHG Flag:	N
AIR IDS:	-
CAA Permit Types:	-
CAA NAICS:	-
CAA SICS:	-
NPDES IDS:	-
CWA Permit Types:	-
CWA NAICS:	-
CWA SICS:	-
RCRA IDS:	CAD982464414
RCRA Permit Types:	SQG
RCRA NAICS:	32311
SDWA IDS:	-
SDWA System Types:	-
SDWA Compliance Status:	-
SDWA SNC Flag:	N
TRI IDS:	-
TRI Releases Transfers:	-
TRI On Site Releases:	-
TRI Off Site Transfers:	-

MAP FINDINGS

L.T. LITHO & PRINTING CO. INC., 16811 NOYES AVE, IRVINE, CA 92614 (Continued)

TRI Reporter: -
 Facility IMP Water Flag: -
 EJSCREEN Flag US: Y
 EJSCREEN Report: https://ejscreen.epa.gov/mapper/mobile/EJSCREEN_mobile.aspx?geometry=%7B%22x%22:-117.830929,%22y%22:33.692206,%22spatialReference%22:%7B%22wkid%22:4326%7D%7D&unit=9035&areatype=&areaid=&basemap=streets&distance=1

MODEL GLASS CO 16691 NOYES AVE, IRVINE, CA, 92606		U001578462
▲ BB71	E 1/10 - 1/3 (1282 ft. / 0.243 mi.)	Lists of state and tribal leaking storage tanks
	1 ft. Higher Elevation 42 ft. Above Sea Level	Lists of state and tribal registered storage tanks Local Lists of Registered Storage Tanks Other Ascertainable Records

Worksheet:

LUST: Lists of state and tribal leaking storage tanks

Name: MODEL GLASS CO
 Address: 16691 NOYES
 City,State,Zip: IRVINE, CA 92714
 Lead Agency: ORANGE COUNTY LOP
 Case Type: LUST Cleanup Site
 Geo Track: http://geotracker.waterboards.ca.gov/profile_report.asp?global_id=T0605900224
 Global Id: T0605900224
 Latitude: 33.6930036
 Longitude: -117.8294505
 Status: Completed - Case Closed
 Status Date: 04/18/1991
 Case Worker: Not Reported
 RB Case Number: 083000288T
 Local Agency: Not Reported
 File Location: Local Agency
 Local Case Number: 87UT072
 Potential Media Affect: Other Groundwater (uses other than drinking water)
 Potential Contaminants of Concern: Gasoline
 EPA Region: 9
 Coordinate Source: * Historical Geocode - Exact Address Match
 Cuf Case: NO
 Quantity Released Gallons: 0
 Begin Date: 05/01/1987
 Leak Reported Date: 05/01/1987
 How Discovered: Tank Closure
 How Discovered Description: Not Reported
 Discharge Source: Not Reported
 Discharge Cause: Not Reported
 Stop Method: Close and Remove Tank
 Stop Description: Not Reported
 No Further Action Date: 04/18/1991
 CA Water Watershed Name: Santa Ana River - Lower Santa Ana River - East Coastal Plain (801.11)
 Dwr Groundwater Subbasin Name: Coastal Plain Of Orange County (8-001)

MAP FINDINGS

MODEL GLASS CO, 16691 NOYES AVE, IRVINE, CA 92606 (Continued)

Disadvantaged Community: Not Reported
CA Enviroscreen 3 Score: 76-80%
CA Enviroscreen 4 Score: 60-65%
Military DOD Site: No
Facility Project Subtype: Not Reported
RWQCB Region: SANTA ANA RWQCB (REGION 8)
Site History: Not Reported

LUST:

Global Id: T0605900224
Contact Type: Regional Board Caseworker
Contact Name: PATRICIA HANNON
Organization Name: SANTA ANA RWQCB (REGION 8)
Address: 3737 MAIN STREET, SUITE 500
City: RIVERSIDE
Email: patricia.hannon@waterboards.ca.gov
Phone Number: Not Reported

LUST:

Global Id: T0605900224
Action Type: Other
Date: 05/01/1987
Action: Leak Discovery
Global Id: T0605900224
Action Type: Other
Date: 05/01/1987
Action: Leak Reported

LUST:

Global Id: T0605900224
Status: Open - Case Begin Date
Status Date: 05/01/1987
Global Id: T0605900224
Status: Completed - Case Closed
Status Date: 04/18/1991

LUST REG 8:

Name: MODEL GLASS CO
Address: 16691 NOYES
City: IRVINE
Region: 8
County: Orange
Regional Board: Santa Ana Region
Facility Status: Case Closed
Case Number: 083000288T
Local Case Num: 87UT072
Case Type: Other ground water affected

MAP FINDINGS

MODEL GLASS CO, 16691 NOYES AVE, IRVINE, CA 92606 (Continued)

Substance:	Gasoline
Qty Leaked:	0
Abate Method:	Not Reported
Cross Street:	Not Reported
Enf Type:	Not Reported
Funding:	Not Reported
How Discovered:	Tank Closure
How Stopped:	Close Tank
Leak Cause:	Unknown
Leak Source:	Unknown
Global ID:	T0605900224
How Stopped Date:	9/9/9999
Enter Date:	Not Reported
Date Confirmation of Leak Began:	Not Reported
Date Preliminary Assessment Began:	Not Reported
Discover Date:	5/1/1987
Enforcement Date:	Not Reported
Close Date:	4/18/1991
Date Prelim Assessment Workplan Submitted:	Not Reported
Date Pollution Characterization Began:	Not Reported
Date Remediation Plan Submitted:	Not Reported
Date Remedial Action Underway:	Not Reported
Date Post Remedial Action Monitoring:	Not Reported
Enter Date:	Not Reported
GW Qualifies:	Not Reported
Soil Qualifies:	Not Reported
Operator:	Not Reported
Facility Contact:	Not Reported
Interim:	Not Reported
Oversite Program:	LUST
Latitude:	33.6930036
Longitude:	-117.8294505
MTBE Date:	Not Reported
Max MTBE GW:	Not Reported
MTBE Concentration:	0
Max MTBE Soil:	Not Reported
MTBE Fuel:	1
MTBE Tested:	Site NOT Tested for MTBE.Includes Unknown and Not Analyzed.
MTBE Class:	*
Staff:	PAH
Staff Initials:	JK
Lead Agency:	Local Agency
Local Agency:	30000L
Hydr Basin #:	Not Reported
Beneficial:	MUN
Priority:	Not Reported
Cleanup Fund Id:	Not Reported
Work Suspended:	Not Reported

MAP FINDINGS

MODEL GLASS CO, 16691 NOYES AVE, IRVINE, CA 92606 (Continued)

Summary: Not Reported

ORANGE CO. LUST:

Name: MODEL GLASS CO
 Address: 16691 NOYES AVE
 City,State,Zip: IRVINE, CA 92714
 Region: ORANGE
 Facility Id: 87UT072
 Current Status: CLOSED
 Type of Closure: Closure certification issued
 Released Substance: Not Reported
 Date Closed: 04/18/1991
 File Location: Local Agency

UST: Lists of state and tribal registered storage tanks

Name: MODEL GLASS CO
 Address: 16691 NOYES AVE
 City,State,Zip: IRVINE, CA 92606
 Facility ID: 10185
 Permitting Agency: ORANGE COUNTY
 CERSID: Not Reported
 Latitude: 33.694399
 Longitude: -117.828947
 Owner type: Not Reported
 Facility type: Not Reported
 Num of inuse ust: Not Reported
 Num of closed ust: Not Reported
 Num of oos ust: Not Reported
 Epa region: Not Reported
 Tribal lands: Not Reported
 Tank owner name: Not Reported
 Tank owner mailing address: Not Reported
 Tank owner mailing city: Not Reported
 Tank owner mailing zip: Not Reported
 Tank owner mailing state: Not Reported
 Tank operator name: Not Reported
 Tank operator mailing address: Not Reported
 Tank operator mailing city: Not Reported
 Tank operator mailing zip: Not Reported
 Tank operator mailing state: Not Reported
 Tankidnumber: Not Reported
 Tank status: Not Reported
 Tank configuration: Not Reported
 Tank closure date: Not Reported
 Tank installation date: Not Reported
 Tank num of compartments: Not Reported
 Tank contents: Not Reported
 Tank capacity gallons: Not Reported
 Tank type: Not Reported

MAP FINDINGS

MODEL GLASS CO, 16691 NOYES AVE, IRVINE, CA 92606 (Continued)

Tank pc construction: Not Reported
Tank pwpiping construction: Not Reported
Tank piping type: Not Reported
Tank piping construction: Not Reported
Tank sacrificial anode: Not Reported
Tank cp impressed current: Not Reported
Tank cp shutoff: Not Reported
Tank alarms: Not Reported
Tank ball float: Not Reported
Tank spill bucket: Not Reported

HIST UST: Local Lists of Registered Storage Tanks

Name: MODEL GLASS COMPANY
Address: 16691 NOYES AVENUE
City,State,Zip: IRVINE, CA 92714
File Number: 0002ebd2
URL: <https://documents.geotracker.waterboards.ca.gov/ustpdfs/pdf/0002ebd2.pdf>
Region: STATE
Facility ID: 00000053649
Facility Type: Other
Other Type: SUBCONTRACTOR
Contact Name: Not Reported
Telephone: 7148631484
Owner Name: MODEL GLASS COMPANY
Owner Address: 16691 NOYES AVENUE
Owner City,St,Zip: IRVINE, CA 92714
Total Tanks: 0001
Tank Num: 001
Container Num: UL #1
Year Installed: 1975
Tank Capacity: 00002000
Tank Used for: PRODUCT
Type of Fuel: UNLEADED
Container Construction Thickness: 3/16
Leak Detection: None

Click here for Geo Tracker PDF: http://www.web.edrnet.com/ordering/switchboard/redirect.aspx?s=GRR_CA_HISTUST_PDF&img_id=0002ebd2

CORTESE: Other Ascertainable Records

Name: MODEL GLASS CO
Address: 16691 NOYES
City,State,Zip: IRVINE, CA 92714
Region: CORTESE
Envirostor Id: Not Reported
Global ID: T0605900224
Site/Facility Type: LUST CLEANUP SITE
Cleanup Status: COMPLETED - CASE CLOSED
Status Date: Not Reported
Site Code: Not Reported

MAP FINDINGS

MODEL GLASS CO, 16691 NOYES AVE, IRVINE, CA 92606 (Continued)

Latitude: Not Reported
 Longitude: Not Reported
 Owner: Not Reported
 Enf Type: Not Reported
 Swat R: Not Reported
 Flag: active
 Order No: Not Reported
 Waste Discharge System No: Not Reported
 Effective Date: Not Reported
 Region 2: Not Reported
 WID Id: Not Reported
 Solid Waste Id No: Not Reported
 Waste Management Uit Name: Not Reported
 File Name: Active Open

HIST CORTESE: Other Ascertainable Records

edr_fname: MODEL GLASS COMPANY
 edr_fadd1: 16691 NOYES
 City,State,Zip: IRVINE, CA 92714
 Region: CORTESE
 Facility County Code: 30
 Reg By: LTNKA
 Reg Id: 083000288T

CERS: Other Ascertainable Records

Name: MODEL GLASS CO
 Address: 16691 NOYES
 City,State,Zip: IRVINE, CA 92714
 Site ID: 670357
 CERS ID: T0605900224
 CERS Description: Leaking Underground Storage Tank Cleanup Site

Affiliation:

Affiliation Type Desc: Regional Board Caseworker
 Entity Name: PATRICIA HANNON - SANTA ANA RWQCB (REGION 8)
 Entity Title: Not Reported
 Affiliation Address: 3737 MAIN STREET, SUITE 500
 Affiliation City: RIVERSIDE
 Affiliation State: CA
 Affiliation Country: Not Reported
 Affiliation Zip: Not Reported
 Affiliation Phone: ,

MODEL GLASS CO 16691 NOYES, IRVINE, CA, 92714			1029044699
▲ BB72	E 1/10 - 1/3 1 ft. Higher Elevation	(1282 ft. / 0.243 mi.) 42 ft. Above Sea Level	Other Ascertainable Records

MAP FINDINGS

Worksheet:

UST FINDER RELEASE: Other Ascertainable Records

Object ID: 68549
 Facility ID: Not Reported
 Lust ID: CAT0605900224
 Name: MODEL GLASS CO
 Address: 16691 NOYES
 City,State,Zip: IRVINE, CA 92714
 Address Match Type: PointAddress
 Reported Date: Not Reported
 Status: No Further Action
 Substance: Not Reported
 Population within 1500ft: 388
 Domestic Wells within 1500ft: 0
 Land Use: Developed, Medium Intensity
 Within SPA: No
 SPA PWS Facility ID: Not Reported
 SPA Water Type: Not Reported
 SPA Facility Type: Not Reported
 SPA HUC12: Not Reported
 Within WHPA: Yes
 WHPA PWS Facility ID: CA3010046_63374
 WHPA Water Type: GW - Ground water
 WHPA Facility Type: WL - Well
 WHPA HUC12: 180702040103
 Within 100yr Floodplain: No
 Tribe: Not Reported
 EPA Region: 9
 NFA Letter 1: Not Reported
 NFA Letter 2: Not Reported
 NFA Letter 3: Not Reported
 NFA Letter 4: Not Reported
 Closed With Residual Contaminate: Not Reported
 Coordinate Source: Geocode
 X Coord: -117.83002
 Y Coord: 33.6927900000001
 Latitude: 33.69279
 Longitude: -117.83002

PRECISION STAMPING & TOOL INC 16841 NOYES AVE, IRVINE, CA, 926065122			S113011773
▲ BD73	ESE 1/10 - 1/3	(1305 ft. / 0.247 mi.)	Local Lists of Hazardous waste / Contaminated Sites Other Ascertainable Records
	1 ft. Higher Elevation	42 ft. Above Sea Level	

Worksheet:

CERS HAZ WASTE: Local Lists of Hazardous waste / Contaminated Sites

MAP FINDINGS

PRECISION STAMPING & TOOL INC, 16841 NOYES AVE, IRVINE, CA 926065122 (Continued)

Name: PRECISION STAMPING & TOOL INC
 Address: 16841 NOYES AVE
 City,State,Zip: IRVINE, CA 92606
 Site ID: 361639
 CERS ID: 10518457
 CERS Description: Hazardous Waste Generator

HWTS: Other Ascertainable Records

Name: PRECISION STAMPING & TOOL INC
 Address: 16841 NOYES AVE
 Address 2: Not Reported
 City,State,Zip: IRVINE, CA 92606
 EPA ID: CAD981998594
 Inactive Date: Not Reported
 Create Date: 06/17/1988
 Last Act Date: Not Reported
 Mailing Name: Not Reported
 Mailing Address: 16841 NOYES AVE
 Mailing Address 2: Not Reported
 Mailing City,State,Zip: IRVINE, CA 926065122
 Owner Name: PRECISION STAMPING & TOOL INC
 Owner Address: 16841 NOYES AVE
 Owner Address 2: Not Reported
 Owner City,State,Zip: IRVINE, CA 926065122
 Owner Phone: Not Reported
 Owner Fax: Not Reported
 Contact Name: PETER PANENKA
 Contact Address: 16841 NOYES AVE
 Contact Address 2: Not Reported
 City,State,Zip: IRVINE, CA 92606
 Contact Phone: Not Reported
 Contact Fax: Not Reported
 Facility Status: Active
 Facility Type: PERMANENT
 Category: STATE
 Latitude: 33.691229
 Longitude: -117.831498

NAICS:

EPA ID: CAD981998594
 Create Date: 2002-03-14 16:36:26.000
 NAICS Code: 332431
 NAICS Description: Metal Can Manufacturing
 Issued EPA ID Date: 1988-06-17 00:00:00
 Inactive Date: Not Reported
 Facility Name: PRECISION STAMPING & TOOL INC
 Facility Address: 16841 NOYES AVE
 Facility Address 2: Not Reported
 Facility City: IRVINE

MAP FINDINGS

PRECISION STAMPING & TOOL INC, 16841 NOYES AVE, IRVINE, CA 926065122 (Continued)

Facility County: Not Reported
 Facility State: CA
 Facility Zip: 926065122

HAZNET: Other Ascertainable Records

Name: PRECISION STAMPING & TOOL INC
 Address: 16841 NOYES AVE
 Address 2: Not Reported
 City,State,Zip: IRVINE, CA 926065122
 Contact: PETER PANENKA
 Telephone: 9498631077
 Mailing Name: Not Reported
 Mailing Address: 16841 NOYES AVE

Year: 2021
 Gepaid: CAD981998594
 TSD EPA ID: AZR000515924
 CA Waste Code: 223 - Unspecified oil-containing waste
 Disposal Method: H141 - Storage, Bulking, And/Or Transfer Off Site--No Treatment/Reovery (H010-H129) Or (H131-H135)
 Tons: 0.14595

Year: 2021
 Gepaid: CAD981998594
 TSD EPA ID: CAT080013352
 CA Waste Code: 221 - Waste oil and mixed oil
 Disposal Method: H039 - Other Recovery Of Reclamation For Reuse Including Acid Regeneration, Organics Recovery Ect
 Tons: 0.0834

Year: 2020
 Gepaid: CAD981998594
 TSD EPA ID: CAT080013352
 CA Waste Code: 221 - Waste oil and mixed oil
 Disposal Method: H039 - Other Recovery Of Reclamation For Reuse Including Acid Regeneration, Organics Recovery Ect
 Tons: 0.171

Year: 2020
 Gepaid: CAD981998594
 TSD EPA ID: AZR000521146
 CA Waste Code: 223 - Unspecified oil-containing waste
 Disposal Method: H141 - Storage, Bulking, And/Or Transfer Off Site--No Treatment/Reovery (H010-H129) Or (H131-H135)
 Tons: 0.22936

Year: 2018
 Gepaid: CAD981998594
 TSD EPA ID: CAD008252405
 CA Waste Code: 331 - Off-specification, aged or surplus organics
 Disposal Method: H061 - Fuel Blending Prior To Energy Recovery At Another Site
 Tons: 0.06600

Year: 2014
 Gepaid: CAD981998594
 TSD EPA ID: NVT330010000

MAP FINDINGS

PRECISION STAMPING & TOOL INC, 16841 NOYES AVE, IRVINE, CA 926065122 (Continued)

CA Waste Code:	792 - Liquids with pH <= 2 with metals
Disposal Method:	H132 - Landfill Or Surface Impoundment That Will Be Closed As Landfill(To Include On-Site Treatment And/Or Stabilization)
Tons:	0.02085
Year:	2014
Gepaid:	CAD981998594
TSD EPA ID:	AZR000501510
CA Waste Code:	331 - Off-specification, aged or surplus organics
Disposal Method:	H141 - Storage, Bulking, And/Or Transfer Off Site--No Treatment/Reovery (H010-H129) Or (H131-H135)
Tons:	0.125
Year:	2014
Gepaid:	CAD981998594
TSD EPA ID:	NVT330010000
CA Waste Code:	141 - Off-specification, aged or surplus inorganics
Disposal Method:	H132 - Landfill Or Surface Impoundment That Will Be Closed As Landfill(To Include On-Site Treatment And/Or Stabilization)
Tons:	0.04
Year:	2014
Gepaid:	CAD981998594
TSD EPA ID:	ARD981057870
CA Waste Code:	331 - Off-specification, aged or surplus organics
Disposal Method:	H061 - Fuel Blending Prior To Energy Recovery At Another Site
Tons:	0.255
Year:	2013
Gepaid:	CAD981998594
TSD EPA ID:	AZR000501510
CA Waste Code:	352 - Other organic solids
Disposal Method:	H141 - Storage, Bulking, And/Or Transfer Off Site--No Treatment/Reovery (H010-H129) Or (H131-H135)
Tons:	0.2

The Click here to access 32 additional CA HAZNET: record(s) in the EDR Site Report. database contains <http://www.edrnet.com/srf2/FinalSiteReport.aspx?ID=4ks43xkbwsy826E3t7xFO94Mbkqw0BBxLytm8V.2aA6sBEey4actJ7GB5jxFWdOLf7Wx4DZMMr3CtkTBqCx33t0JmBL04BkkTFskM2PE3gxxB882obGswfe2M0yfU8wN4vW6sDEYe4Yatq47AMBVMFFiOEu4dO4fhM9H6RlkQrqvq4NOketsgJ33J3D3xdO2jRbjPwYQ99QyhO8Yk7PP6XZE.nAf9tmG7LP4wrFEXO3hBU943LMHD38hke7qVWAAAY0J5Bmk1N6xEFLni7SNtvQm8KusvVFg.kl4QJktYsMr3R03iZxgk2Vub3wwBnU32yp98hP3YS63EE9u3oFt.w7hY5r.FmzOWp2Oz4QhMSF3gdkEYqiV3cb0PrBuC9tgxUkLYY9ZQtaqmVL5bhVJR.CD2> additional records for this site. Please contact your EDR Account Executive for more information.

Additional Info:

Year:	2021
Gen EPA ID:	CAD981998594
Shipment Date:	2/26/2020
Creation Date:	3/20/2020
Receipt Date:	3/3/2020
Manifest ID:	021285786JJK
Trans EPA ID:	CAR000175422
Trans Name:	WORLDWIDE RECOVERY SYSTEM INC
Trans 2 EPA ID:	Not Reported
Trans 2 Name:	Not Reported
TSDF EPA ID:	CAT080013352
Trans Name:	WORLD OIL RECYCLING

MAP FINDINGS

PRECISION STAMPING & TOOL INC, 16841 NOYES AVE, IRVINE, CA 926065122 (Continued)

TSDf Alt EPA ID: Not Reported
 TSDf Alt Name: Not Reported
 Waste Code Description: 221 - Waste oil and mixed oil
 RCRA Code: Not Reported
 Meth Code: H039 - Other Recovery Of Reclamation For Reuse Including Acid Regeneration, Organics Recovery Ect
 Quantity Tons: 0.171
 Waste Quantity: 45
 Quantity Unit: G
 Additional Code 1: Not Reported
 Additional Code 2: Not Reported
 Additional Code 3: Not Reported
 Additional Code 4: Not Reported
 Additional Code 5: Not Reported

 Shipment Date: 2/26/2020
 Creation Date: 4/8/2020
 Receipt Date: 3/3/2020
 Manifest ID: 021285785JJK
 Trans EPA ID: CAR000175422
 Trans Name: WORLDWIDE RECOVERY SYSTEM INC
 Trans 2 EPA ID: Not Reported
 Trans 2 Name: Not Reported
 TSDf EPA ID: AZR000521146
 Trans Name: YUMA YES 2 WASTE TRANSFER STATION
 TSDf Alt EPA ID: Not Reported
 TSDf Alt Name: Not Reported
 Waste Code Description: 223 - Unspecified oil-containing waste
 RCRA Code: Not Reported
 Meth Code: H141 - Storage, Bulking, And/Or Transfer Off Site--No Treatment/Reovery (H010-H129) Or (H131-H135)
 Quantity Tons: 0.22936
 Waste Quantity: 55
 Quantity Unit: G
 Additional Code 1: Not Reported
 Additional Code 2: Not Reported
 Additional Code 3: Not Reported
 Additional Code 4: Not Reported
 Additional Code 5: Not Reported

Additional Info:

Year: 2020
 Gen EPA ID: CAD981998594

 Shipment Date: 2/26/2020
 Creation Date: 3/20/2020
 Receipt Date: 3/3/2020
 Manifest ID: 021285786JJK
 Trans EPA ID: CAR000175422
 Trans Name: WORLDWIDE RECOVERY SYSTEM INC
 Trans 2 EPA ID: Not Reported
 Trans 2 Name: Not Reported

MAP FINDINGS

PRECISION STAMPING & TOOL INC, 16841 NOYES AVE, IRVINE, CA 926065122 (Continued)

TSDf EPA ID: CAT080013352
 Trans Name: WORLD OIL RECYCLING
 TSDf Alt EPA ID: Not Reported
 TSDf Alt Name: Not Reported
 Waste Code Description: 221 - Waste oil and mixed oil
 RCRA Code: Not Reported
 Meth Code: H039 - Other Recovery Of Reclamation For Reuse Including Acid Regeneration, Organics Recovery Ect
 Quantity Tons: 0.171
 Waste Quantity: 45
 Quantity Unit: G
 Additional Code 1: Not Reported
 Additional Code 2: Not Reported
 Additional Code 3: Not Reported
 Additional Code 4: Not Reported
 Additional Code 5: Not Reported

 Shipment Date: 2/26/2020
 Creation Date: 4/8/2020
 Receipt Date: 3/3/2020
 Manifest ID: 021285785JJK
 Trans EPA ID: CAR000175422
 Trans Name: WORLDWIDE RECOVERY SYSTEM INC
 Trans 2 EPA ID: Not Reported
 Trans 2 Name: Not Reported
 TSDf EPA ID: AZR000521146
 Trans Name: YUMA YES 2 WASTE TRANSFER STATION
 TSDf Alt EPA ID: Not Reported
 TSDf Alt Name: Not Reported
 Waste Code Description: 223 - Unspecified oil-containing waste
 RCRA Code: Not Reported
 Meth Code: H141 - Storage, Bulking, And/Or Transfer Off Site--No Treatment/Reovery (H010-H129) Or (H131-H135)
 Quantity Tons: 0.22936
 Waste Quantity: 55
 Quantity Unit: G
 Additional Code 1: Not Reported
 Additional Code 2: Not Reported
 Additional Code 3: Not Reported
 Additional Code 4: Not Reported
 Additional Code 5: Not Reported

Detail Two:

Year: 2018
 EM Manifest ID: 016092115JJK20170504_D_1
 Shipment Date: 5/4/2017
 Receipt Date: 6/2/2017
 Manifest Number: 016092115JJK
 Generator EPA ID: CAD981998594
 Name: PRECISION STAMPING AND TOOL
 Address: Not Reported
 Address 2: Not Reported

MAP FINDINGS

PRECISION STAMPING & TOOL INC, 16841 NOYES AVE, IRVINE, CA 926065122 (Continued)

City: Not Reported
 Zip: Not Reported
 Telephone: Not Reported
 Contact: Not Reported
 Contact Telephone: Not Reported
 Transporter 1 EPA ID: CAR000183574
 Transporter 1 Emergency Number: Not Reported
 Transporter 2 EPA ID: MNS000110924
 Transporter 2 Emergency Number: Not Reported
 TSDf EPA ID: NVT330010000
 TSDf Name: US ECOLOGY
 TSDf Address 1: Not Reported
 TSDf Address 2: Not Reported
 TSDf City: Not Reported
 TSDf Zip: Not Reported
 TSDf Telephone: Not Reported

State:

Year: 2018
 EM Manifest ID: 016092115JJK20170504_D_1
 Generator EPA ID: CAD981998594
 Shipment Date: 2017-05-04
 Manifest Number: 016092115JJK
 Line Number: 1
 Method Code: H039
 Quantity Tons: 0.22935
 Quantity Waste: 55.000000
 Quantity Unit: G
 Number of Containers: 1
 Type of Container: NULL
 Quantity Type: NULL
 State Code: 222

Year: 2018
 EM Manifest ID: 016092115JJK20170504_D_1
 Generator EPA ID: CAD981998594
 Shipment Date: 2017-05-04
 Manifest Number: 016092115JJK
 Line Number: 2
 Method Code: H039
 Quantity Tons: 0.41800
 Quantity Waste: 110.000000
 Quantity Unit: G
 Number of Containers: 2
 Type of Container: NULL
 Quantity Type: NULL
 State Code: 221

Additional Info:

MAP FINDINGS

PRECISION STAMPING & TOOL INC, 16841 NOYES AVE, IRVINE, CA 926065122 (Continued)

Year:	2014
Gen EPA ID:	CAD981998594
Shipment Date:	20140512
Creation Date:	3/30/2015 22:15:06
Receipt Date:	20140531
Manifest ID:	013192375JJK
Trans EPA ID:	CAR000175422
Trans Name:	WORLDWIDE RECOVERY SYSTEMS INC
Trans 2 EPA ID:	NJD986607380
Trans 2 Name:	MAUMEE EXPRESS INC
TSDf EPA ID:	ARD981057870
Trans Name:	RINECO
TSDf Alt EPA ID:	Not Reported
TSDf Alt Name:	Not Reported
Waste Code Description:	331 - Off-specification, aged, or surplus organics
RCRA Code:	D001
Meth Code:	H061 - Fuel Blending Prior To Energy Recovery At Another Site
Quantity Tons:	0.125
Waste Quantity:	250
Quantity Unit:	P
Additional Code 1:	Not Reported
Additional Code 2:	Not Reported
Additional Code 3:	Not Reported
Additional Code 4:	Not Reported
Additional Code 5:	Not Reported
Shipment Date:	20140512
Creation Date:	3/30/2015 22:15:06
Receipt Date:	20140531
Manifest ID:	013192375JJK
Trans EPA ID:	CAR000175422
Trans Name:	WORLDWIDE RECOVERY SYSTEMS INC
Trans 2 EPA ID:	NJD986607380
Trans 2 Name:	MAUMEE EXPRESS INC
TSDf EPA ID:	ARD981057870
Trans Name:	RINECO
TSDf Alt EPA ID:	Not Reported
TSDf Alt Name:	Not Reported
Waste Code Description:	331 - Off-specification, aged, or surplus organics
RCRA Code:	D001
Meth Code:	H061 - Fuel Blending Prior To Energy Recovery At Another Site
Quantity Tons:	0.1
Waste Quantity:	200
Quantity Unit:	P
Additional Code 1:	Not Reported
Additional Code 2:	Not Reported
Additional Code 3:	Not Reported
Additional Code 4:	Not Reported
Additional Code 5:	Not Reported

MAP FINDINGS

PRECISION STAMPING & TOOL INC, 16841 NOYES AVE, IRVINE, CA 926065122 (Continued)

Shipment Date: 20140512
 Creation Date: 10/10/2014 22:15:06
 Receipt Date: 20140516
 Manifest ID: 013192426JJK
 Trans EPA ID: CAR000175422
 Trans Name: WORLDWIDE RECOVERY SYSTEMS INC
 Trans 2 EPA ID: Not Reported
 Trans 2 Name: Not Reported
 TSDf EPA ID: NVT330010000
 Trans Name: US ECOLOGY (BEATTY NV)
 TSDf Alt EPA ID: Not Reported
 TSDf Alt Name: Not Reported
 Waste Code Description: 792 - Not reported
 RCRA Code: D007
 Meth Code: H132 - Landfill Or Surface Impoundment That Will Be Closed As Landfill(To Include On-Site Treatment And/Or Stabilization)
 Quantity Tons: 0.02085
 Waste Quantity: 5
 Quantity Unit: G
 Additional Code 1: D002
 Additional Code 2: Not Reported
 Additional Code 3: Not Reported
 Additional Code 4: Not Reported
 Additional Code 5: Not Reported

Shipment Date: 20140512
 Creation Date: 9/22/2014 22:15:16
 Receipt Date: 20140515
 Manifest ID: 013192376JJK
 Trans EPA ID: CAR000175422
 Trans Name: WORLDWIDE RECOVERY SYSTEMS INC
 Trans 2 EPA ID: CAD980585293
 Trans 2 Name: INDUSTRIAL WASTE UTILIZATION
 TSDf EPA ID: AZR000501510
 Trans Name: AA SYDCOL LLC
 TSDf Alt EPA ID: Not Reported
 TSDf Alt Name: Not Reported
 Waste Code Description: 331 - Off-specification, aged, or surplus organics
 RCRA Code: Not Reported
 Meth Code: H141 - Storage, Bulking, And/Or Transfer Off Site--No Treatment/Reovery (H010-H129) Or (H131-H135)
 Quantity Tons: 0.125
 Waste Quantity: 250
 Quantity Unit: P
 Additional Code 1: Not Reported
 Additional Code 2: Not Reported
 Additional Code 3: Not Reported
 Additional Code 4: Not Reported
 Additional Code 5: Not Reported

Shipment Date: 20140512
 Creation Date: 10/10/2014 22:15:06

MAP FINDINGS

PRECISION STAMPING & TOOL INC, 16841 NOYES AVE, IRVINE, CA 926065122 (Continued)

Receipt Date:	20140516
Manifest ID:	013192377JJK
Trans EPA ID:	CAR000175422
Trans Name:	WORLDWIDE RECOVERY SYSTEMS INC
Trans 2 EPA ID:	Not Reported
Trans 2 Name:	Not Reported
TSDf EPA ID:	NVT330010000
Trans Name:	US ECOLOGY (BEATTY NV)
TSDf Alt EPA ID:	Not Reported
TSDf Alt Name:	Not Reported
Waste Code Description:	141 - Off-specification, aged, or surplus inorganics
RCRA Code:	D001
Meth Code:	H132 - Landfill Or Surface Impoundment That Will Be Closed As Landfill(To Include On-Site Treatment And/Or Stabilization)
Quantity Tons:	0.04
Waste Quantity:	80
Quantity Unit:	P
Additional Code 1:	Not Reported
Additional Code 2:	Not Reported
Additional Code 3:	Not Reported
Additional Code 4:	Not Reported
Additional Code 5:	Not Reported
Shipment Date:	20140512
Creation Date:	3/30/2015 22:15:06
Receipt Date:	20140531
Manifest ID:	013192375JJK
Trans EPA ID:	CAR000175422
Trans Name:	WORLDWIDE RECOVERY SYSTEMS INC
Trans 2 EPA ID:	NJD986607380
Trans 2 Name:	MAUMEE EXPRESS INC
TSDf EPA ID:	ARD981057870
Trans Name:	RINECO
TSDf Alt EPA ID:	Not Reported
TSDf Alt Name:	Not Reported
Waste Code Description:	331 - Off-specification, aged, or surplus organics
RCRA Code:	D001
Meth Code:	H061 - Fuel Blending Prior To Energy Recovery At Another Site
Quantity Tons:	0.03
Waste Quantity:	60
Quantity Unit:	P
Additional Code 1:	Not Reported
Additional Code 2:	Not Reported
Additional Code 3:	Not Reported
Additional Code 4:	Not Reported
Additional Code 5:	Not Reported

Additional Info:

Year:	2013
Gen EPA ID:	CAD981998594

MAP FINDINGS

PRECISION STAMPING & TOOL INC, 16841 NOYES AVE, IRVINE, CA 926065122 (Continued)

Shipment Date:	20130517
Creation Date:	9/28/2013 22:15:14
Receipt Date:	20130523
Manifest ID:	010578445JJK
Trans EPA ID:	CAR000175422
Trans Name:	WORLDWIDE RECOVERY SYSTEMS INC
Trans 2 EPA ID:	CAD980585293
Trans 2 Name:	INDUSTRIAL WASTE UTILIZATION
TSDF EPA ID:	AZR000501510
Trans Name:	AA SYDCOL LLC
TSDF Alt EPA ID:	Not Reported
TSDF Alt Name:	Not Reported
Waste Code Description:	352 - Other organic solids
RCRA Code:	Not Reported
Meth Code:	H141 - Storage, Bulking, And/Or Transfer Off Site--No Treatment/Reovery (H010-H129) Or (H131-H135)
Quantity Tons:	0.2
Waste Quantity:	400
Quantity Unit:	P
Additional Code 1:	Not Reported
Additional Code 2:	Not Reported
Additional Code 3:	Not Reported
Additional Code 4:	Not Reported
Additional Code 5:	Not Reported

Additional Info:

Year:	2007
Gen EPA ID:	CAD981998594
Shipment Date:	20070926
Creation Date:	12/28/2007 18:30:53
Receipt Date:	20071002
Manifest ID:	000340630GBF
Trans EPA ID:	CAD983649880
Trans Name:	GENERAL ENVIRONMENTAL MANAGEMENT INC
Trans 2 EPA ID:	UTR000007708
Trans 2 Name:	SLT EXPRESSWAY
TSDF EPA ID:	CAD980884183
Trans Name:	GEM RANCHO CORDOVA LLC
TSDF Alt EPA ID:	Not Reported
TSDF Alt Name:	Not Reported
Waste Code Description:	221 - Waste oil and mixed oil
RCRA Code:	Not Reported
Meth Code:	H141 - Storage, Bulking, And/Or Transfer Off Site--No Treatment/Reovery (H010-H129) Or (H131-H135)
Quantity Tons:	0.209
Waste Quantity:	55
Quantity Unit:	G
Additional Code 1:	Not Reported
Additional Code 2:	Not Reported
Additional Code 3:	Not Reported
Additional Code 4:	Not Reported

MAP FINDINGS

PRECISION STAMPING & TOOL INC, 16841 NOYES AVE, IRVINE, CA 926065122 (Continued)

Additional Code 5:	Not Reported
Shipment Date:	20070926
Creation Date:	12/28/2007 18:30:53
Receipt Date:	20071002
Manifest ID:	000340630GBF
Trans EPA ID:	CAD983649880
Trans Name:	GENERAL ENVIRONMENTAL MANAGEMENT INC
Trans 2 EPA ID:	UTR000007708
Trans 2 Name:	SLT EXPRESSWAY
TSDf EPA ID:	CAD980884183
Trans Name:	GEM RANCHO CORDOVA LLC
TSDf Alt EPA ID:	Not Reported
TSDf Alt Name:	Not Reported
Waste Code Description:	221 - Waste oil and mixed oil
RCRA Code:	Not Reported
Meth Code:	H141 - Storage, Bulking, And/Or Transfer Off Site--No Treatment/Recovery (H010-H129) Or (H131-H135)
Quantity Tons:	0.665
Waste Quantity:	175
Quantity Unit:	G
Additional Code 1:	Not Reported
Additional Code 2:	Not Reported
Additional Code 3:	Not Reported
Additional Code 4:	Not Reported
Additional Code 5:	Not Reported

Additional Info:

Year:	2005
Gen EPA ID:	CAD981998594
Shipment Date:	20050720
Creation Date:	10/27/2005 10:10:50
Receipt Date:	20050727
Manifest ID:	24578343
Trans EPA ID:	CAD983649880
Trans Name:	GENERAL ENVIRONMENTAL MGMT INC
Trans 2 EPA ID:	Not Reported
Trans 2 Name:	Not Reported
TSDf EPA ID:	CAD980884183
Trans Name:	GEM RANCHO CORDOVA LLC
TSDf Alt EPA ID:	Not Reported
TSDf Alt Name:	Not Reported
Waste Code Description:	221 - Waste oil and mixed oil
RCRA Code:	Not Reported
Meth Code:	- Not reported
Quantity Tons:	0.152
Waste Quantity:	40
Quantity Unit:	G
Additional Code 1:	Not Reported
Additional Code 2:	Not Reported

MAP FINDINGS

PRECISION STAMPING & TOOL INC, 16841 NOYES AVE, IRVINE, CA 926065122 (Continued)

Additional Code 3:	Not Reported
Additional Code 4:	Not Reported
Additional Code 5:	Not Reported
Shipment Date:	20050720
Creation Date:	10/28/2005 18:30:54
Receipt Date:	20050725
Manifest ID:	24578344
Trans EPA ID:	CAD983649880
Trans Name:	GENERAL ENVIRONMENTAL MGMT INC
Trans 2 EPA ID:	Not Reported
Trans 2 Name:	Not Reported
TSDf EPA ID:	NVT330010000
Trans Name:	US ECOLOGY CORP
TSDf Alt EPA ID:	Not Reported
TSDf Alt Name:	Not Reported
Waste Code Description:	352 - Other organic solids
RCRA Code:	Not Reported
Meth Code:	D80 - Disposal, Land Fill
Quantity Tons:	0.051
Waste Quantity:	102
Quantity Unit:	P
Additional Code 1:	Not Reported
Additional Code 2:	Not Reported
Additional Code 3:	Not Reported
Additional Code 4:	Not Reported
Additional Code 5:	Not Reported
Shipment Date:	20050720
Creation Date:	10/28/2005 18:30:54
Receipt Date:	20050725
Manifest ID:	24578344
Trans EPA ID:	CAD983649880
Trans Name:	GENERAL ENVIRONMENTAL MGMT INC
Trans 2 EPA ID:	Not Reported
Trans 2 Name:	Not Reported
TSDf EPA ID:	NVT330010000
Trans Name:	US ECOLOGY CORP
TSDf Alt EPA ID:	Not Reported
TSDf Alt Name:	Not Reported
Waste Code Description:	491 - Unspecified sludge waste
RCRA Code:	Not Reported
Meth Code:	D80 - Disposal, Land Fill
Quantity Tons:	0.0275
Waste Quantity:	55
Quantity Unit:	P
Additional Code 1:	Not Reported
Additional Code 2:	Not Reported
Additional Code 3:	Not Reported
Additional Code 4:	Not Reported
Additional Code 5:	Not Reported

MAP FINDINGS

PRECISION STAMPING & TOOL INC, 16841 NOYES AVE, IRVINE, CA 926065122 (Continued)

Additional Info:

Year:	2004
Gen EPA ID:	CAD981998594
Shipment Date:	20040331
Creation Date:	10/14/2004 15:19:37
Receipt Date:	20040409
Manifest ID:	23316127
Trans EPA ID:	CAL931024038
Trans Name:	PRIME ENVIRONMENTAL SERVICES
Trans 2 EPA ID:	Not Reported
Trans 2 Name:	Not Reported
TSDf EPA ID:	CAT080033681
Trans Name:	DK ENVIRONMENTAL
TSDf Alt EPA ID:	CAT080033681
TSDf Alt Name:	Not Reported
Waste Code Description:	221 - Waste oil and mixed oil
RCRA Code:	Not Reported
Meth Code:	R01 - Recycler
Quantity Tons:	0.209
Waste Quantity:	55
Quantity Unit:	G
Additional Code 1:	Not Reported
Additional Code 2:	Not Reported
Additional Code 3:	Not Reported
Additional Code 4:	Not Reported
Additional Code 5:	Not Reported
Shipment Date:	20040331
Creation Date:	10/14/2004 7:35:58
Receipt Date:	20040409
Manifest ID:	23316128
Trans EPA ID:	CAL931024038
Trans Name:	PRIME ENVIRONMENTAL SERVICES
Trans 2 EPA ID:	Not Reported
Trans 2 Name:	Not Reported
TSDf EPA ID:	NVT330010000
Trans Name:	US ECOLOGY
TSDf Alt EPA ID:	Not Reported
TSDf Alt Name:	Not Reported
Waste Code Description:	491 - Unspecified sludge waste
RCRA Code:	Not Reported
Meth Code:	D99 - Disposal, Other
Quantity Tons:	0.22935
Waste Quantity:	55
Quantity Unit:	G
Additional Code 1:	Not Reported
Additional Code 2:	Not Reported
Additional Code 3:	Not Reported

MAP FINDINGS

PRECISION STAMPING & TOOL INC, 16841 NOYES AVE, IRVINE, CA 926065122 (Continued)

Additional Code 4:	Not Reported
Additional Code 5:	Not Reported
Shipment Date:	20040331
Creation Date:	10/14/2004 7:35:58
Receipt Date:	20040409
Manifest ID:	23316128
Trans EPA ID:	CAL931024038
Trans Name:	PRIME ENVIRONMENTAL SERVICES
Trans 2 EPA ID:	Not Reported
Trans 2 Name:	Not Reported
TSDf EPA ID:	NVT330010000
Trans Name:	US ECOLOGY
TSDf Alt EPA ID:	Not Reported
TSDf Alt Name:	Not Reported
Waste Code Description:	352 - Other organic solids
RCRA Code:	Not Reported
Meth Code:	D80 - Disposal, Land Fill
Quantity Tons:	0.325
Waste Quantity:	650
Quantity Unit:	P
Additional Code 1:	Not Reported
Additional Code 2:	Not Reported
Additional Code 3:	Not Reported
Additional Code 4:	Not Reported
Additional Code 5:	Not Reported
Shipment Date:	20040331
Creation Date:	10/14/2004 15:19:37
Receipt Date:	20040409
Manifest ID:	23316127
Trans EPA ID:	CAL931024038
Trans Name:	PRIME ENVIRONMENTAL SERVICES
Trans 2 EPA ID:	Not Reported
Trans 2 Name:	Not Reported
TSDf EPA ID:	CAT080033681
Trans Name:	DK ENVIRONMENTAL
TSDf Alt EPA ID:	CAT080033681
TSDf Alt Name:	Not Reported
Waste Code Description:	223 - Unspecified oil-containing waste
RCRA Code:	Not Reported
Meth Code:	R01 - Recycler
Quantity Tons:	0.22935
Waste Quantity:	55
Quantity Unit:	G
Additional Code 1:	Not Reported
Additional Code 2:	Not Reported
Additional Code 3:	Not Reported
Additional Code 4:	Not Reported
Additional Code 5:	Not Reported

MAP FINDINGS

PRECISION STAMPING & TOOL INC, 16841 NOYES AVE, IRVINE, CA 926065122 (Continued)

Additional Info:

Year:	2002
Gen EPA ID:	CAD981998594
Shipment Date:	20020111
Creation Date:	3/7/2002 0:00:00
Receipt Date:	20020124
Manifest ID:	21333568
Trans EPA ID:	CAL931024038
Trans Name:	Not Reported
Trans 2 EPA ID:	Not Reported
Trans 2 Name:	Not Reported
TSDF EPA ID:	CAD980884183
Trans Name:	Not Reported
TSDF Alt EPA ID:	Not Reported
TSDF Alt Name:	Not Reported
Waste Code Description:	223 - Unspecified oil-containing waste
RCRA Code:	Not Reported
Meth Code:	D99 - Disposal, Other
Quantity Tons:	0.2293
Waste Quantity:	55
Quantity Unit:	G
Additional Code 1:	Not Reported
Additional Code 2:	Not Reported
Additional Code 3:	Not Reported
Additional Code 4:	Not Reported
Additional Code 5:	Not Reported
Shipment Date:	20020111
Creation Date:	7/2/2002 18:32:18
Receipt Date:	20020204
Manifest ID:	21333567
Trans EPA ID:	CAL931024038
Trans Name:	Not Reported
Trans 2 EPA ID:	Not Reported
Trans 2 Name:	Not Reported
TSDF EPA ID:	CAT080033681
Trans Name:	Not Reported
TSDF Alt EPA ID:	Not Reported
TSDF Alt Name:	Not Reported
Waste Code Description:	221 - Waste oil and mixed oil
RCRA Code:	Not Reported
Meth Code:	R01 - Recycler
Quantity Tons:	0.209
Waste Quantity:	55
Quantity Unit:	G
Additional Code 1:	Not Reported
Additional Code 2:	Not Reported
Additional Code 3:	Not Reported
Additional Code 4:	Not Reported

MAP FINDINGS

PRECISION STAMPING & TOOL INC, 16841 NOYES AVE, IRVINE, CA 926065122 (Continued)

Additional Code 5: Not Reported

Additional Info:

Year: 2001
 Gen EPA ID: CAD981998594
 Shipment Date: 20011227
 Creation Date: 2/20/2002 0:00:00
 Receipt Date: 20020102
 Manifest ID: 21453925
 Trans EPA ID: SCR000075150
 Trans Name: Not Reported
 Trans 2 EPA ID: Not Reported
 Trans 2 Name: Not Reported
 TSDf EPA ID: CAT000613893
 Trans Name: Not Reported
 TSDf Alt EPA ID: CAT000613893
 TSDf Alt Name: Not Reported
 Waste Code Description: 134 - Aqueous solution with <10% total organic residues
 RCRA Code: Not Reported
 Meth Code: H01 - Transfer Station
 Quantity Tons: 0.1134
 Waste Quantity: 27
 Quantity Unit: G
 Additional Code 1: Not Reported
 Additional Code 2: Not Reported
 Additional Code 3: Not Reported
 Additional Code 4: Not Reported
 Additional Code 5: Not Reported

Shipment Date: 20010711
 Creation Date: 8/24/2001 0:00:00
 Receipt Date: 20010713
 Manifest ID: 21135260
 Trans EPA ID: SCR000075150
 Trans Name: Not Reported
 Trans 2 EPA ID: Not Reported
 Trans 2 Name: Not Reported
 TSDf EPA ID: CAT000613893
 Trans Name: Not Reported
 TSDf Alt EPA ID: Not Reported
 TSDf Alt Name: Not Reported
 Waste Code Description: 134 - Aqueous solution with <10% total organic residues
 RCRA Code: D039
 Meth Code: H01 - Transfer Station
 Quantity Tons: 0.1176
 Waste Quantity: 28
 Quantity Unit: G
 Additional Code 1: Not Reported
 Additional Code 2: Not Reported

MAP FINDINGS

PRECISION STAMPING & TOOL INC, 16841 NOYES AVE, IRVINE, CA 926065122 (Continued)

Additional Code 3:	Not Reported
Additional Code 4:	Not Reported
Additional Code 5:	Not Reported
Shipment Date:	20010301
Creation Date:	6/27/2001 0:00:00
Receipt Date:	20010306
Manifest ID:	20827597
Trans EPA ID:	CAD089446710
Trans Name:	Not Reported
Trans 2 EPA ID:	Not Reported
Trans 2 Name:	Not Reported
TSDf EPA ID:	CAD089446710
Trans Name:	Not Reported
TSDf Alt EPA ID:	CAD089446710
TSDf Alt Name:	Not Reported
Waste Code Description:	221 - Waste oil and mixed oil
RCRA Code:	Not Reported
Meth Code:	R01 - Recycler
Quantity Tons:	0.418
Waste Quantity:	110
Quantity Unit:	G
Additional Code 1:	Not Reported
Additional Code 2:	Not Reported
Additional Code 3:	Not Reported
Additional Code 4:	Not Reported
Additional Code 5:	Not Reported
Shipment Date:	20010301
Creation Date:	6/27/2001 0:00:00
Receipt Date:	20010306
Manifest ID:	20827597
Trans EPA ID:	CAD089446710
Trans Name:	Not Reported
Trans 2 EPA ID:	Not Reported
Trans 2 Name:	Not Reported
TSDf EPA ID:	CAD089446710
Trans Name:	Not Reported
TSDf Alt EPA ID:	CAD089446710
TSDf Alt Name:	Not Reported
Waste Code Description:	223 - Unspecified oil-containing waste
RCRA Code:	Not Reported
Meth Code:	R01 - Recycler
Quantity Tons:	0.2293
Waste Quantity:	55
Quantity Unit:	G
Additional Code 1:	Not Reported
Additional Code 2:	Not Reported
Additional Code 3:	Not Reported
Additional Code 4:	Not Reported
Additional Code 5:	Not Reported

MAP FINDINGS

PRECISION STAMPING & TOOL INC, 16841 NOYES AVE, IRVINE, CA 926065122 (Continued)

Shipment Date:	20010301
Creation Date:	6/27/2001 0:00:00
Receipt Date:	20010306
Manifest ID:	20827597
Trans EPA ID:	CAD089446710
Trans Name:	Not Reported
Trans 2 EPA ID:	Not Reported
Trans 2 Name:	Not Reported
TSDf EPA ID:	CAD089446710
Trans Name:	Not Reported
TSDf Alt EPA ID:	CAD089446710
TSDf Alt Name:	Not Reported
Waste Code Description:	352 - Other organic solids
RCRA Code:	Not Reported
Meth Code:	D80 - Disposal, Land Fill
Quantity Tons:	0.06
Waste Quantity:	120
Quantity Unit:	P
Additional Code 1:	Not Reported
Additional Code 2:	Not Reported
Additional Code 3:	Not Reported
Additional Code 4:	Not Reported
Additional Code 5:	Not Reported
Shipment Date:	20010219
Creation Date:	4/19/2001 0:00:00
Receipt Date:	20010222
Manifest ID:	20370824
Trans EPA ID:	SCR000075150
Trans Name:	Not Reported
Trans 2 EPA ID:	SCR000074591
Trans 2 Name:	Not Reported
TSDf EPA ID:	CAT000613893
Trans Name:	Not Reported
TSDf Alt EPA ID:	CAT000613893
TSDf Alt Name:	Not Reported
Waste Code Description:	134 - Aqueous solution with <10% total organic residues
RCRA Code:	D039
Meth Code:	H01 - Transfer Station
Quantity Tons:	0.21
Waste Quantity:	50
Quantity Unit:	G
Additional Code 1:	Not Reported
Additional Code 2:	Not Reported
Additional Code 3:	Not Reported
Additional Code 4:	Not Reported
Additional Code 5:	Not Reported

CERS: Other Ascertainable Records

MAP FINDINGS

PRECISION STAMPING & TOOL INC, 16841 NOYES AVE, IRVINE, CA 926065122 (Continued)

Name: PRECISION STAMPING & TOOL INC
 Address: 16841 NOYES AVE
 City,State,Zip: IRVINE, CA 92606
 Site ID: 361639
 CERS ID: 10518457
 CERS Description: Chemical Storage Facilities

Violations:

Site ID: 361639
 Site Name: PRECISION STAMPING & TOOL INC
 Violation Date: 01-19-2016
 Citation: 22 CCR 12 66262.34(f) - California Code of Regulations, Title 22, Chapter 12, Section(s) 66262.34(f)
 Violation Description: Failure to properly label hazardous waste accumulation containers with the following requirements: "Hazardous Waste", name and address of the generator, physical and chemical characteristics of the Hazardous Waste, and starting accumulation date.
 Violation Notes: Returned to compliance on 02/04/2016. The label was missing from the used oil container. The spent machine coolant and parts washer containers did not have hazardous properties indicated.
 Violation Division: Orange County Environmental Health
 Violation Program: HW
 Violation Source: CERS,

Site ID: 361639
 Site Name: PRECISION STAMPING & TOOL INC
 Violation Date: 03-12-2019
 Citation: HSC 6.95 25508(a)(1) - California Health and Safety Code, Chapter 6.95, Section(s) 25508(a)(1)
 Violation Description: Failure to complete and electronically submit hazardous material inventory information for all reportable hazardous materials on site at or above reportable quantities.
 Violation Notes: Returned to compliance on 03/16/2019. The business must update and electronically submit the chemical inventory information for all reportable hazardous materials on site at or above reportable quantities. CORRECTIVE ACTION: Complete and electronically submit the chemical inventory information for all reportable hazardous materials on site at or above reportable quantities.
 Violation Division: Orange County Environmental Health
 Violation Program: HMRRP
 Violation Source: CERS,

Evaluation:

Eval General Type: Compliance Evaluation Inspection
 Eval Date: 04-13-2022
 Violations Found: No
 Eval Type: Routine done by local agency
 Eval Notes: On site to conduct a routine hazardous materials inspection. Walked throughout the facility and inspected hazardous materials storage. The following hazardous materials were observed in amounts that exceed the required disclosure quantities: - 55-gal + (23 X 5)-gal Metal Forming Lubricant (Towerdraw 9510-TD) - 55-gal + (7 X 5)-gal Machinery Lubricating Oil (Mobil DTE 24 & SAE 5W-20) - 14-gal Propane Please note, California Health and Safety Code Division 20, Chapter 6.95, Article 1, Section 25505(a)(4) mandates that any facility handling hazardous materials in reportable quantities provide training on hazardous materials emergency response (e.g., safety procedures in case of a spill or release), within six months of initial hire, and then annually, to all employees. Training records must be maintained readily available for review for a minimum of three years. Emailed a copy of this report to jjohnson@stampingconnection.com.
 Eval Division: Orange County Environmental Health
 Eval Program: HMRRP
 Eval Source: CERS,
 Eval General Type: Compliance Evaluation Inspection
 Eval Date: 04-13-2022

MAP FINDINGS

PRECISION STAMPING & TOOL INC, 16841 NOYES AVE, IRVINE, CA 926065122 (Continued)

Violations Found: No
 Eval Type: Routine done by local agency
 Eval Notes: On site to conduct a routine hazardous waste inspection. Walked throughout the facility and inspected hazardous waste storage areas. Verified number of onsite employees as six. The facility generates less than 100kg/month of the following hazardous waste(s): - Spent Parts Washer Solution - Used Oil - Waste Grinding Coolant (water-soluble) - Scrap Metals - Waste EDM Filters (recycled with metals) - Universal Wastes (e-wastes) Manifests were available and reviewed. Last pickup was on 07/08/2021, by Worldwide Recovery Systems Inc. Scrap metals/EDM filters are picked up for recycling by SMS Sparton Metal Services, Inc. and Coastline Metals, Inc. Emergency response plan was posted. No hazardous wastes observed in municipal trash area. Emailed a copy of this report to jjohnson@stampingconnection.com.

Eval Division: Orange County Environmental Health
 Eval Program: HW
 Eval Source: CERS,

Eval General Type: Compliance Evaluation Inspection
 Eval Date: 03-12-2019
 Violations Found: Yes
 Eval Type: Routine done by local agency
 Eval Notes: Arrived on-site and met with Julie Johnson to perform the site inspection. Walked through the facility and around the perimeter. Observed the following hazardous materials at the site: - Metal Lubricant Oil, various containers ~175 gallons - Oxygen, (1) 282 cft cylinder - Machine Lubricant Oil, various containers ~165 gallons - Propane, (2) 7-gallon cylinders - Nitrogen, (1) 230 cft cylinder - Waste Oily Water, (1) 55-gallon drum - Waste oil, (1) 55-gallon drum The site had a Business Plan and emergency contact phone numbers available for review. Employees are reportedly trained regarding the hazardous materials and emergency response of a spill. The 2019 CERS submittal needs to be updated within 30 days to include propane, nitrogen, and the waste streams stored on-site above the 55-gallon threshold.

Eval Division: Orange County Environmental Health
 Eval Program: HMRRP
 Eval Source: CERS,

Eval General Type: Other/Unknown
 Eval Date: 02-04-2016
 Violations Found: No
 Eval Type: Other, not routine, done by local agency
 Eval Notes: This agency has received the signed CRC dated 1/27/16. Violation (I400) has been corrected and closed.

Eval Division: Orange County Environmental Health
 Eval Program: HW
 Eval Source: CERS,

Eval General Type: Other/Unknown
 Eval Date: 10-20-2015
 Violations Found: No
 Eval Type: Other, not routine, done by local agency
 Eval Notes: The requested changes have not been made. See above. Make the requested changes, "push save button" after each change and re submit for re evaluation.

Eval Division: Orange County Environmental Health
 Eval Program: HMRRP
 Eval Source: CERS,

Eval General Type: Other/Unknown
 Eval Date: 11-18-2015
 Violations Found: No
 Eval Type: Other, not routine, done by local agency
 Eval Notes: Received and ACCEPTED the HMBEP on eSubmit.

Eval Division: Orange County Environmental Health
 Eval Program: HMRRP
 Eval Source: CERS,

MAP FINDINGS

PRECISION STAMPING & TOOL INC, 16841 NOYES AVE, IRVINE, CA 926065122 (Continued)

Eval General Type: Other/Unknown
 Eval Date: 12-13-2014
 Violations Found: No
 Eval Type: Other, not routine, done by local agency
 Eval Notes: The HMBEP has been reviewed by Dean Freed dfreed@ochca.com and DECLINED. Please make the following changes and resubmit: Make the following changes to chemical inventory: Base oil- under federal hazard categories unmark reactive and acute health, mark FIRE. Oxygen- unmark Flammable Gas 3.2, unstable, select OXIDIZER GAS and COMPRESSED GAS, change storage pressure to ABOVE AMBIENT, under federal hazard categories unmark reactive and chronic health, mark PRESSURE RELEASE and FIRE. Waste: Machinery lubricating oil- provide CAS# in Hazardous Components section, unmark acute health, mark FIRE Oily water- provide CAS# in Hazardous Components section Add the following to the map: loading area, storm drain and sewer, access and exit point, emergency shutoffs, evacuation staging area, emergency response equipment, a legend defining any symbols or abbreviations used.

Eval Division: Orange County Environmental Health
 Eval Program: HMRRP
 Eval Source: CERS,

Eval General Type: Other/Unknown
 Eval Date: 01-06-2016
 Violations Found: No
 Eval Type: Other, not routine, done by local agency
 Eval Notes: Reviewed and printed HMBEP for upcoming inspection.
 Eval Division: Orange County Environmental Health
 Eval Program: HMRRP
 Eval Source: CERS,

Eval General Type: Compliance Evaluation Inspection
 Eval Date: 01-19-2016
 Violations Found: Yes
 Eval Type: Routine done by local agency
 Eval Notes: Inspectors Jonathan Alaniz and Terry Carrier were on site for a routine hazardous waste inspection. Peter Panenka gave consent to perform the inspection and take any necessary photos. Mr. Panenka asked Julie Johnson to escort us through the facility. Walked throughout the facility. Observed hazardous waste storage areas. Containers were closed. The used oil container was missing the hazardous waste label. The spent machine coolant and parts washer containers had labels that did not indicate the hazardous property of the waste. A violation was issued for the labels. The accumulation start date for the waste drum was 6/2015. Manifests were available and reviewed. Ms. Johnson verified that employees were trained and that the hazardous containers are inspected on a weekly basis. The trash enclosure was inspected and no hazardous waste was found in the dumpsters. A copy of the inspection report was emailed to Julie Johnson. A Certificate of Return to Compliance (CRC) [Truncated]

Eval Division: Orange County Environmental Health
 Eval Program: HW
 Eval Source: CERS,

Eval General Type: Compliance Evaluation Inspection
 Eval Date: 01-19-2016
 Violations Found: No
 Eval Type: Routine done by local agency
 Eval Notes: Inspectors Jonathan Alaniz and Terry Carrier were on site for a routine hazardous materials and business emergency plan inspection. Peter Panenka gave consent to perform the inspection and take any necessary photos. Mr. Penenka asked Julie Johnson to escort us through the facility. Observed the facility and inspected hazardous materials storage. The following materials were observed in amounts that meet or exceed the minimum volumes required for disclosure: -Machinery Lubricating Oil, three 55 gallon drums -Waste oily water, one 55 gallon drum -Metal forming lubricant, three 55 gallon drums and several smaller cans -Oxygen, one 200 cubic foot cylinder -Water soluble metal forming lubricant, one 55 gallon drum and a smaller bottle for transport. A hard copy of the business emergency plan was available on site. Annual employee training is conducted. The facility is responsible for identifying all hazardous materials, to include hazardous wastes, which are [Truncated]

Eval Division: Orange County Environmental Health

MAP FINDINGS

PRECISION STAMPING & TOOL INC, 16841 NOYES AVE, IRVINE, CA 926065122 (Continued)

Eval Program: HMRRP
 Eval Source: CERS,
 Eval General Type: Other/Unknown
 Eval Date: 01-19-2016
 Violations Found: No
 Eval Type: Other, not routine, done by local agency
 Eval Notes: Not Reported
 Eval Division: Orange County Environmental Health
 Eval Program: HMRRP
 Eval Source: CERS,
 Eval General Type: Other/Unknown
 Eval Date: 01-19-2016
 Violations Found: No
 Eval Type: Other, not routine, done by local agency
 Eval Notes: Not Reported
 Eval Division: Orange County Environmental Health
 Eval Program: HW
 Eval Source: CERS,
 Eval General Type: Compliance Evaluation Inspection
 Eval Date: 03-12-2019
 Violations Found: No
 Eval Type: Routine done by local agency
 Eval Notes: Arrived on-site and met with Julie Johnson to perform the site inspection. Walked through the facility and around the perimeter. Checked trash cans throughout the site. Observed the following hazardous wastes at the site: - Waste Oily Water, (1) 55-gallon drum - Waste oil, (1) 55-gallon drum The site had a Business Plan and emergency contact phone numbers available for review. Hazardous waste manifests were available for review.
 Eval Division: Orange County Environmental Health
 Eval Program: HW
 Eval Source: CERS,

Coordinates:

Site ID: 361639
 Facility Name: PRECISION STAMPING & TOOL INC
 Env Int Type Code: HWG
 Program ID: 10518457
 Coord Name: Not Reported
 Ref Point Type Desc: Center of a facility or station.,
 Latitude: 33.691320
 Longitude: -117.831960

Affiliation:

Affiliation Type Desc: Legal Owner
 Entity Name: PRECISION STAMPING & TOOL INC
 Entity Title: Not Reported
 Affiliation Address: 16841 NOYES AVE
 Affiliation City: IRVINE
 Affiliation State: CA
 Affiliation Country: United States

MAP FINDINGS

PRECISION STAMPING & TOOL INC, 16841 NOYES AVE, IRVINE, CA 926065122 (Continued)

Affiliation Zip: 92606
 Affiliation Phone: (949) 863-1077,
 Affiliation Type Desc: Operator
 Entity Name: Peter Panenka
 Entity Title: Not Reported
 Affiliation Address: Not Reported
 Affiliation City: Not Reported
 Affiliation State: Not Reported
 Affiliation Country: Not Reported
 Affiliation Zip: Not Reported
 Affiliation Phone: (949) 863-1077,
 Affiliation Type Desc: Parent Corporation
 Entity Name: PRECISION STAMPING & TOOL INC
 Entity Title: Not Reported
 Affiliation Address: Not Reported
 Affiliation City: Not Reported
 Affiliation State: Not Reported
 Affiliation Country: Not Reported
 Affiliation Zip: Not Reported
 Affiliation Phone: ,
 Affiliation Type Desc: CUPA District
 Entity Name: Orange County Env Health
 Entity Title: Not Reported
 Affiliation Address: 1241 East Dyer RoadSuite 120
 Affiliation City: Santa Ana
 Affiliation State: CA
 Affiliation Country: Not Reported
 Affiliation Zip: 92705-5611
 Affiliation Phone: (714) 433-6406,
 Affiliation Type Desc: Document Preparer
 Entity Name: Julie Johnson
 Entity Title: Not Reported
 Affiliation Address: Not Reported
 Affiliation City: Not Reported
 Affiliation State: Not Reported
 Affiliation Country: Not Reported
 Affiliation Zip: Not Reported
 Affiliation Phone: ,
 Affiliation Type Desc: Identification Signer
 Entity Name: Peter Panenka
 Entity Title: President
 Affiliation Address: Not Reported
 Affiliation City: Not Reported
 Affiliation State: Not Reported
 Affiliation Country: Not Reported
 Affiliation Zip: Not Reported
 Affiliation Phone: ,

MAP FINDINGS

PRECISION STAMPING & TOOL INC, 16841 NOYES AVE, IRVINE, CA 926065122 (Continued)

Affiliation Type Desc: Facility Mailing Address
 Entity Name: Mailing Address
 Entity Title: Not Reported
 Affiliation Address: 16841 NOYES AVE
 Affiliation City: IRVINE
 Affiliation State: CA
 Affiliation Country: Not Reported
 Affiliation Zip: 92606
 Affiliation Phone: ,

Affiliation Type Desc: Environmental Contact
 Entity Name: Peter Panenka
 Entity Title: Not Reported
 Affiliation Address: 16841 Noyes Avenue
 Affiliation City: Irvine
 Affiliation State: CA
 Affiliation Country: Not Reported
 Affiliation Zip: 92606
 Affiliation Phone: ,

T C COSMOTRONIC INC DBA COSMOTRONIC Not Reported, IRVINE, CA,			1027425337
▲ BB74	E 1/10 - 1/3	(1319 ft. / 0.25 mi.)	Other Ascertainable Records
	1 ft. Higher Elevation	42 ft. Above Sea Level	

Worksheet:

PFAS ECHO: Other Ascertainable Records

Name: T C COSMOTRONIC INC DBA COSMOTRONIC
 Address: Not Reported
 City,State,Zip: IRVINE, CA
 Latitude: 33.692480
 Longitude: -117.830380
 Count: 1
 County: ORANGE
 Status: Unknown
 Region: 09
 Industry: Electronics Industry
 ECHO Facility Report: <https://echo.epa.gov/detailed-facility-report?fid=110000495688>
 Facility Percent Minority: 63.698
 Facility Derived Tribes: -
 Facility Population: 5778.8
 EPA Programs: CAA; CWA; RCRA
 Federal Facility: No
 Federal Agency: -
 Facility FIPS Code: 06059
 Facility Indian Country Flag: N
 Facility Collection Method: ADDRESS MATCHING-HOUSE NUMBER

MAP FINDINGS

T C COSMOTRONIC INC DBA COSMOTRONIC, Not Reported, IRVINE, CA (Continued)

Facility Derived HUC:	18070204
Facility Derived WBD:	180702040103
Facility Derived CD113:	45
Facility Derived CB2010:	060590755151062
Facility Major Flag:	Y
Facility Active Flag:	-
Facility Inspection Count:	0
Facility Date Last Inspection:	6/5/2018
Facility Days Last Inspection:	1,936
Facility Informal Count:	0
Facility Date Last Informal Action:	8/9/2005
Facility Formal Action Count:	0
Facility Date Last Formal Action:	9/8/2005
Facility Total Penalties:	0
Facility Penalty Count:	-
Facility Date Last Penalty:	9/8/2005
Facility Last Penalty AMT:	4,400
Facility QTRS With NC:	0
Facility Programs With SNC:	0
Facility Compliance Status:	No Violation Identified
Facility SNC Flag:	N
AIR Flag:	Y
NPDES Flag:	Y
SDWIS Flag:	N
RCRA Flag:	Y
TRI Flag:	N
GHG Flag:	N
AIR IDS:	CASCA00006059CB359
CAA Permit Types:	Major Emissions
CAA NAICS:	334412
CAA SICS:	9999
NPDES IDS:	CAW422625
CWA Permit Types:	Minor
CWA NAICS:	-
CWA SICS:	-
RCRA IDS:	CAD046607511
RCRA Permit Types:	Other
RCRA NAICS:	334412
SDWA IDS:	-
SDWA System Types:	-
SDWA Compliance Status:	-
SDWA SNC Flag:	N
TRI IDS:	92714CSMTR16721
TRI Releases Transfers:	-
TRI On Site Releases:	-
TRI Off Site Transfers:	-
TRI Reporter:	-
Facility IMP Water Flag:	-
EJSCREEN Flag US:	Y

MAP FINDINGS

T C COSMOTRONIC INC DBA COSMOTRONIC, Not Reported, IRVINE, CA (Continued)

EJSCREEN Report:

https://ejscreen.epa.gov/mapper/mobile/EJSCREEN_mobile.aspx?geometry=%7B%22x%22:-117.83038,%22y%22:33.69248,%22spatialReference%22:%7B%22wkid%22:4326%7D%7D&unit=9035&areatype=&areaid=&basemap=streets&distance=1

CENTURY TREND INC 17322 MURPHY AV, IRVINE, CA, 92714		S106828307
▲ 75	SSE 1/10 - 1/3 (1498 ft. / 0.284 mi.)	Other Ascertainable Records
	Equal Elevation 41 ft. Above Sea Level	

Worksheet:

EMI: Other Ascertainable Records

Name: CENTURY TREND INC
 Address: 17322 MURPHY AV
 City,State,Zip: IRVINE, CA 92714
 Year: 1987
 County Code: 30
 Air Basin: SC
 Facility ID: 37746
 Air District Name: SC
 SIC Code: 2511
 Air District Name: SOUTH COAST AQMD
 Community Health Air Pollution Info System: Not Reported
 Consolidated Emission Reporting Rule: Not Reported
 Total Organic Hydrocarbon Gases Tons/Yr: 7
 Reactive Organic Gases Tons/Yr: 7
 Carbon Monoxide Emissions Tons/Yr: 0
 NOX - Oxides of Nitrogen Tons/Yr: 0
 SOX - Oxides of Sulphur Tons/Yr: 0
 Particulate Matter Tons/Yr: 0
 Part. Matter 10 Micrometers and Smllr Tons/Yr: 0

PROC: Other Ascertainable Records

Name: REPLENYSH OFFICE
 Address: 17322 MURPHY AVE
 City,State,Zip: IRVINE, CA 92614
 Reg Id: Not Reported
 Cert Id: PR312108.001
 Organization Id: Not Reported
 Organization Name: Replenish Inc
 Mailing Address: 3198 Airport Loop Dr Ste C
 Mailing City: Costa Mesa
 Mailing State: CA
 Mailing Zip Code: 92626
 Website: Not Reported

MAP FINDINGS

CENTURY TREND INC, 17322 MURPHY AV, IRVINE, CA 92714 (Continued)

Email: Not Reported
 Phone Number: (949) 344-2494
 Rural: N/A
 Operation Begin Date: 08/01/2022
 Aluminium: Not Reported
 Glass: Not Reported
 Plastic: Not Reported
 Bimetal: Not Reported
 Hours of Operation: Mon - Sun Closed

OLEN COMMERCIAL REALTY GROUP, DBA JAMBOREE CORPORATE PARK 2802-2823 MCGAW AVE, IRVINE, CA, 92614		S119777528
◆ 76	SSE 1/10 - 1/3 (1538 ft. / 0.291 mi.)	Lists of state and tribal leaking storage tanks Other Ascertainable Records
	3 ft. Lower Elevation 38 ft. Above Sea Level	

Worksheet:

CPS-SLIC: Lists of state and tribal leaking storage tanks

Name: OLEN COMMERCIAL REALTY GROUP, DBA JAMBOREE CORPORATE PARK
 Address: 2802-2823 MCGAW AVE
 City,State,Zip: IRVINE, CA 92614
 Region: STATE
Facility Status: Completed - Case Closed
 Status Date: 10/17/2019
 Global Id: T10000010083
 Lead Agency: SANTA ANA RWQCB (REGION 8)
 Lead Agency Case Number: Not Reported
 Latitude: 33.68523
 Longitude: -117.83353
 Case Type: Cleanup Program Site
 Case Worker: MAO
 Local Agency: Not Reported
 RB Case Number: Not Reported
 File Location: Regional Board
 Potential Media Affected: Not Reported
 Potential Contaminants of Concern: Not Reported
 EPA Region: 9
 Coordinate Source: Not Reported
 Cuf Case: NO
 Quantity Released Gallons: Not Reported
 Begin Date: 05/15/1992
 Leak Reported Date: 04/01/1999
 How Discovered: Not Reported
 How Discovered Description: Not Reported
 Discharge Source: Not Reported
 Discharge Cause: Unknown
 Stop Method: Not Reported
 Stop Description: Not Reported

MAP FINDINGS

OLEN COMMERCIAL REALTY GROUP, DBA JAMBOREE CORPORATE PARK, 2802-2823 MCGAW AVE, IRVINE, CA 92614 (Continued)

No Further Action Date: 10/17/2019
 CA Water Watershed Name: Santa Ana River - Lower Santa Ana River - East Coastal Plain (801.11)
 Dwr Groundwater Subbasin Name: Coastal Plain Of Orange County (8-001)
 Disadvantaged Community: Not Reported
 CA EnviroScreen 3 Score: 71-75%
 CA EnviroScreen 4 Score: 60-65%
 Military DOD Site: No
 Facility Project Subtype: Not Reported
 RWQCB Region: SANTA ANA RWQCB (REGION 8)
 Site History: Not Reported
 Click here to access the California GeoTracker records for this facility: http://www.web.edrnet.com/ordering/switchboard/redirect.aspx?s=GRR_CA_SLIC_ST&global_id=T10000010083

CERS: Other Ascertainable Records

Name: OLEN COMMERCIAL REALTY GROUP, DBA JAMBOREE CORPORATE PARK
 Address: 2802-2823 MCGAW AVE
 City,State,Zip: IRVINE, CA 92614
 Site ID: 673291
 CERS ID: T10000010083
 CERS Description: Cleanup Program Site

Affiliation:

Affiliation Type Desc: Regional Board Caseworker
 Entity Name: MIGUEL OVIEDO - SANTA ANA RWQCB (REGION 8)
 Entity Title: Not Reported
 Affiliation Address: 3737 Main Street, Suite 500
 Affiliation City: RIVERSIDE
 Affiliation State: CA
 Affiliation Country: Not Reported
 Affiliation Zip: Not Reported
 Affiliation Phone: 9517823238,

OLEN COMMERCIAL REALTY GROUP, JAMBOREE BUSINESS CENTER 2691 RICHTER AVENUE, IRVINE, CA, S119777543		
▲ BD77	ESE 1/10 - 1/3 (1561 ft. / 0.296 mi.)	Lists of state and tribal leaking storage tanks Other Ascertainable Records
	1 ft. Higher Elevation 42 ft. Above Sea Level	

Worksheet:

CPS-SLIC: Lists of state and tribal leaking storage tanks

Name: OLEN COMMERCIAL REALTY GROUP, JAMBOREE BUSINESS CENTER
 Address: 2691 RICHTER AVENUE
 City,State,Zip: IRVINE, CA
 Region: STATE
Facility Status: Completed - Case Closed
 Status Date: 10/17/2019
 Global Id: T10000010119

MAP FINDINGS

OLEN COMMERCIAL REALTY GROUP, JAMBOREE BUSINESS CENTER, 2691 RICHTER AVENUE, IRVINE, CA (Continued)

Lead Agency: SANTA ANA RWQCB (REGION 8)
 Lead Agency Case Number: Not Reported
 Latitude: 33.69121
 Longitude: -117.83068
 Case Type: Cleanup Program Site
 Case Worker: MAO
 Local Agency: Not Reported
 RB Case Number: Not Reported
 File Location: Not Reported
 Potential Media Affected: Other Groundwater (uses other than drinking water), Soil
 Potential Contaminants of Concern: Tetrachloroethylene (PCE), Trichloroethylene (TCE)
 EPA Region: 9
 Coordinate Source: Not Reported
 Cuf Case: NO
 Quantity Released Gallons: Not Reported
 Begin Date: 04/02/1999
 Leak Reported Date: Not Reported
 How Discovered: Not Reported
 How Discovered Description: Not Reported
 Discharge Source: Not Reported
 Discharge Cause: Not Reported
 Stop Method: Not Reported
 Stop Description: Not Reported
 No Further Action Date: 10/17/2019
 CA Water Watershed Name: Santa Ana River - Lower Santa Ana River - East Coastal Plain (801.11)
 Dwr Groundwater Subbasin Name: Coastal Plain Of Orange County (8-001)
 Disadvantaged Community: Not Reported
 CA EnviroScreen 3 Score: 71-75%
 CA EnviroScreen 4 Score: 60-65%
 Military DOD Site: No
 Facility Project Subtype: Not Reported
 RWQCB Region: SANTA ANA RWQCB (REGION 8)
 Site History: Not Reported
 Click here to access the California GeoTracker records for this facility: http://www.web.edrnet.com/ordering/switchboard/redirect.aspx?s=GRR_CA_SLIC_ST&global_id=T10000010119

CERS: Other Ascertainable Records

Name: OLEN COMMERCIAL REALTY GROUP, JAMBOREE BUSINESS CENTER
 Address: 2691 RICHTER AVENUE
 City,State,Zip: IRVINE, CA
 Site ID: 673292
 CERS ID: T10000010119
 CERS Description: Cleanup Program Site

Affiliation:

Affiliation Type Desc: Regional Board Caseworker
 Entity Name: MIGUEL OVIEDO - SANTA ANA RWQCB (REGION 8)
 Entity Title: Not Reported
 Affiliation Address: 3737 Main Street, Suite 500
 Affiliation City: RIVERSIDE

MAP FINDINGS

OLEN COMMERCIAL REALTY GROUP, JAMBOREE BUSINESS CENTER, 2691 RICHTER AVENUE, IRVINE, CA (Continued)

Affiliation State: CA
 Affiliation Country: Not Reported
 Affiliation Zip: Not Reported
 Affiliation Phone: 9517823238,

PRODUCT TECHNOLOGY INC 2811 MCGAW AVE, IRVINE, CA, 92714		S106896803
▲ 78	SSE 1/10 - 1/3 (1710 ft. / 0.324 mi.)	Lists of state and tribal leaking storage tanks Records of Emergency Release Reports
	Equal Elevation 41 ft. Above Sea Level	

Worksheet:

CPS-SLIC: Lists of state and tribal leaking storage tanks

Name: PRODUCT TECHNOLOGY INC
 Address: 2811 MCGAW AVE
 City,State,Zip: IRVINE, CA 92714
 Region: STATE
Facility Status: Completed - Case Closed
 Status Date: 11/06/1997
 Global Id: T10000018370
 Lead Agency: ORANGE COUNTY LOP
 Lead Agency Case Number: 97IC047
 Latitude: 33.6862428
 Longitude: -117.8326997
 Case Type: Cleanup Program Site
 Case Worker: Not Reported
 Local Agency: ORANGE COUNTY LOP
 RB Case Number: Not Reported
 File Location: All Files are on GeoTracker or in the Local Agency Warehouse
 Potential Media Affected: Not Reported
 Potential Contaminants of Concern: Not Reported
 EPA Region: 9
 Coordinate Source: Not Reported
 Cuf Case: NO
 Quantity Released Gallons: Not Reported
 Begin Date: 11/06/1997
 Leak Reported Date: Not Reported
 How Discovered: Not Reported
 How Discovered Description: Not Reported
 Discharge Source: Not Reported
 Discharge Cause: Not Reported
 Stop Method: Not Reported
 Stop Description: Not Reported
 No Further Action Date: 11/06/1997
 CA Water Watershed Name: Not Reported
 Dwr Groundwater Subbasin Name: Not Reported
 Disadvantaged Community: Not Reported

MAP FINDINGS

PRODUCT TECHNOLOGY INC, 2811 MCGAW AVE, IRVINE, CA 92714 (Continued)

CA EnviroScreen 3 Score: Not Reported
CA EnviroScreen 4 Score: Not Reported
Military DOD Site: No
Facility Project Subtype: Not Reported
RWQCB Region: Not Reported
Site History: Please refer to recent Site Documents or Monitoring Reports for site history. Orange County is not responsible for the accuracy of any professional interpretations provided in reports submitted by consultants for the responsible party.

Click here to access the California GeoTracker records for this facility: http://www.web.edrnet.com/ordering/switchboard/redirect.aspx?s=GRR_CA_SLIC_ST&global_id=T10000018370

Orange Co. Industrial Site: Records of Emergency Release Reports

Name: PRODUCT TECHNOLOGY INC
Address: 2811 MCGAW AVE
City,State,Zip: IRVINE, CA 92714
Case ID: 97IC047
Record ID: RO0000618
Current Status: CLOSED
Closure Type: Closure certification issued
Released Chemical: SOLVENTS-HALOGENATED
Closed Date: 11/6/1997
File Location: Not Reported

GOVERNMENT RECORDS SEARCHED / DATA CURRENCY TRACKING

St	Acronym	Full Name	Government Agency	Gov Date	Arvl. Date	Active Date
ENVIRONMENTAL RECORDS						
Federal NPL site list						
US	NPL	National Priority List	EPA	12/26/2023	01/02/2024	01/24/2024
US	Proposed NPL	Proposed National Priority List Sites	EPA	12/26/2023	01/02/2024	01/24/2024
US	NPL LIENS	Federal Superfund Liens	EPA	10/15/1991	02/02/1994	03/30/1994
Federal CERCLIS list						
US	SEMS	Superfund Enterprise Management System	EPA	01/29/2024	02/01/2024	02/22/2024
Federal RCRA CORRACTS facilities list						
US	CORRACTS	Corrective Action Report	EPA	12/04/2023	12/06/2023	12/12/2023
Federal RCRA TSD facilities list						
US	RCRA-TSDF	RCRA - Treatment, Storage and Disposal	Environmental Protection Agency	12/04/2023	12/06/2023	12/12/2023
Federal RCRA generators list						
US	RCRA-LQG	RCRA - Large Quantity Generators	Environmental Protection Agency	12/04/2023	12/06/2023	12/12/2023
US	RCRA-SQG	RCRA - Small Quantity Generators	Environmental Protection Agency	12/04/2023	12/06/2023	12/12/2023
US	RCRA-VSQG	RCRA - Very Small Quantity Generators (Formerly Conditionall	Environmental Protection Agency	12/04/2023	12/06/2023	12/12/2023
Federal institutional controls / engineering controls registries						
US	LUCIS	Land Use Control Information System	Department of the Navy	08/03/2023	08/07/2023	10/10/2023
US	US ENG CONTROLS	Engineering Controls Sites List	Environmental Protection Agency	10/26/2023	11/17/2023	02/13/2024
US	US INST CONTROLS	Institutional Controls Sites List	Environmental Protection Agency	10/26/2023	11/17/2023	02/13/2024
Federal ERNS list						
US	ERNS	Emergency Response Notification System	National Response Center, United States Coast	12/12/2023	12/13/2023	02/28/2024
State and tribal - equivalent NPL						
CA	RESPONSE	State Response Sites	Department of Toxic Substances Control	10/23/2023	10/24/2023	01/11/2024
State and tribal - equivalent CERCLIS						
CA	ENVIROSTOR	EnviroStor Database	Department of Toxic Substances Control	10/23/2023	10/24/2023	01/11/2024
State and tribal landfill / solid waste disposal						
CA	SWF/LF (SWIS)	Solid Waste Information System	Department of Resources Recycling and Recover	11/06/2023	11/07/2023	02/05/2024
State and tribal leaking storage tank lists						
CA	LUST	Leaking Underground Fuel Tank Report (GEOTRACKER)	State Water Resources Control Board	12/04/2023	12/05/2023	02/28/2024
CA	LUST REG 6L	Leaking Underground Storage Tank Case Listing	California Regional Water Quality Control Boa	09/09/2003	09/10/2003	10/07/2003
CA	LUST REG 9	Leaking Underground Storage Tank Report	California Regional Water Quality Control Boa	03/01/2001	04/23/2001	05/21/2001
CA	LUST REG 8	Leaking Underground Storage Tanks	California Regional Water Quality Control Boa	02/14/2005	02/15/2005	03/28/2005
CA	LUST REG 7	Leaking Underground Storage Tank Case Listing	California Regional Water Quality Control Boa	02/26/2004	02/26/2004	03/24/2004
CA	LUST REG 5	Leaking Underground Storage Tank Database	California Regional Water Quality Control Boa	07/01/2008	07/22/2008	07/31/2008
CA	LUST REG 4	Underground Storage Tank Leak List	California Regional Water Quality Control Boa	09/07/2004	09/07/2004	10/12/2004

GOVERNMENT RECORDS SEARCHED / DATA CURRENCY TRACKING

St	Acronym	Full Name	Government Agency	Gov Date	Arvl. Date	Active Date
CA	LUST REG 3	Leaking Underground Storage Tank Database	California Regional Water Quality Control Boa	05/19/2003	05/19/2003	06/02/2003
CA	LUST REG 2	Fuel Leak List	California Regional Water Quality Control Boa	09/30/2004	10/20/2004	11/19/2004
CA	LUST REG 1	Active Toxic Site Investigation	California Regional Water Quality Control Boa	02/01/2001	02/28/2001	03/29/2001
CA	LUST REG 6V	Leaking Underground Storage Tank Case Listing	California Regional Water Quality Control Boa	06/07/2005	06/07/2005	06/29/2005
US	INDIAN LUST R5	Leaking Underground Storage Tanks on Indian Land	EPA, Region 5	04/14/2023	05/09/2023	07/14/2023
US	INDIAN LUST R1	Leaking Underground Storage Tanks on Indian Land	EPA Region 1	04/20/2023	05/09/2023	07/14/2023
US	INDIAN LUST R8	Leaking Underground Storage Tanks on Indian Land	EPA Region 8	04/19/2023	05/09/2023	07/14/2023
US	INDIAN LUST R7	Leaking Underground Storage Tanks on Indian Land	EPA Region 7	04/25/2023	05/09/2023	07/14/2023
US	INDIAN LUST R9	Leaking Underground Storage Tanks on Indian Land	Environmental Protection Agency	04/19/2023	05/09/2023	07/14/2023
US	INDIAN LUST R10	Leaking Underground Storage Tanks on Indian Land	EPA Region 10	04/20/2023	05/09/2023	07/14/2023
US	INDIAN LUST R4	Leaking Underground Storage Tanks on Indian Land	EPA Region 4	04/20/2023	05/09/2023	07/14/2023
US	INDIAN LUST R6	Leaking Underground Storage Tanks on Indian Land	EPA Region 6	04/26/2023	05/09/2023	07/14/2023
CA	CPS-SLIC	Statewide SLIC Cases (GEOTRACKER)	State Water Resources Control Board	12/04/2023	12/05/2023	02/27/2024
CA	SLIC REG 1	Active Toxic Site Investigations	California Regional Water Quality Control Boa	04/03/2003	04/07/2003	04/25/2003
CA	SLIC REG 2	Spills, Leaks, Investigation & Cleanup Cost Recovery Listing	Regional Water Quality Control Board San Fran	09/30/2004	10/20/2004	11/19/2004
CA	SLIC REG 3	Spills, Leaks, Investigation & Cleanup Cost Recovery Listing	California Regional Water Quality Control Boa	05/18/2006	05/18/2006	06/15/2006
CA	SLIC REG 4	Spills, Leaks, Investigation & Cleanup Cost Recovery Listing	Region Water Quality Control Board Los Angele	11/17/2004	11/18/2004	01/04/2005
CA	SLIC REG 5	Spills, Leaks, Investigation & Cleanup Cost Recovery Listing	Regional Water Quality Control Board Central	04/01/2005	04/05/2005	04/21/2005
CA	SLIC REG 6V	Spills, Leaks, Investigation & Cleanup Cost Recovery Listing	Regional Water Quality Control Board, Victorv	05/24/2005	05/25/2005	06/16/2005
CA	SLIC REG 6L	SLIC Sites	California Regional Water Quality Control Boa	09/07/2004	09/07/2004	10/12/2004
CA	SLIC REG 7	SLIC List	California Regional Quality Control Board, Co	11/24/2004	11/29/2004	01/04/2005
CA	SLIC REG 8	Spills, Leaks, Investigation & Cleanup Cost Recovery Listing	California Region Water Quality Control Board	04/03/2008	04/03/2008	04/14/2008
CA	SLIC REG 9	Spills, Leaks, Investigation & Cleanup Cost Recovery Listing	California Regional Water Quality Control Boa	09/10/2007	09/11/2007	09/28/2007
State and tribal registered storage tank lists						
CA	UST	Active UST Facilities	SWRCB	12/04/2023	12/05/2023	02/28/2024
CA	UST CLOSURE	Proposed Closure of Underground Storage Tank (UST) Cases	State Water Resources Control Board	11/28/2023	11/30/2023	02/27/2024
CA	MILITARY UST SITES	Military UST Sites (GEOTRACKER)	State Water Resources Control Board	12/04/2023	12/05/2023	02/28/2024
CA	AST	Aboveground Petroleum Storage Tank Facilities	California Environmental Protection Agency	07/06/2016	07/12/2016	09/19/2016
US	INDIAN UST R9	Underground Storage Tanks on Indian Land	EPA Region 9	04/19/2023	05/09/2023	07/14/2023
US	INDIAN UST R8	Underground Storage Tanks on Indian Land	EPA Region 8	04/20/2023	05/09/2023	07/14/2023
US	INDIAN UST R7	Underground Storage Tanks on Indian Land	EPA Region 7	04/25/2023	05/09/2023	07/14/2023
US	INDIAN UST R1	Underground Storage Tanks on Indian Land	EPA, Region 1	04/20/2023	05/09/2023	07/14/2023
US	INDIAN UST R4	Underground Storage Tanks on Indian Land	EPA Region 4	04/20/2023	05/09/2023	07/14/2023
US	INDIAN UST R5	Underground Storage Tanks on Indian Land	EPA Region 5	04/14/2023	05/09/2023	07/14/2023
US	INDIAN UST R10	Underground Storage Tanks on Indian Land	EPA Region 10	04/20/2023	05/09/2023	07/14/2023
US	INDIAN UST R6	Underground Storage Tanks on Indian Land	EPA Region 6	04/26/2023	05/09/2023	07/14/2023
US	FEMA UST	Underground Storage Tank Listing	FEMA	11/16/2023	11/16/2023	02/13/2024
State and tribal voluntary cleanup sites						
US	INDIAN VCP R1	Voluntary Cleanup Priority Listing	EPA, Region 1	07/27/2015	09/29/2015	02/18/2016
CA	VCP	Voluntary Cleanup Program Properties	Department of Toxic Substances Control	10/23/2023	10/24/2023	01/11/2024
US	INDIAN VCP R7	Voluntary Cleanup Priority Lisiting	EPA, Region 7	03/20/2008	04/22/2008	05/19/2008

GOVERNMENT RECORDS SEARCHED / DATA CURRENCY TRACKING

St	Acronym	Full Name	Government Agency	Gov Date	Arvl. Date	Active Date
State and tribal Brownfields sites						
CA	BROWNFIELDS	Considered Brownfields Sites Listing	State Water Resources Control Board	09/19/2023	09/20/2023	12/08/2023
Other Records						
US	CONSENT	Superfund (CERCLA) Consent Decrees	Department of Justice, Consent Decree Library	12/31/2023	01/11/2024	01/16/2024
US	ROD	Records Of Decision	EPA	12/26/2023	01/02/2024	01/24/2024
US	LIENS 2	CERCLA Lien Information	Environmental Protection Agency	11/14/2023	12/22/2023	01/24/2024
CA	HIST CAL-SITES	Calsites Database	Department of Toxic Substance Control	08/08/2005	08/03/2006	08/24/2006
US	DEBRIS REGION 9	Torres Martinez Reservation Illegal Dump Site Locations	EPA, Region 9	01/12/2009	05/07/2009	09/21/2009
CA	SWRCY	Recycler Database	Department of Conservation	11/29/2023	11/29/2023	02/23/2024
CA	CA FID UST	Facility Inventory Database	California Environmental Protection Agency	10/31/1994	09/05/1995	09/29/1995
CA	HIST UST	Hazardous Substance Storage Container Database	State Water Resources Control Board	10/15/1990	01/25/1991	02/12/1991
CA	SAN FRANCISCO AST	Aboveground Storage Tank Site Listing	San Francisco County Department of Public Hea	10/30/2023	11/01/2023	01/23/2024
CA	SWEEPS UST	SWEEPS UST Listing	State Water Resources Control Board	06/01/1994	07/07/2005	08/11/2005
US	US AIRS (AFS)	Aerometric Information Retrieval System Facility Subsystem (EPA	10/12/2016	10/26/2016	02/03/2017
US	US AIRS MINOR	Air Facility System Data	EPA	10/12/2016	10/26/2016	02/03/2017
US	COAL ASH DOE	Steam-Electric Plant Operation Data	Department of Energy	12/31/2022	11/27/2023	02/22/2024
US	US FIN ASSUR	Financial Assurance Information	Environmental Protection Agency	12/11/2023	12/13/2023	02/28/2024
US	SCRD DRYCLEANERS	State Coalition for Remediation of Drycleaners Listing	Environmental Protection Agency	07/30/2021	02/03/2023	02/10/2023
US	LEAD SMELTER 1	Lead Smelter Sites	Environmental Protection Agency	12/26/2024	01/02/2024	01/24/2024
US	PCB TRANSFORMER	PCB Transformer Registration Database	Environmental Protection Agency	09/13/2019	11/06/2019	02/10/2020
US	US HIST CDL	National Clandestine Laboratory Register	Drug Enforcement Administration	11/17/2023	11/17/2023	02/07/2024
US	2020 COR ACTION	2020 Corrective Action Program List	Environmental Protection Agency	09/30/2017	05/08/2018	07/20/2018
US	EPA WATCH LIST	EPA WATCH LIST	Environmental Protection Agency	08/30/2013	03/21/2014	06/17/2014
US	LEAD SMELTER 2	Lead Smelter Sites	American Journal of Public Health	04/05/2001	10/27/2010	12/02/2010
US	COAL ASH EPA	Coal Combustion Residues Surface Impoundments List	Environmental Protection Agency	01/12/2017	03/05/2019	11/11/2019
US	FUSRAP	Formerly Utilized Sites Remedial Action Program	Department of Energy	03/03/2023	03/03/2023	06/09/2023
US	Delisted NPL	National Priority List Deletions	EPA	12/26/2023	01/02/2024	01/24/2024
US	SEMS-ARCHIVE	Superfund Enterprise Management System Archive	EPA	01/29/2024	02/01/2024	02/22/2024
US	RCRA NonGen / NLR	RCRA - Non Generators / No Longer Regulated	Environmental Protection Agency	12/04/2023	12/06/2023	12/12/2023
US	HMIRS	Hazardous Materials Information Reporting System	U.S. Department of Transportation	12/12/2023	12/13/2023	02/28/2024
US	DOT OPS	Incident and Accident Data	Department of Transportation, Office of Pipeli	01/02/2020	01/28/2020	04/17/2020
US	US CDL	Clandestine Drug Labs	Drug Enforcement Administration	11/17/2023	11/17/2023	02/07/2024
US	US BROWNFIELDS	A Listing of Brownfields Sites	Environmental Protection Agency	08/15/2023	08/30/2023	12/01/2023
US	DOD	Department of Defense Sites	USGS	06/07/2021	07/13/2021	03/09/2022
US	FEDLAND	Federal and Indian Lands	U.S. Geological Survey	04/02/2018	04/11/2018	11/06/2019
US	FUDS	Formerly Used Defense Sites	U.S. Army Corps of Engineers	09/28/2023	11/10/2023	02/07/2024
US	UMTRA	Uranium Mill Tailings Sites	Department of Energy	08/30/2019	11/15/2019	01/28/2020
US	ODI	Open Dump Inventory	Environmental Protection Agency	06/30/1985	08/09/2004	09/17/2004
US	US MINES	Mines Master Index File	Department of Labor, Mine Safety and Health A	11/01/2023	11/17/2023	02/13/2024
US	MINES VIOLATIONS	MSHA Violation Assessment Data	DOL, Mine Safety & Health Admi	01/02/2024	01/03/2024	01/04/2024
US	US MINES 2	Ferrous and Nonferrous Metal Mines Database Listing	USGS	01/07/2022	02/24/2023	05/17/2023
US	US MINES 3	Active Mines & Mineral Plants Database Listing	USGS	04/14/2011	06/08/2011	09/13/2011
US	PRP	Potentially Responsible Parties	EPA	09/19/2023	10/03/2023	10/19/2023
US	TRIS	Toxic Chemical Release Inventory System	EPA	12/31/2022	11/13/2023	02/07/2024
US	TSCA	Toxic Substances Control Act	EPA	12/31/2020	06/14/2022	03/24/2023

GOVERNMENT RECORDS SEARCHED / DATA CURRENCY TRACKING

St	Acronym	Full Name	Government Agency	Gov Date	Arvl. Date	Active Date
US	FTTS	FIFRA/ TSCA Tracking System - FIFRA (Federal Insecticide, Fu	EPA/Office of Prevention, Pesticides and Toxi	04/09/2009	04/16/2009	05/11/2009
US	FTTS INSP	FIFRA/ TSCA Tracking System - FIFRA (Federal Insecticide, Fu	EPA	04/09/2009	04/16/2009	05/11/2009
US	HIST FTTS	FIFRA/TSCA Tracking System Administrative Case Listing	Environmental Protection Agency	10/19/2006	03/01/2007	04/10/2007
US	HIST FTTS INSP	FIFRA/TSCA Tracking System Inspection & Enforcement Case Lis	Environmental Protection Agency	10/19/2006	03/01/2007	04/10/2007
US	SSTS	Section 7 Tracking Systems	EPA	10/19/2023	10/20/2023	01/16/2024
US	ICIS	Integrated Compliance Information System	Environmental Protection Agency	11/18/2016	11/23/2016	02/10/2017
US	PADS	PCB Activity Database System	EPA	03/20/2023	04/04/2023	06/09/2023
US	MLTS	Material Licensing Tracking System	Nuclear Regulatory Commission	07/20/2023	09/01/2023	09/20/2023
US	RADINFO	Radiation Information Database	Environmental Protection Agency	07/01/2019	07/01/2019	09/23/2019
US	FINDS	Facility Index System/Facility Registry System	EPA	11/03/2023	11/08/2023	11/20/2023
US	RAATS	RCRA Administrative Action Tracking System	EPA	04/17/1995	07/03/1995	08/07/1995
US	RMP	Risk Management Plans	Environmental Protection Agency	09/01/2023	09/27/2023	12/21/2023
US	BRS	Biennial Reporting System	EPA/NTIS	12/31/2021	03/09/2023	03/20/2023
US	PWS	Public Water System Data	EPA	12/17/2013	01/09/2014	10/15/2014
US	INDIAN RESERV	Indian Reservations	USGS	12/31/2014	07/14/2015	01/10/2017
US	INDIAN ODI	Report on the Status of Open Dumps on Indian Lands	Environmental Protection Agency	12/31/1998	12/03/2007	01/24/2008
US	IHS OPEN DUMPS	Open Dumps on Indian Land	Department of Health & Human Services, Indian	04/01/2014	08/06/2014	01/29/2015
US	ABANDONED MINES	Abandoned Mines	Department of Interior	11/28/2023	11/29/2023	12/11/2023
CA	CA BOND EXP. PLAN	Bond Expenditure Plan	Department of Health Services	01/01/1989	07/27/1994	08/02/1994
CA	CDL	Clandestine Drug Labs	Department of Toxic Substances Control	12/31/2021	09/28/2023	12/18/2023
CA	CHMIRS	California Hazardous Material Incident Report System	Office of Emergency Services	06/01/2023	07/18/2023	10/05/2023
CA	CORTESE	"Cortese" Hazardous Waste & Substances Sites List	CAL EPA/Office of Emergency Information	09/19/2023	09/20/2023	12/08/2023
CA	CUPA LIVERMORE-PLEASANTON	CUPA Facility Listing	Livermore-Pleasanton Fire Department	03/31/2023	05/08/2023	07/31/2023
CA	CA DEED	Deed Restriction Listing	DTSC and SWRCB	11/22/2023	11/22/2023	02/15/2024
CA	DRYCLEAN BUTTE CO DIST	Butte County Air Quality Management DistrictDrycleaner Facil	Butte County Air Quality Management District	04/25/2023	10/18/2023	01/16/2024
CA	DRYCLEAN FEATHER RIVER DIST	Feather River Air Quality Management District Drycleaner Fac	Feather River Air Quality Management District	03/08/2023	03/09/2023	06/05/2023
CA	DRYCLEAN SAN JOAQ VAL DIST	San Joaquin Valley Air Pollution Control District District D	San Joaquin Valley Air Pollution Control Dist	05/24/2023	05/30/2023	08/21/2023
CA	DRYCLEAN EAST KERN DIST	Eastern Kern Air Pollution Control District District Dryclea	Eastern Kern Air Pollution Control District	01/12/2023	04/26/2023	07/14/2023
CA	DRYCLEAN IMPERIAL CO DIST	Imperial County Air Pollution Control District Drycleaner Fa	Imperial County Air Pollution Control Distric	04/25/2023	04/26/2023	07/14/2023
CA	DRYCLEAN MENDO CO DIST	Mendocino County Air Quality Management District Drycleaner	Mendocino County Air Quality Management Distr	04/27/2023	04/28/2023	07/14/2023
CA	DRYCLEAN MOJAVE DESERT DIST	Mojave Desert Air Quality Management District Drycleaner Fac	Mojave Desert Air Quality Management District	04/26/2023	04/27/2023	07/14/2023
CA	DRYCLEAN MONTEREY BAY DIST	Monterey Bay Air Quality Management District Drycleaner Faci	Monterey Bay Air Quality Management District	04/25/2023	04/26/2023	07/14/2023
CA	DRYCLEAN SHASTA CO DIST	Shasta County Air Quality Management District District Drycl	Shasta County Air Quality Management District	04/26/2023	04/27/2023	07/14/2023
CA	DRYCLEAN YOLO-SOLANO DIST	Yolo-Solano Air Quality Management District Drycleaner Facil	Yolo-Solano Air Quality Management District	04/25/2023	04/27/2023	07/14/2023
CA	DRYCLEAN PLACER CO DIST	Placer County Air Quality Management District Drycleaner Fac	Placer County Air Quality Management District	05/15/2023	05/17/2023	08/14/2023
CA	DRYCLEAN BAY AREA DIST	Bay Area Air Quality Management District Drycleaner Facility	Bay Area Air Quality Management District	02/20/2019	05/30/2019	05/01/2023
CA	DRYCLEAN CALAVERAS CO DIST	Calaveras County Environmental Management Agency Drycleaner	Calaveras County Environmental Management Age	06/17/2019	06/19/2019	05/01/2023
CA	DRYCLEAN GRANT	Grant Recipients List	California Air Resources Board	12/31/2020	02/04/2021	05/01/2023
CA	DRYCLEAN LAKE CO DIST	Lake County Air Quality Management District Drycleaner Facil	Lake County Air Quality Management District	04/29/2019	05/07/2019	05/01/2023
CA	DRYCLEAN NO COAST UNIFIED DIST	North Coast Unified Air Quality Management District Dryclean	North Coast Unified Air Quality Management Di	11/30/2016	04/19/2019	05/01/2023
CA	DRYCLEAN NO SIERRA DIST	Northern Sierra Air Quality Management District Drycleaner F	Northern Sierra Air Quality Management Distri	05/07/2019	05/07/2019	05/01/2023
CA	DRYCLEAN NO SONOMA CO DIST	Norther Sonoma County Air Pollution Control District	Santa Barbara County Air Pollution Control Di	04/17/2019	04/17/2019	05/01/2023
CA	DRYCLEAN SANTA BARB CO DIST	Santa Barbara County Air Pollution Control District Dryclean	Santa Barbara County Air Pollution Control Di	02/19/2019	04/17/2019	05/01/2023
CA	DRYCLEAN TEHAMA CO DIST	Tehama County Air Pollution Control District Drycleaner Faci	Tehama County Air Pollution Control District	04/24/2019	04/24/2019	05/01/2023
CA	DRYCLEAN SACRAMENTO METO DIST	Sacramento Metropolitan Air Quality Management DistrictDrycl	Sacramento Metropolitan Air Quality Managemen	08/15/2023	08/17/2023	10/31/2023
CA	DRYCLEAN SOUTH COAST	South Coast Air Quality Management District Drycleaner Listi	South Coast Air Quality Management District	11/14/2023	11/16/2023	02/12/2024
CA	DRYCLEAN VENTURA CO DIST	Drycleaner Facility Listing	Ventura County Air Pollution Control District	01/04/2024	01/16/2024	02/08/2024

GOVERNMENT RECORDS SEARCHED / DATA CURRENCY TRACKING

St	Acronym	Full Name	Government Agency	Gov Date	Arvl. Date	Active Date
CA	DRYCLEAN AVAQMD	Antelope Valley Air Quality Management District Drycleaner L	Antelope Valley Air Quality Management Distri	11/21/2023	11/22/2023	02/16/2024
CA	DRYCLEAN AMADOR	Amador Air District Drycleaner Facility Listing	Amador Air Quality Management District	04/26/2023	04/27/2023	07/13/2023
CA	DRYCLEANERS	Cleaner Facilities	Department of Toxic Substance Control	08/31/2023	09/08/2023	11/27/2023
CA	DRYCLEAN GLENN CO DIST	Glenn County Air Pollution Control District Drycleaner Facil	Glenn County Air Pollution Control District	05/02/2023	05/03/2023	07/25/2023
CA	DRYCLEAN SAN DIEGO CO DIST	San Diego County Air Pollution Control District Drycleaner F	San Diego County Air Pollution Control Distri	08/08/2023	08/09/2023	10/26/2023
CA	DRYCLEAN SAN LUIS OB CO DIST	San Luis Obispo County Air Pollution Control District Drycle	San Luis Obispo County Air Pollution Control	07/26/2023	07/27/2023	10/13/2023
CA	EMI	Emissions Inventory Data	California Air Resources Board	12/31/2021	06/09/2023	08/30/2023
CA	ENF	Enforcement Action Listing	State Water Resoruces Control Board	10/16/2023	10/17/2023	01/09/2024
CA	Financial Assurance 1	Financial Assurance Information Listing	Department of Toxic Substances Control	09/13/2023	09/14/2023	09/21/2023
CA	Financial Assurance 2	Financial Assurance Information Listing	California Integrated Waste Management Board	11/08/2023	11/22/2023	02/16/2024
CA	HAULERS	Registered Waste Tire Haulers Listing	Integrated Waste Management Board	11/16/2022	11/22/2022	02/13/2023
CA	HAZNET	Facility and Manifest Data	California Environmental Protection Agency	12/31/2021	07/05/2022	09/19/2022
CA	HIST CORTESE	Hazardous Waste & Substance Site List	Department of Toxic Substances Control	04/01/2001	01/22/2009	04/08/2009
CA	HWP	EnviroStor Permitted Facilities Listing	Department of Toxic Substances Control	02/07/2024	02/07/2024	02/07/2024
CA	HWT	Registered Hazardous Waste Transporter Database	Department of Toxic Substances Control	10/02/2023	10/04/2023	12/27/2023
CA	ICE	Inspection, Compliance and Enforcement	Department of Toxic Substances Control	02/07/2024	02/07/2024	02/07/2024
CA	LDS	Land Disposal Sites Listing (GEOTRACKER)	State Water Quality Control Board	12/04/2023	12/05/2023	02/27/2024
CA	LIENS	Environmental Liens Listing	Department of Toxic Substances Control	11/21/2023	11/22/2023	02/16/2024
CA	MCS	Military Cleanup Sites Listing (GEOTRACKER)	State Water Resources Control Board	12/04/2023	12/05/2023	02/28/2024
CA	MINES	Mines Site Location Listing	Department of Conservation	11/29/2023	11/29/2023	02/23/2024
CA	MWMP	Medical Waste Management Program Listing	Department of Public Health	11/08/2023	11/22/2023	02/16/2024
CA	NPDES	NPDES Permits Listing	State Water Resources Control Board	11/06/2023	11/07/2023	02/05/2024
CA	PEST LIC	Pesticide Regulation Licenses Listing	Department of Pesticide Regulation	11/22/2023	11/22/2023	02/16/2024
CA	PROC	Certified Processors Database	Department of Conservation	11/29/2023	11/29/2023	02/23/2024
CA	NOTIFY 65	Proposition 65 Records	State Water Resources Control Board	09/07/2023	09/08/2023	11/28/2023
CA	SAN JOSE HAZMAT	Hazardous Material Facilities	City of San Jose Fire Department	11/03/2020	11/05/2020	01/26/2021
CA	SCH	School Property Evaluation Program	Department of Toxic Substances Control	10/23/2023	10/24/2023	01/11/2024
CA	SANTA CRUZ CO SITE MITI	Site Mitigation Listing	Santa Cruz Environmental Health Services	12/03/2018	06/23/2023	07/13/2023
CA	SPILLS 90	SPILLS90 data from FirstSearch	FirstSearch	06/06/2012	01/03/2013	02/22/2013
CA	TOXIC PITS	Toxic Pits Cleanup Act Sites	State Water Resources Control Board	07/01/1995	08/30/1995	09/26/1995
CA	UIC	UIC Listing	Deaprtment of Conservation	11/29/2023	11/29/2023	02/27/2024
CA	WASTEWATER PITS	Oil Wastewater Pits Listing	RWQCB, Central Valley Region	02/11/2021	07/01/2021	09/29/2021
CA	WDS	Waste Discharge System	State Water Resources Control Board	06/19/2007	06/20/2007	06/29/2007
CA	WIP	Well Investigation Program Case List	Los Angeles Water Quality Control Board	07/03/2009	07/21/2009	08/03/2009
CA	WMUDS/SWAT	Waste Management Unit Database	State Water Resources Control Board	04/01/2000	04/10/2000	05/10/2000
US	UST FINDER RELEASE	UST Finder Releases Database	Environmental Protecton Agency	06/08/2023	10/31/2023	01/18/2024
CA	CERS TANKS	California Environmental Reporting System (CERS) Tanks	California Environmental Protection Agency	10/16/2023	10/17/2023	01/09/2024
US	BIOSOLIDS	ICIS-NPDES Biosolids Facility Data	Environmental Protection Agency	12/31/2023	01/03/2024	01/16/2024
US	PFAS TSCA	PFAS Manufacture and Imports Information	Environmental Protection Agency	12/28/2023	12/28/2023	01/04/2024
CA	CERS	CalEPA Regulated Site Portal Data	California Environmental Protection Agency	10/16/2023	10/17/2023	01/09/2024
US	PFAS ATSDR	PFAS Contamination Site Location Listing	Department of Health & Human Services	06/24/2020	03/17/2021	11/08/2022
US	PCS	Permit Compliance System	EPA, Office of Water	12/16/2016	01/06/2017	03/10/2017
CA	PROJECT	Project Sites (GEOTRACKER)	State Water Resources Control Board	12/04/2023	12/05/2023	02/28/2024
CA	SAMPLING POINT	Sampling Point ? Public Sites (GEOTRACKER)	State Water Resources Control Board	12/04/2023	12/05/2023	02/28/2024
CA	UIC GEO	Underground Injection Control Sites (GEOTRACKER)	State Water Resource Control Board	12/04/2023	12/05/2023	02/28/2024
CA	WELL STIM PROJ	Well Stimulation Project (GEOTRACKER)	State Water Resources Control Board	12/04/2023	12/05/2023	02/28/2024
US	MINES MRDS	Mineral Resources Data System	USGS	08/23/2022	11/22/2022	02/28/2023

GOVERNMENT RECORDS SEARCHED / DATA CURRENCY TRACKING

St	Acronym	Full Name	Government Agency	Gov Date	Arvl. Date	Active Date
US	DOCKET HWC	Hazardous Waste Compliance Docket Listing	Environmental Protection Agency	05/06/2021	05/21/2021	08/11/2021
CA	PROD WATER PONDS	Produced Water Ponds Sites (GEOTRACKER)	State Water Resources Control Board	12/04/2023	12/05/2023	02/28/2024
US	UST FINDER	UST Finder Database	Environmental Protection Agency	06/08/2023	10/04/2023	01/18/2024
US	PFAS NPDES	Clean Water Act Discharge Monitoring Information	Environmental Protection Agency	09/23/2023	10/03/2023	01/04/2024
US	PFAS RCRA MANIFEST	PFAS Transfers Identified In the RCRA Database Listing	Environmental Protection Agency	12/28/2023	12/28/2023	01/04/2024
US	PFAS ECHO	Facilities in Industries that May Be Handling PFAS Listing	Environmental Protection Agency	09/23/2023	10/03/2023	12/21/2023
US	PFAS ECHO FIRE TRAINING	Facilities in Industries that May Be Handling PFAS Listing	Environmental Protection Agency	09/23/2023	10/03/2023	12/21/2023
US	PFAS PART 139 AIRPORT	All Certified Part 139 Airports PFAS Information Listing	Environmental Protection Agency	09/23/2023	10/03/2023	12/21/2023
US	PFAS FEDERAL SITES	Federal Sites PFAS Information	Environmental Protection Agency	09/23/2023	10/03/2023	12/21/2023
US	FEDERAL FACILITY	Federal Facility Site Information listing	Environmental Protection Agency	12/20/2023	12/20/2023	01/24/2024
US	PFAS NPL	Superfund Sites with PFAS Detections Information	Environmental Protection Agency	09/23/2023	10/03/2023	12/21/2023
CA	AQUEOUS FOAM	Former Fire Training Facility Assessments Listing	State Water Resources Control Board	11/30/2023	11/30/2023	02/23/2024
CA	CHROME PLATING	Chrome Plating Facilities Listing	State Water Resources Control Board	11/30/2023	11/30/2023	02/23/2024
CA	CERS HAZ WASTE	California Environmental Reporting System Hazardous Waste	CalEPA	10/16/2023	10/17/2023	01/09/2024
US	PFAS WQP	Ambient Environmental Sampling for PFAS	Environmental Protection Agency	09/23/2023	10/03/2023	10/10/2023
US	AQUEOUS FOAM NRC	Aqueous Foam Related Incidents Listing	Environmental Protection Agency	09/23/2023	10/03/2023	12/21/2023
US	PFAS TRIS	List of PFAS Added to the TRI	Environmental Protection Agency	12/28/2023	12/28/2023	01/04/2024
US	UXO	Unexploded Ordnance Sites	Department of Defense	09/06/2023	09/13/2023	12/11/2023
CA	MILITARY PRIV SITES	Military Privatized Sites (GEOTRACKER)	State Water Resources Control Board	12/04/2023	12/05/2023	02/28/2024
CA	NON-CASE INFO	Non-Case Information Sites (GEOTRACKER)	State Water Resources Control Board	12/04/2023	12/05/2023	02/28/2024
CA	OTHER OIL GAS	Other Oil & Gas Projects Sites (GEOTRACKER)	State Water Resources Control Board	12/04/2023	12/05/2023	02/28/2024
CA	CIWQS	California Integrated Water Quality System	State Water Resources Control Board	11/22/2023	11/22/2023	02/16/2024
CA	WDR	Waste Discharge Requirements Listing	State Water Resources Control Board	11/29/2023	11/29/2023	02/22/2024
CA	PFAS	PFAS Contamination Site Location Listing	State Water Resources Control Board	11/30/2023	11/30/2023	02/26/2024
CA	HWTS	Hazardous Waste Tracking System	Department of Toxic Substances Control	10/26/2023	10/27/2023	01/29/2024
US	FUELS PROGRAM	EPA Fuels Program Registered Listing	EPA	11/10/2023	11/10/2023	02/07/2024
US	ECHO	Enforcement & Compliance History Information	Environmental Protection Agency	09/23/2023	10/03/2023	01/04/2024

HISTORICAL USE RECORDS

US	EDR MGP	EDR Proprietary Manufactured Gas Plants	EDR, Inc.			
US	EDR Hist Auto	EDR Exclusive Historical Auto Stations	EDR, Inc.			
US	EDR Hist Cleaner	EDR Exclusive Historical Cleaners	EDR, Inc.			
CA	RGA LF	Recovered Government Archive Solid Waste Facilities List	Department of Resources Recycling and Recover		07/01/2013	01/13/2014
CA	RGA LUST	Recovered Government Archive Leaking Underground Storage Tan	State Water Resources Control Board		07/01/2013	12/30/2013

GOVERNMENT RECORDS SEARCHED / DATA CURRENCY TRACKING

St	Acronym	Full Name	Government Agency	Gov Date	Arvl. Date	Active Date
COUNTY RECORDS						
CA	CS ALAMEDA	Contaminated Sites	Alameda County Environmental Health Services	01/09/2019	01/11/2019	03/05/2019
CA	UST ALAMEDA	Underground Tanks	Alameda County Environmental Health Services	09/27/2023	09/28/2023	12/18/2023
CA	CUPA AMADOR	CUPA Facility List	Amador County Environmental Health	04/27/2023	04/27/2023	07/13/2023
CA	CUPA BUTTE	CUPA Facility Listing	Public Health Department	04/21/2017	04/25/2017	08/09/2017
CA	CUPA CALVERAS	CUPA Facility Listing	Calveras County Environmental Health	09/12/2023	09/13/2023	12/04/2023
CA	CUPA COLUSA	CUPA Facility List	Health & Human Services	04/06/2020	04/23/2020	07/10/2020
CA	SL CONTRA COSTA	Site List	Contra Costa Health Services Department	10/20/2023	10/24/2023	01/16/2024
CA	CUPA DEL NORTE	CUPA Facility List	Del Norte County Environmental Health Divisio	10/24/2023	10/25/2023	01/16/2024
CA	CUPA EL DORADO	CUPA Facility List	El Dorado County Environmental Management Dep	08/08/2022	08/09/2022	09/01/2022
CA	CUPA FRESNO	CUPA Resources List	Dept. of Community Health	12/21/2021	12/21/2021	03/03/2022
CA	CUPA GLENN	CUPA Facility List	Glenn County Air Pollution Control District	01/22/2018	01/24/2018	03/14/2018
CA	CUPA HUMBOLDT	CUPA Facility List	Humboldt County Environmental Health	08/12/2021	08/12/2021	11/08/2021
CA	CUPA IMPERIAL	CUPA Facility List	San Diego Border Field Office	10/10/2023	10/11/2023	01/04/2024
CA	CUPA INYO	CUPA Facility List	Inyo County Environmental Health Services	04/02/2018	04/03/2018	06/14/2018
CA	CUPA KERN	CUPA Facility List	Kern County Public Health	10/30/2023	11/01/2023	01/23/2024
CA	UST KERN	Underground Storage Tank Sites & Tank Listing	Kern County Environment Health Services Depar	10/30/2023	11/01/2023	01/23/2024
CA	CUPA KINGS	CUPA Facility List	Kings County Department of Public Health	12/03/2020	01/26/2021	04/14/2021
CA	CUPA LAKE	CUPA Facility List	Lake County Environmental Health	10/27/2023	11/01/2023	11/21/2023
CA	CUPA LASSEN	CUPA Facility List	Lassen County Environmental Health	07/31/2020	08/21/2020	11/09/2020
CA	AOCONCERN	Key Areas of Concerns in Los Angeles County		03/30/2009	03/31/2009	10/23/2009
CA	HMS LOS ANGELES	HMS: Street Number List	Department of Public Works	10/01/2023	10/06/2023	12/27/2023
CA	LF LOS ANGELES	List of Solid Waste Facilities	La County Department of Public Works	10/09/2023	10/09/2023	12/27/2023
CA	LF LOS ANGELES CITY	City of Los Angeles Landfills	Engineering & Construction Division	12/31/2022	01/12/2023	03/29/2023
CA	LOS ANGELES AST	Active & Inactive AST Inventory	Los Angeles Fire Department	06/01/2019	06/25/2019	08/22/2019
CA	LOS ANGELES CO LF METHANE	Methane Producing Landfills	Los Angeles County Department of Public Works	04/13/2023	07/13/2023	09/27/2023
CA	LOS ANGELES HM	Active & Inactive Hazardous Materials Inventory	Los Angeles Fire Department	12/01/2023	12/13/2023	12/14/2023
CA	LOS ANGELES UST	Active & Inactive UST Inventory	Los Angeles Fire Department	09/01/2023	09/20/2023	12/08/2023
CA	SITE MIT LOS ANGELES	Site Mitigation List	Community Health Services	07/11/2023	10/17/2023	01/09/2024
CA	UST EL SEGUNDO	City of El Segundo Underground Storage Tank	City of El Segundo Fire Department	01/21/2017	04/19/2017	05/10/2017
CA	UST LONG BEACH	City of Long Beach Underground Storage Tank	City of Long Beach Fire Department	04/22/2019	04/23/2019	06/27/2019
CA	UST TORRANCE	City of Torrance Underground Storage Tank	City of Torrance Fire Department	04/12/2023	05/02/2023	06/13/2023
CA	CUPA MADERA	CUPA Facility List	Madera County Environmental Health	08/10/2020	08/12/2020	10/23/2020
CA	UST MARIN	Underground Storage Tank Sites	Public Works Department Waste Management	09/26/2018	10/04/2018	11/02/2018
CA	UST MENDOCINO	Mendocino County UST Database	Department of Public Health	09/22/2021	11/18/2021	11/22/2021
CA	CUPA MERCED	CUPA Facility List	Merced County Environmental Health	11/15/2023	11/20/2023	02/15/2024
CA	CUPA MONO	CUPA Facility List	Mono County Health Department	02/22/2021	03/02/2021	05/19/2021
CA	CUPA MONTEREY	CUPA Facility Listing	Monterey County Health Department	10/04/2021	10/06/2021	12/29/2021
CA	LUST NAPA	Sites With Reported Contamination	Napa County Department of Environmental Manag	01/09/2017	01/11/2017	03/02/2017
CA	UST NAPA	Closed and Operating Underground Storage Tank Sites	Napa County Department of Environmental Manag	09/05/2019	09/09/2019	10/31/2019
CA	CUPA NEVADA	CUPA Facility List	Community Development Agency	10/31/2023	11/03/2023	01/23/2024
CA	IND_SITE ORANGE	List of Industrial Site Cleanups	Health Care Agency	10/10/2023	11/01/2023	01/23/2024
CA	LUST ORANGE	List of Underground Storage Tank Cleanups	Health Care Agency	10/10/2023	11/01/2023	01/23/2024
CA	UST ORANGE	List of Underground Storage Tank Facilities	Health Care Agency	10/10/2023	11/01/2023	01/23/2024
CA	MS PLACER	Master List of Facilities	Placer County Health and Human Services	11/09/2023	11/09/2023	11/21/2023
CA	CUPA PLUMAS	CUPA Facility List	Plumas County Environmental Health	03/31/2019	04/23/2019	06/26/2019

GOVERNMENT RECORDS SEARCHED / DATA CURRENCY TRACKING

St	Acronym	Full Name	Government Agency	Gov Date	Arvl. Date	Active Date
CA	LUST RIVERSIDE	Listing of Underground Tank Cleanup Sites	Department of Environmental Health	09/29/2023	10/04/2023	12/27/2023
CA	UST RIVERSIDE	Underground Storage Tank Tank List	Department of Environmental Health	09/29/2023	10/04/2023	12/27/2023
CA	CS SACRAMENTO	Toxic Site Clean-Up List	Sacramento County Environmental Management	11/07/2022	12/21/2022	03/16/2023
CA	ML SACRAMENTO	Master Hazardous Materials Facility List	Sacramento County Environmental Management	11/07/2022	12/09/2022	03/01/2023
CA	CUPA SAN BENITO	CUPA Facility List	San Benito County Environmental Health	01/17/2024	01/18/2024	01/26/2024
CA	PERMITS SAN BERNARDINO	Hazardous Material Permits	San Bernardino County Fire Department Hazardo	11/08/2023	11/09/2023	02/07/2024
CA	HMMD SAN DIEGO	Hazardous Materials Management Division Database	Hazardous Materials Management Division	11/27/2023	11/27/2023	02/16/2024
CA	LF SAN DIEGO	Solid Waste Facilities	Department of Health Services	04/04/2023	04/05/2023	06/27/2023
CA	SAN DIEGO CO LOP	Local Oversight Program Listing	Department of Environmental Health	07/22/2021	10/19/2021	01/13/2022
CA	SAN DIEGO CO SAM	Environmental Case Listing	San Diego County Department of Environmental	03/23/2010	06/15/2010	07/09/2010
CA	CUPA SAN FRANCISCO CO	CUPA Facility Listing	San Francisco County Department of Environmen	10/30/2023	11/01/2023	01/23/2024
CA	LUST SAN FRANCISCO	Local Oversight Facilities	Department Of Public Health San Francisco Cou	09/19/2008	09/19/2008	09/29/2008
CA	UST SAN FRANCISCO	Underground Storage Tank Information	Department of Public Health	10/30/2023	11/01/2023	01/23/2024
CA	SAN FRANCISCO MAHER	Maher Ordinance Property Listing	San Francisco Planning	10/15/2023	10/17/2023	01/11/2024
CA	UST SAN JOAQUIN	San Joaquin Co. UST	Environmental Health Department	06/22/2018	06/26/2018	07/11/2018
CA	CUPA SAN LUIS OBISPO	CUPA Facility List	San Luis Obispo County Public Health Departme	11/08/2023	11/09/2023	02/07/2024
CA	BI SAN MATEO	Business Inventory	San Mateo County Environmental Health Service	02/20/2020	02/20/2020	04/24/2020
CA	LUST SAN MATEO	Fuel Leak List	San Mateo County Environmental Health Service	03/29/2019	03/29/2019	05/29/2019
CA	CUPA SANTA BARBARA	CUPA Facility Listing	Santa Barbara County Public Health Department	09/08/2011	09/09/2011	10/07/2011
CA	CUPA SANTA CLARA	Cupa Facility List	Department of Environmental Health	11/07/2023	11/08/2023	11/16/2023
CA	HIST LUST SANTA CLARA	HIST LUST - Fuel Leak Site Activity Report	Santa Clara Valley Water District	03/29/2005	03/30/2005	04/21/2005
CA	LUST SANTA CLARA	LOP Listing	Department of Environmental Health	03/03/2014	03/05/2014	03/18/2014
CA	CUPA SANTA CRUZ	CUPA Facility List	Santa Cruz County Environmental Health	01/21/2017	02/22/2017	05/23/2017
CA	CUPA SHASTA	CUPA Facility List	Shasta County Department of Resource Manageme	06/15/2017	06/19/2017	08/09/2017
CA	LUST SOLANO	Leaking Underground Storage Tanks	Solano County Department of Environmental Man	06/04/2019	06/06/2019	08/13/2019
CA	UST SOLANO	Underground Storage Tanks	Solano County Department of Environmental Man	09/15/2021	09/16/2021	12/09/2021
CA	CUPA SONOMA	Cupa Facility List	County of Sonoma Fire & Emergency Services De	07/02/2021	07/06/2021	07/14/2021
CA	LUST SONOMA	Leaking Underground Storage Tank Sites	Department of Health Services	06/30/2021	06/30/2021	09/24/2021
CA	CUPA STANISLAUS	CUPA Facility List	Stanislaus County Department of Ennvironmenta	02/08/2022	02/10/2022	05/04/2022
CA	UST SUTTER	Underground Storage Tanks	Sutter County Environmental Health Services	08/03/2023	08/24/2023	09/12/2023
CA	CUPA TEHAMA	CUPA Facility List	Tehama County Department of Environmental Hea	12/05/2023	02/01/2024	02/28/2024
CA	CUPA TRINITY	CUPA Facility List	Department of Toxic Substances Control	10/10/2023	10/11/2023	01/04/2024
CA	CUPA TULARE	CUPA Facility List	Tulare County Environmental Health Services D	10/07/2022	10/07/2022	12/21/2022
CA	CUPA TUOLUMNE	CUPA Facility List	Divison of Environmental Health	04/23/2018	04/25/2018	06/25/2018
CA	BWT VENTURA	Business Plan, Hazardous Waste Producers, and Operating Unde	Ventura County Environmental Health Division	09/26/2023	10/20/2023	01/11/2024
CA	LF VENTURA	Inventory of Illegal Abandoned and Inactive Sites	Environmental Health Division	12/01/2011	12/01/2011	01/19/2012
CA	LUST VENTURA	Listing of Underground Tank Cleanup Sites	Environmental Health Division	05/29/2008	06/24/2008	07/31/2008
CA	MED WASTE VENTURA	Medical Waste Program List	Ventura County Resource Management Agency	09/26/2023	10/24/2023	01/11/2024
CA	UST VENTURA	Underground Tank Closed Sites List	Environmental Health Division	11/28/2023	11/29/2023	02/26/2024
CA	UST YOLO	Underground Storage Tank Comprehensive Facility Report	Yolo County Department of Health	09/21/2023	10/04/2023	12/27/2023
CA	CUPA YUBA	CUPA Facility List	Yuba County Environmental Health Department	10/30/2023	11/03/2023	01/23/2024

GOVERNMENT RECORDS SEARCHED / DATA CURRENCY TRACKING

St	Acronym	Full Name	Government Agency	Gov Date	Arvl. Date	Active Date
----	---------	-----------	-------------------	----------	------------	-------------

STREET AND ADDRESS INFORMATION

© 2015 TomTom North America, Inc. All rights reserved. This material is proprietary and the subject of copyright protection and other intellectual property rights owned by or licensed to Tele Atlas North America, Inc. The use of this material is subject to the terms of a license agreement. You will be held liable for any unauthorized copying or disclosure of this material.