





















LEGEND

-  Traffic Signal
-  All-Way Stop
-  High Visibility Crosswalk
-  Standard Crosswalk
-  Rectangular Rapid Flashing Beacon (RRFB)
-  Pedestrian Bridge
-  Crossing Guard
-  Suggested Route
-  Existing Shared-Use Bike Path
-  Existing Bike Lane
-  Schools
-  Attendance Area
-  0.25 Mile From School
-  10 Minute Walk
-  5 Minute Bike Ride
-  0.75 Mile From School
-  30 Minute Walk
-  15 Minute Bike Ride
-  Parks
-  Water Bodies

