















LEGEND

-  Traffic Signal
-  All-Way Stop
-  High Visibility Crosswalk
-  Standard Crosswalk
-  Pedestrian Beacon
-  Pedestrian Bridge
-  Crossing Guard
-  Suggested Route
-  Existing Shared-Use Bike Path
-  Existing Bike Lane
-  Schools
-  Attendance Area
 - 0.25 Mile From School
 - 10 Minute Walk
 - 5 Minute Bike Ride
- 
 - 0.75 Mile From School
 - 30 Minute Walk
 - 15 Minute Bike Ride
-  Parks

